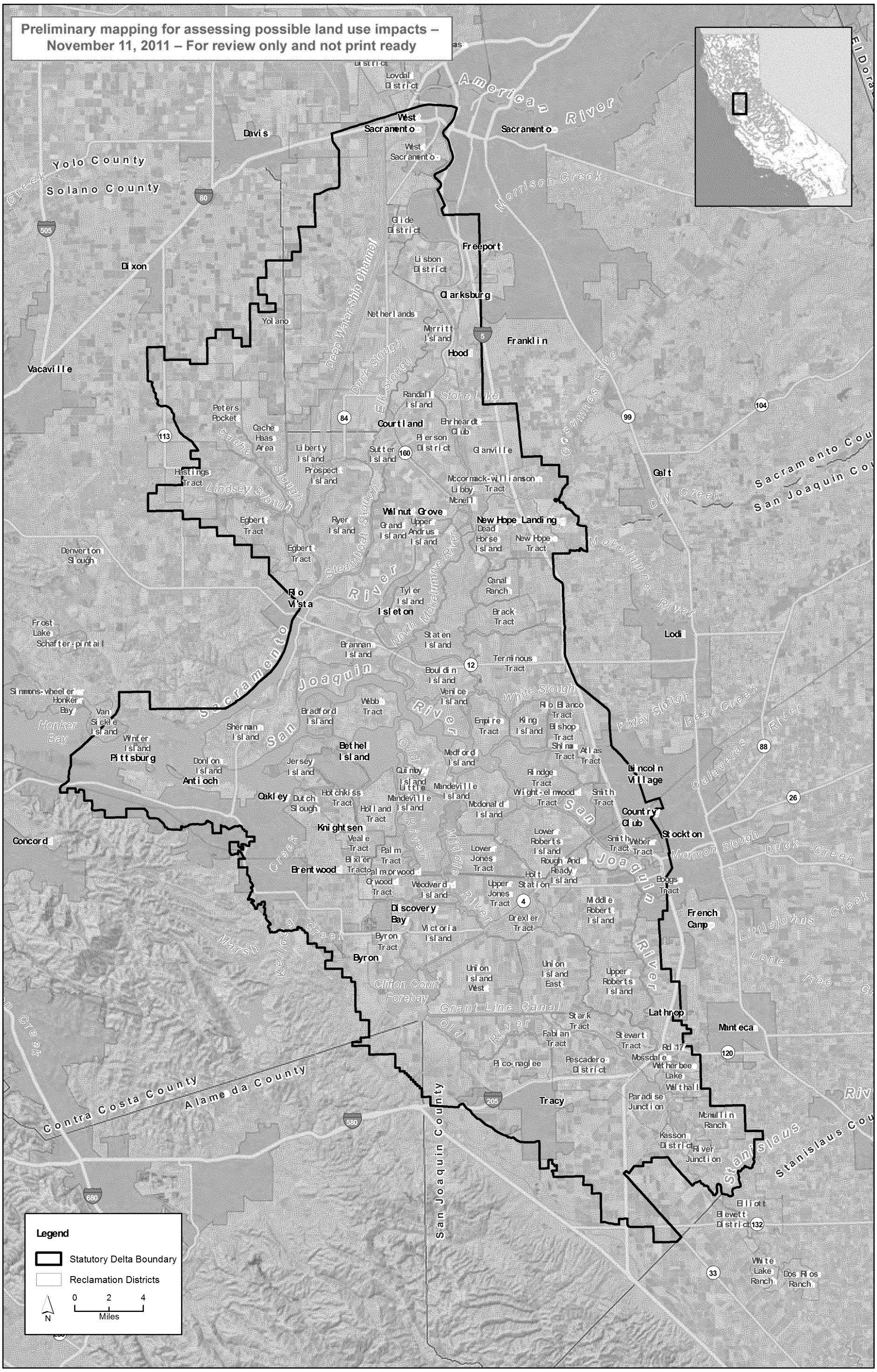

Sources:Statutory Delta Boundary, Administrative, DWR 2011. County Boundary, CASIL 2007. Reclamation Districts, DWR 2002.

K:\Projects_1\DWR\00726_11_BDCP\mapdoc\Ch01\Fig_01_01_Delta_20111107.mxd (AJA 11-10-2011)

Figure 1-1
The Sacramento – San Jaoquin Delta

DRAFT CONFIDENTIAL – FOR INTERNAL USE ONLY

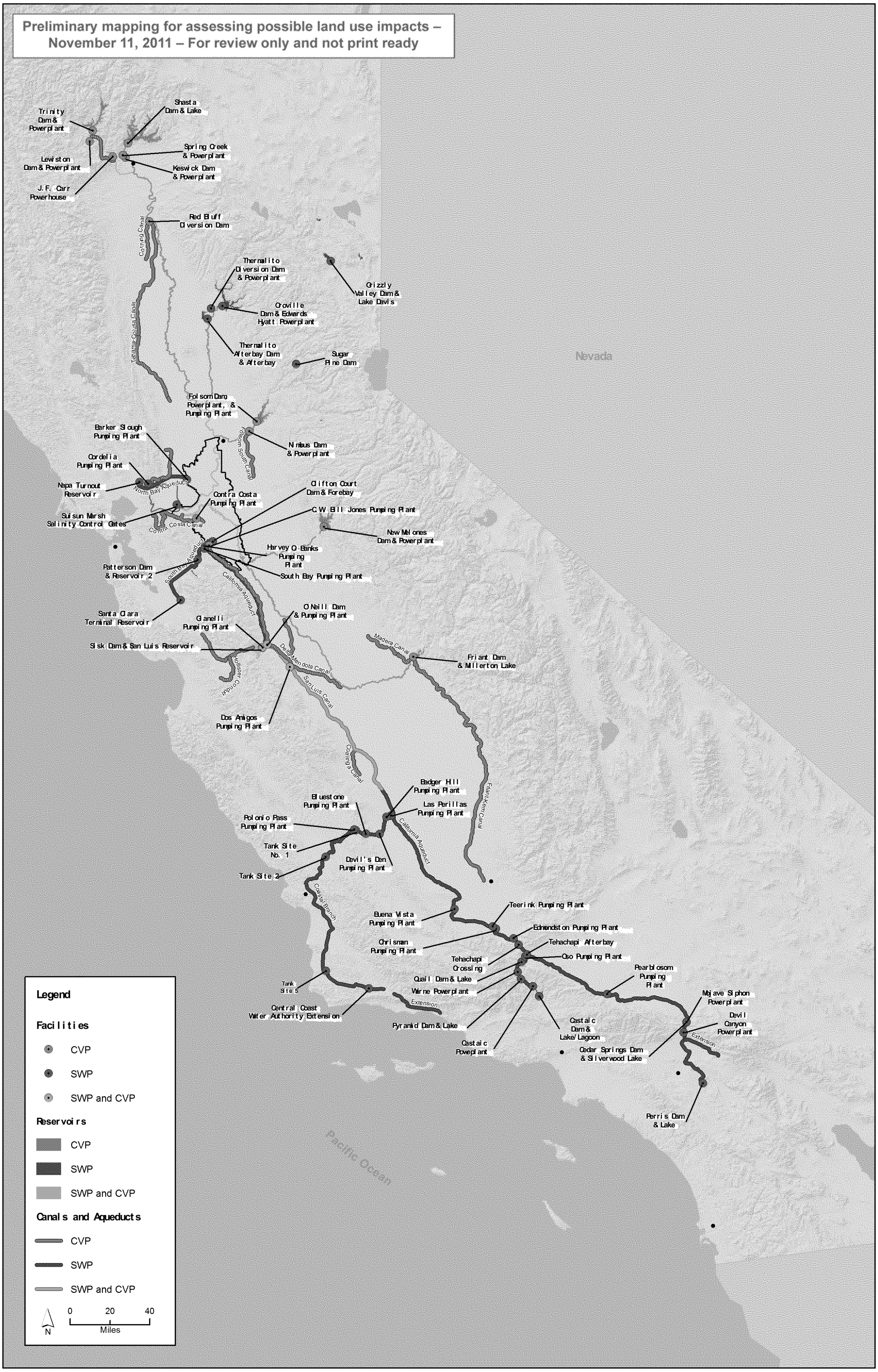

K:\Projects_1\DWR\00726_11_BDCP\mapdoc\Ch01\Fig_01_02_Mjr_Cmpnts_20111110.mxd (AJA 11\10\ 2011)

Sources: Facilities, Hydrology, DWR 2011. Reservoirs, Hydrology, DWR 2011. Canals and Aqueducts, Hydrology, DWR 2011. Statutory Delta Boundary, Administrative, DWR 2011.

Figure 1-2
Major Components of the SWP and CVP

DRAFT CONFIDENTIAL – FOR INTERNAL USE ONLY

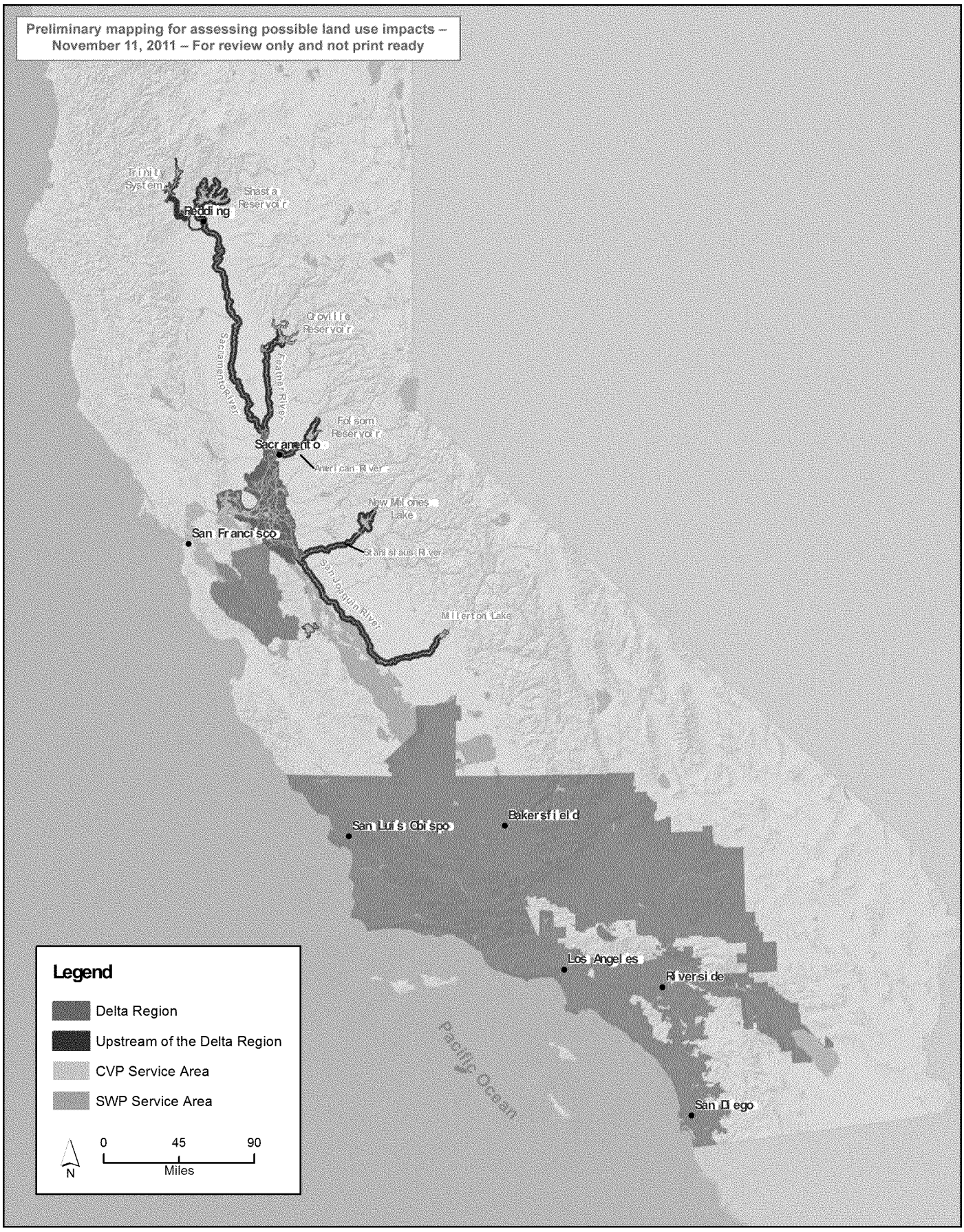

K:\Projects_1\DWR\00726_11_BDCP\mapdoc\Ch01\Fig_01_03_Project_Area_20111107.mxd (AJA 11-10-2011)

Sources: BDCP Plan Area, DHCCP 2010. CVP Service Area, DWR 2010. SWP Service Area, Administrative, DWR, 2011. Upstream of the Detla Region, DWR, Hydrology 2011.

Figure 1-3
Project Area

DRAFT CONFIDENTIAL FOR INTERNAL USE ONLY

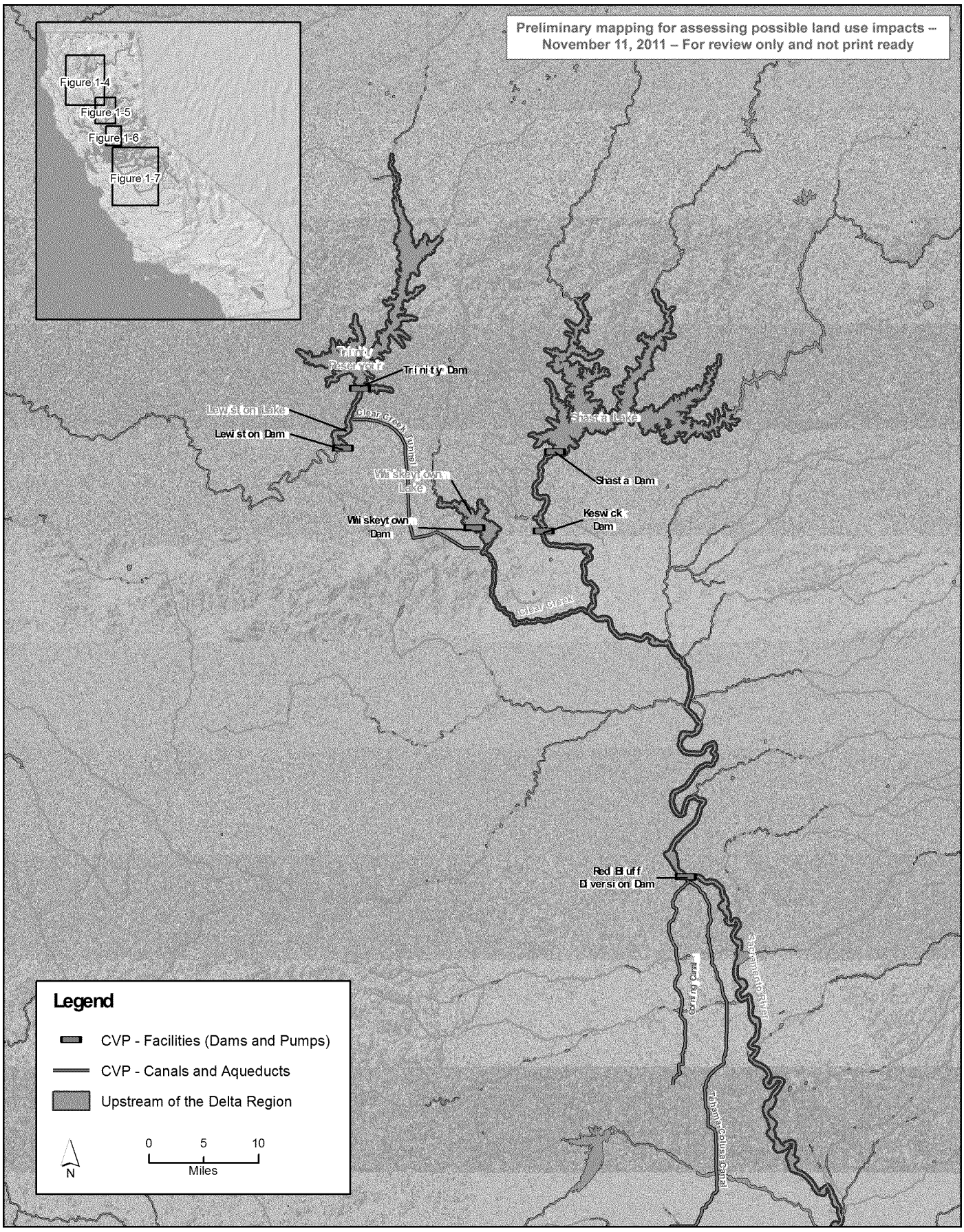

K:\Projects_1\DWR\00726_11_BDCP\mapdoc\Ch01\Fig_01_04_Sac_Trinity_20111107.mxd (AJA 11-10-2011)

Sources: Facilities, Hydrology, DWR 2011. Canals and Aqueducts, Hydrology, DWR 2011. Upstream of the Delta Region, Hydrology DWR 2011.

Figure 1-4
Upstream of the Delta Region
Sacramento River and Trinity System (CVP Facilities)

DRAFT CONFIDENTIAL FOR INTERNAL USE ONLY

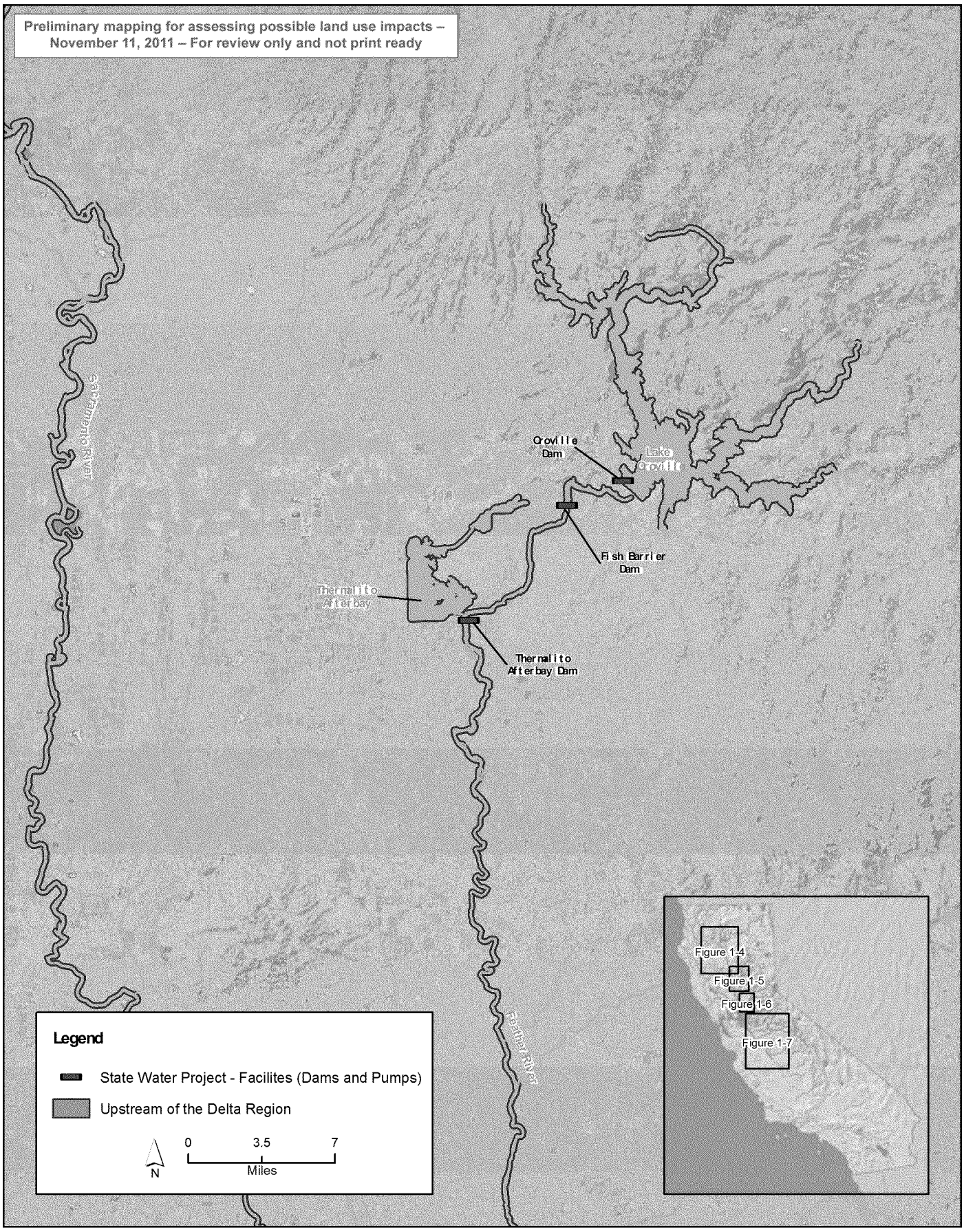

K:\Projects_1\DWR\00726_11_BDCP\mapdoc\Ch01\Fig_01_05_Feather_20111109.mxd (AJA 11/10/2011)

Sources: Facilities, Hydrology, DWR 2011 Upstream of the Delta Region, Hydrology, DWR 2011

Figure 1-5
Upstream of the Delta Region
Feather River System (SWP Facilities)

DRAFT CONFIDENTIAL FOR INTERNAL USE ONLY

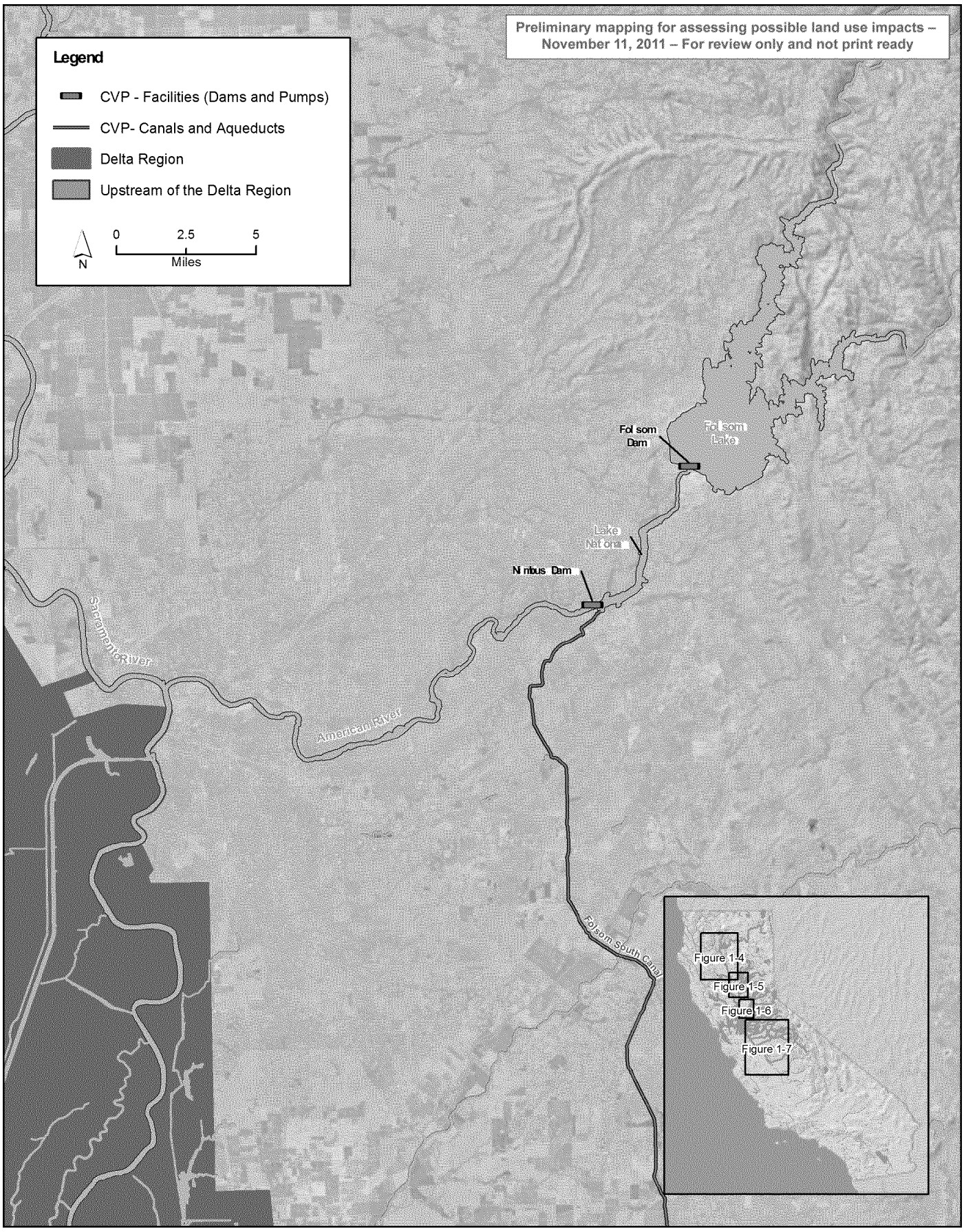

K:\Projects_1\DWR\00726_11_BDCP\mapdoc\Ch01\Fig_01_06_American_20111109.mxd (AJA 11/10/2011)

Sources:Statutory Delta Boundary, Administrative, DWR 2011. Facilities, Hydrology, DWR 2011. Canals and Aqueducts, Hydrology, DWR 2011. Upstream of the Delta Region, Hydrology DWR 2011.

Figure 1-6
Upstream of the Delta Region
American River System (CVP Facilities)

DRAFT CONFIDENTIAL FOR INTERNAL USE ONLY

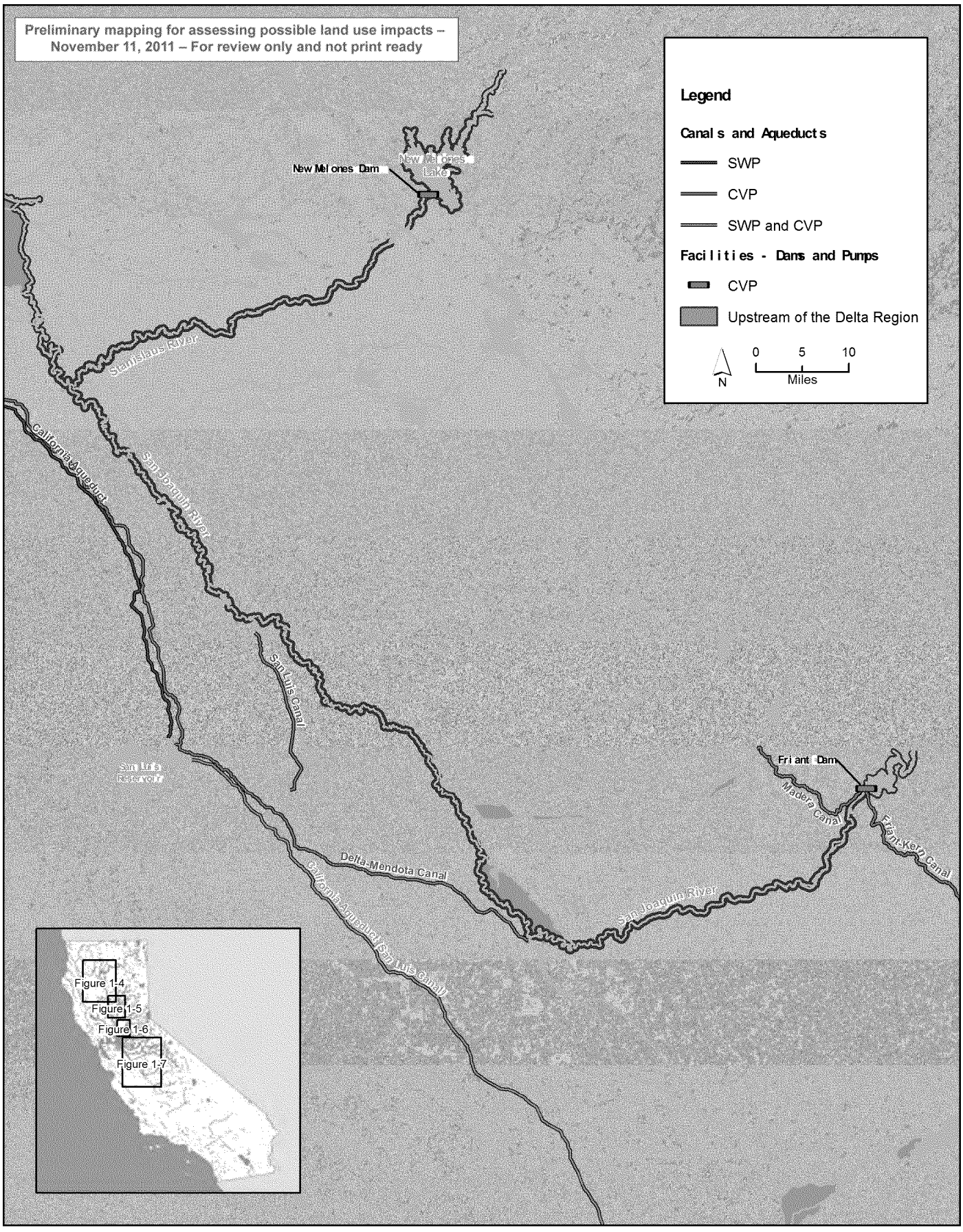

K:\Projects_1\DWR\00726_11_BDCP\mapdoc\Ch01\Fig_01_07_SanJoaqStan_20111109.mxd (AJA 11/10/2011)

Sources: Statutory Delta Boundary, Administrative, DWR 2011. Facilities, Hydrology, DWR 2011. Canals and Aqueducts, Hydrology, DWR 2011. Upstream of the Delta Region, Hydrology DWR 2011.

Figure 1-7
Upstream of the Delta Region
San Joaquin and Stanislaus River System (CVP Facilities)

DRAFT CONFIDENTIAL FOR INTERNAL USE ONLY

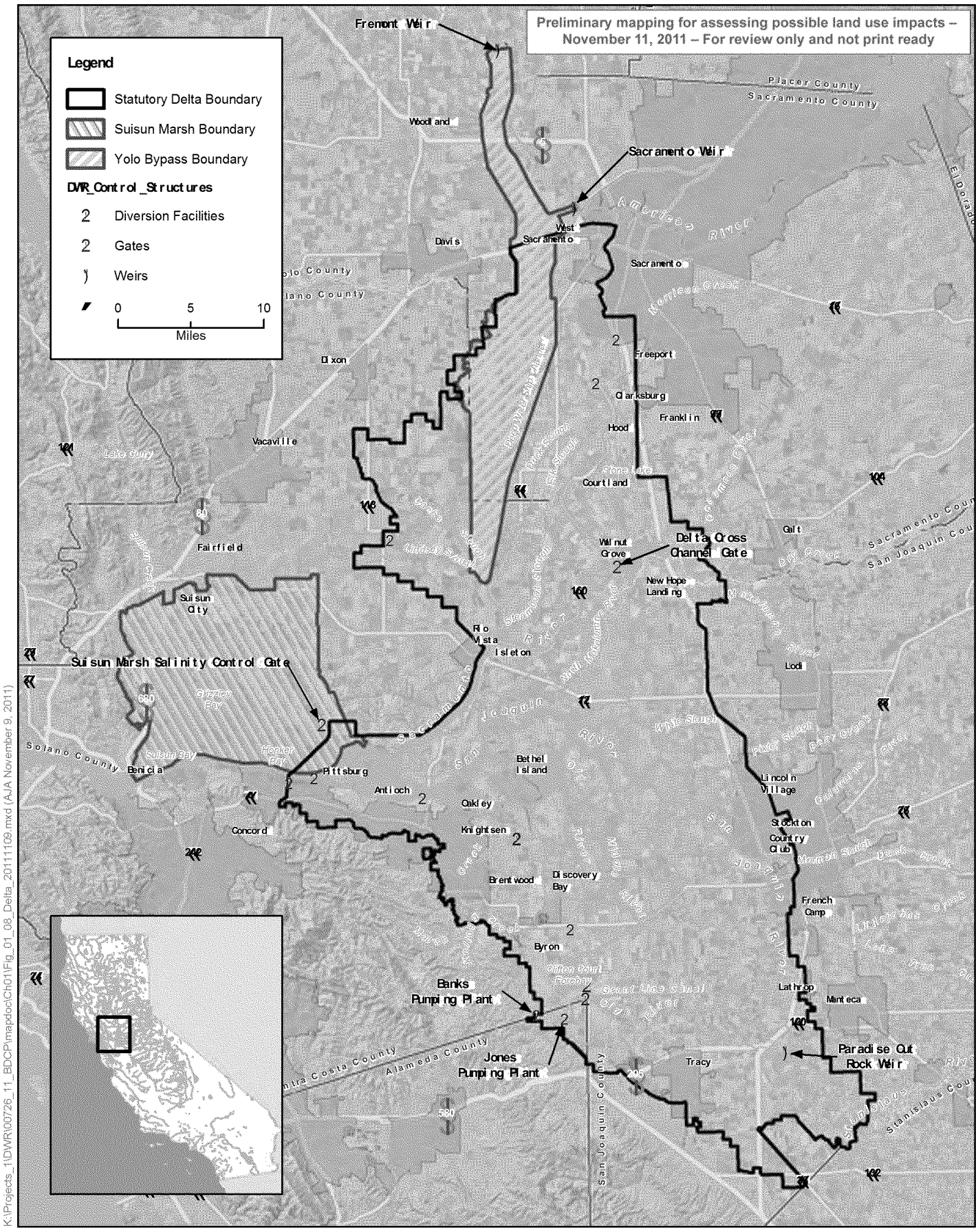

Sources: Control Structures, DWR 2007. Weirs, BDCP 2010. Statutory Delta Boundary, Administrative, DWR 2011. Suisun Marsh Boundary, Administrative, DWR 2011. Yolo Bypass Boundary, Hydrology, DWR 2011. County Boundary, CASIL 2007. City Boundary, Census 2000

Figure 1-8
Delta Region

DRAFT CONFIDENTIAL FOR INTERNAL USE ONLY

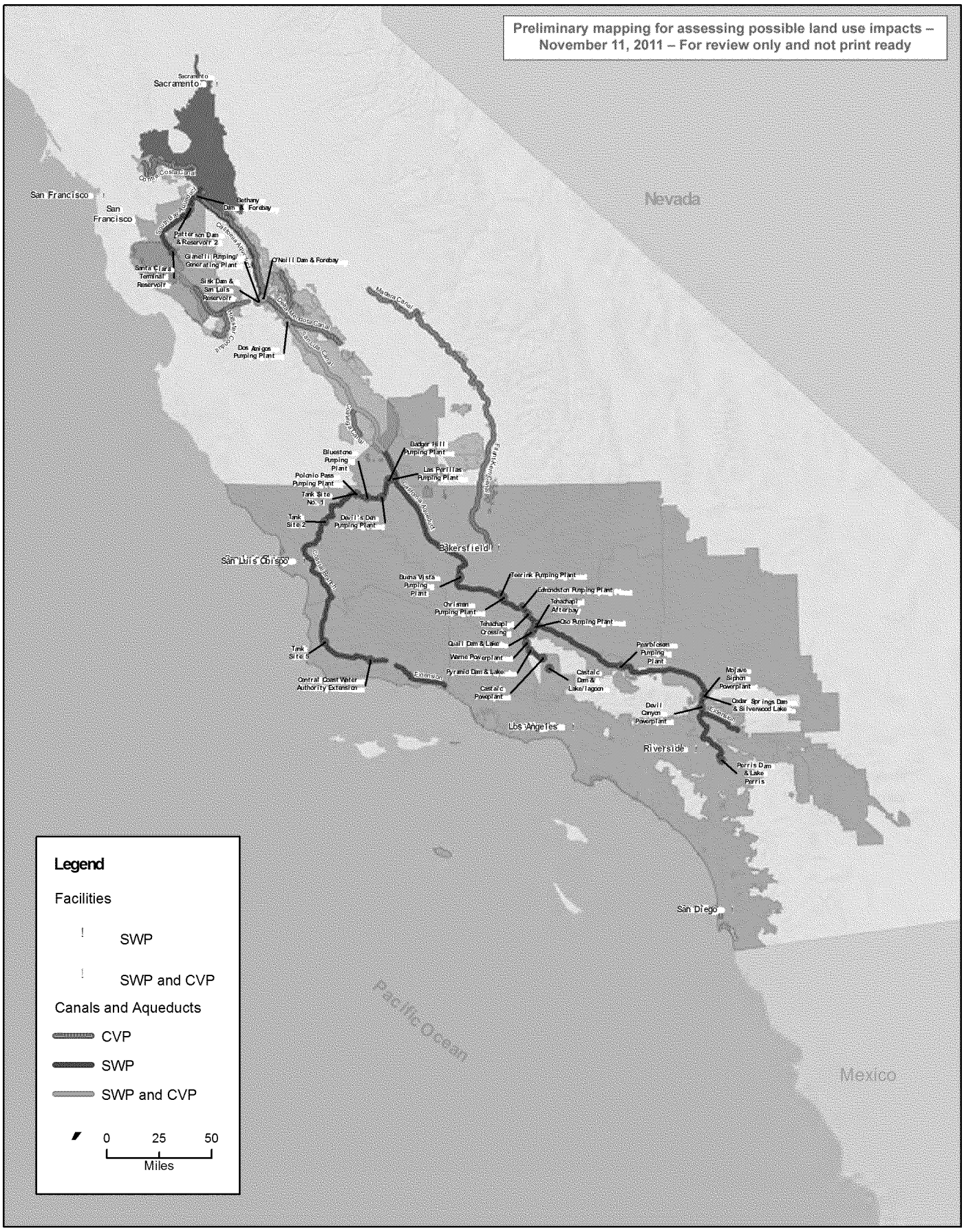

Sources: CVP Service Area, DWR 2010. SWP Service Area, Administrative, DWR, 2011. Facilities, Hydrology, DWR 2011. Canals and Aqueducts, Hydrology, DWR 2011. Statutory Delta Boundary, Administrative, DWR 2011.

Figure 1-9
SWP and CVP Export Service Areas

DRAFT CONFIDENTIAL ¶ FOR INTERNAL USE ONLY