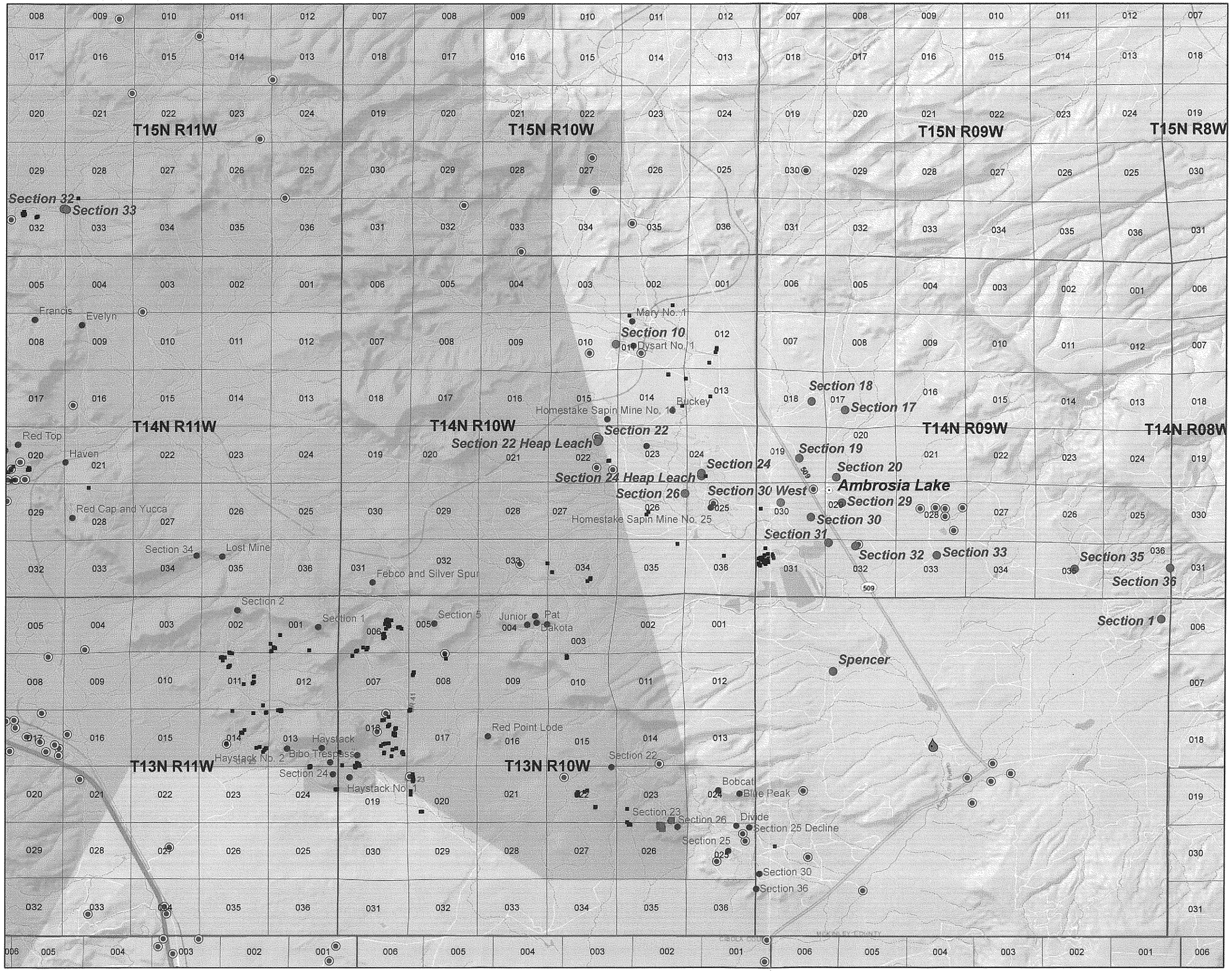

EPA
Region 9 GIS Center

Tronox AUM Sites

McKinley County
New Mexico

- Tronox AUM Sites
- AUM Production
- AUM Production Area
- NN Wells 4 Miles from Mine
- NURE Water Sample U => 30 ppb
- Homesites Reviewed
- NN Structures 1 Mile from Mine
- Navajo Nation

Index

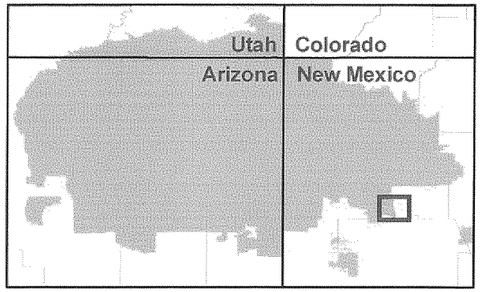

N
W E
S

0 0.5 1 2 3 4 Miles

May 25, 2011

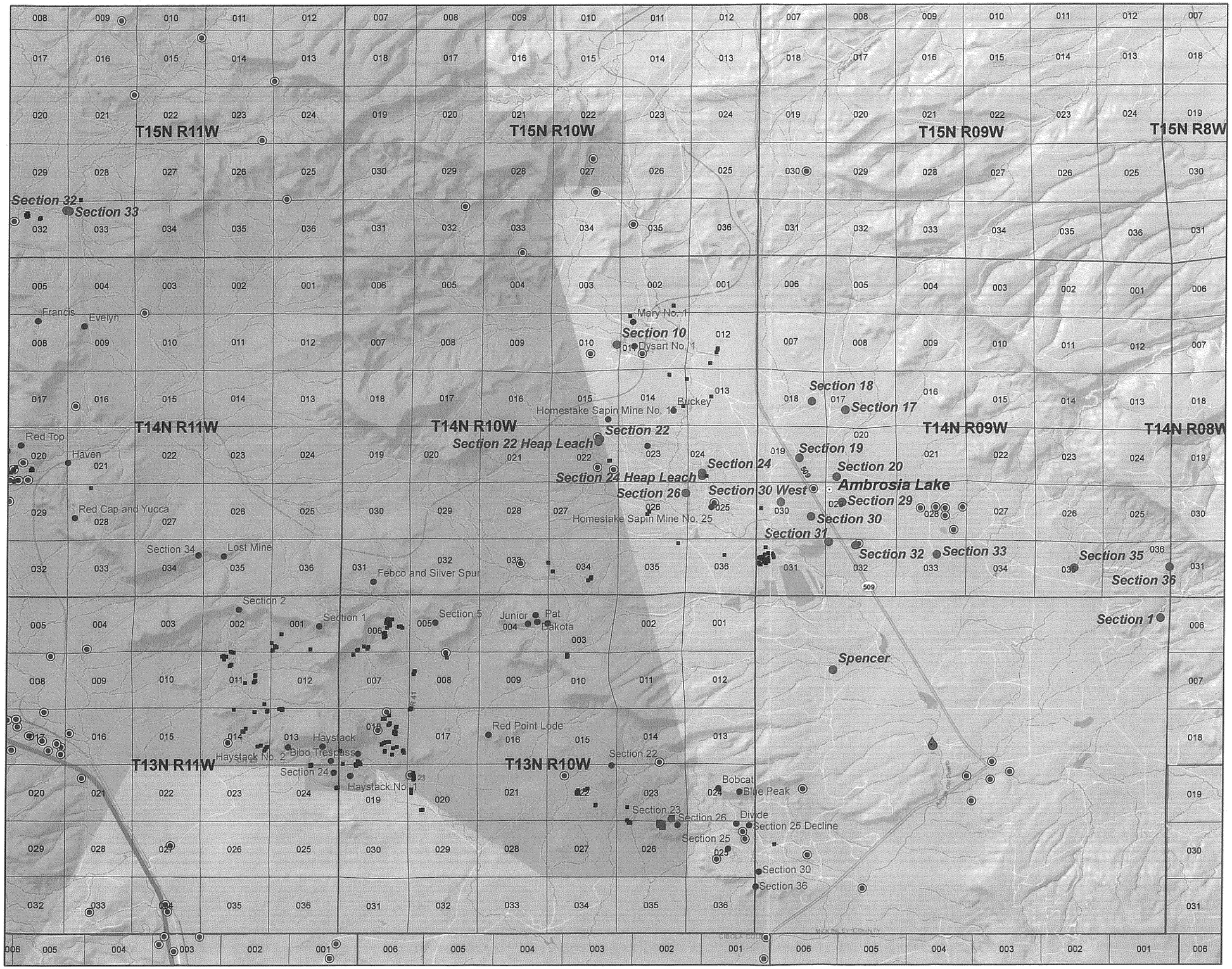

EPA
Region 9 GIS Center

Tronox AUM Sites

McKinley County
New Mexico

- Tronox AUM Sites
- AUM Production
- AUM Production Area
- NN Wells 4 Miles from Mine
- NURE Water Sample U => 30 ppb
- Homesites Reviewed
- NN Structures 1 Mile from Mine
- Navajo Nation

Index



N
W E
S

0 0.5 1 2 3 4 Miles

May 25, 2011