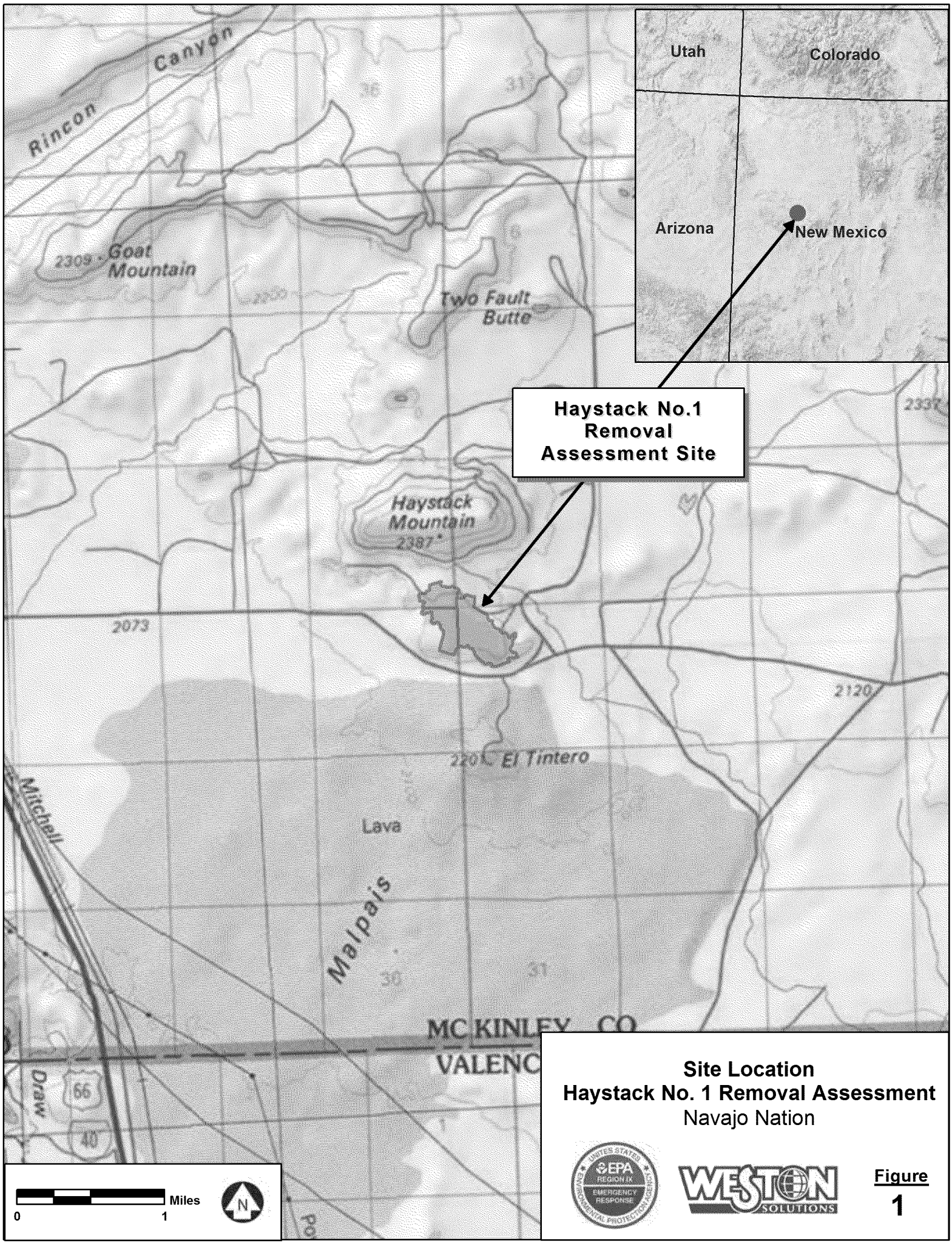

Site Location
Haystack No. 1 Removal Assessment
Navajo Nation

Figure 1

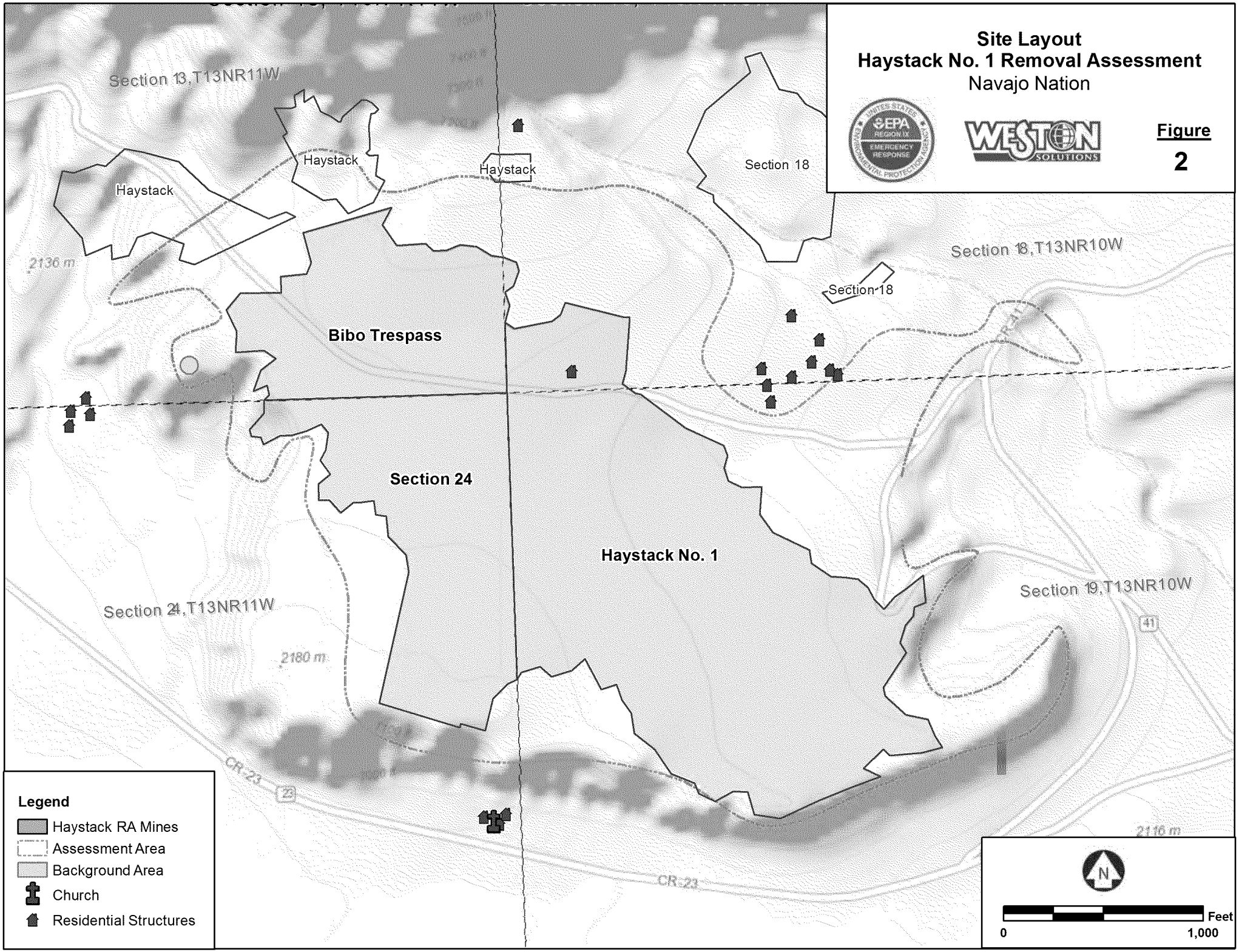
Site Layout
Haystack No. 1 Removal Assessment
Navajo Nation
Figure
2
Section 13,T13NR11W
Haystack
Haystack
Haystack
Section 18
Section 18,T13NR10W
Section 18
2136 m
Bibo Trespass
Section 24
Haystack No. 1
Section 19,T13NR10W
Section 24,T13NR11W
2180 m
CR-23
CR-21
2116 m
Legend
Haystack RA Mines
Assessment Area
Background Area
Church
Residential Structures
N
Feet
0
1,000

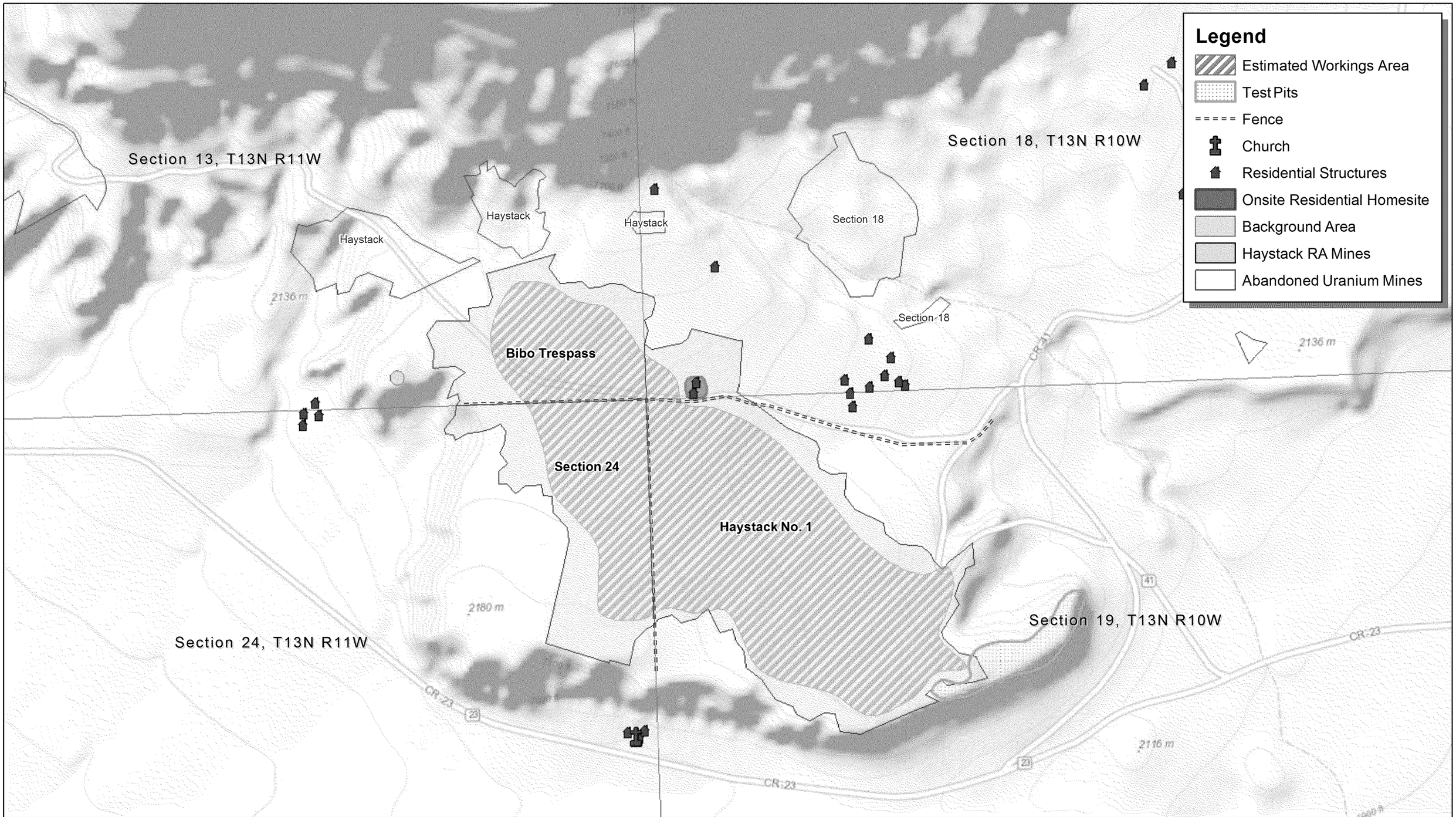

N

0 Feet 1,500

PREPARED BY:
Region 9, START
Weston Solutions, Inc.
1340 Treat Blvd, Ste 210
Walnut Creek, CA 94597

PREPARED FOR:
EPA Region 9
Pacific
Southwest

FIGURE #2
SITE LAYOUT
Haystack No. 1 Removal Assessment
Baca/Haystack Chapter, Navajo Nation, NM

Contract: EP-S5-13-02; **TDD:** 0002/1302-T2-R9-14-07-0001

Document Control Numberr: 0009-08-AAFI

N

0 Scale in Feet 100

PREPARED BY:
Region 9, START
Weston Solutions, Inc.
1340 Treat Blvd, Ste 210
Walnut Creek, CA 94597

PREPARED FOR:
EPA Region 9
Pacific
Southwest

FIGURE #7
RESIDENTIAL REMOVAL AREA
Haystack No. 1 Removal Assessment
Baca/Haystack Chapter, Navajo Nation, NM

Contract: EP-S5-13-02; **TDD:** 0002/1302-T2-R9-14-07-0001

Document Control Numberr: 0009-08-AAFI

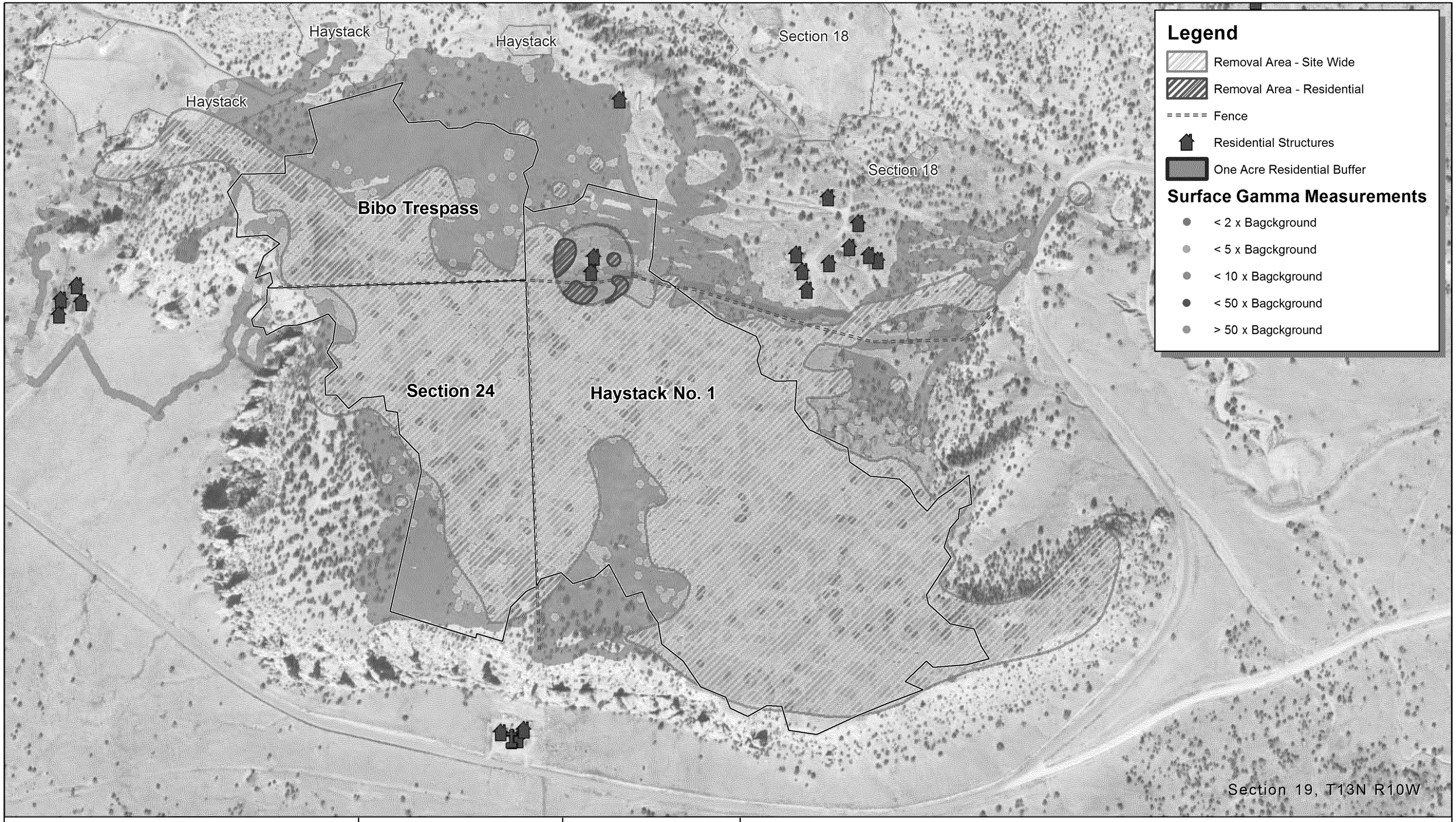

N

0 Scale in Feet 1,000

PREPARED BY:
Region 9, START
Weston Solutions, Inc.
1340 Treat Blvd, Ste 210
Walnut Creek, CA 94597

PREPARED FOR:
EPA Region 9
Pacific
Southwest

FIGURE #8
SITE WIDE REMOVAL AREA
Haystack No. 1 Removal Assessment
Baca/Haystack Chapter, Navajo Nation, NM

Contract: EP-S5-13-02; **TDD:** 0002/1302-T2-R9-14-07-0001

Document Control Numberr: 0009-08-AAFI

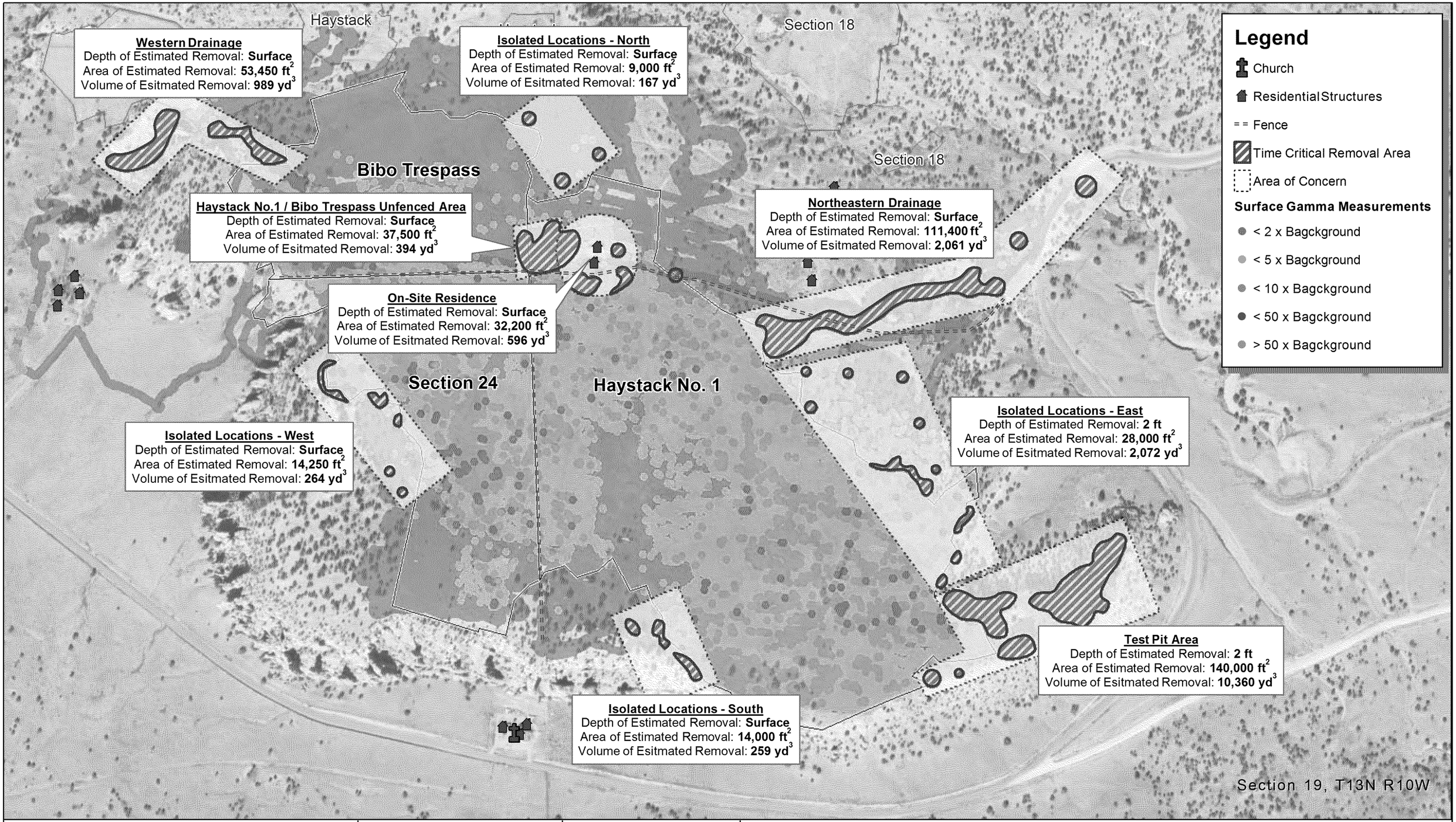

N

0 Scale in Feet 1,000

PREPARED BY:
Region 9, START
Weston Solutions, Inc.
1340 Treat Blvd, Ste 210
Walnut Creek, CA 94597

PREPARED FOR:
EPA Region 9
Pacific
Southwest

FIGURE #9
TIME CRITICAL REMOVAL AREA
Haystack No. 1 Removal Assessment
Baca/Haystack Chapter, Navajo Nation, NM

Contract: EP-S5-13-02; **TDD:** 0002/1302-T2-R9-14-07-0001

Document Control Numberr: 0009-08-AAFI