

Legend

Site Location

0 0.5 1 2 Miles

N

Prepared for:
U.S. EPA Region 8

Contract No.:
EP-S8-13-01

TDD:
1502-04

TO:
0001

Prepared By:
Weston Solutions, Inc.
START IV

Suite 100
1435 Garrison Street
Lakewood, CO 80215

FIGURE 1
SITE LOCATION MAP
RED AND BONITA MINE
SAN JUAN COUNTY, COLORADO

Date: 5/8/2015

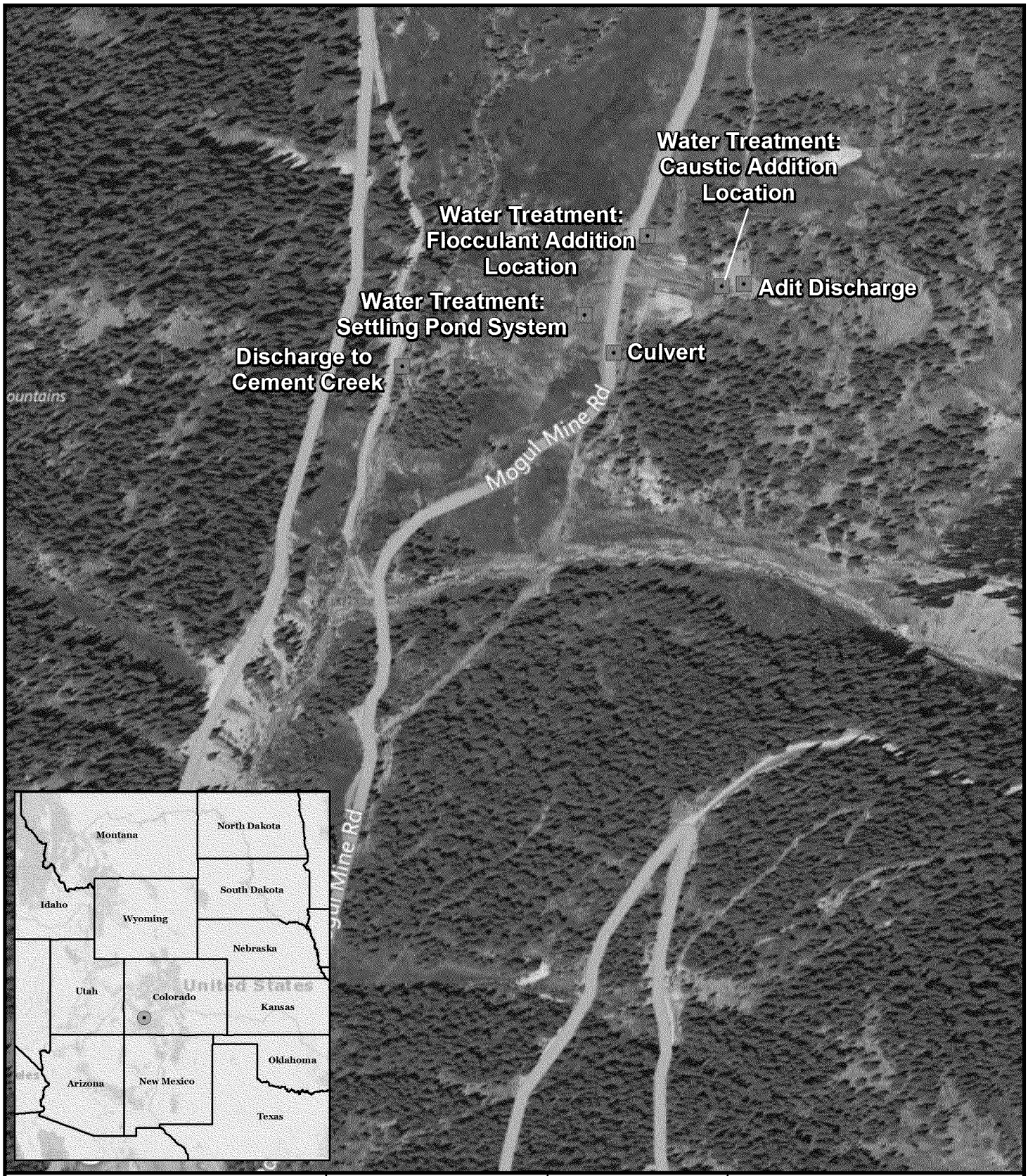

Legend

Sampling Locations

0 155 310 620 Feet

N

Prepared for:
U.S. EPA Region 8

Contract No.:
EP-S8-13-01

TDD:
1502-04

TO:
0001

Prepared By:
Weston Solutions, Inc.
START IV

Suite 100
1435 Garrison Street
Lakewood, CO 80215

FIGURE 2
SITE DETAILS
RED AND BONITA MINE
SAN JUAN COUNTY, COLORADO

Date: 5/8/2015



Legend

Mine Adit Discharge Sampling Locations

0 405 810 1,620 Feet

N

Prepared for:
U.S. EPA Region 8

Contract No.:
EP-S8-13-01

TDD:
1502-04

TO:
0001

Prepared By:
Weston Solutions, Inc.
START IV

Suite 100
1435 Garrison Street
Lakewood, CO 80215

FIGURE 3
MINE ADIT DISCHARGE SAMPLING LOCATIONS RED AND BONITA MINE SAN JUAN COUNTY, COLORADO

Date: 5/8/2015