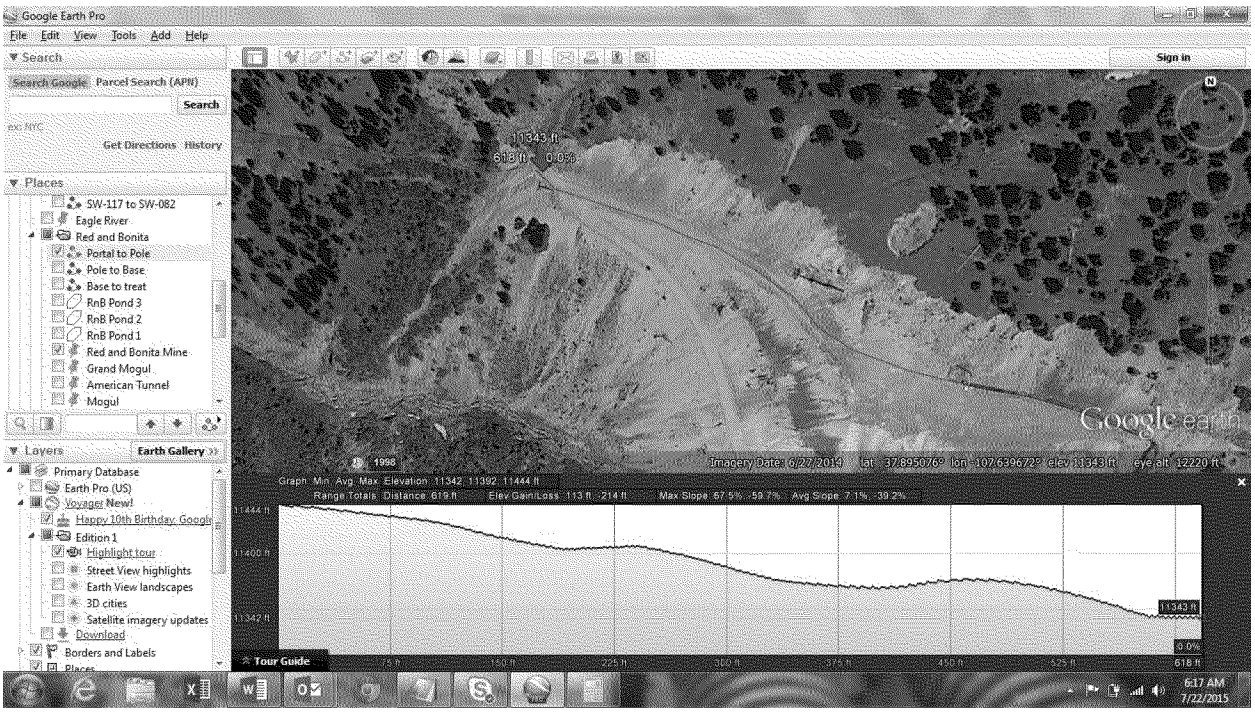
Google Earth Pro
File Edit View Tools Add Help
Search
Search Google Parcel Search (APN)
Search
Get Directions History
Sign in
Places
SW-117 to SW-082
Eagle River
Red and Bonita
Portal to Pole
Pole to Base
Base to treat
RnB Pond 3
RnB Pond 2
RnB Pond 1
Red and Bonita Mine
Grand Mogul
American Tunnel
Mogul
Layers
Earth Gallery
Primary Database
Earth Pro (US)
Voyager New!
Happy 10th Birthday, Google
Edition 1
Highlight tour
Street View highlights
Earth View landscapes
3D cities
Satellite imagery updates
Download
Borders and Labels
Places
11343 ft
618 ft 0.0%
Google earth
Imagery Date: 6/27/2014 lat 37.8950769° lon -107.6396723° elev 11343 ft eye alt 12220 ft
Graph Min Avg Max Elevation 11342 11392 11444 ft
Range Totals Distance 619 ft Elev Gain/Loss 113 ft, -214 ft Max Slope 67.5% -59.7% Avg Slope 7.1% -39.2%
11444 ft
11400 ft
11342 ft
11343 ft
0.0%
Tour Guide
75 ft
150 ft
225 ft
300 ft
375 ft
450 ft
525 ft
618 ft
6:17 AM
7/22/2015

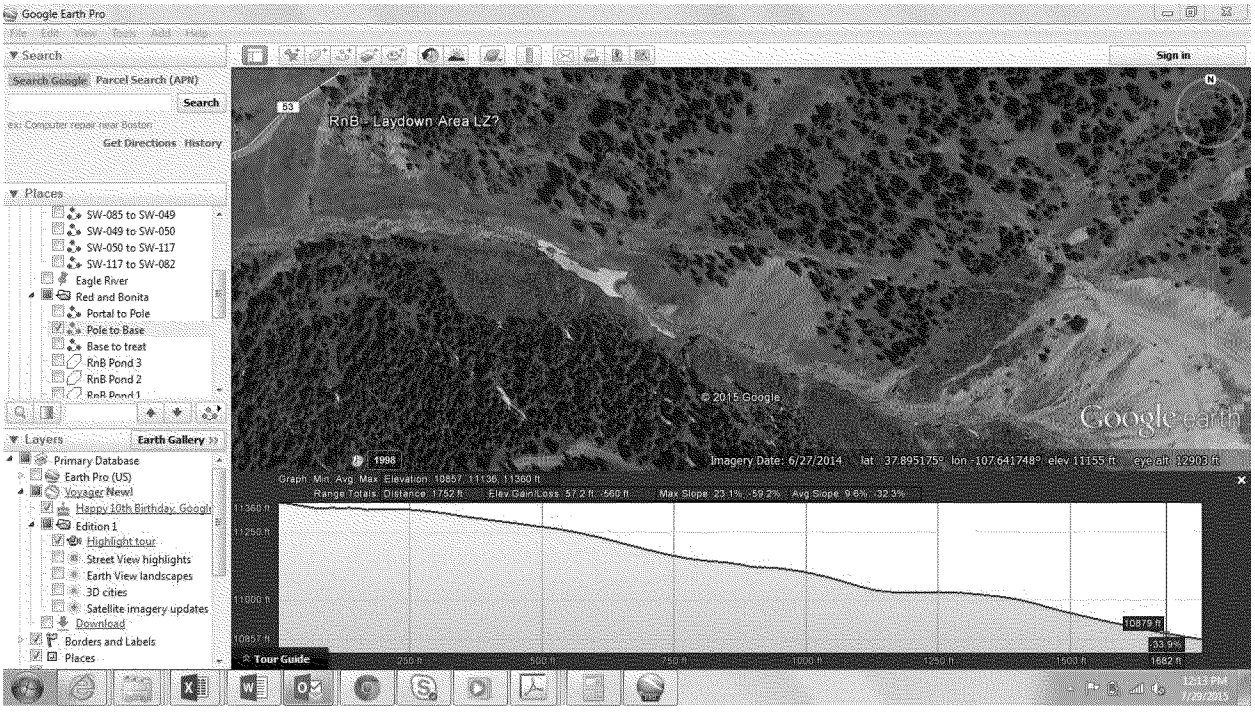
Google Earth Pro
File Edit View Tools Add Help
Search
Search Google Parcel Search (APN)
Search
Get Directions History
Sign in
Places
SW-085 to SW-049
SW-049 to SW-050
SW-050 to SW-117
SW-117 to SW-082
Eagle River
Red and Bonita
Portal to Pole
Pole to Base
Base to treat
RnB Pond 3
RnB Pond 2
Layers
Earth Gallery
Primary Database
Earth Pro (US)
Voyager New!
Happy 10th Birthday, Google
Edition 1
Highlight tour
Street View highlights
Earth View landscapes
3D cities
Satellite imagery updates
Download
Borders and Labels
Places
63
RnB - Laydown Area LZ?
© 2015 Google
Google earth
Imagery Date: 6/27/2014 lat 37.895175° lon -107.641748° elev 11155 ft eye alt 12903 ft
Graph Min Avg Max Elevation 10857 11136 11360 ft
Range Totals Distance 1752 ft Elev Gain/Loss 57.2 ft, -560 ft Max Slope 23.1% -59.2% Avg Slope 9.6% -32.3%
11360 ft
11250 ft
11000 ft
10857 ft
10879 ft
-33.9%
Tour Guide
250 ft
500 ft
750 ft
1000 ft
1250 ft
1500 ft
1882 ft

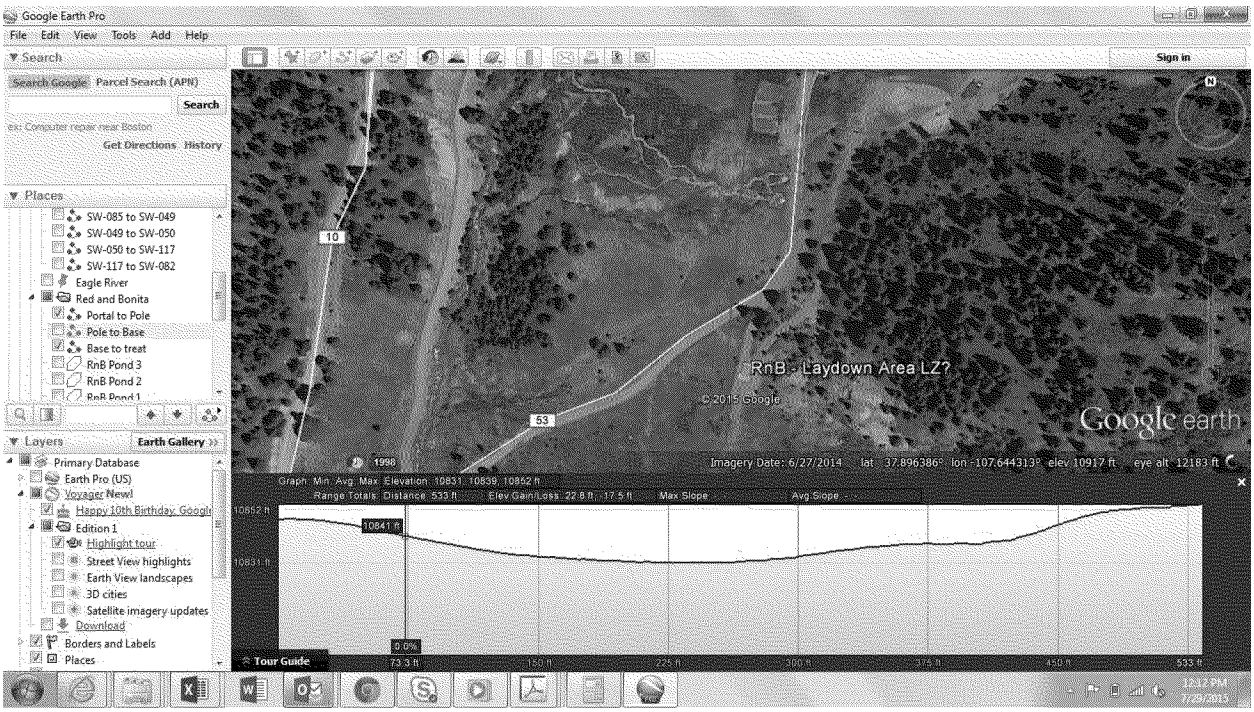
Google Earth Pro
File Edit View Tools Add Help
Search
Search Google Parcel Search (APN)
Search
ex: Computer repair near Boston
Get Directions History
Places
SW-085 to SW-049
SW-049 to SW-050
SW-050 to SW-117
SW-117 to SW-082
Eagle River
Red and Bonita
Portal to Pole
Pole to Base
Base to treat
RnB Pond 3
RnB Pond 2
Layers
Earth Gallery
Primary Database
Earth Pro (US)
Voyager New!
Happy 10th Birthday, Google
Edition 1
Highlight tour
Street View highlights
Earth View landscapes
3D cities
Satellite imagery updates
Download
Borders and Labels
Places
Sign in
10
53
RnB - Laydown Area LZ?
© 2015 Google
Google earth
Imagery Date: 6/27/2014 lat 37.896386° lon -107.644313° elev 10917 ft eye alt 12183 ft
Graph Min, Avg, Max Elevation 10831, 10839, 10852 ft
Range Totals Distance 533 ft Elev Gain/Loss 22.8 ft, 17.5 ft Max Slope Avg Slope
10852 ft
10841 ft
10831 ft
0.0%
Tour Guide
73.3 ft
150 ft
225 ft
300 ft
375 ft
450 ft
533 ft