Flow Survey: >Dundalk City Project>Flow Survey Group>Full Period (7/18/2008 10:40:37 AM)
Sim: >Dundalk City Project>Run Group -- Calibration>DWF Check 2006 Winter>Rain Gauge-adjusted Radar Rainfall (2/12/2010 9:34:00 AM)
Graph Template: >Dundalk City Project>Graph Template Group>Wet Weather Template (2/9/2010 4:57:47 PM)

Flow Survey Location (Obs.) DU01 S65Y__004MH.1, Rainfall Profile: 1

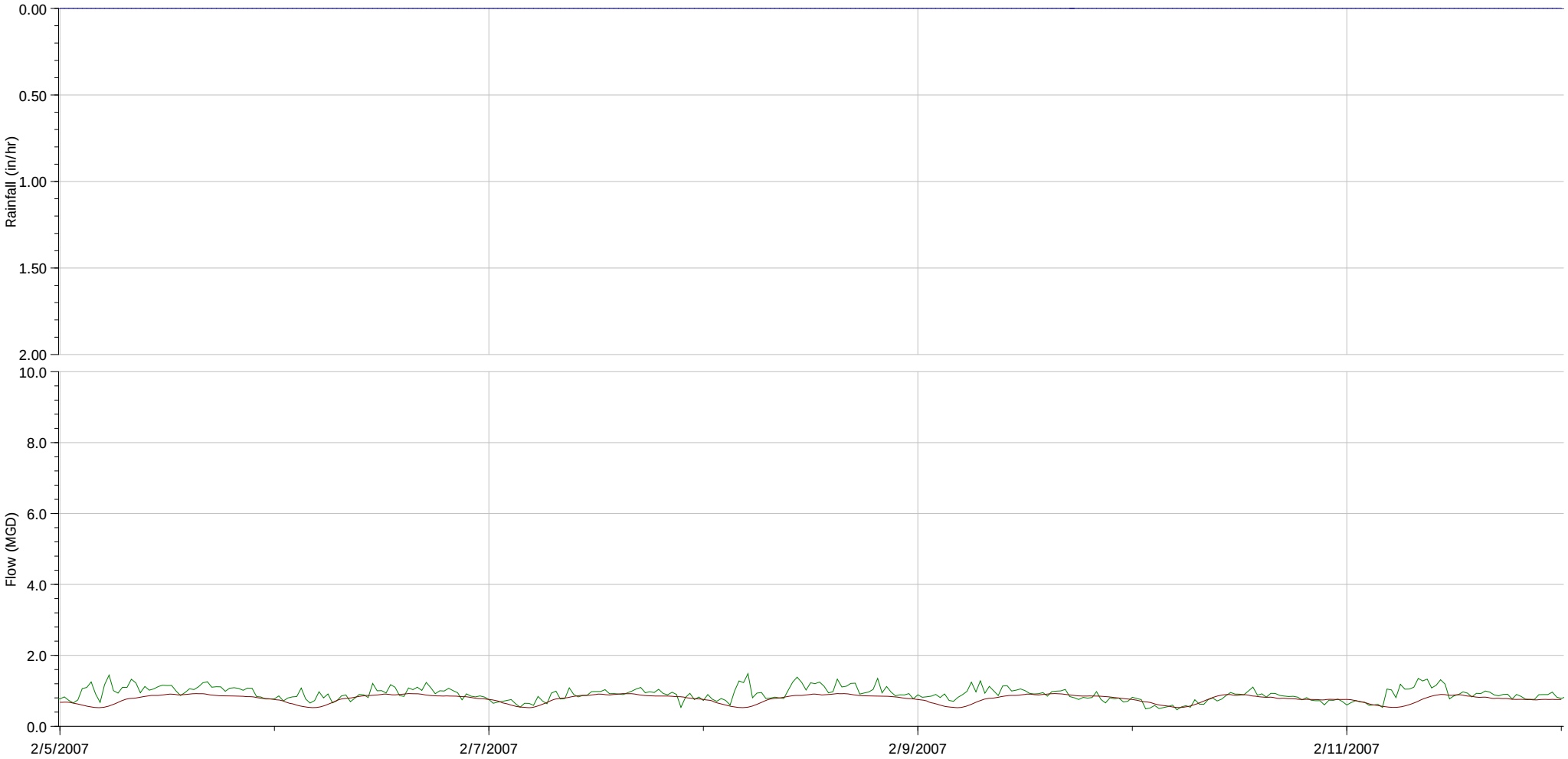

	Rainfall			Flow (MGD)		
	Depth (in)	Peak (in/hr)	Average (in/hr)	Min	Max	Volume (US Mgal)
Rain	0.000	0.000	0.000			
Obs.				0.467	1.486	6.378
... Winter>Rain Gauge-adjusted Radar Rainfall				0.527	0.922	5.411

Powered by InfoWorks™

Flow Survey: >Dundalk City Project>Flow Survey Group>Full Period (7/18/2008 10:40:37 AM)
Sim: >Dundalk City Project>Run Group -- Calibration>DWF Check 2006 Winter>Rain Gauge-adjusted Radar Rainfall (2/12/2010 9:34:00 AM)
Graph Template: >Dundalk City Project>Graph Template Group>Wet Weather Template (2/9/2010 4:57:47 PM)

Flow Survey Location (Obs.) DU02 S59W__001MH.1, Rainfall Profile: 2

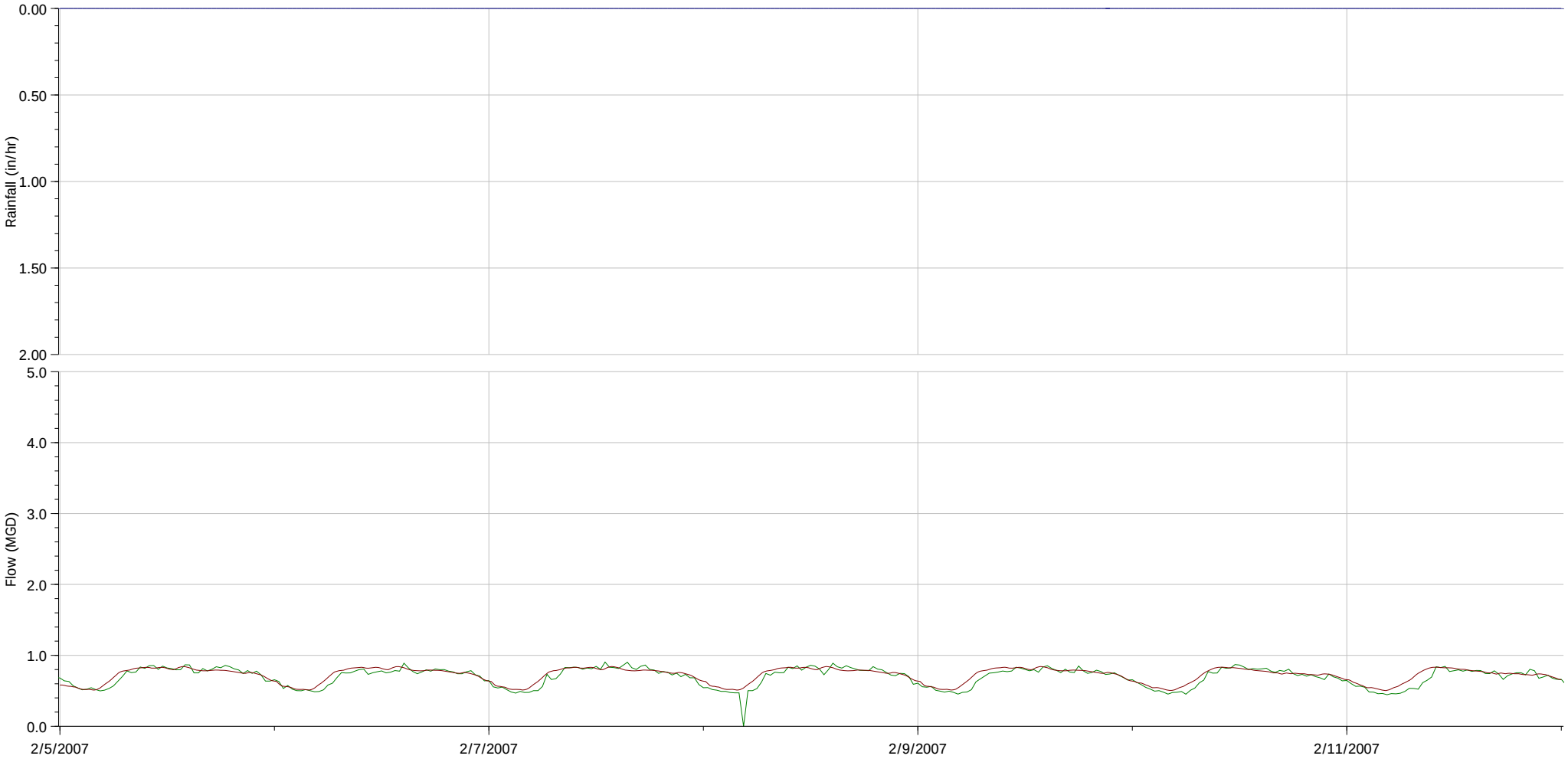

	Rainfall			Flow (MGD)		
	Depth (in)	Peak (in/hr)	Average (in/hr)	Min	Max	Volume (US Mgal)
Rain	0.000	0.000	0.000			
Obs.				0.000	0.906	4.908
... Winter>Rain Gauge-adjusted Radar Rainfall				0.503	0.842	5.047

Powered by InfoWorks™

Flow Survey: >Dundalk City Project>Flow Survey Group>Full Period (7/18/2008 10:40:37 AM)
Sim: >Dundalk City Project>Run Group -- Calibration>DWF Check 2006 Winter>Rain Gauge-adjusted Radar Rainfall (2/12/2010 9:34:00 AM)
Graph Template: >Dundalk City Project>Graph Template Group>Wet Weather Template (2/9/2010 4:57:47 PM)

Flow Survey Location (Obs.) DU03 S63K__001MH.1, Rainfall Profile: 3

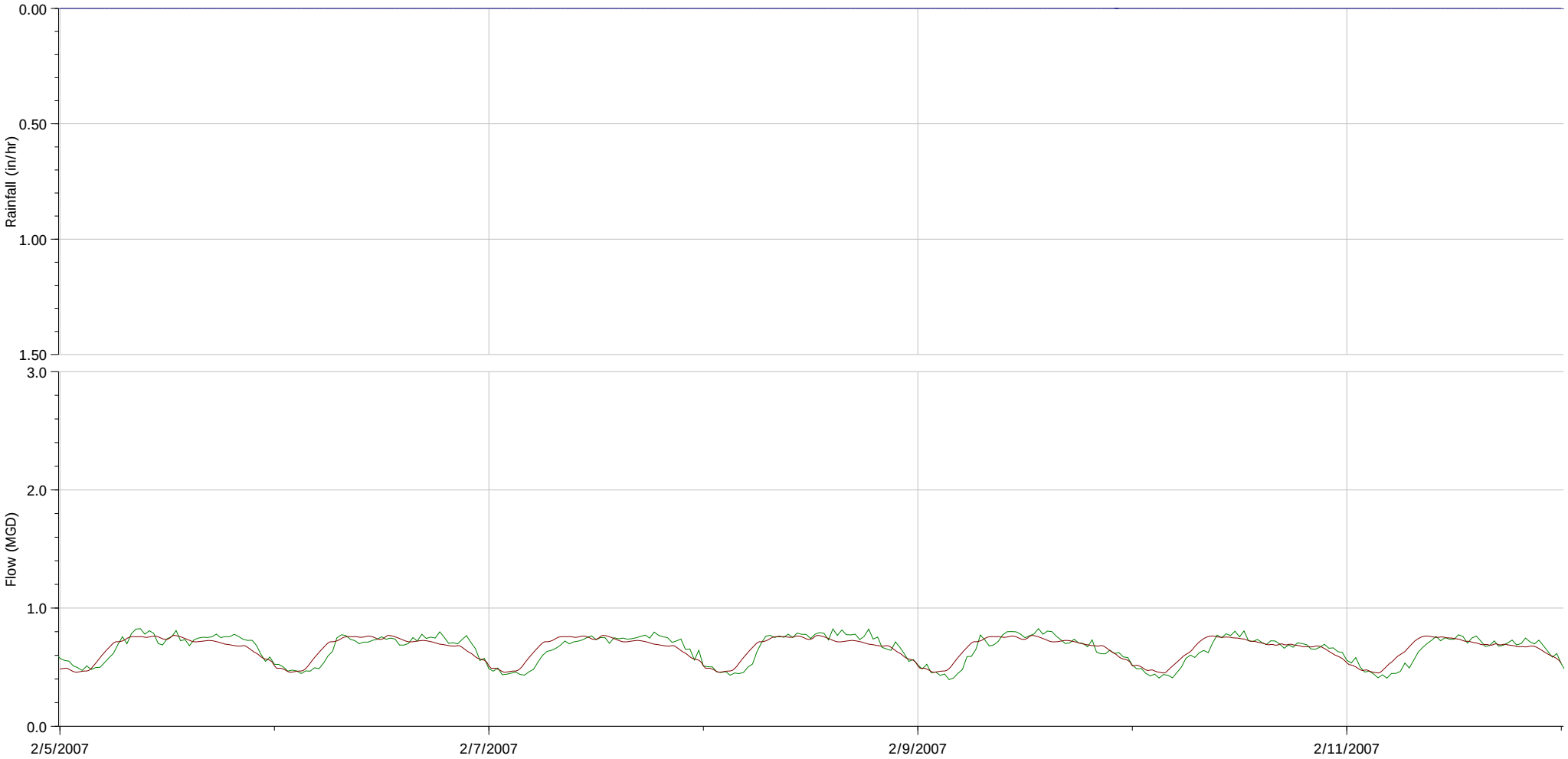

	Rainfall			Flow (MGD)		
	Depth (in)	Peak (in/hr)	Average (in/hr)	Min	Max	Volume (US Mgal)
Rain	0.000	0.000	0.000			
Obs.				0.395	0.826	4.600
... Winter>Rain Gauge-adjusted Radar Rainfall				0.451	0.769	4.598

Powered by InfoWorks™

Flow Survey: >Dundalk City Project>Flow Survey Group>Full Period (7/18/2008 10:40:37 AM)
Sim: >Dundalk City Project>Run Group -- Calibration>DWF Check 2006 Winter>Rain Gauge-adjusted Radar Rainfall (2/12/2010 9:34:00 AM)
Graph Template: >Dundalk City Project>Graph Template Group>Wet Weather Template (2/9/2010 4:57:47 PM)

Flow Survey Location (Obs.) DU04 S67Y__008MH.1, Rainfall Profile: 4

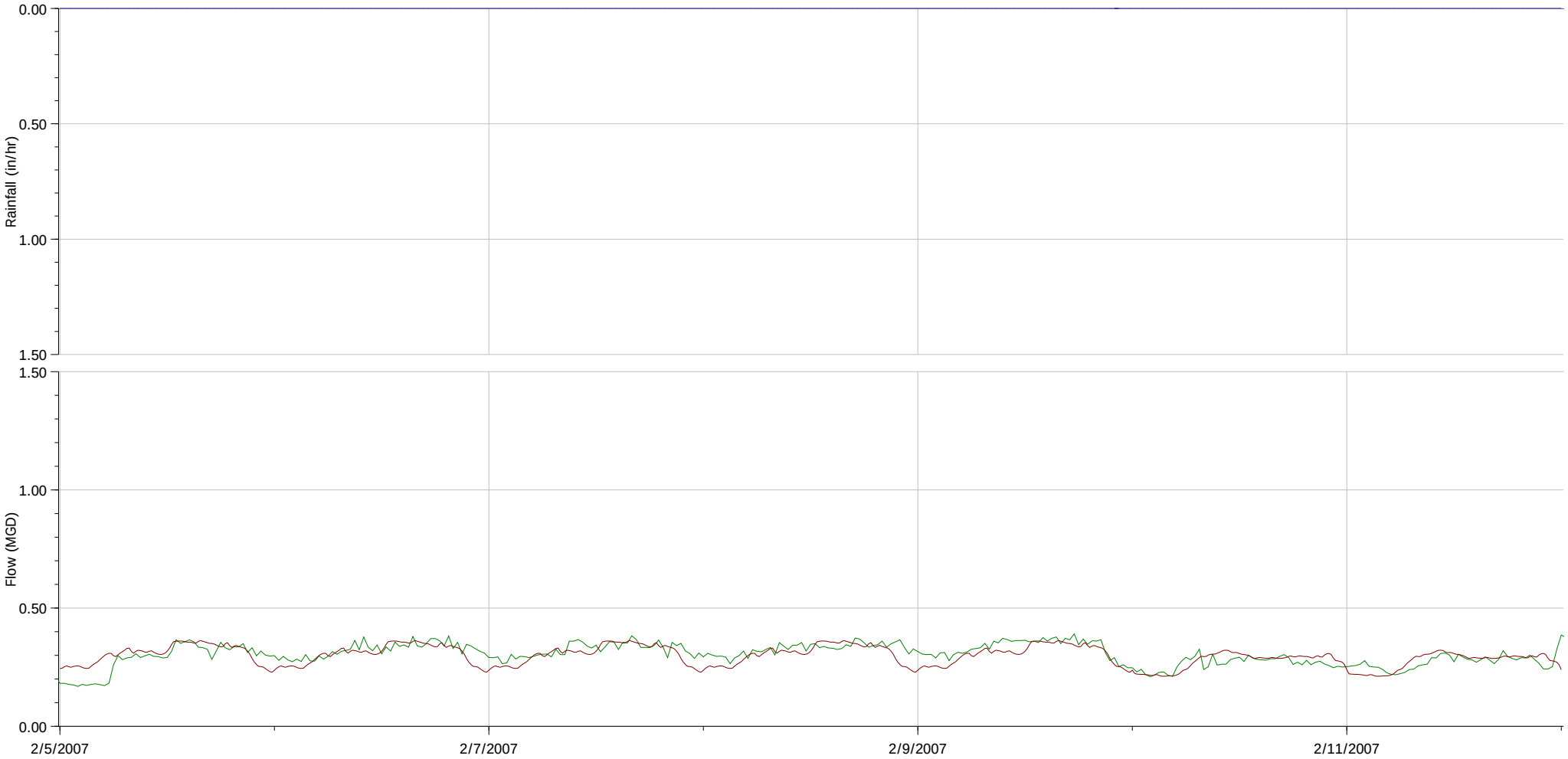

	Rainfall			Flow (MGD)		
	Depth (in)	Peak (in/hr)	Average (in/hr)	Min	Max	Volume (US Mgal)
Rain	0.000	0.000	0.000			
Obs.				0.169	0.391	2.141
... Winter>Rain Gauge-adjusted Radar Rainfall				0.212	0.363	2.087

Powered by InfoWorks™

Flow Survey: >Dundalk City Project>Flow Survey Group>Full Period (7/18/2008 10:40:37 AM)
Sim: >Dundalk City Project>Run Group -- Calibration>DWF Check 2006 Winter>Rain Gauge-adjusted Radar Rainfall (2/12/2010 9:34:00 AM)
Graph Template: >Dundalk City Project>Graph Template Group>Wet Weather Template (2/9/2010 4:57:47 PM)

Flow Survey Location (Obs.) DU05 S69C1_013MH.1, Rainfall Profile: 5

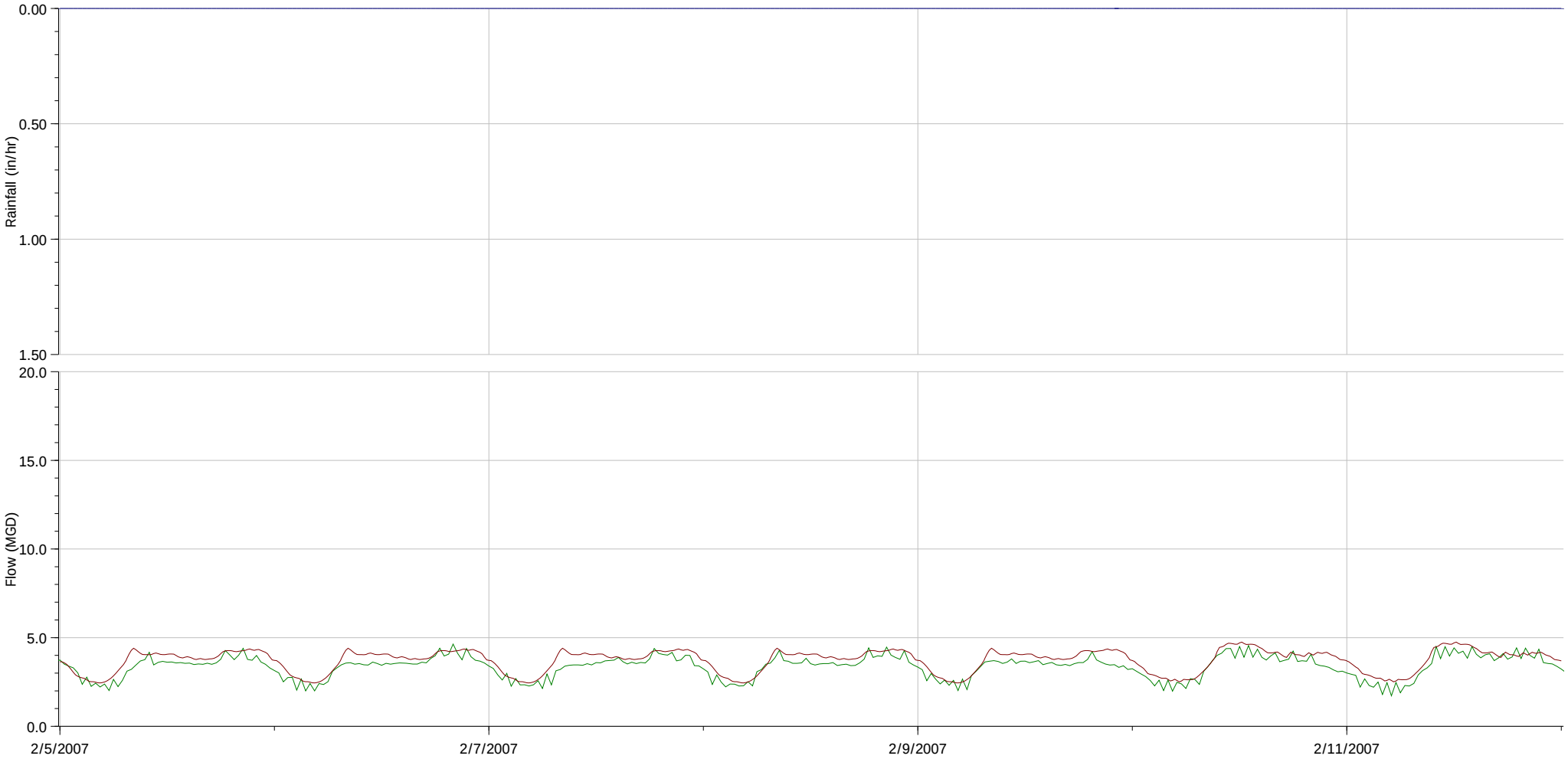

	Rainfall			Flow (MGD)		
	Depth (in)	Peak (in/hr)	Average (in/hr)	Min	Max	Volume (US Mgal)
Rain	0.000	0.000	0.000			
Obs.				1.722	4.640	23.715
... Winter>Rain Gauge-adjusted Radar Rainfall				2.447	4.745	26.031

Powered by InfoWorks™

Flow Survey: >Dundalk City Project>Flow Survey Group>Full Period (7/18/2008 10:40:37 AM)
Sim: >Dundalk City Project>Run Group -- Calibration>DWF Check 2006 Winter>Rain Gauge-adjusted Radar Rainfall (2/12/2010 9:34:00 AM)
Graph Template: >Dundalk City Project>Graph Template Group>Wet Weather Template (2/9/2010 4:57:47 PM)

Flow Survey Location (Obs.) DU06 S71W__007MH.1, Rainfall Profile: 6

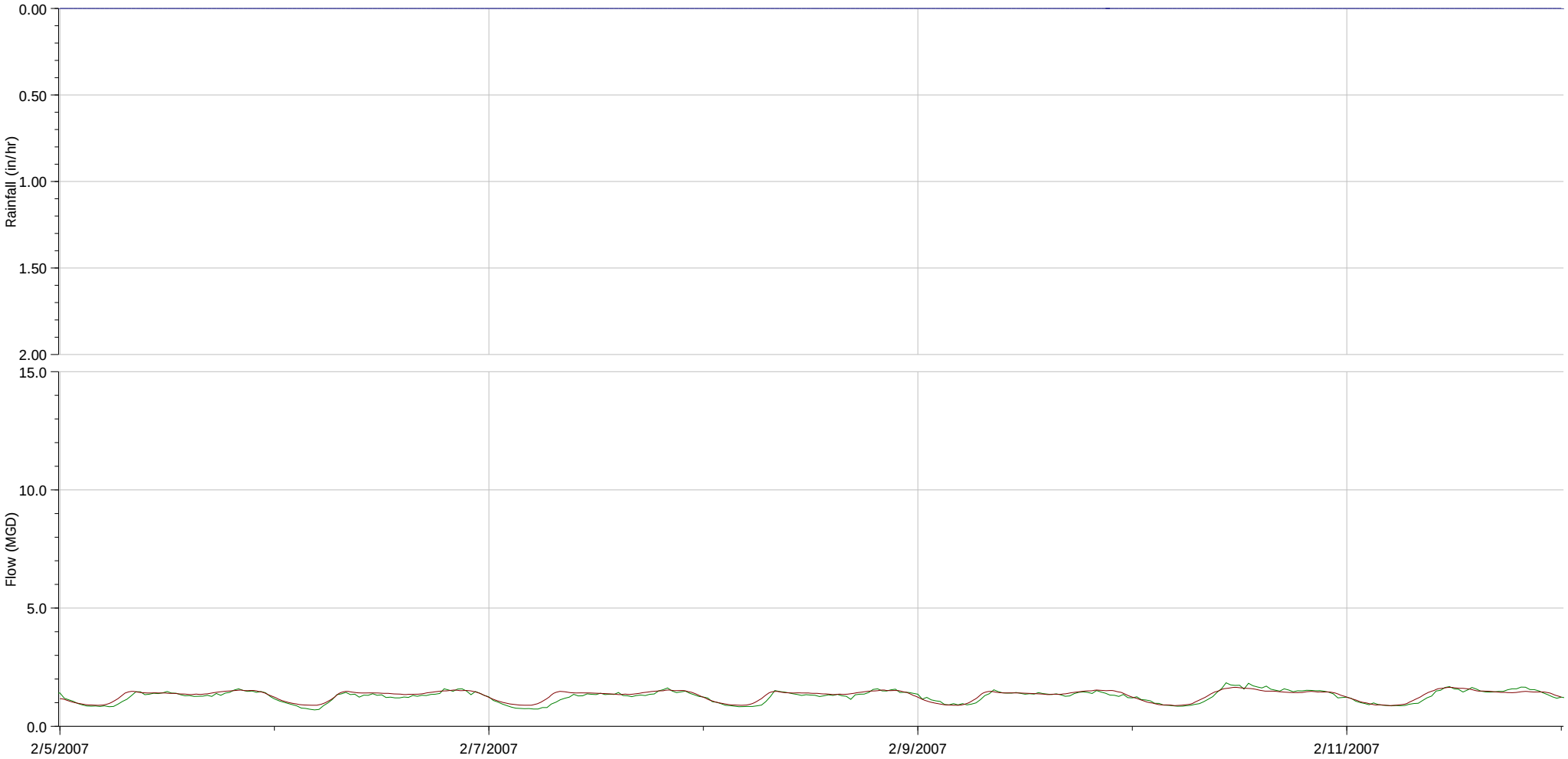

	Rainfall			Flow (MGD)		
	Depth (in)	Peak (in/hr)	Average (in/hr)	Min	Max	Volume (US Mgal)
Rain	0.000	0.000	0.000			
Obs.				0.697	1.838	8.890
... Winter>Rain Gauge-adjusted Radar Rainfall				0.875	1.647	9.140

Powered by InfoWorks™

Flow Survey: >Dundalk City Project>Flow Survey Group>Full Period (7/18/2008 10:40:37 AM)
Sim: >Dundalk City Project>Run Group -- Calibration>DWF Check 2006 Winter>Rain Gauge-adjusted Radar Rainfall (2/12/2010 9:34:00 AM)
Graph Template: >Dundalk City Project>Graph Template Group>Wet Weather Template (2/9/2010 4:57:47 PM)

Flow Survey Location (Obs.) DU07 S69Q__006MH.1, Rainfall Profile: 7

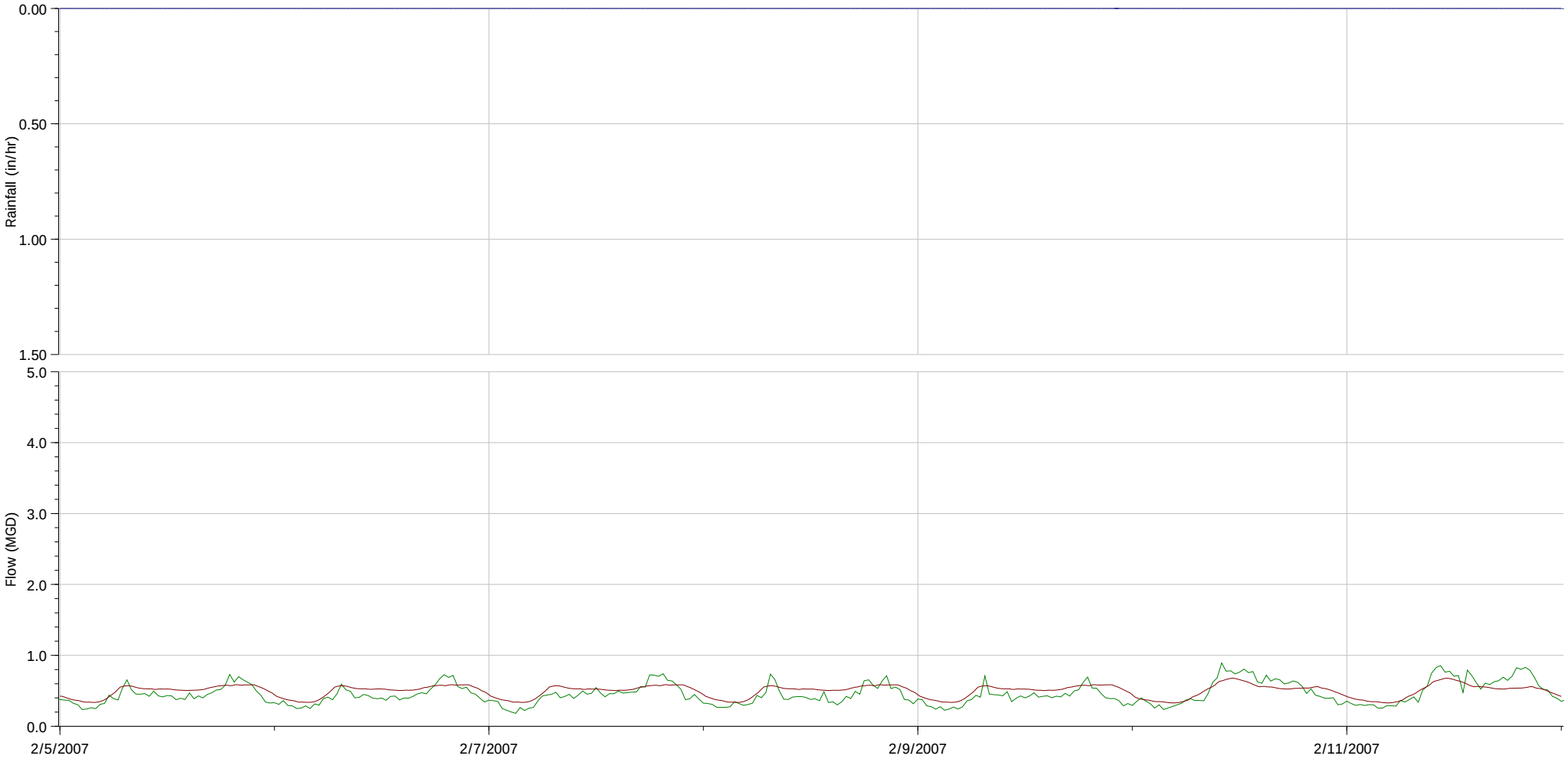

	Rainfall			Flow (MGD)		
	Depth (in)	Peak (in/hr)	Average (in/hr)	Min	Max	Volume (US Mgal)
Rain	0.000	0.000	0.000			
Obs.				0.184	0.894	3.210
... Winter>Rain Gauge-adjusted Radar Rainfall				0.330	0.679	3.490

Powered by InfoWorks™

Flow Survey: >Dundalk City Project>Flow Survey Group>Full Period (7/18/2008 10:40:37 AM)
Sim: >Dundalk City Project>Run Group -- Calibration>DWF Check 2006 Winter>Rain Gauge-adjusted Radar Rainfall (2/12/2010 9:34:00 AM)
Graph Template: >Dundalk City Project>Graph Template Group>Wet Weather Template (2/9/2010 4:57:47 PM)

Flow Survey Location (Obs.) BDU01 S71S__013MH.1, Rainfall Profile: 8

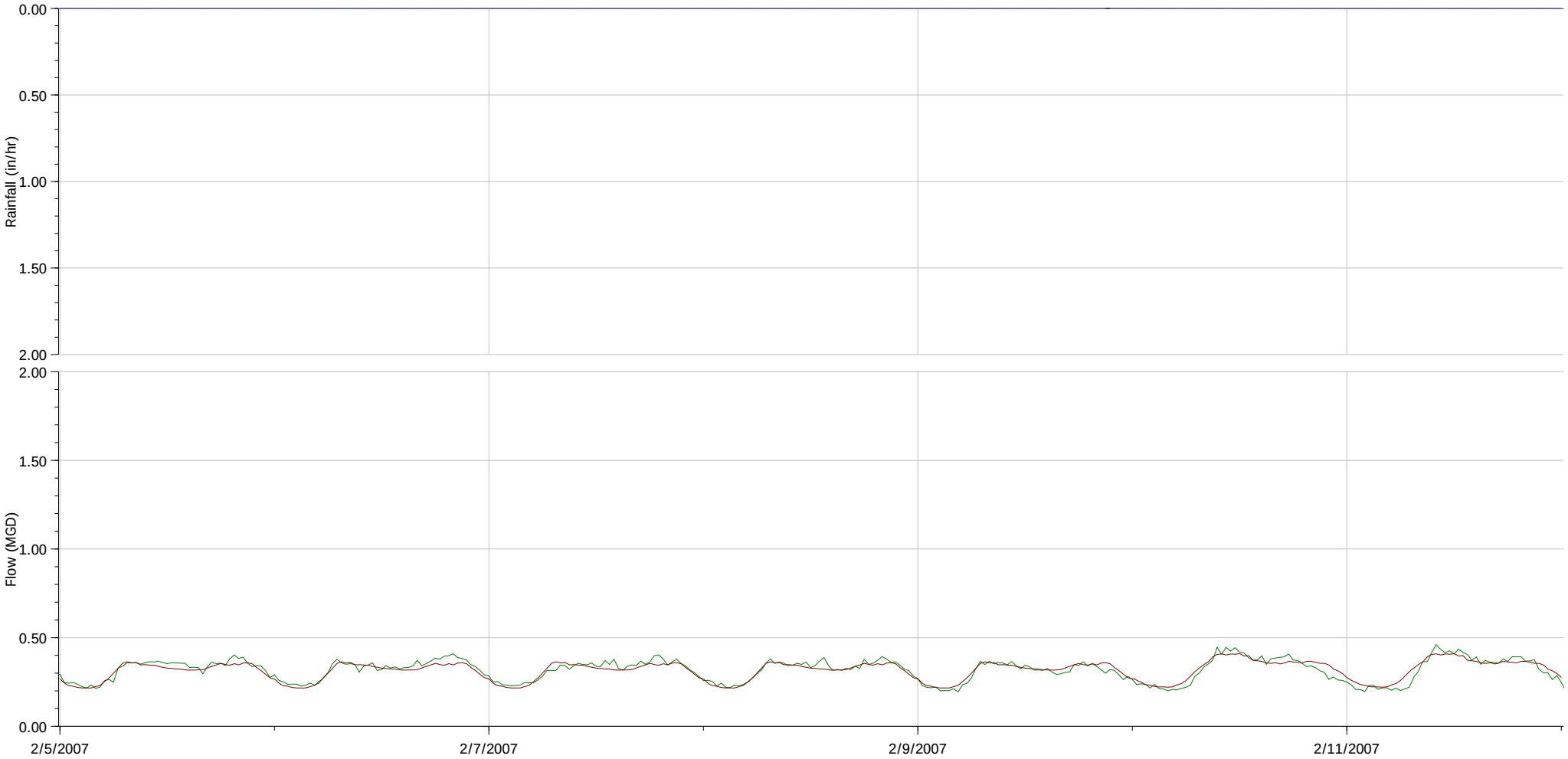

	Rainfall			Flow (MGD)		
	Depth (in)	Peak (in/hr)	Average (in/hr)	Min	Max	Volume (US Mgal)
Rain	0.000	0.000	0.000			
Obs.				0.194	0.460	2.237
... Winter>Rain Gauge-adjusted Radar Rainfall				0.216	0.410	2.206

Powered by InfoWorks™

Flow Survey: >Dundalk City Project>Flow Survey Group>Full Period (7/18/2008 10:40:37 AM)
Sim: >Dundalk City Project>Run Group -- Calibration>DWF Check 2006 Winter>Rain Gauge-adjusted Radar Rainfall (2/12/2010 9:34:00 AM)
Graph Template: >Dundalk City Project>Graph Template Group>Wet Weather Template (2/9/2010 4:57:47 PM)

Flow Survey Location (Obs.) BDU02 S71O__009MH.1, Rainfall Profile: 9

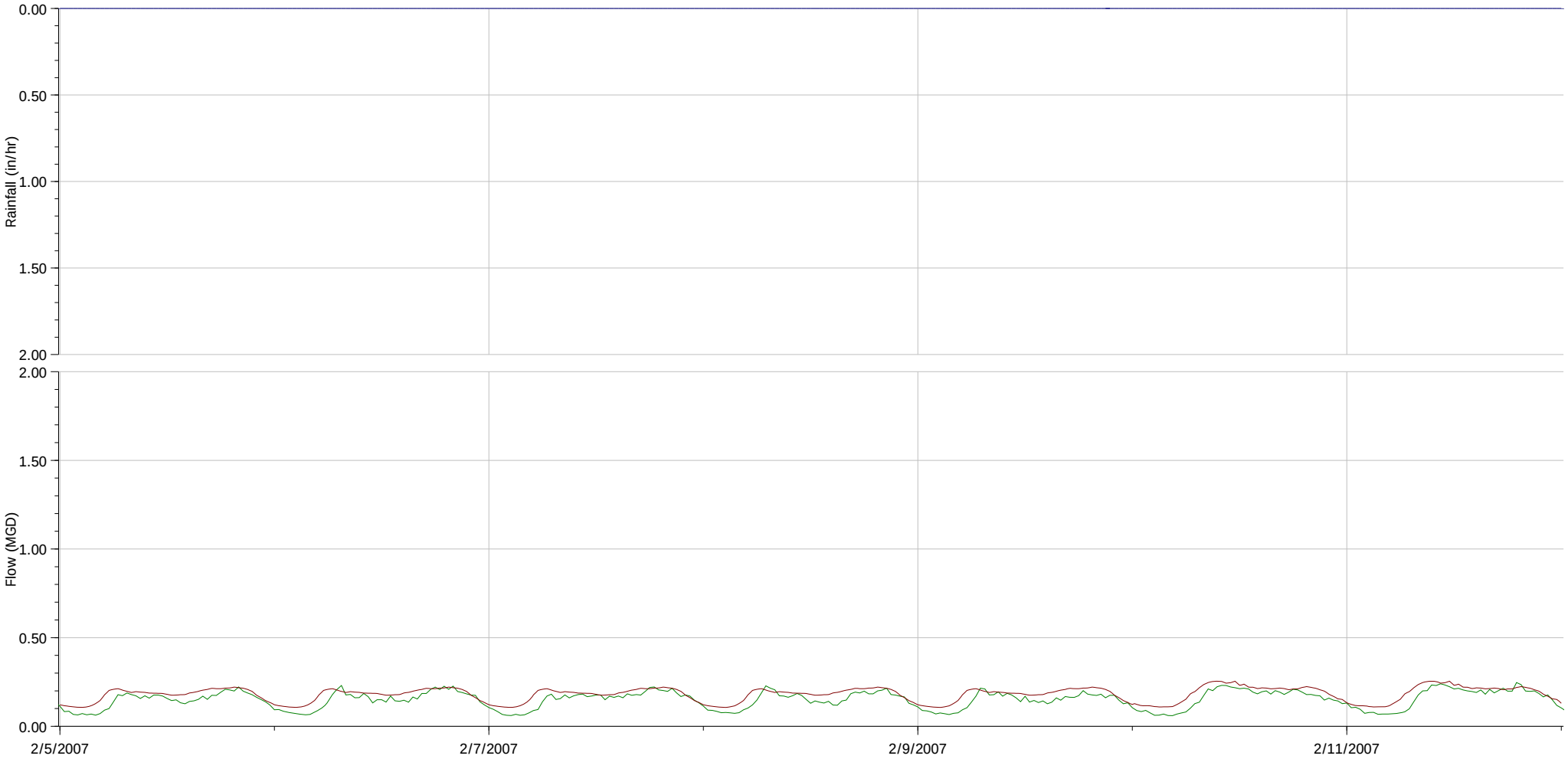

	Rainfall			Flow (MGD)		
	Depth (in)	Peak (in/hr)	Average (in/hr)	Min	Max	Volume (US Mgal)
Rain	0.000	0.000	0.000			
Obs.				0.060	0.247	1.063
... Winter>Rain Gauge-adjusted Radar Rainfall				0.107	0.254	1.267

Powered by InfoWorks™

Flow Survey: >Dundalk City Project>Flow Survey Group>Full Period (7/18/2008 10:40:37 AM)
Sim: >Dundalk City Project>Run Group -- Calibration>DWF Check 2006 Winter>Rain Gauge-adjusted Radar Rainfall (2/12/2010 9:34:00 AM)
Graph Template: >Dundalk City Project>Graph Template Group>Wet Weather Template (2/9/2010 4:57:47 PM)

Flow Survey Location (Obs.) TSDU03 S65C__005MH.1, Rainfall Profile: 10

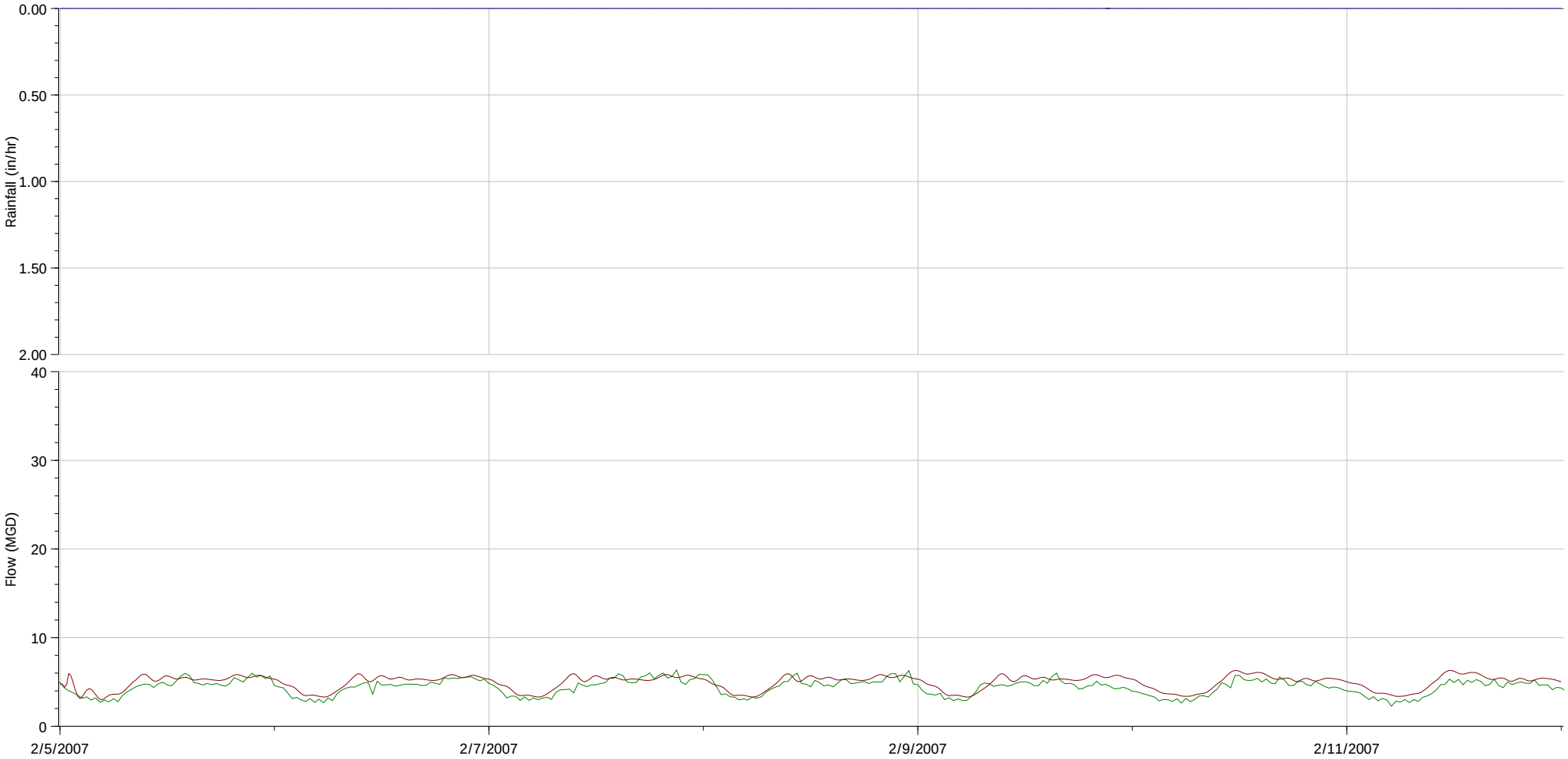

	Rainfall			Flow (MGD)		
	Depth (in)	Peak (in/hr)	Average (in/hr)	Min	Max	Volume (US Mgal)
Rain	0.000	0.000	0.000			
Obs.				2.270	6.355	31.128
... Winter>Rain Gauge-adjusted Radar Rainfall				3.014	6.294	34.690

Powered by InfoWorks™