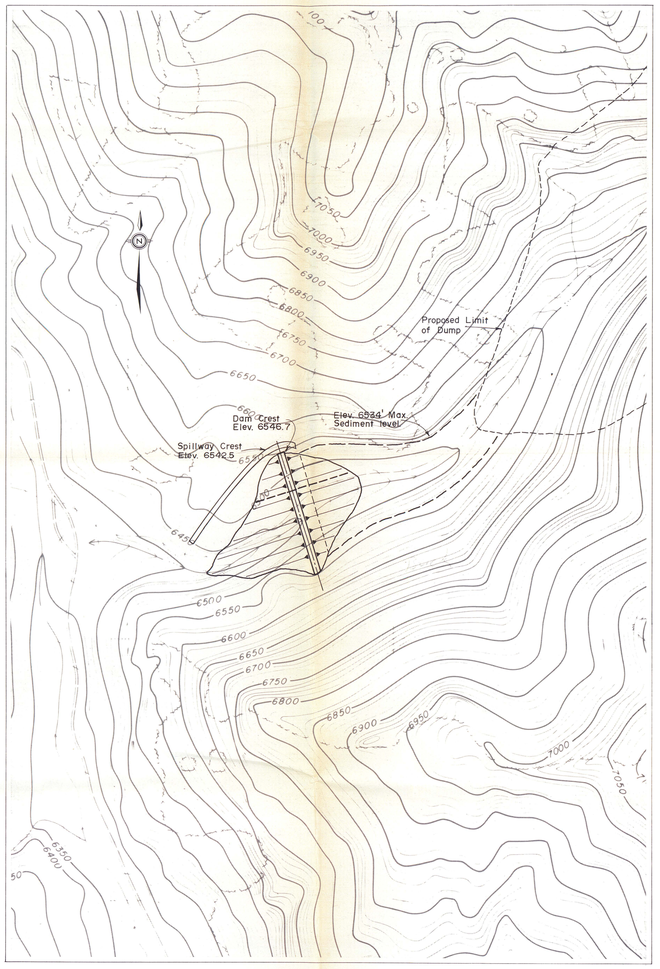

BUCKSKIN CREEK

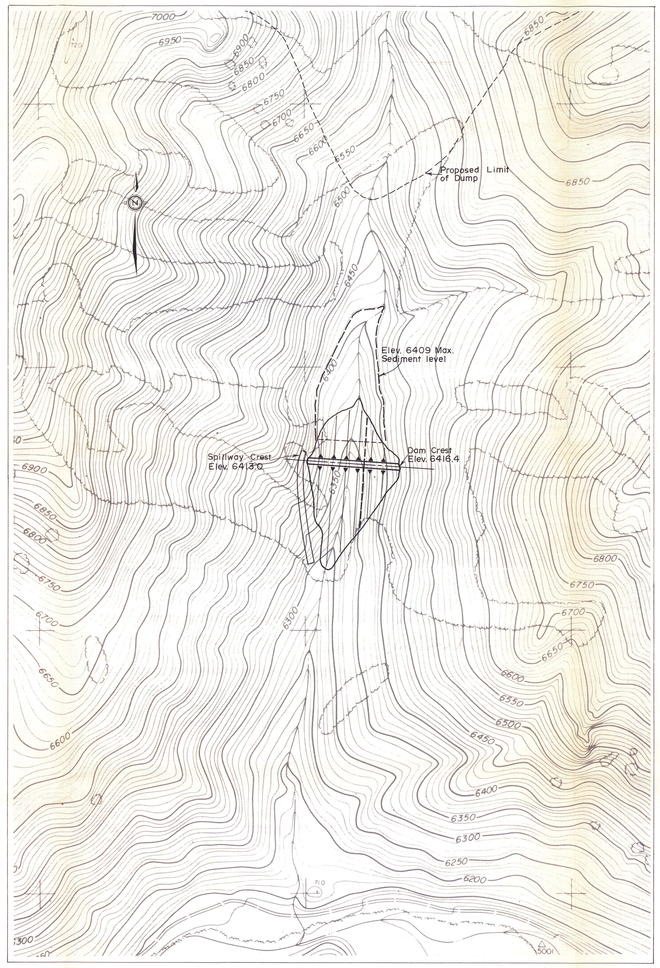

UNNAMED CREEK

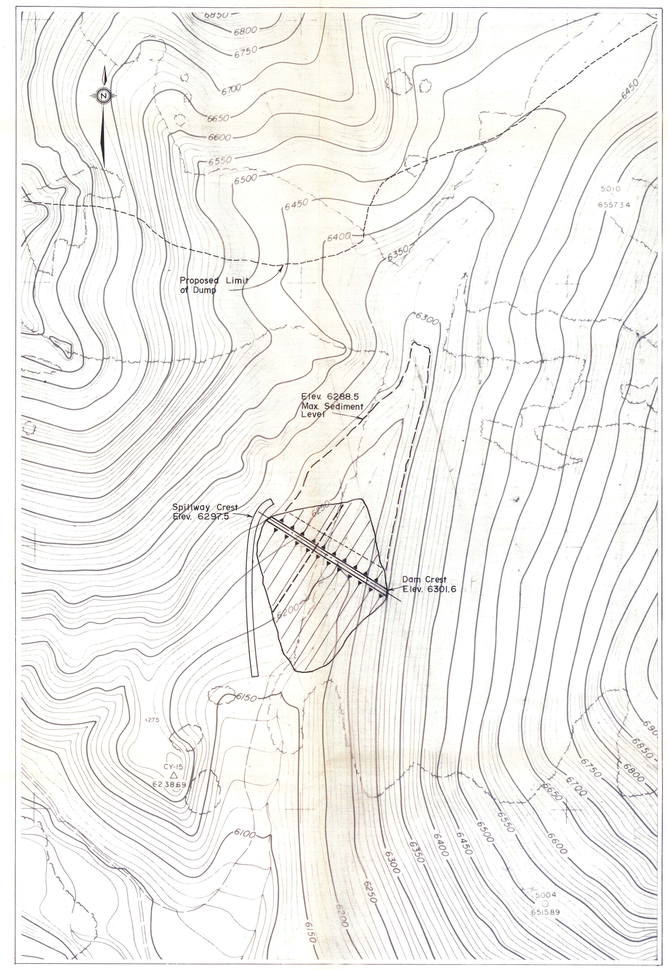

PAT HUGHES CREEK

SEDIMENT POND DAM PLANS

1"- 200'

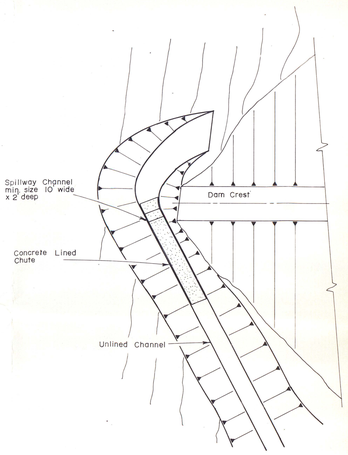

EMERGENCY SPILLWAY SCHEMATIC

N.T.S.

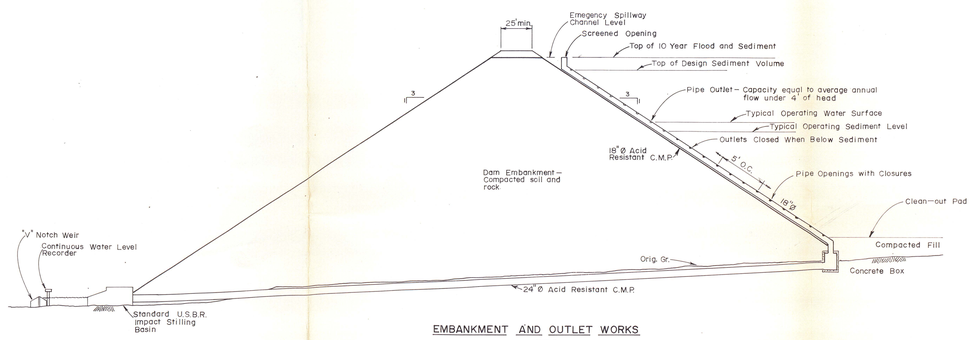

EMBANKMENT AND OUTLET WORKS

N.T.S.

TYPICAL DETAILS

VALID FOR

APR 15 1980

PRELIMINARY

FOR DISCUSSION PURPOSES ONLY

ROBERTSON PINCOCK INC.

TAILINGS, MINE WASTE AND GEOTECHNICAL ENGINEERS

4370 S. FREMONT AVE., TUCSON, ARIZONA

TITLE THOMPSON CREEK PROJECT– SEDIMENT PONDS PLANS AND DETAILS	DRAWING NO 00902/102		REV
CLIENT CYPRUS MINES LTD.	DESIGNED jwg	DRAWN kc-d	CHECKED
LOCATION THOMPSON CREEK IDAHO	DATE 22/2/80	SCALE SHOWN	