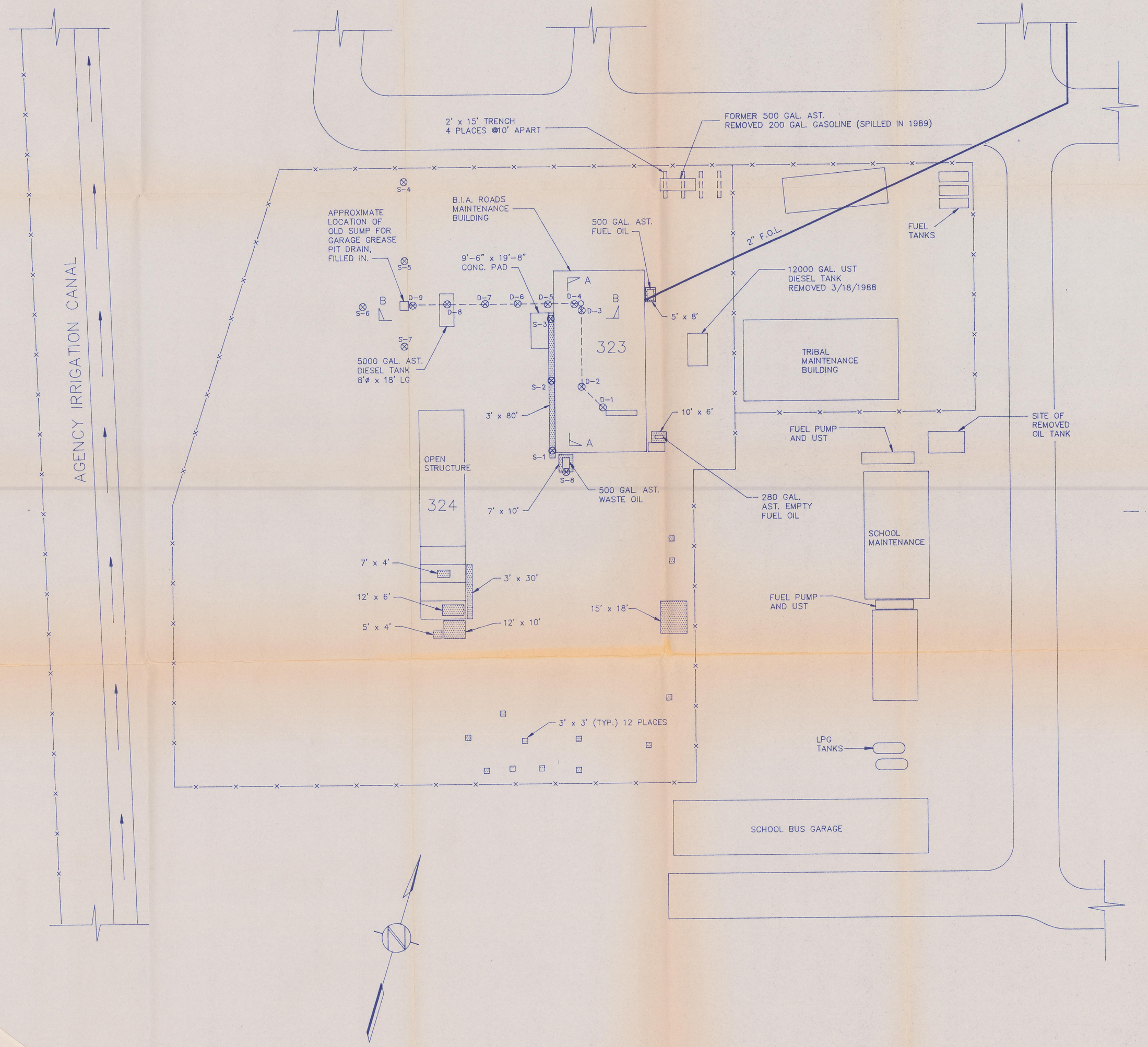

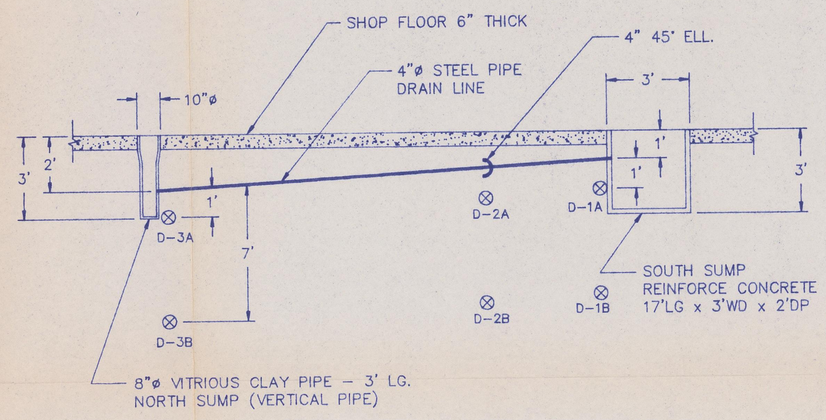

SECTION A – A

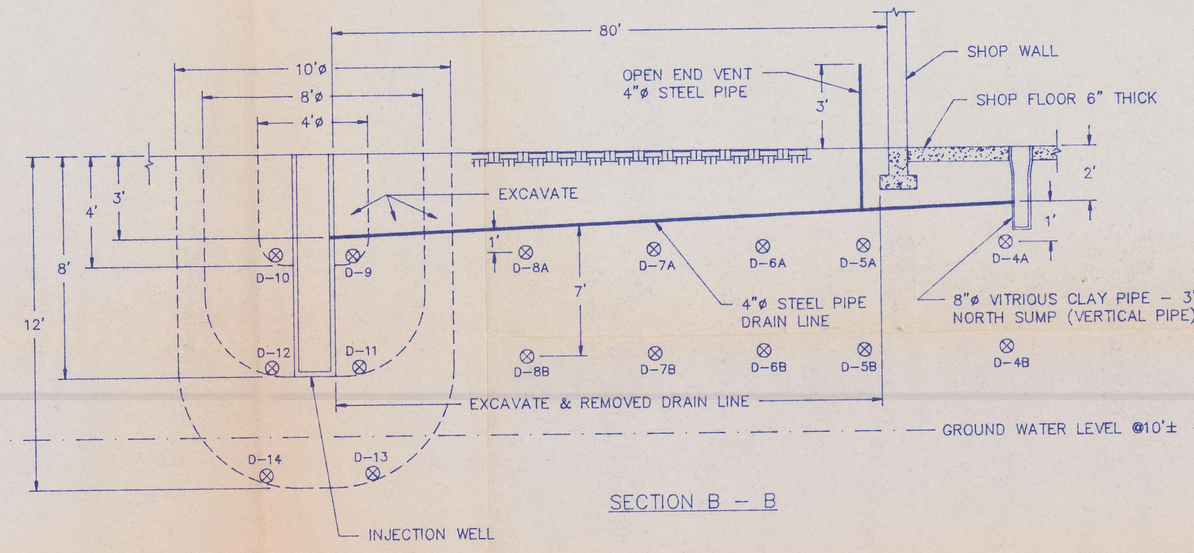

SECTION B – B

LEGEND

——x——x——	FENCE LINE
2" F.O.L.	UNDERGROUND FUEL OIL LINE
	STAINED & CONTAMINATED SOIL AREA
⊗	SAMPLE POINTS

NOTES:

1) CORE DRILL THROUGH CONCRETE FLOOR. TAKE SOIL SAMPLES, D-1 THRU D-3, 1' & 7' BELOW DRAIN LINE.

2) EXCAVATE & REMOVE DRAIN LINE OUTSIDE OF BUILDING 323. TAKE SOIL SAMPLES, D-4 THRU D-8, 1' & 7' BELOW DRAIN LINE @20' INTERVAL.

3) EXCAVATE AROUND INJECTION WELL & TAKE SOIL SAMPLES AS FOLLOWS.

   A) 4'ø x 4' DEEP, SOIL SAMPLES D-9 & D-10

   B) 8'ø x 8' DEEP, SOIL SAMPLES D-11 & D-12

   C) 10'ø x 12' DEEP, SOIL SAMPLES D-13 & D-14

4) SAMPLES S-1 THUR S-3, & S-8 4' BELOW SURFACE

5) SAMPLES S-4 THRU S-7 12' BELOW SURFACE

6) REFER TO WORK PLAN FOR SAMPLES COLLECTIONS & SAMPLE ANALYSIS PROCEDURE

40' 30' 20' 10' 0 30'

SCALE: 1" = 30'-0"

DEPARTMENT OF THE INTERIOR
BUREAU OF INDIAN AFFAIRS
PHOENIX AREA OFFICE

TITLE
ROADS, YARDS, & BLDG. #323 & BLDG. #324 DRAIN LINE, INJECTION WELL & SOIL CLEAN UP

DESIGNED BY	DRAWN BY	TRACED BY	CHECKED BY	PROJECT NUMBER
B. PATEL	R. DAYZIE		J. KROUSE	

APPROVED BY

ENGINEERING CHIEF	AREA FACILITY MGMT. OFFICER	DATE
		09 AUG 95

BRANCH OF FACILITIES MANAGEMENT	FILE	SHEETS
PHOENIX, ARIZONA		2 OF 2