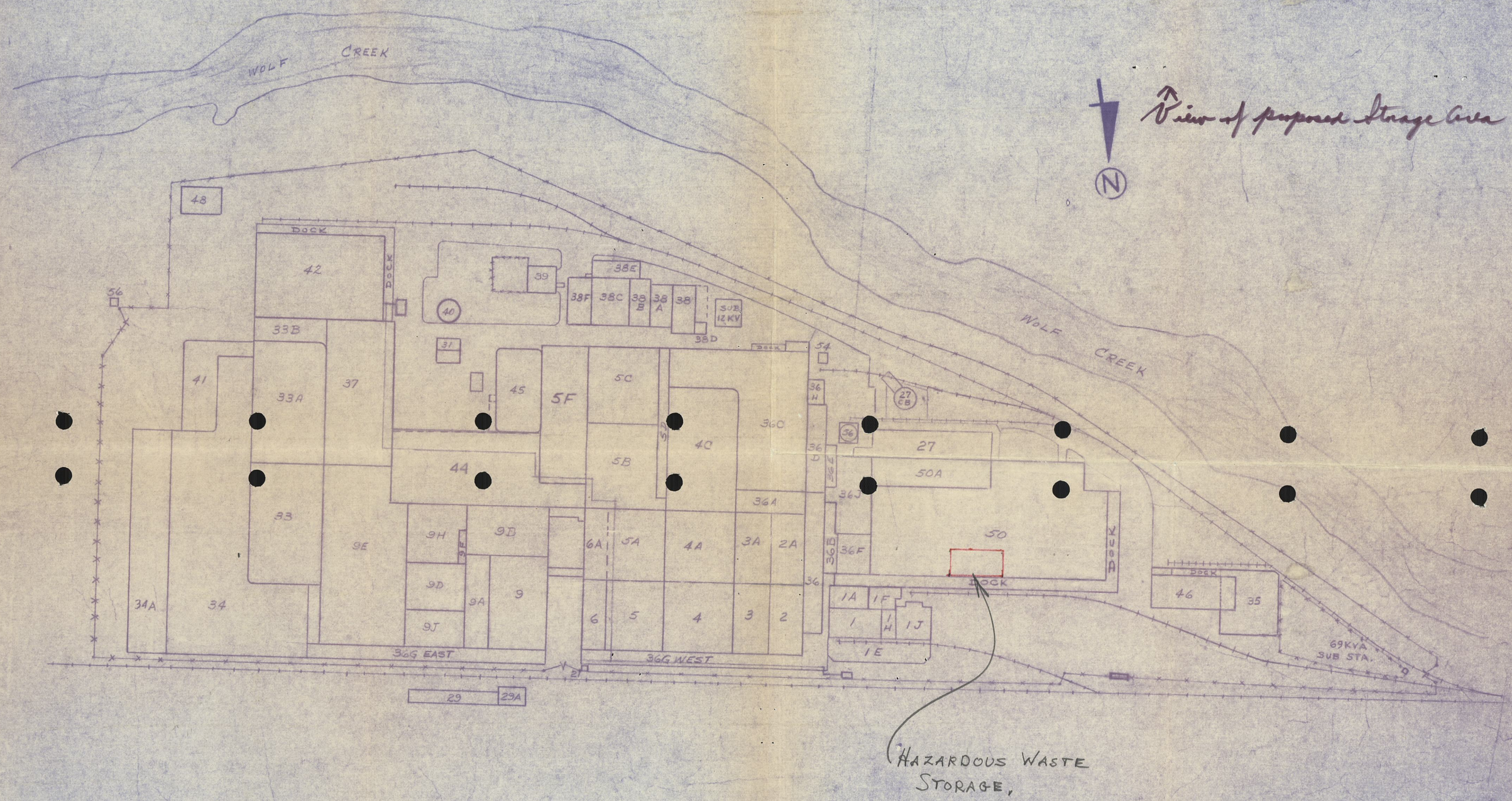

REV. BY	DATE	REV. BY	DATE	REV. BY	DATE	REV. BY	DATE	REV. BY	DATE	REV. BY	DATE
				Added Bulde 34A - 10-29		ADDED BULD. 34A 10-12-77		BULD. 27, (CB TOWER) " 44, 38F AND 69 KVA SUB-STA. ADDED 6-9-71		REVISED: 3-13-69 W.L.R.	
				4		3 M SPROWL		2		1	

REVISIONS

38PSCO 1000-H 4-64
SBP & SCO

This Drawing is the property of
THE DAYTON TIRE & RUBBER CO.
This drawing is loaned on the express condition that it is not to be used in any way deleterious to the interests of The Dayton Tire & Rubber Company.
The acceptance of this drawing will be construed as an acceptance of the foregoing condition, and as an admission of the exclusive ownership in and to the drawing by The Dayton Tire & Rubber Company.

PLANT LAYOUT

OHD 003 925 187

THE DAYTON TIRE & RUBBER CO.

DAYTON, OHIO

DATE STARTED		DESIGNED BY	1-21-67
DATE FINISHED		DATE	
DRAWN BY	Wm Ray	SCALE	3/16" = 20' (1 FT.)
CHECKED BY			
APPROVED BY		PL-61 DB-1552-2	

UNITED STATES
DEPARTMENT OF THE INTERIOR
GEOLOGICAL SURVEY

DAYTON NORTH QUADRANGLE
OHIO—MONTGOMERY CO.
7.5 MINUTE SERIES (TOPOGRAPHIC)

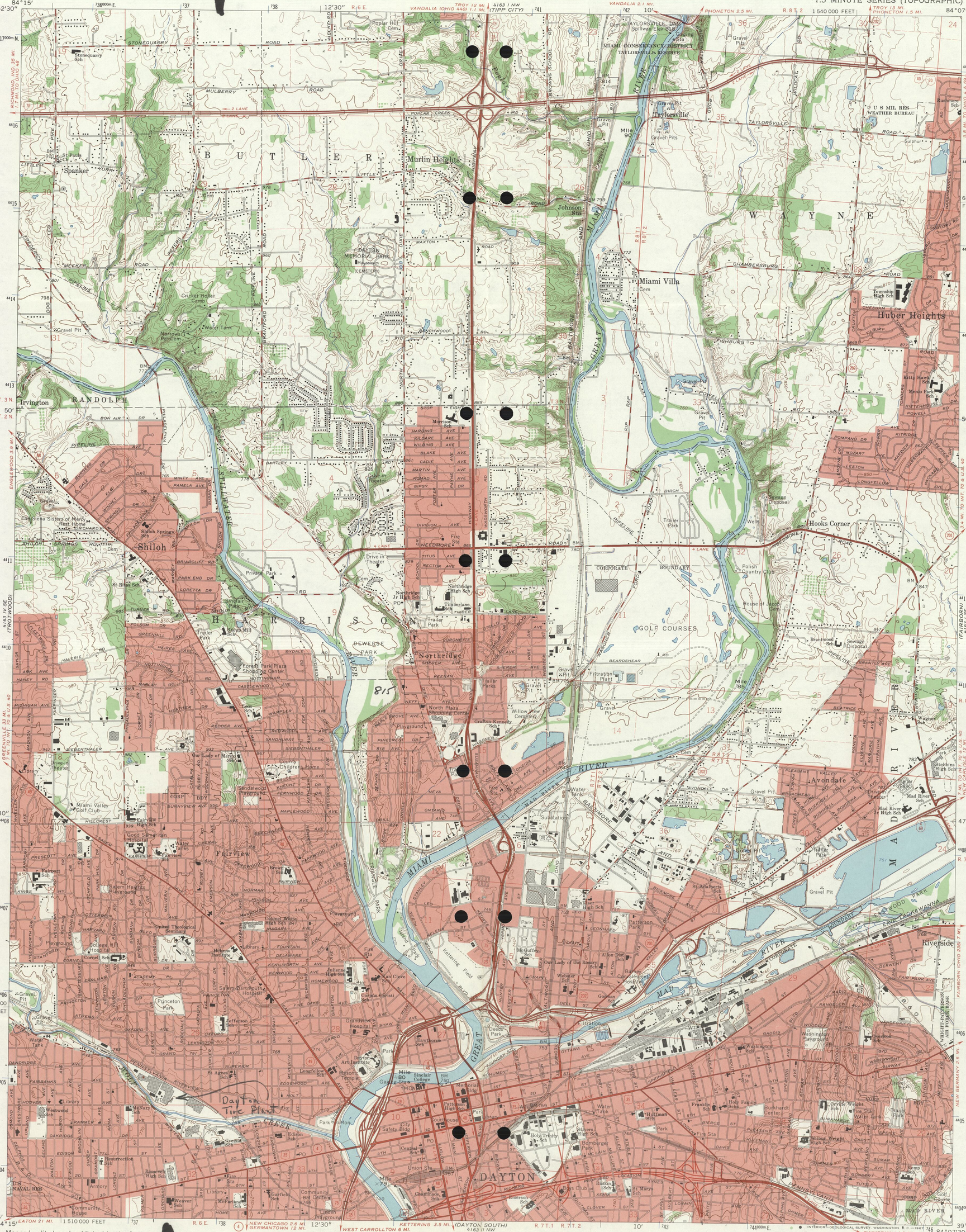

Mapped, edited, and published by the Geological Survey
in cooperation with the Army Map Service
Revised in cooperation with State of Ohio agencies

Control by USGS and USC&GS

Topography by photogrammetric methods from aerial photographs taken 1954. Field checked 1955. Revised from aerial photographs taken 1964. Field checked 1965

Polyconic projection. 1927 North American datum
10,000-foot grid based on Ohio coordinate system, south zone
1000-meter Universal Transverse Mercator grid ticks, zone 16, shown in blue

Fine red dashed lines indicate selected fence and field lines where generally visible on aerial photographs. This information is unchecked

Red tint indicates areas in which only landmark buildings are shown

Area covered by dashed light-blue pattern is subject to controlled inundation to 818 feet

Area west of the Great Miami River lies within the Miami River Survey
Area east of the Great Miami River lies within the Between the Miamis
Land lines based on the Great Miami River Base

MN GN
1° 18 MILS
1°48′ 32 MILS
UTM GRID AND 1965 MAGNETIC NORTH DECLINATION AT CENTER OF SHEET

SCALE 1:24 000

1 ½ 0 1 MILE
1000 0 1000 2000 3000 4000 5000 6000 7000 FEET
1 .5 0 1 KILOMETER

CONTOUR INTERVAL 5 FEET
DATUM IS MEAN SEA LEVEL

THIS MAP COMPLIES WITH NATIONAL MAP ACCURACY STANDARDS
FOR SALE BY U. S. GEOLOGICAL SURVEY, WASHINGTON, D. C. 20242
A FOLDER DESCRIBING TOPOGRAPHIC MAPS AND SYMBOLS IS AVAILABLE ON REQUEST

OHIO
QUADRANGLE LOCATION

ROAD CLASSIFICATION
Heavy-duty — Light-duty
Medium-duty — Unimproved dirt
Interstate Route — U. S. Route — State Route

DAYTON NORTH, OHIO
N3945—W8407.5/7.5

1965

AMS 4163 I SW—SERIES V852

OHD 003 925 187

UNITED STATES
DEPARTMENT OF THE INTERIOR
GEOLOGICAL SURVEY

TROTWOOD QUADRANGLE
OHIO–MONTGOMERY CO.
7.5 MINUTE SERIES (TOPOGRAPHIC)

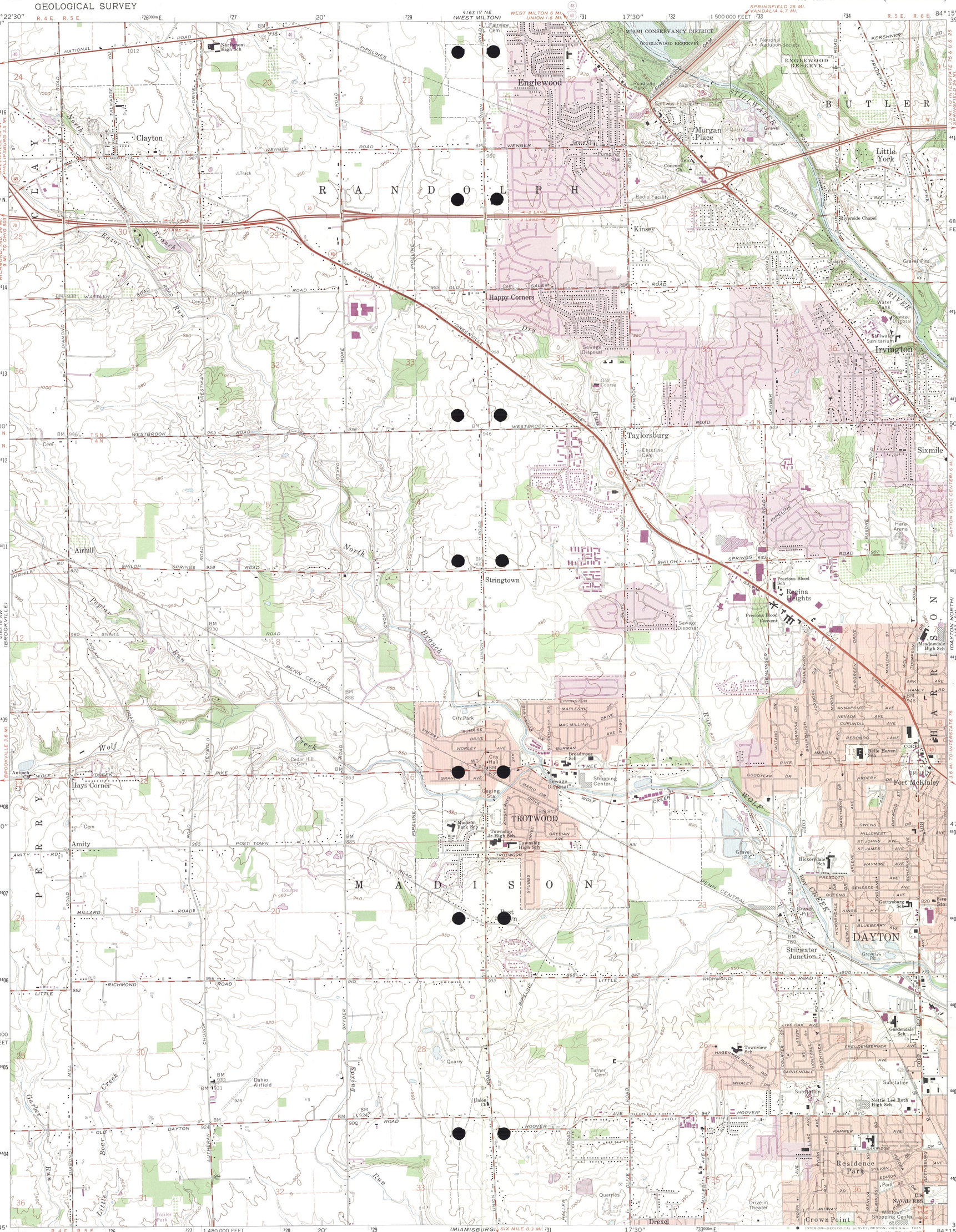

Mapped, edited, and published by the Geological Survey
in cooperation with Army Map Service
Revised in cooperation with State of Ohio agencies

Control by USGS and USC&GS

Topography by photogrammetric methods from aerial photographs taken 1954. Field checked 1955. Revised 1965

Polyconic projection. 1927 North American datum
10,000-foot grid based on Ohio coordinate system, south zone
1000-meter Universal Transverse Mercator grid ticks, zone 16, shown in blue

Fine red dashed lines indicate selected fence and field lines where generally visible on aerial photographs. This information is unchecked

Red tint indicates areas in which only landmark buildings are shown

Area covered by dashed light-blue pattern is subject to controlled inundation

Entire area lies within the Miami River Survey. Land lines based on the Great Miami River Base

UTM GRID AND 1974 MAGNETIC NORTH DECLINATION AT CENTER OF SHEET

SCALE 1:24 000

CONTOUR INTERVAL 5 FEET
NATIONAL GEODETIC VERTICAL DATUM OF 1929

THIS MAP COMPLIES WITH NATIONAL MAP ACCURACY STANDARDS
FOR SALE BY U. S. GEOLOGICAL SURVEY, RESTON, VIRGINIA 22092
A FOLDER DESCRIBING TOPOGRAPHIC MAPS AND SYMBOLS IS AVAILABLE ON REQUEST

QUADRANGLE LOCATION

Revisions shown in purple compiled in cooperation with State of Ohio agencies from aerial photographs taken 1974. This information not field checked.

Purple tint indicates extension of urban areas

ROAD CLASSIFICATION

Heavy-duty — Light-duty
Medium-duty — Unimproved dirt
Interstate Route — U. S. Route — State Route

TROTWOOD, OHIO

N3945—W8415/7.5

1965
PHOTOREVISED 1974
AMS 4163 IV SE—SERIES V852

OHD 003 925 187

UNITED STATES
DEPARTMENT OF THE INTERIOR
GEOLOGICAL SURVEY

DAYTON SOUTH QUADRANGLE
OHIO–MONTGOMERY CO.
7.5 MINUTE SERIES (TOPOGRAPHIC)



Mapped, edited, and published by the Geological Survey
in cooperation with the Army Map Service
Revised in cooperation with State of Ohio agencies

Control by USGS and USC&GS

Topography by photogrammetric methods from aerial photographs taken 1954. Field checked 1955. Revised from aerial photographs taken 1964. Field checked 1966

Polyconic projection. 1927 North American datum
10,000-foot grid based on Ohio coordinate system, south zone
1000-meter Universal Transverse Mercator grid ticks, zone 16, shown in blue
Fine red dashed lines indicate selected fence and field lines where generally visible on aerial photographs. This information is unchecked
Red tint indicates areas in which only landmark buildings are shown
Area west of the Great Miami River lies within the Miami River Survey
Area east of the Great Miami River lies within the Between the Miamis
Land lines based on the Great Miami River Base.

UTM GRID AND 1974 MAGNETIC NORTH DECLINATION AT CENTER OF SHEET

SCALE 1:24 000

CONTOUR INTERVAL 10 FEET
NATIONAL GEODETIC VERTICAL DATUM OF 1929

THIS MAP COMPLIES WITH NATIONAL MAP ACCURACY STANDARDS
FOR SALE BY U. S. GEOLOGICAL SURVEY, RESTON, VIRGINIA 22092
A FOLDER DESCRIBING TOPOGRAPHIC MAPS AND SYMBOLS IS AVAILABLE ON REQUEST

QUADRANGLE LOCATION

Revisions shown in purple compiled in cooperation with State of Ohio agencies from aerial photographs taken 1974. This information not field checked.
Purple tint indicates extension of urban areas

ROAD CLASSIFICATION
Heavy-duty ——— Light-duty ———
Medium-duty ——— Unimproved dirt =====
Interstate Route U. S. Route State Route

DAYTON SOUTH, OHIO
N3937.5—W8407.5/7.5

1966
PHOTOREVISED 1974
AMS 4163 II NW—SERIES V852

INTERIOR—GEOLOGICAL SURVEY, RESTON, VIRGINIA—1976

OHD 003 925 187