Observed / Predicted Plot Produced by cun36194 (10/19/2009 8:02:22 AM) Page 2 of 53
Flow Survey: >Gwynns Falls_ BV Export>Flow Survey Group - Raw Data>Flow Survey 05/06-05/07 Sliicer Raw Data (2/24/2009 4:39:27 PM)
Sim: >Gwynns Falls_ BV Export>Run Dry-Weather>Dry Weather - Jan/Feb>DWF (10/19/2009 2:14:55 AM)
Graph Template: >Gwynns Falls_ BV Export>Graph Template Group>Graph (BV) (10/18/2009 6:41:11 PM)

Flow Survey Location (Obs.) BGF2, Model Location (Pred.) U/S S10UU_008DE.1, Rainfall Profile: 2

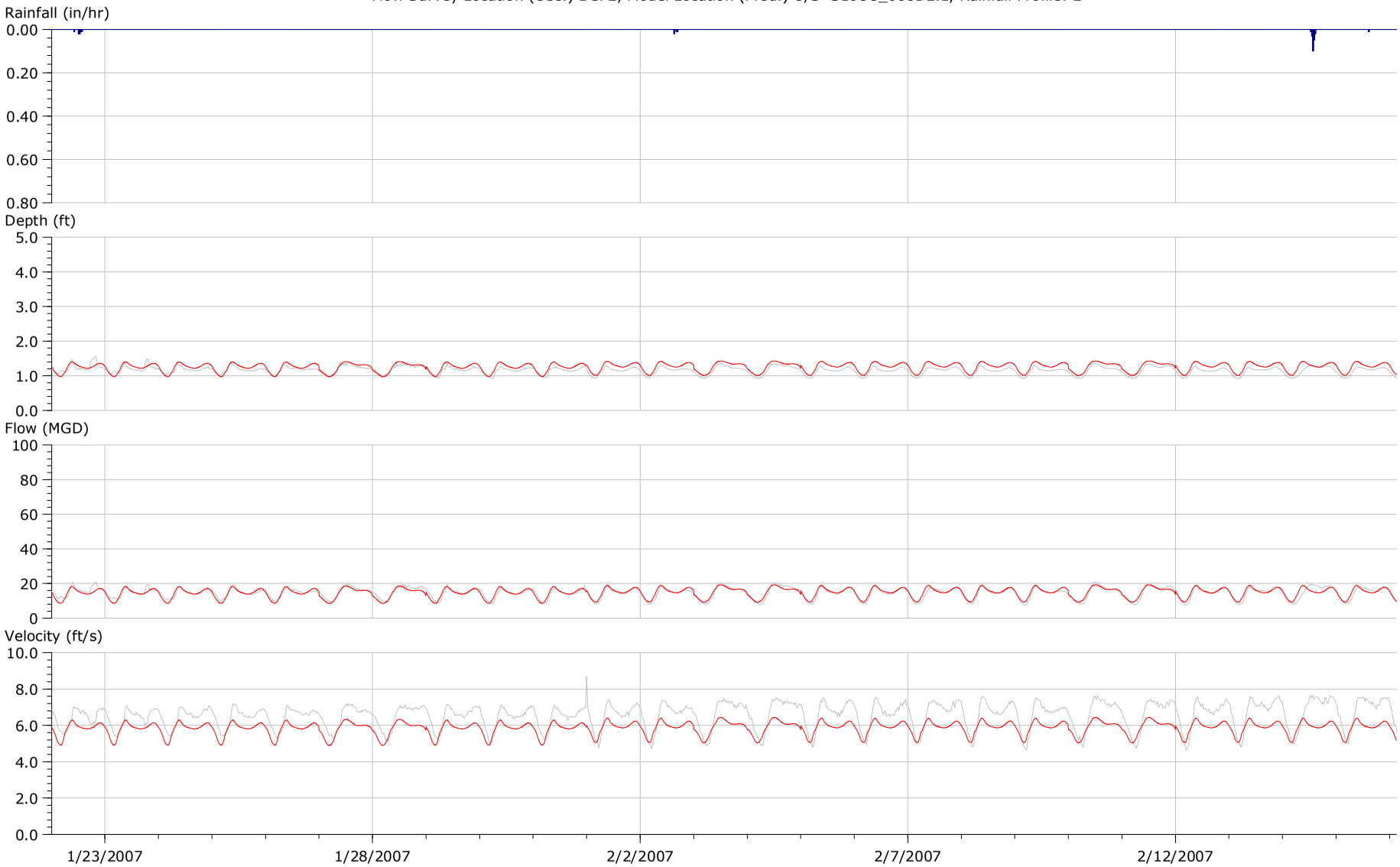

	Rainfall			Depth (ft)		Flow (MGD)			Velocity (ft/s)	
	Depth (in)	Peak (in/hr)	Average (in/hr)	Min	Max	Min	Max	Volume (US Mgal)	Min	Max
Rain	0.165	0.100	0.000							
Obs.				0.919	1.562	7.615	20.897	367.518	4.650	8.690
...eather - Jan/Feb>DWF				0.970	1.429	8.459	19.257	369.684	4.889	6.437

Observed / Predicted Plot Produced by cun36194 (10/19/2009 8:02:22 AM) Page 5 of 53
Flow Survey: >Gwynns Falls_ BV Export>Flow Survey Group - Raw Data>Flow Survey 05/06-05/07 Sliicer Raw Data (2/24/2009 4:39:27 PM)
Sim: >Gwynns Falls_ BV Export>Run Dry-Weather>Dry Weather - Jan/Feb>DWF (10/19/2009 2:14:55 AM)
Graph Template: >Gwynns Falls_ BV Export>Graph Template Group>Graph (BV) (10/18/2009 6:41:11 PM)

Flow Survey Location (Obs.) BGF5, Model Location (Pred.) D/S S08Q__013MH.1, Rainfall Profile: 5

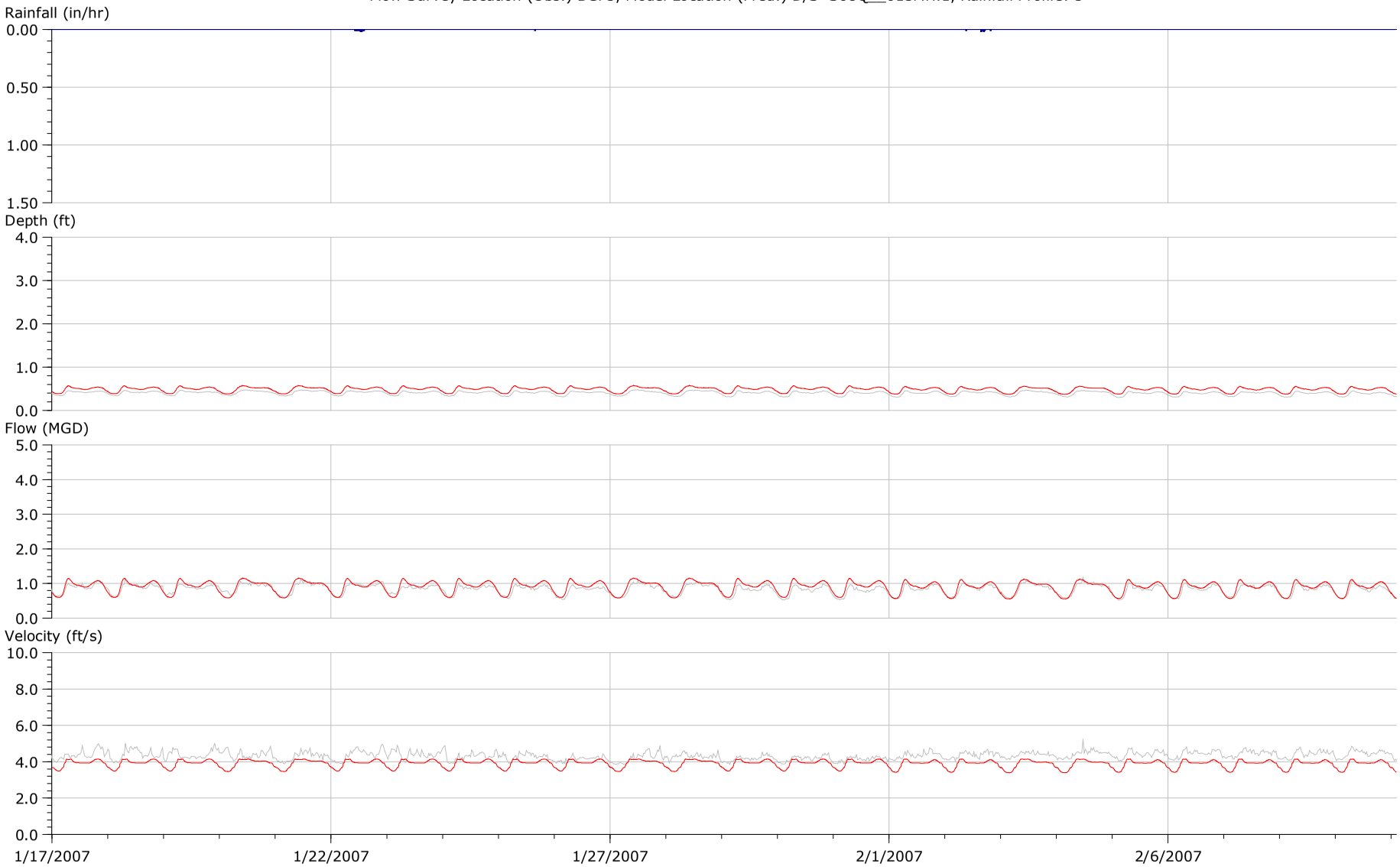

	Rainfall			Depth (ft)		Flow (MGD)			Velocity (ft/s)	
	Depth (in)	Peak (in/hr)	Average (in/hr)	Min	Max	Min	Max	Volume (US Mgal)	Min	Max
Rain	0.100	0.020	0.000							
Obs.				0.300	0.479	0.517	1.182	20.192	3.850	5.250
...eather - Jan/Feb>DWF				0.373	0.574	0.554	1.159	21.614	3.397	4.144

Observed / Predicted Plot Produced by cun36194 (10/19/2009 8:02:22 AM) Page 7 of 53
Flow Survey: >Gwynns Falls_ BV Export>Flow Survey Group - Raw Data>Flow Survey 05/06-05/07 Sliicer Raw Data (2/24/2009 4:39:27 PM)
Sim: >Gwynns Falls_ BV Export>Run Dry-Weather>Dry Weather - Jan/Feb>DWF (10/19/2009 2:14:55 AM)
Graph Template: >Gwynns Falls_ BV Export>Graph Template Group>Graph (BV) (10/18/2009 6:41:11 PM)

Flow Survey Location (Obs.) GF01B, Model Location (Pred.) U/S S09S__001MH.1, Rainfall Profile: 7

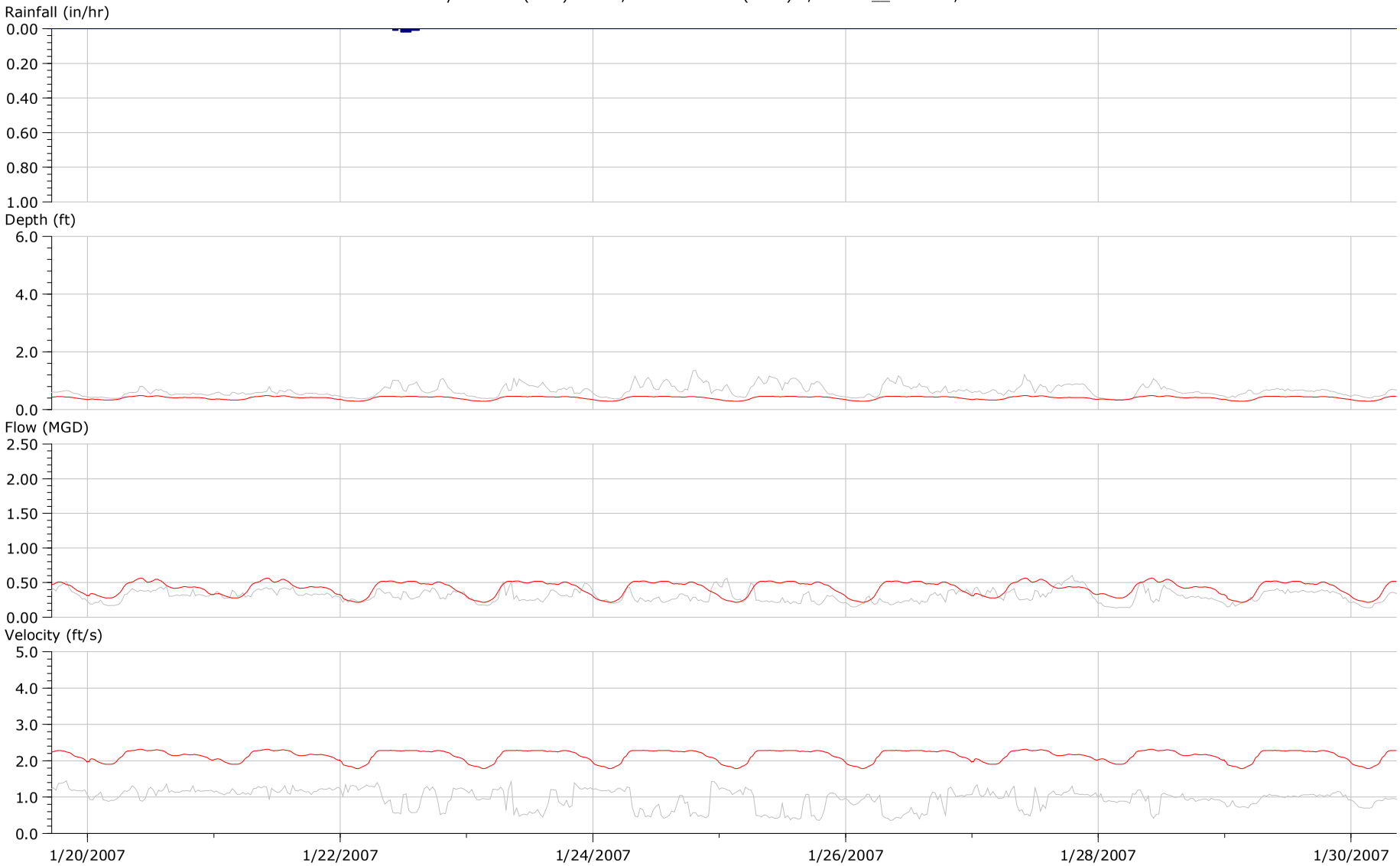

	Rainfall			Depth (ft)		Flow (MGD)			Velocity (ft/s)	
	Depth (in)	Peak (in/hr)	Average (in/hr)	Min	Max	Min	Max	Volume (US Mgal)	Min	Max
Rain	0.065	0.020	0.000							
Obs.				0.349	1.368	0.134	0.603	3.254	0.360	1.450
...eather - Jan/Feb>DWF				0.288	0.484	0.216	0.564	4.440	1.784	2.318

Observed / Predicted Plot Produced by cun36194 (10/19/2009 8:02:22 AM) Page 8 of 53
Flow Survey: >Gwynns Falls_ BV Export>Flow Survey Group - Raw Data>Flow Survey 05/06-05/07 Sliicer Raw Data (2/24/2009 4:39:27 PM)
Sim: >Gwynns Falls_ BV Export>Run Dry-Weather>Dry Weather - Jan/Feb>DWF (10/19/2009 2:14:55 AM)
Graph Template: >Gwynns Falls_ BV Export>Graph Template Group>Graph (BV) (10/18/2009 6:41:11 PM)

Flow Survey Location (Obs.) GF02, Model Location (Pred.) D/S S07Q__003MH.1, Rainfall Profile: 8

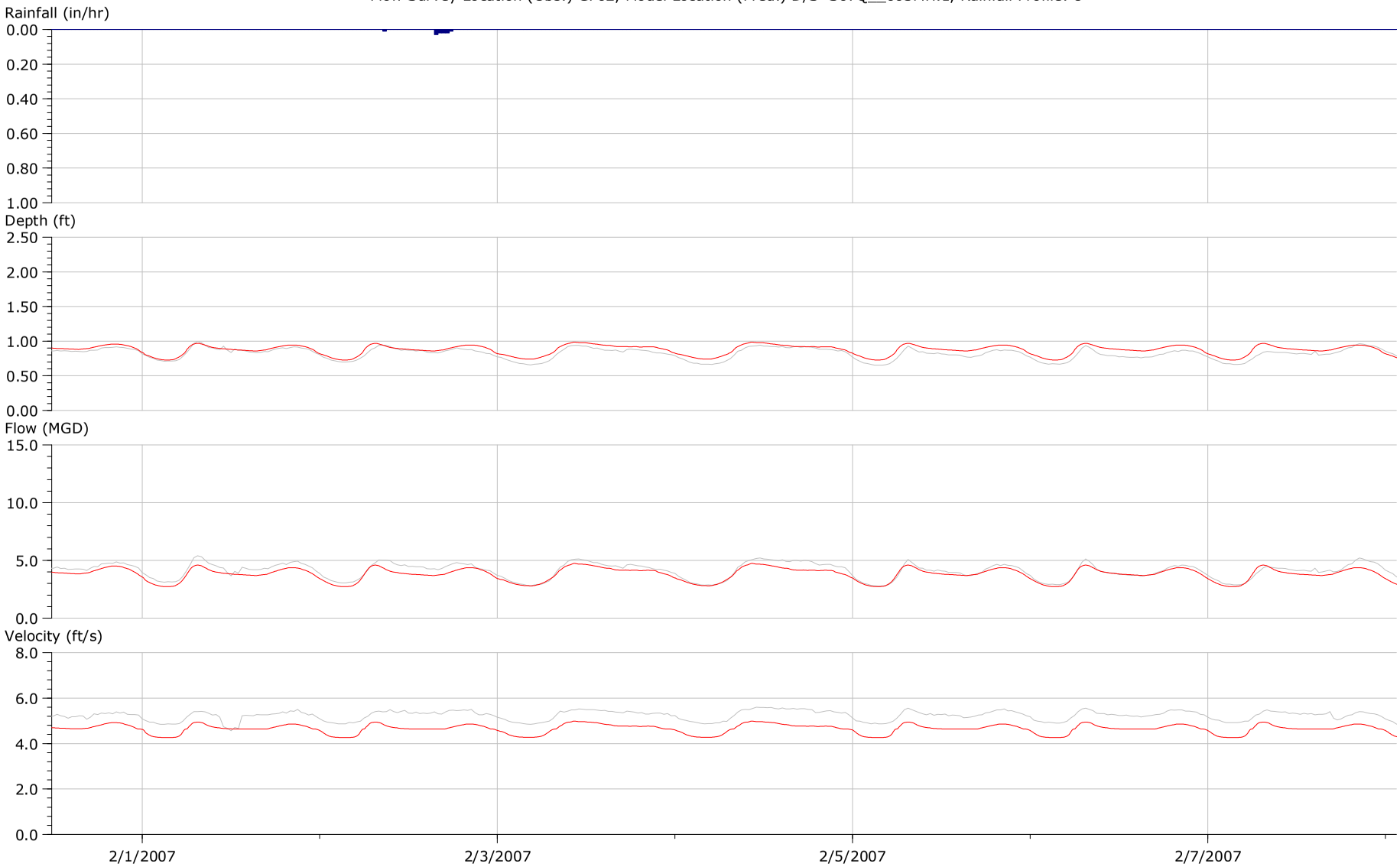

	Rainfall			Depth (ft)		Flow (MGD)			Velocity (ft/s)	
	Depth (in)	Peak (in/hr)	Average (in/hr)	Min	Max	Min	Max	Volume (US Mgal)	Min	Max
Rain	0.055	0.030	0.000							
Obs.				0.652	0.994	2.778	5.409	31.265	4.570	5.600
...eather - Jan/Feb>DWF				0.727	0.985	2.723	4.740	28.858	4.262	4.988

Observed / Predicted Plot Produced by cun36194 (10/19/2009 8:02:22 AM) Page 12 of 53
Flow Survey: >Gwynns Falls_ BV Export>Flow Survey Group - Raw Data>Flow Survey 05/06-05/07 Sliicer Raw Data (2/24/2009 4:39:27 PM)
Sim: >Gwynns Falls_ BV Export>Run Dry-Weather>Dry Weather - Jan/Feb>DWF (10/19/2009 2:14:55 AM)
Graph Template: >Gwynns Falls_ BV Export>Graph Template Group>Graph (BV) (10/18/2009 6:41:11 PM)

Flow Survey Location (Obs.) GF07, Model Location (Pred.) D/S S02M__011MH.1, Rainfall Profile: 12

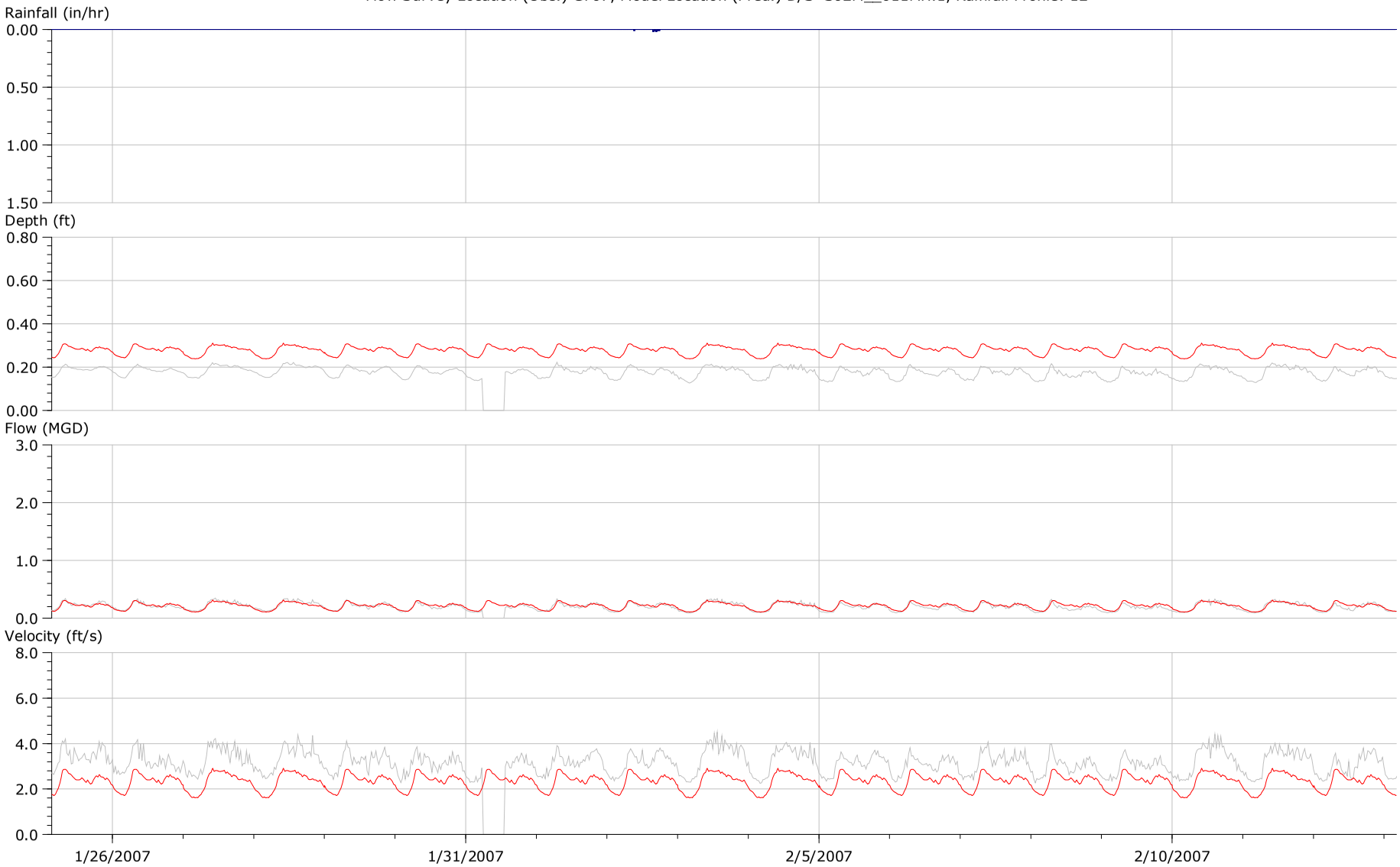

	Rainfall			Depth (ft)		Flow (MGD)			Velocity (ft/s)	
	Depth (in)	Peak (in/hr)	Average (in/hr)	Min	Max	Min	Max	Volume (US Mgal)	Min	Max
Rain	0.040	0.020	0.000							
Obs.				0.000	0.223	0.000	0.347	3.752	0.000	4.500
...eather - Jan/Feb>DWF				0.239	0.310	0.107	0.313	4.011	1.613	2.902

Observed / Predicted Plot Produced by cun36194 (10/19/2009 8:02:22 AM) Page 13 of 53
Flow Survey: >Gwynns Falls_ BV Export>Flow Survey Group - Raw Data>Flow Survey 05/06-05/07 Sliicer Raw Data (2/24/2009 4:39:27 PM)
Sim: >Gwynns Falls_ BV Export>Run Dry-Weather>Dry Weather - Jan/Feb>DWF (10/19/2009 2:14:55 AM)
Graph Template: >Gwynns Falls_ BV Export>Graph Template Group>Graph (BV) (10/18/2009 6:41:11 PM)

Flow Survey Location (Obs.) GF08, Model Location (Pred.) D/S S13I__008MH.1, Rainfall Profile: 13

	Rainfall			Depth (ft)		Flow (MGD)			Velocity (ft/s)	
	Depth (in)	Peak (in/hr)	Average (in/hr)	Min	Max	Min	Max	Volume (US Mgal)	Min	Max
Rain	0.055	0.020	0.000							
Obs.				0.239	0.318	0.275	0.738	6.581	2.190	4.300
...eather - Jan/Feb>DWF				0.262	0.348	0.326	0.709	7.540	2.435	3.530

Observed / Predicted Plot Produced by cun36194 (10/19/2009 8:02:22 AM) Page 16 of 53
Flow Survey: >Gwynns Falls_ BV Export>Flow Survey Group - Raw Data>Flow Survey 05/06-05/07 Sliicer Raw Data (2/24/2009 4:39:27 PM)
Sim: >Gwynns Falls_ BV Export>Run Dry-Weather>Dry Weather - Jan/Feb>DWF (10/19/2009 2:14:55 AM)
Graph Template: >Gwynns Falls_ BV Export>Graph Template Group>Graph (BV) (10/18/2009 6:41:11 PM)

Flow Survey Location (Obs.) GF11, Model Location (Pred.) D/S S09C__007MH.1, Rainfall Profile: 16

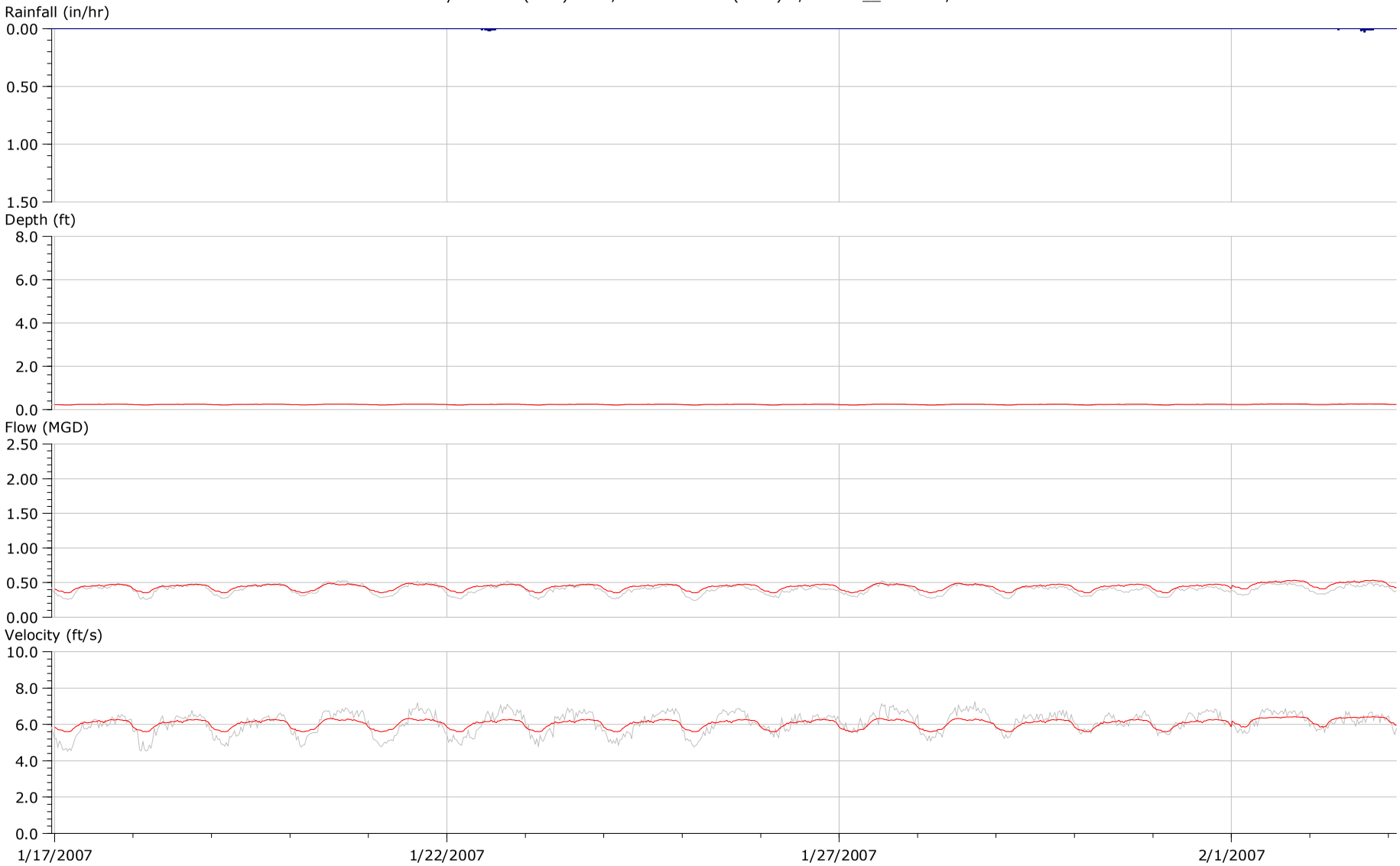

	Rainfall			Depth (ft)		Flow (MGD)			Velocity (ft/s)	
	Depth (in)	Peak (in/hr)	Average (in/hr)	Min	Max	Min	Max	Volume (US Mgal)	Min	Max
Rain	0.110	0.030	0.000							
Obs.				0.184	0.252	0.244	0.530	6.871	4.520	7.210
...eather - Jan/Feb>DWF				0.215	0.264	0.352	0.533	7.525	5.596	6.418

Observed / Predicted Plot Produced by cun36194 (10/19/2009 8:02:22 AM) Page 17 of 53
Flow Survey: >Gwynns Falls_ BV Export>Flow Survey Group - Raw Data>Flow Survey 05/06-05/07 Sliicer Raw Data (2/24/2009 4:39:27 PM)
Sim: >Gwynns Falls_ BV Export>Run Dry-Weather>Dry Weather - Jan/Feb>DWF (10/19/2009 2:14:55 AM)
Graph Template: >Gwynns Falls_ BV Export>Graph Template Group>Graph (BV) (10/18/2009 6:41:11 PM)

Flow Survey Location (Obs.) GF12, Model Location (Pred.) D/S S11A__010MH.1, Rainfall Profile: 17

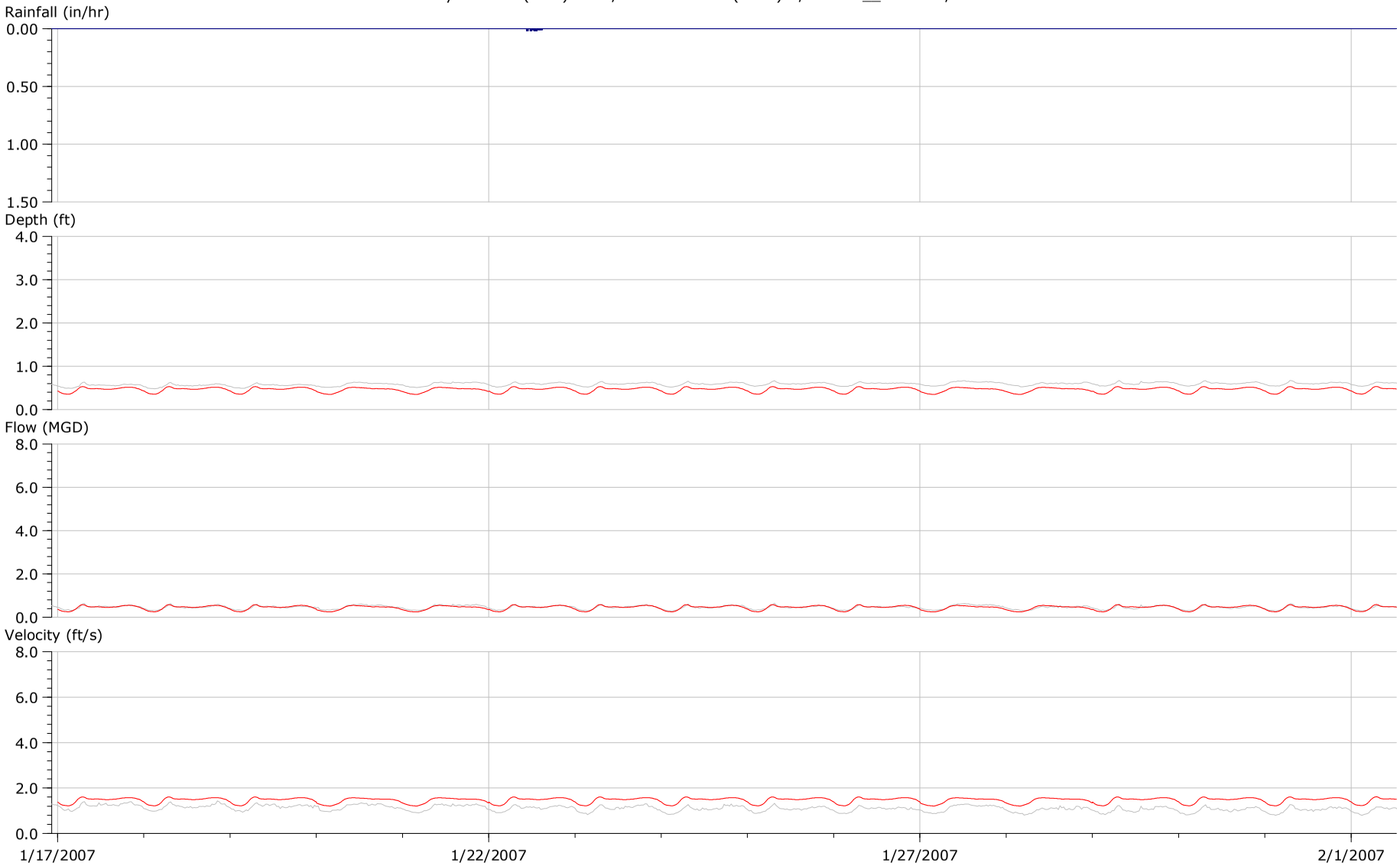

	Rainfall			Depth (ft)		Flow (MGD)			Velocity (ft/s)	
	Depth (in)	Peak (in/hr)	Average (in/hr)	Min	Max	Min	Max	Volume (US Mgal)	Min	Max
Rain	0.060	0.020	0.000							
Obs.				0.483	0.672	0.291	0.643	7.165	0.800	1.430
...eather - Jan/Feb>DWF				0.350	0.531	0.245	0.583	6.877	1.207	1.612

Observed / Predicted Plot Produced by cun36194 (10/19/2009 8:02:22 AM) Page 22 of 53
Flow Survey: >Gwynns Falls_ BV Export>Flow Survey Group - Raw Data>Flow Survey 05/06-05/07 Sliicer Raw Data (2/24/2009 4:39:27 PM)
Sim: >Gwynns Falls_ BV Export>Run Dry-Weather>Dry Weather - Jan/Feb>DWF (10/19/2009 2:14:55 AM)
Graph Template: >Gwynns Falls_ BV Export>Graph Template Group>Graph (BV) (10/18/2009 6:41:11 PM)

Flow Survey Location (Obs.) GF16, Model Location (Pred.) U/S S05II_013MH.1, Rainfall Profile: 22

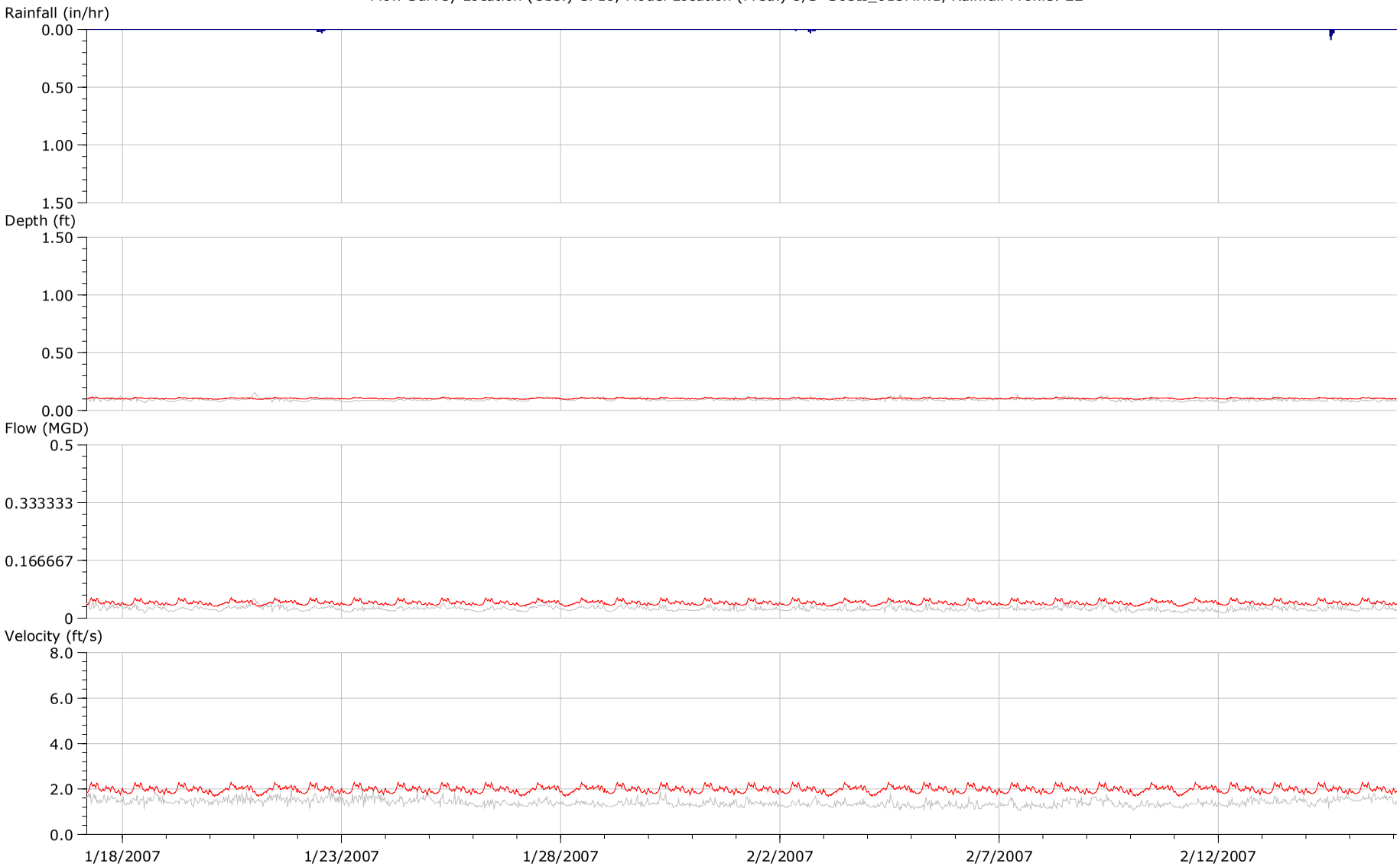

	Rainfall			Depth (ft)		Flow (MGD)			Velocity (ft/s)	
	Depth (in)	Peak (in/hr)	Average (in/hr)	Min	Max	Min	Max	Volume (US Mgal)	Min	Max
Rain	0.245	0.090	0.000							
Obs.				0.068	0.157	0.014	0.057	0.817	1.050	2.000
...eather - Jan/Feb>DWF				0.096	0.114	0.034	0.058	1.331	1.678	2.279

Observed / Predicted Plot Produced by cun36194 (10/19/2009 8:02:22 AM) Page 23 of 53
Flow Survey: >Gwynns Falls_ BV Export>Flow Survey Group - Raw Data>Flow Survey 05/06-05/07 Sliicer Raw Data (2/24/2009 4:39:27 PM)
Sim: >Gwynns Falls_ BV Export>Run Dry-Weather>Dry Weather - Jan/Feb>DWF (10/19/2009 2:14:55 AM)
Graph Template: >Gwynns Falls_ BV Export>Graph Template Group>Graph (BV) (10/18/2009 6:41:11 PM)

Flow Survey Location (Obs.) GF17, Model Location (Pred.) U/S S03EE_010MH.1, Rainfall Profile: 23

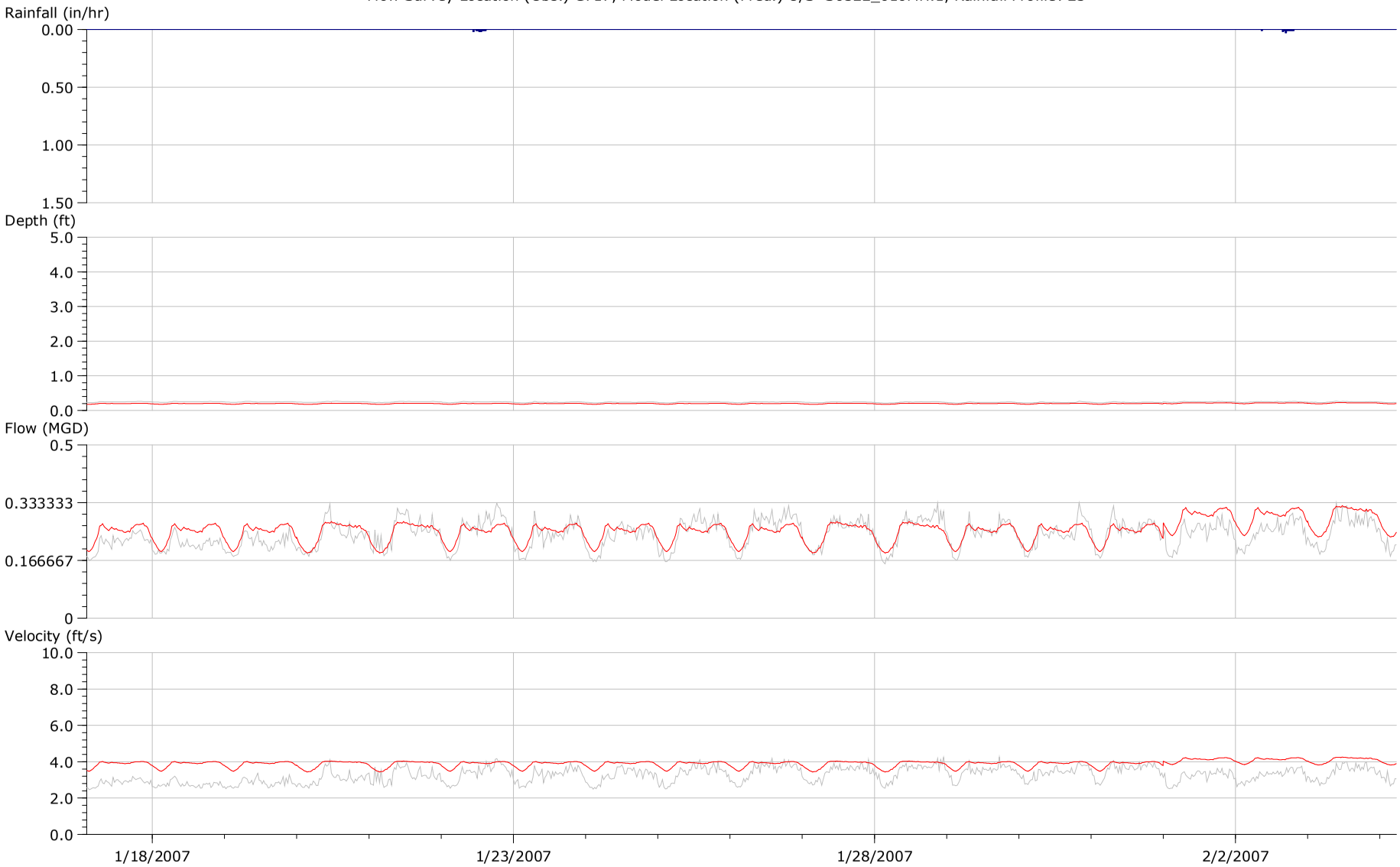

	Rainfall			Depth (ft)		Flow (MGD)			Velocity (ft/s)	
	Depth (in)	Peak (in/hr)	Average (in/hr)	Min	Max	Min	Max	Volume (US Mgal)	Min	Max
Rain	0.115	0.030	0.000							
Obs.				0.212	0.269	0.157	0.333	4.386	2.460	4.250
...eather - Jan/Feb>DWF				0.177	0.224	0.188	0.325	4.614	3.437	4.256

Observed / Predicted Plot Produced by cun36194 (10/19/2009 8:02:22 AM) Page 24 of 53
Flow Survey: >Gwynns Falls_ BV Export>Flow Survey Group - Raw Data>Flow Survey 05/06-05/07 Sliicer Raw Data (2/24/2009 4:39:27 PM)
Sim: >Gwynns Falls_ BV Export>Run Dry-Weather>Dry Weather - Jan/Feb>DWF (10/19/2009 2:14:55 AM)
Graph Template: >Gwynns Falls_ BV Export>Graph Template Group>Graph (BV) (10/18/2009 6:41:11 PM)

Flow Survey Location (Obs.) GF18, Model Location (Pred.) D/S S02CC_007MH.1, Rainfall Profile: 24

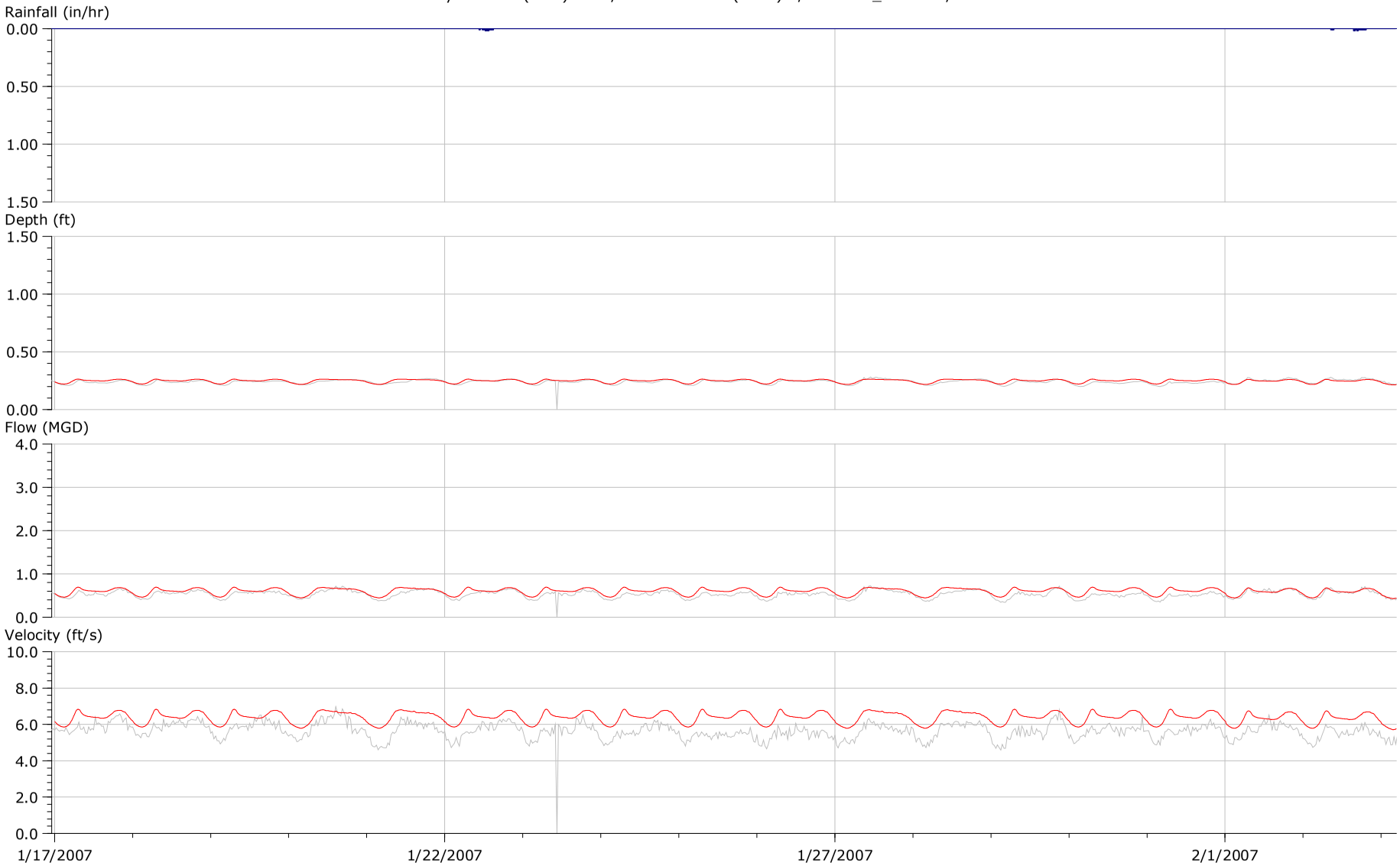

	Rainfall			Depth (ft)		Flow (MGD)			Velocity (ft/s)	
	Depth (in)	Peak (in/hr)	Average (in/hr)	Min	Max	Min	Max	Volume (US Mgal)	Min	Max
Rain	0.110	0.020	0.000							
Obs.				0.000	0.282	0.000	0.721	9.183	0.000	6.970
...eather - Jan/Feb>DWF				0.213	0.264	0.431	0.695	10.271	5.710	6.833

Observed / Predicted Plot Produced by cun36194 (10/19/2009 8:02:22 AM) Page 25 of 53
Flow Survey: >Gwynns Falls_ BV Export>Flow Survey Group - Raw Data>Flow Survey 05/06-05/07 Sliicer Raw Data (2/24/2009 4:39:27 PM)
Sim: >Gwynns Falls_ BV Export>Run Dry-Weather>Dry Weather - Jan/Feb>DWF (10/19/2009 2:14:55 AM)
Graph Template: >Gwynns Falls_ BV Export>Graph Template Group>Graph (BV) (10/18/2009 6:41:11 PM)

Flow Survey Location (Obs.) GF19, Model Location (Pred.) D/S S04AA_012MH.1, Rainfall Profile: 25

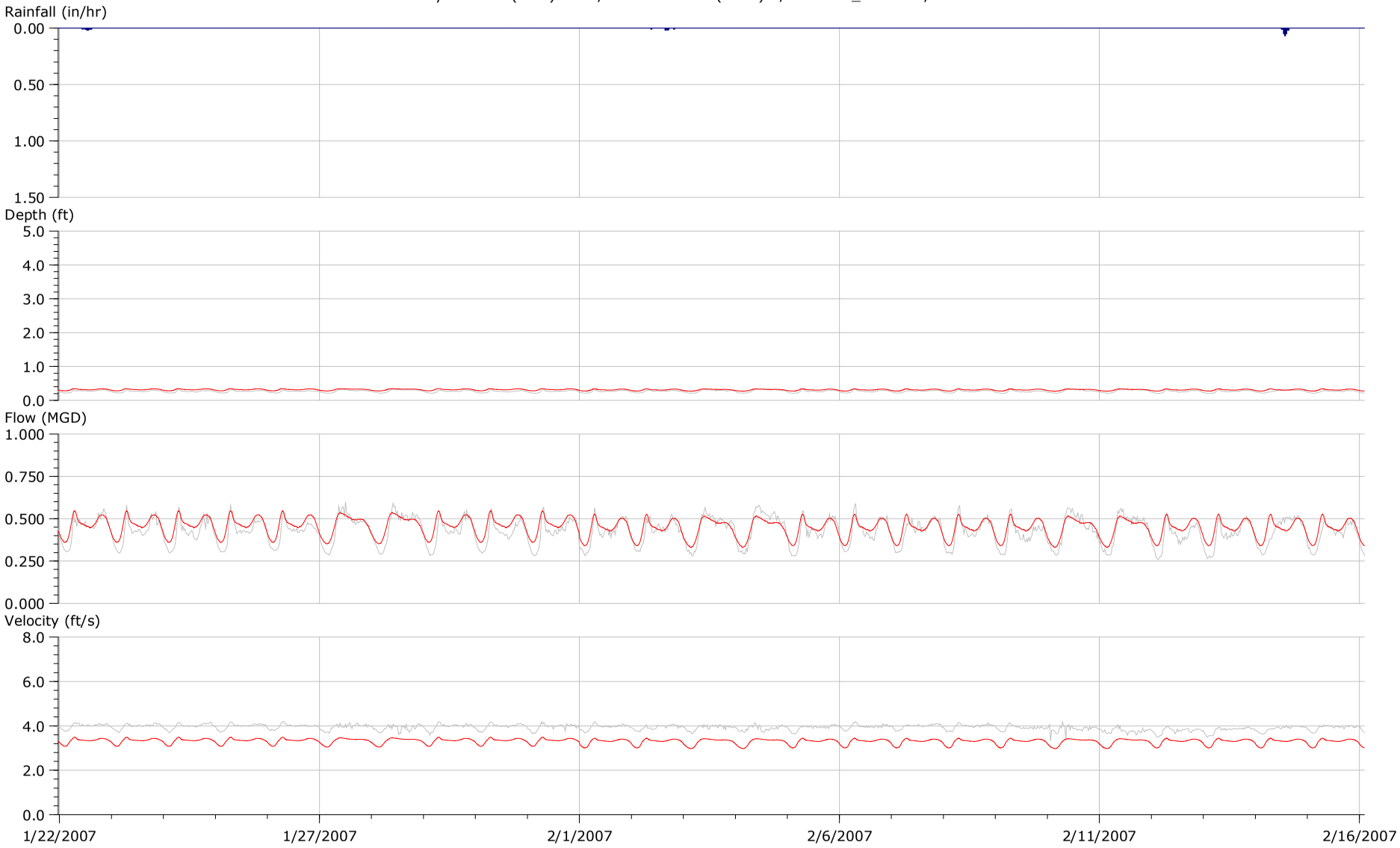

	Rainfall			Depth (ft)		Flow (MGD)			Velocity (ft/s)	
	Depth (in)	Peak (in/hr)	Average (in/hr)	Min	Max	Min	Max	Volume (US Mgal)	Min	Max
Rain	0.205	0.070	0.000							
Obs.				0.206	0.339	0.259	0.599	10.702	3.340	4.200
...eather - Jan/Feb>DWF				0.271	0.347	0.331	0.546	11.311	2.975	3.490

Observed / Predicted Plot Produced by cun36194 (10/19/2009 8:02:22 AM) Page 27 of 53
Flow Survey: >Gwynns Falls_ BV Export>Flow Survey Group - Raw Data>Flow Survey 05/06-05/07 Sliicer Raw Data (2/24/2009 4:39:27 PM)
Sim: >Gwynns Falls_ BV Export>Run Dry-Weather>Dry Weather - Jan/Feb>DWF (10/19/2009 2:14:55 AM)
Graph Template: >Gwynns Falls_ BV Export>Graph Template Group>Graph (BV) (10/18/2009 6:41:11 PM)

Flow Survey Location (Obs.) GF21, Model Location (Pred.) D/S S03MM_026MH.1, Rainfall Profile: 27

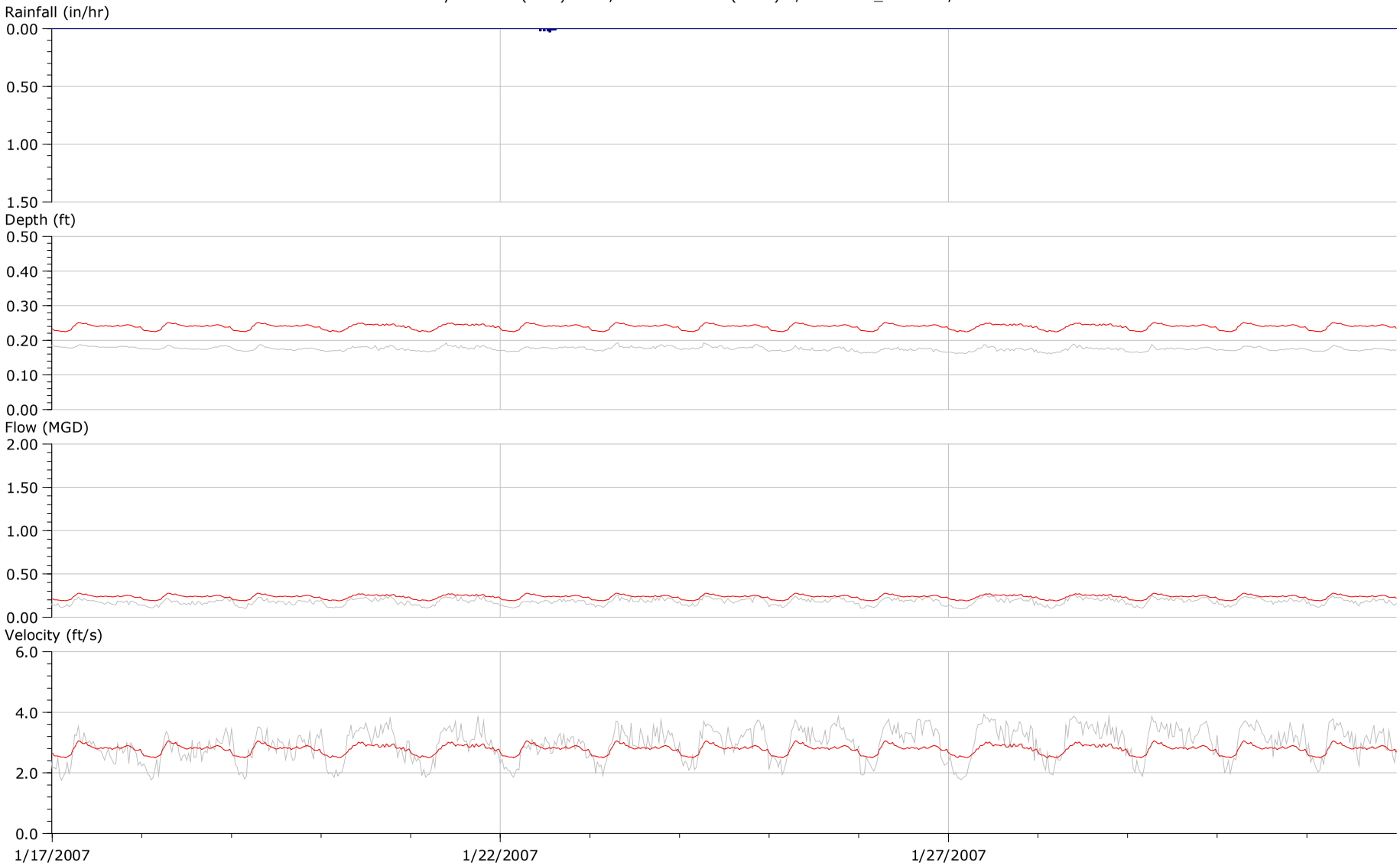

	Rainfall			Depth (ft)		Flow (MGD)			Velocity (ft/s)	
	Depth (in)	Peak (in/hr)	Average (in/hr)	Min	Max	Min	Max	Volume (US Mgal)	Min	Max
Rain	0.060	0.030	0.000							
Obs.				0.161	0.193	0.097	0.262	2.703	1.750	3.930
...eather - Jan/Feb>DWF				0.225	0.251	0.190	0.278	3.526	2.498	3.059

Observed / Predicted Plot Produced by cun36194 (10/19/2009 8:02:22 AM) Page 28 of 53
Flow Survey: >Gwynns Falls_ BV Export>Flow Survey Group - Raw Data>Flow Survey 05/06-05/07 Sliicer Raw Data (2/24/2009 4:39:27 PM)
Sim: >Gwynns Falls_ BV Export>Run Dry-Weather>Dry Weather - Jan/Feb>DWF (10/19/2009 2:14:55 AM)
Graph Template: >Gwynns Falls_ BV Export>Graph Template Group>Graph (BV) (10/18/2009 6:41:11 PM)

Flow Survey Location (Obs.) GF22, Model Location (Pred.) U/S S01QQ_020MH.1, Rainfall Profile: 28

	Rainfall			Depth (ft)		Flow (MGD)			Velocity (ft/s)	
	Depth (in)	Peak (in/hr)	Average (in/hr)	Min	Max	Min	Max	Volume (US Mgal)	Min	Max
Rain	0.165	0.070	0.000							
Obs.				0.140	0.281	0.393	1.022	13.992	6.620	8.530
...eather - Jan/Feb>DWF				0.210	0.282	0.491	0.989	15.735	6.318	8.404

Observed / Predicted Plot Produced by cun36194 (10/19/2009 8:02:22 AM) Page 39 of 53
Flow Survey: >Gwynns Falls_ BV Export>Flow Survey Group - Raw Data>Flow Survey 05/06-05/07 Sliicer Raw Data (2/24/2009 4:39:27 PM)
Sim: >Gwynns Falls_ BV Export>Run Dry-Weather>Dry Weather - Jan/Feb>DWF (10/19/2009 2:14:55 AM)
Graph Template: >Gwynns Falls_ BV Export>Graph Template Group>Graph (BV) (10/18/2009 6:41:11 PM)

Flow Survey Location (Obs.) GF33, Model Location (Pred.) D/S S01MM1003MH.1, Rainfall Profile: 39

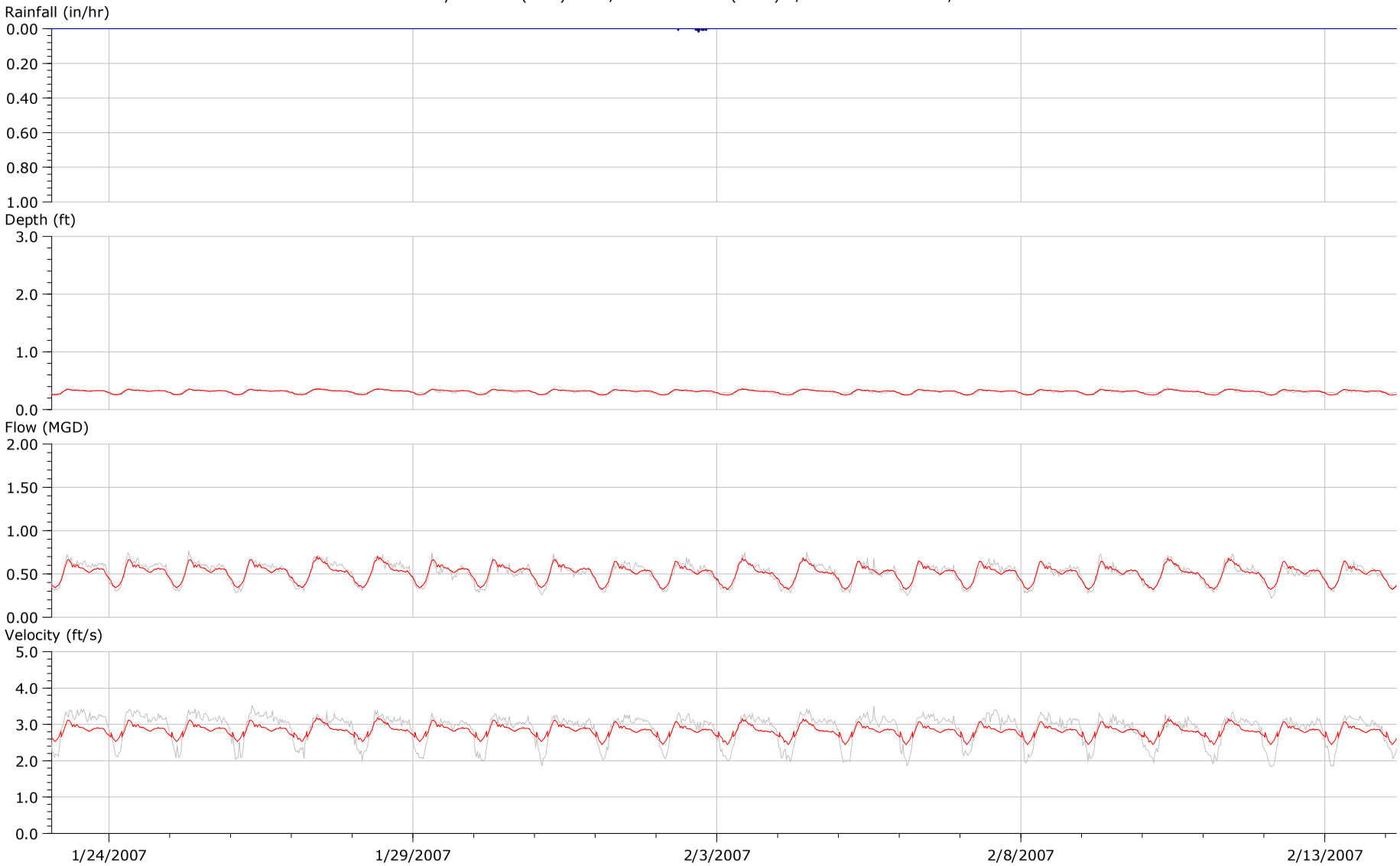

	Rainfall			Depth (ft)		Flow (MGD)			Velocity (ft/s)	
	Depth (in)	Peak (in/hr)	Average (in/hr)	Min	Max	Min	Max	Volume (US Mgal)	Min	Max
Rain	0.045	0.020	0.000							
Obs.				0.237	0.387	0.220	0.759	11.286	1.840	3.510
...eather - Jan/Feb>DWF				0.252	0.359	0.323	0.700	11.251	2.448	3.184

Observed / Predicted Plot Produced by cun36194 (10/19/2009 8:02:22 AM) Page 40 of 53
Flow Survey: >Gwynns Falls_ BV Export>Flow Survey Group - Raw Data>Flow Survey 05/06-05/07 Sliicer Raw Data (2/24/2009 4:39:27 PM)
Sim: >Gwynns Falls_ BV Export>Run Dry-Weather>Dry Weather - Jan/Feb>DWF (10/19/2009 2:14:55 AM)
Graph Template: >Gwynns Falls_ BV Export>Graph Template Group>Graph (BV) (10/18/2009 6:41:11 PM)

Flow Survey Location (Obs.) GF34, Model Location (Pred.) D/S S03KK1015MH.1, Rainfall Profile: 40

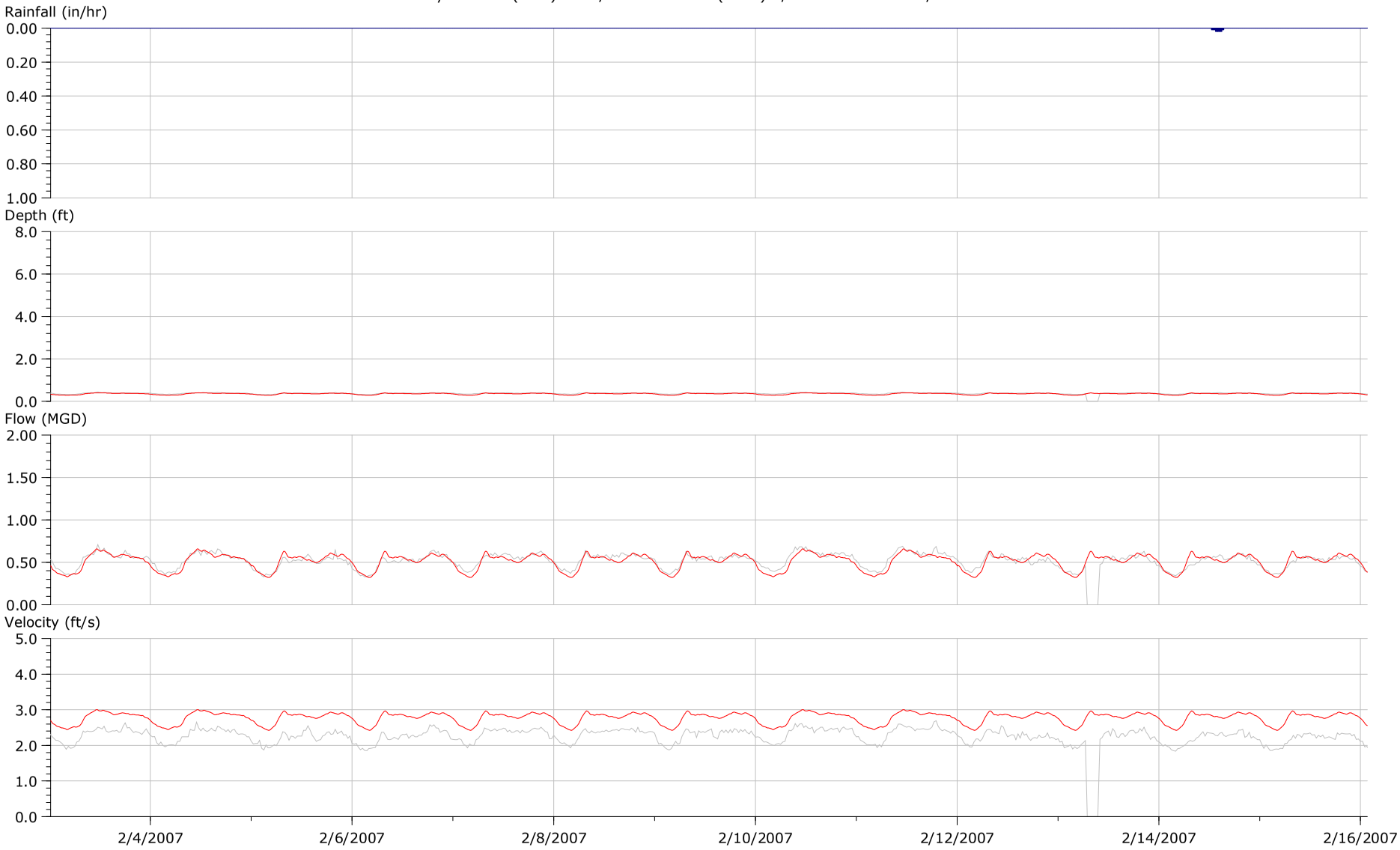

	Rainfall			Depth (ft)		Flow (MGD)			Velocity (ft/s)	
	Depth (in)	Peak (in/hr)	Average (in/hr)	Min	Max	Min	Max	Volume (US Mgal)	Min	Max
Rain	0.045	0.020	0.000							
Obs.				0.000	0.439	0.000	0.709	6.715	0.000	2.690
...eather - Jan/Feb>DWF				0.280	0.401	0.321	0.659	6.651	2.424	3.004

Observed / Predicted Plot Produced by cun36194 (10/19/2009 8:02:22 AM) Page 41 of 53
Flow Survey: >Gwynns Falls_ BV Export>Flow Survey Group - Raw Data>Flow Survey 05/06-05/07 Sliicer Raw Data (2/24/2009 4:39:27 PM)
Sim: >Gwynns Falls_ BV Export>Run Dry-Weather>Dry Weather - Jan/Feb>DWF (10/19/2009 2:14:55 AM)
Graph Template: >Gwynns Falls_ BV Export>Graph Template Group>Graph (BV) (10/18/2009 6:41:11 PM)

Flow Survey Location (Obs.) GFDR1, Model Location (Pred.) D/S S03EE_008MH.1, Rainfall Profile: 41

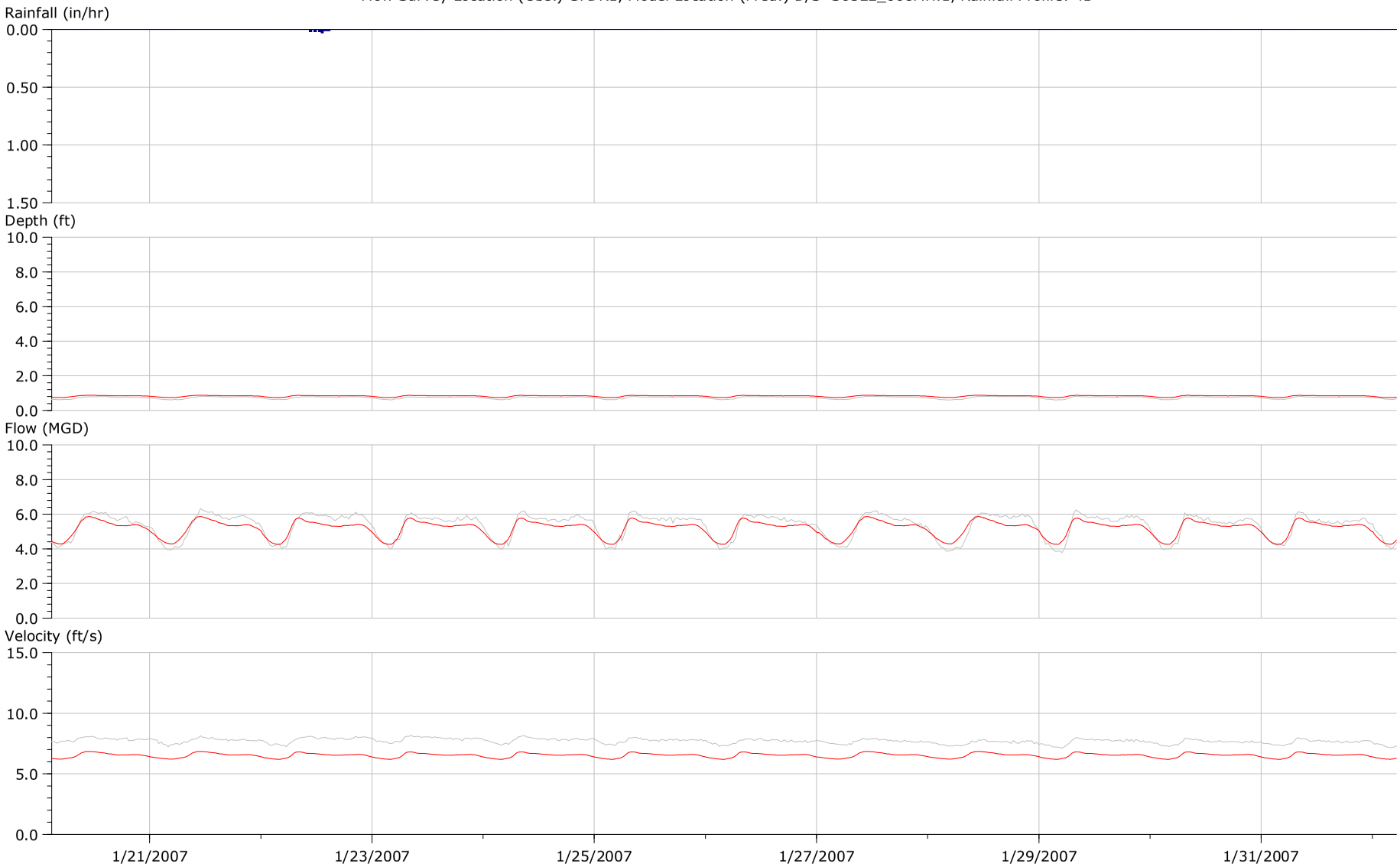

	Rainfall			Depth (ft)		Flow (MGD)			Velocity (ft/s)	
	Depth (in)	Peak (in/hr)	Average (in/hr)	Min	Max	Min	Max	Volume (US Mgal)	Min	Max
Rain	0.060	0.030	0.000							
Obs.				0.609	0.811	3.783	6.321	64.698	7.120	8.170
...eather - Jan/Feb>DWF				0.743	0.876	4.262	5.860	62.573	6.204	6.849

Observed / Predicted Plot Produced by cun36194 (10/19/2009 8:02:22 AM) Page 44 of 53
Flow Survey: >Gwynns Falls_ BV Export>Flow Survey Group - Raw Data>Flow Survey 05/06-05/07 Sliicer Raw Data (2/24/2009 4:39:27 PM)
Sim: >Gwynns Falls_ BV Export>Run Dry-Weather>Dry Weather - Jan/Feb>DWF (10/19/2009 2:14:55 AM)
Graph Template: >Gwynns Falls_ BV Export>Graph Template Group>Graph (BV) (10/18/2009 6:41:11 PM)

Flow Survey Location (Obs.) GFS14, Model Location (Pred.) D/S S09A__025MH.1, Rainfall Profile: 44

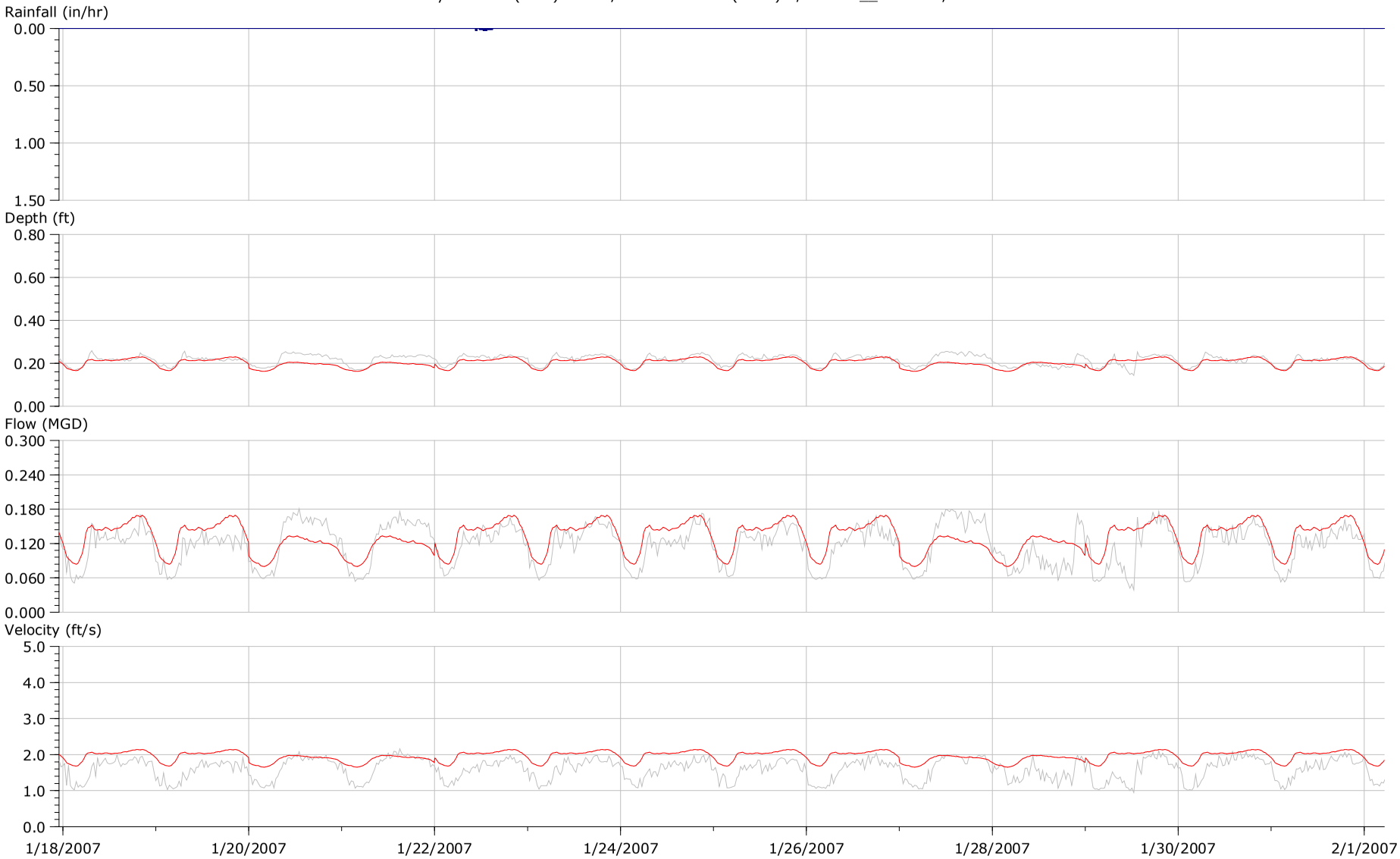

	Rainfall			Depth (ft)		Flow (MGD)			Velocity (ft/s)	
	Depth (in)	Peak (in/hr)	Average (in/hr)	Min	Max	Min	Max	Volume (US Mgal)	Min	Max
Rain	0.055	0.020	0.000							
Obs.				0.144	0.259	0.039	0.181	1.672	0.950	2.160
...eather - Jan/Feb>DWF				0.162	0.230	0.080	0.170	1.855	1.651	2.142

Observed / Predicted Plot Produced by cun36194 (10/19/2009 8:02:22 AM) Page 46 of 53
Flow Survey: >Gwynns Falls_ BV Export>Flow Survey Group - Raw Data>Flow Survey 05/06-05/07 Sliicer Raw Data (2/24/2009 4:39:27 PM)
Sim: >Gwynns Falls_ BV Export>Run Dry-Weather>Dry Weather - Jan/Feb>DWF (10/19/2009 2:14:55 AM)
Graph Template: >Gwynns Falls_ BV Export>Graph Template Group>Graph (BV) (10/18/2009 6:41:11 PM)

Flow Survey Location (Obs.) PA13, Model Location (Pred.) D/S S27G1_007MH.1, Rainfall Profile: 46

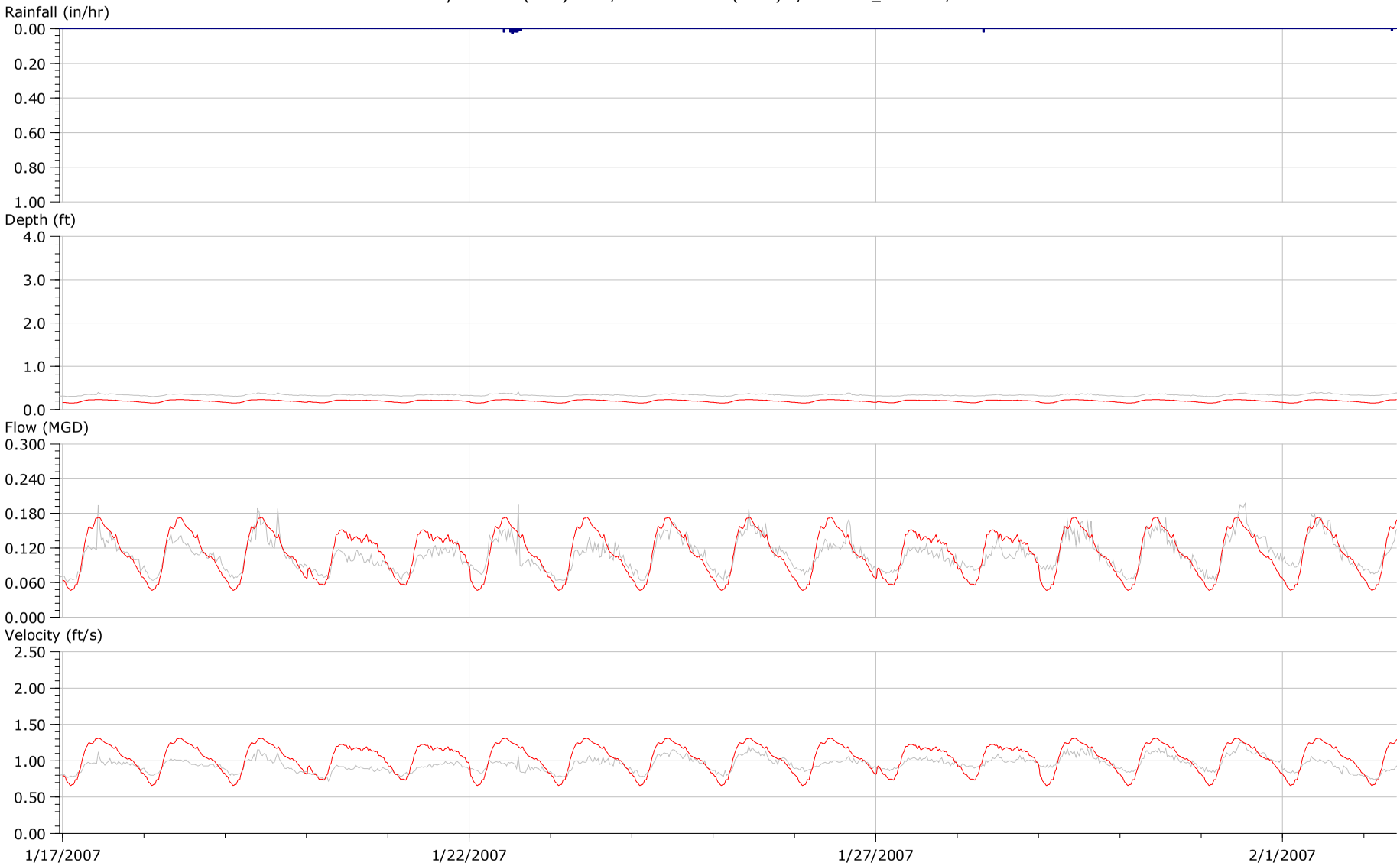

	Rainfall			Depth (ft)		Flow (MGD)			Velocity (ft/s)	
	Depth (in)	Peak (in/hr)	Average (in/hr)	Min	Max	Min	Max	Volume (US Mgal)	Min	Max
Rain	0.090	0.030	0.000							
Obs.				0.299	0.404	0.062	0.197	1.788	0.720	1.260
...eather - Jan/Feb>DWF				0.152	0.233	0.047	0.173	1.831	0.659	1.310

Observed / Predicted Plot Produced by cun36194 (10/19/2009 8:02:22 AM) Page 49 of 53
Flow Survey: >Gwynns Falls_ BV Export>Flow Survey Group - Raw Data>Flow Survey 05/06-05/07 Sliicer Raw Data (2/24/2009 4:39:27 PM)
Sim: >Gwynns Falls_ BV Export>Run Dry-Weather>Dry Weather - Jan/Feb>DWF (10/19/2009 2:14:55 AM)
Graph Template: >Gwynns Falls_ BV Export>Graph Template Group>Graph (BV) (10/18/2009 6:41:11 PM)

Flow Survey Location (Obs.) TSGF03, Model Location (Pred.) D/S S13I__017MH.1, Rainfall Profile: 49

	Rainfall			Depth (ft)		Flow (MGD)			Velocity (ft/s)	
	Depth (in)	Peak (in/hr)	Average (in/hr)	Min	Max	Min	Max	Volume (US Mgal)	Min	Max
Rain	0.130	0.090	0.000							
Obs.				1.719	1.788	16.716	19.457	231.483	6.070	6.990
...eather - Jan/Feb>DWF				1.784	1.833	18.550	19.560	246.740	7.038	7.194

Observed / Predicted Plot Produced by cun36194 (10/19/2009 8:02:22 AM) Page 51 of 53
Flow Survey: >Gwynns Falls_ BV Export>Flow Survey Group - Raw Data>Flow Survey 05/06-05/07 Sliicer Raw Data (2/24/2009 4:39:27 PM)
Sim: >Gwynns Falls_ BV Export>Run Dry-Weather>Dry Weather - Jan/Feb>DWF (10/19/2009 2:14:55 AM)
Graph Template: >Gwynns Falls_ BV Export>Graph Template Group>Graph (BV) (10/18/2009 6:41:11 PM)

Flow Survey Location (Obs.) TSPA01, Model Location (Pred.) D/S SC573-3.1, Rainfall Profile: 51

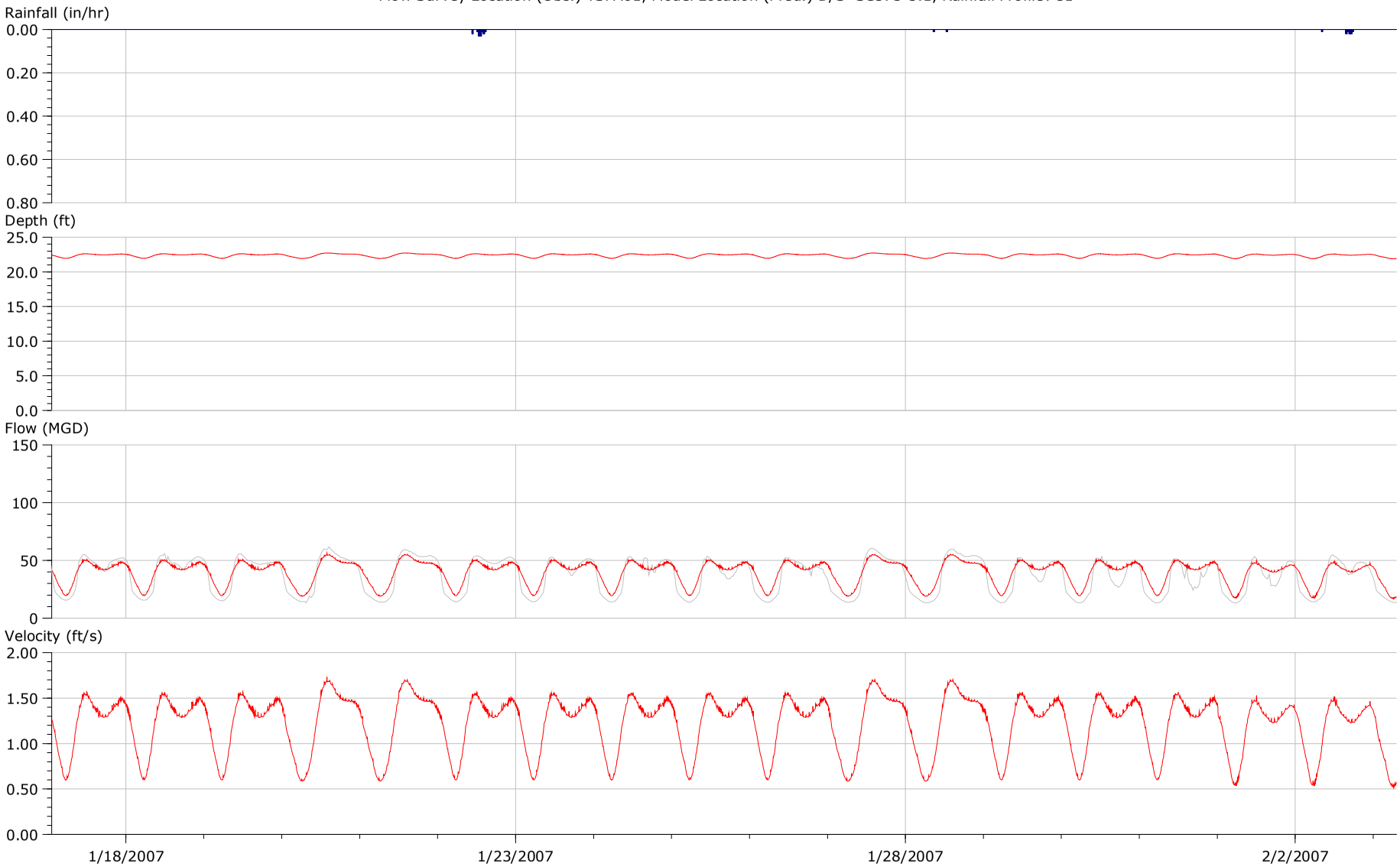

	Rainfall			Depth (ft)		Flow (MGD)			Velocity (ft/s)	
	Depth (in)	Peak (in/hr)	Average (in/hr)	Min	Max	Min	Max	Volume (US Mgal)	Min	Max
Rain	0.120	0.030	0.000							
Obs.				0.000	0.000	13.125	61.635	629.454	0.000	0.000
...eather - Jan/Feb>DWF				21.886	22.751	16.829	56.322	684.132	0.518	1.734

Observed / Predicted Plot Produced by cun36194 (10/19/2009 8:02:22 AM) Page 53 of 53
Flow Survey: >Gwynns Falls_ BV Export>Flow Survey Group - Raw Data>Flow Survey 05/06-05/07 Sliicer Raw Data (2/24/2009 4:39:27 PM)
Sim: >Gwynns Falls_ BV Export>Run Dry-Weather>Dry Weather - Jan/Feb>DWF (10/19/2009 2:14:55 AM)
Graph Template: >Gwynns Falls_ BV Export>Graph Template Group>Graph (BV) (10/18/2009 6:41:11 PM)

Flow Survey Location (Obs.) TSPA03, Model Location (Pred.) U/S SC573-8.1, Rainfall Profile: 53

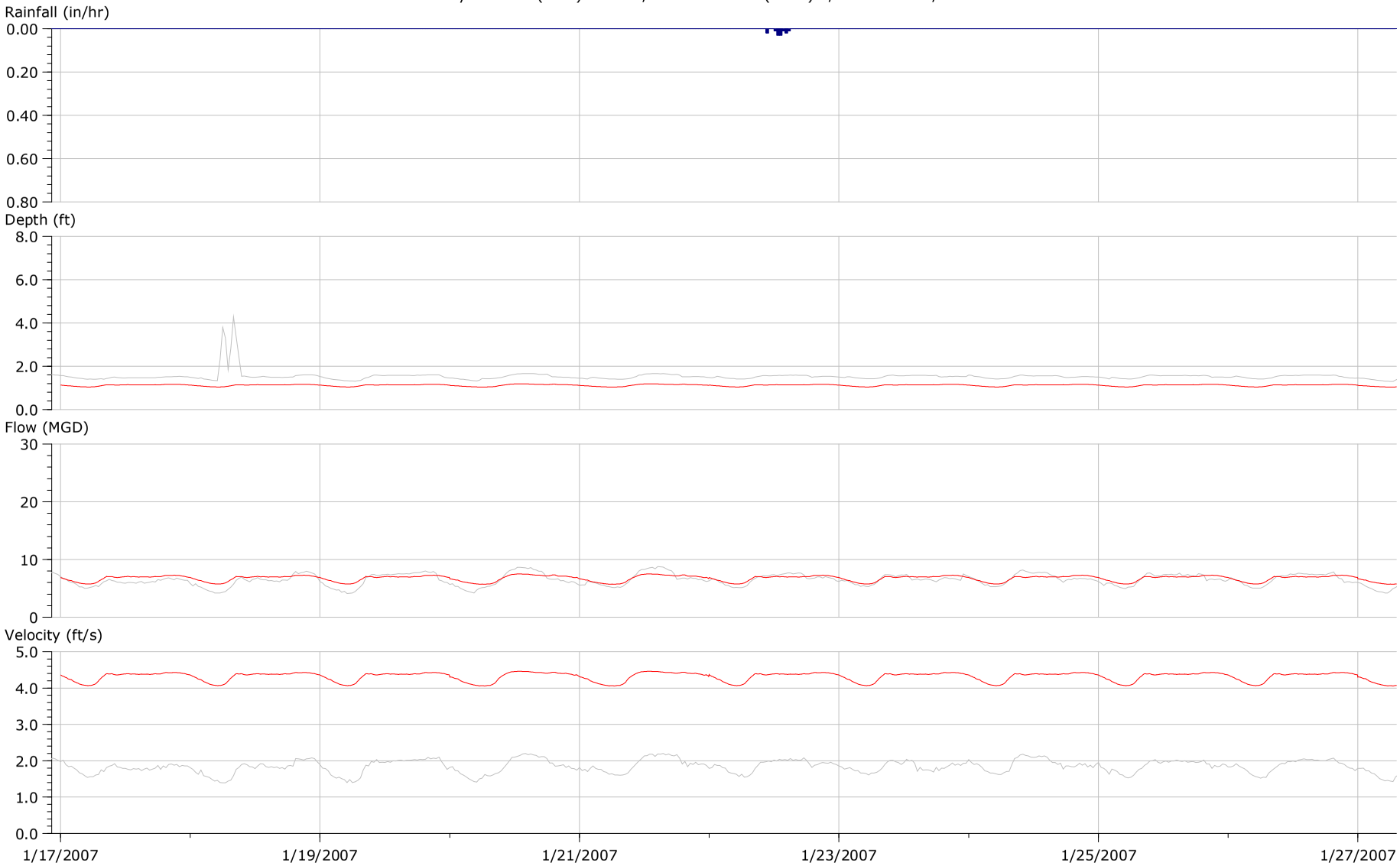

	Rainfall			Depth (ft)		Flow (MGD)			Velocity (ft/s)	
	Depth (in)	Peak (in/hr)	Average (in/hr)	Min	Max	Min	Max	Volume (US Mgal)	Min	Max
Rain	0.065	0.030	0.000							
Obs.				1.294	4.279	4.128	8.754	67.256	1.390	2.200
...eather - Jan/Feb>DWF				1.040	1.188	5.706	7.514	69.325	4.057	4.463