Flow Survey: >Dundalk City Project>Flow Survey Group>Full Period (7/18/2008 10:40:37 AM)
Sim: >Dundalk City Project>Run Group -- Calibration>05/11/2006>Rain Gauge-adjusted Radar Rainfall (10/13/2009 4:23:39 PM)
Graph Template: >Dundalk City Project>Graph Template Group>Wet Weather Template (10/14/2009 10:33:48 AM)

Flow Survey Location (Obs.) DU07, Model Location (Pred.) D/S S69Q__006MH.1, Rainfall Profile: 7

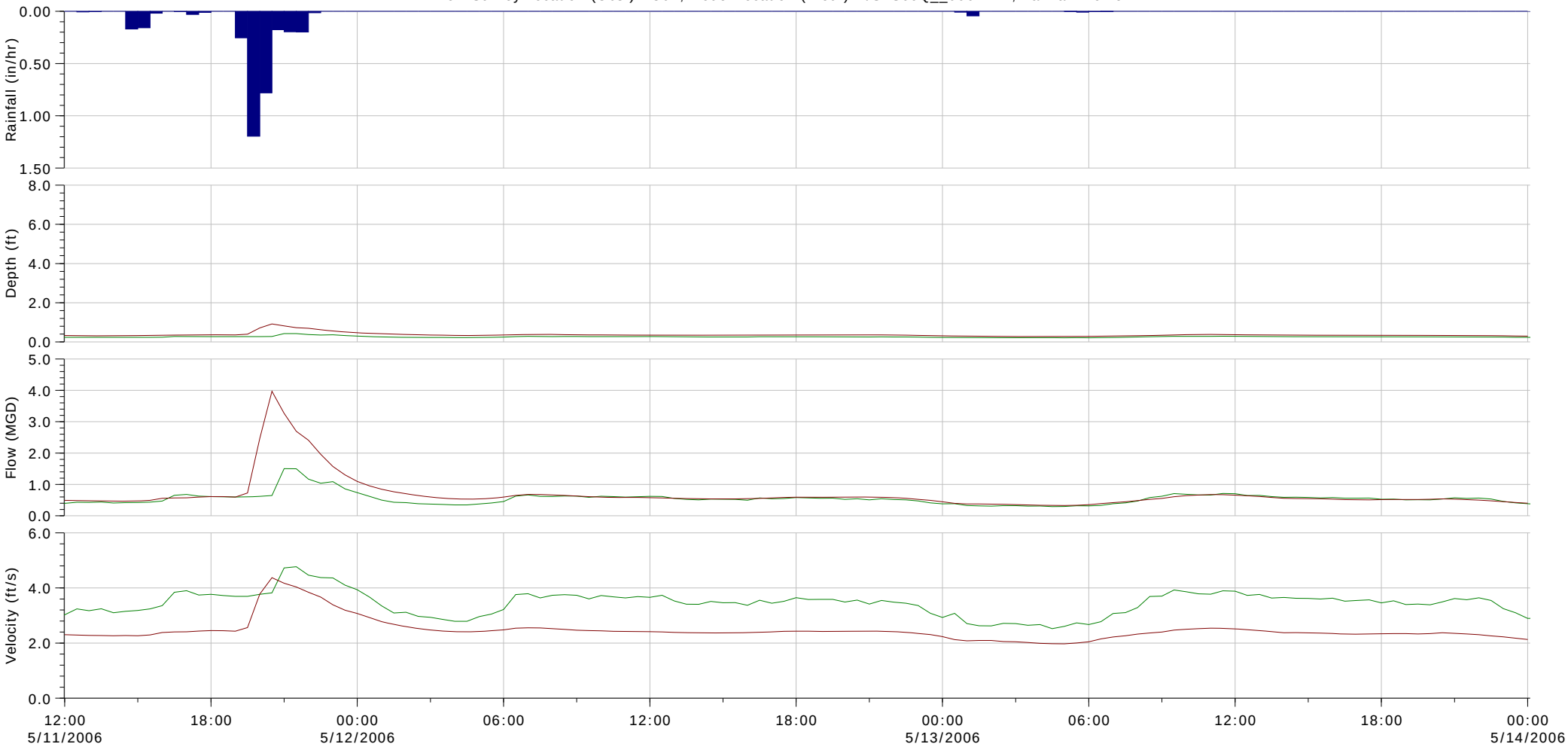

	Rainfall			Depth (ft)		Flow (MGD)			Velocity (ft/s)	
	Depth (in)	Peak (in/hr)	Average (in/hr)	Min	Max	Min	Max	Volume (US Mgal)	Min	Max
Rain	1.641	1.196	0.027							
Obs.				0.210	0.424	0.292	1.501	1.389	2.522	4.770
...e-adjusted Radar Rainfall				0.272	0.917	0.327	3.971	1.692	1.972	4.372

Results Report

Powered by InfoWorks™

Flow Survey: >Dundalk City Project>Flow Survey Group>Full Period (7/18/2008 10:40:37 AM)
Sim: >Dundalk City Project>Run Group -- Calibration>05/14/2006>Rain Gauge-adjusted Radar Rainfall (10/13/2009 4:23:47 PM)
Graph Template: >Dundalk City Project>Graph Template Group>Wet Weather Template (10/14/2009 10:33:48 AM)

Flow Survey Location (Obs.) DU07, Model Location (Pred.) D/S S69Q__006MH.1, Rainfall Profile: 7

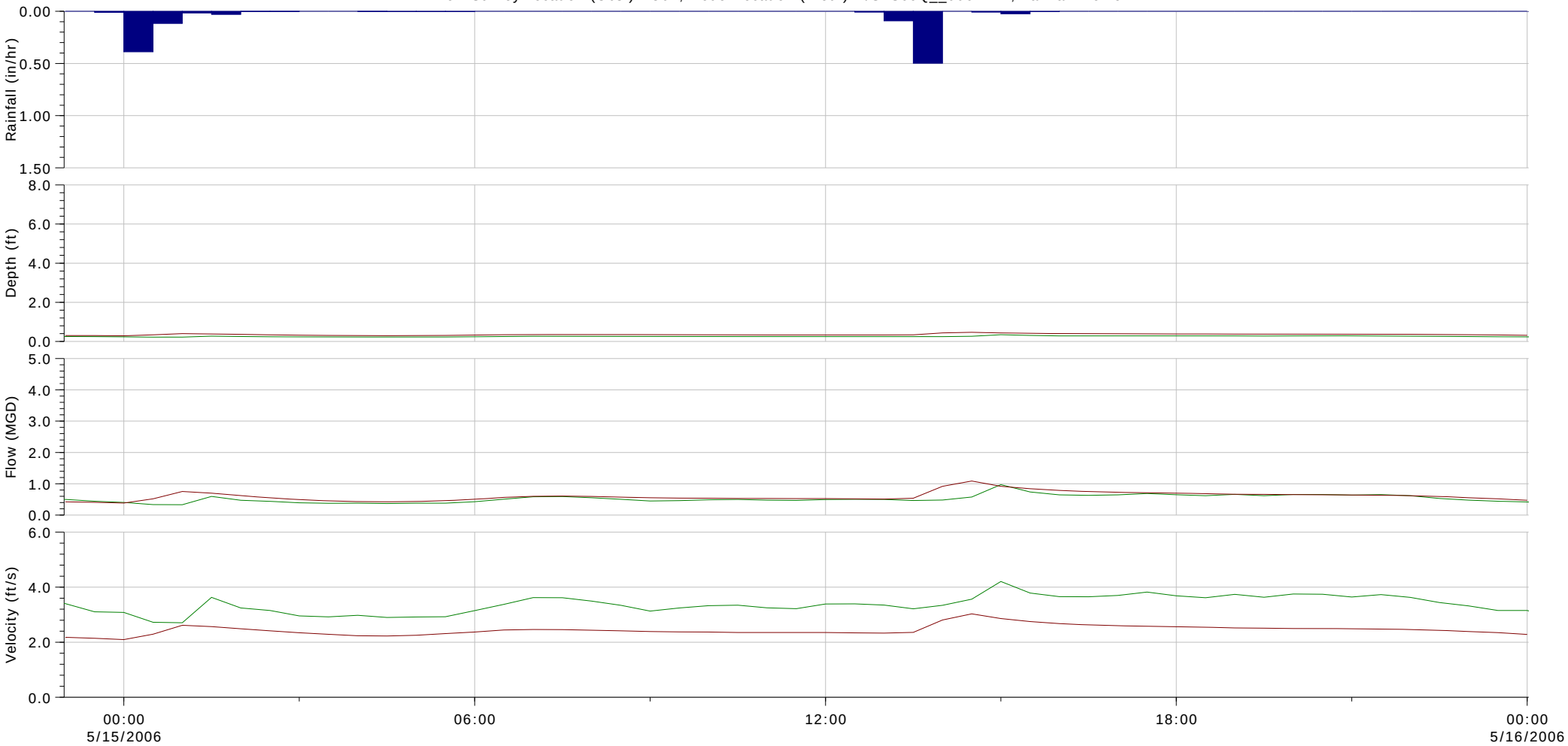

	Rainfall			Depth (ft)		Flow (MGD)			Velocity (ft/s)	
	Depth (in)	Peak (in/hr)	Average (in/hr)	Min	Max	Min	Max	Volume (US Mgal)	Min	Max
Rain	0.606	0.498	0.024							
Obs.				0.220	0.341	0.329	0.971	0.568	2.707	4.207
...e-adjusted Radar Rainfall				0.291	0.465	0.383	1.086	0.628	2.094	3.033

Results Report

Powered by InfoWorks™

Flow Survey: >Dundalk City Project>Flow Survey Group>Full Period (7/18/2008 10:40:37 AM)
Sim: >Dundalk City Project>Run Group -- Calibration>06/02/2006>Rain Gauge-adjusted Radar Rainfall (10/13/2009 4:23:56 PM)
Graph Template: >Dundalk City Project>Graph Template Group>Wet Weather Template (10/14/2009 10:33:48 AM)

Flow Survey Location (Obs.) DU07, Model Location (Pred.) D/S S69Q__006MH.1, Rainfall Profile: 7

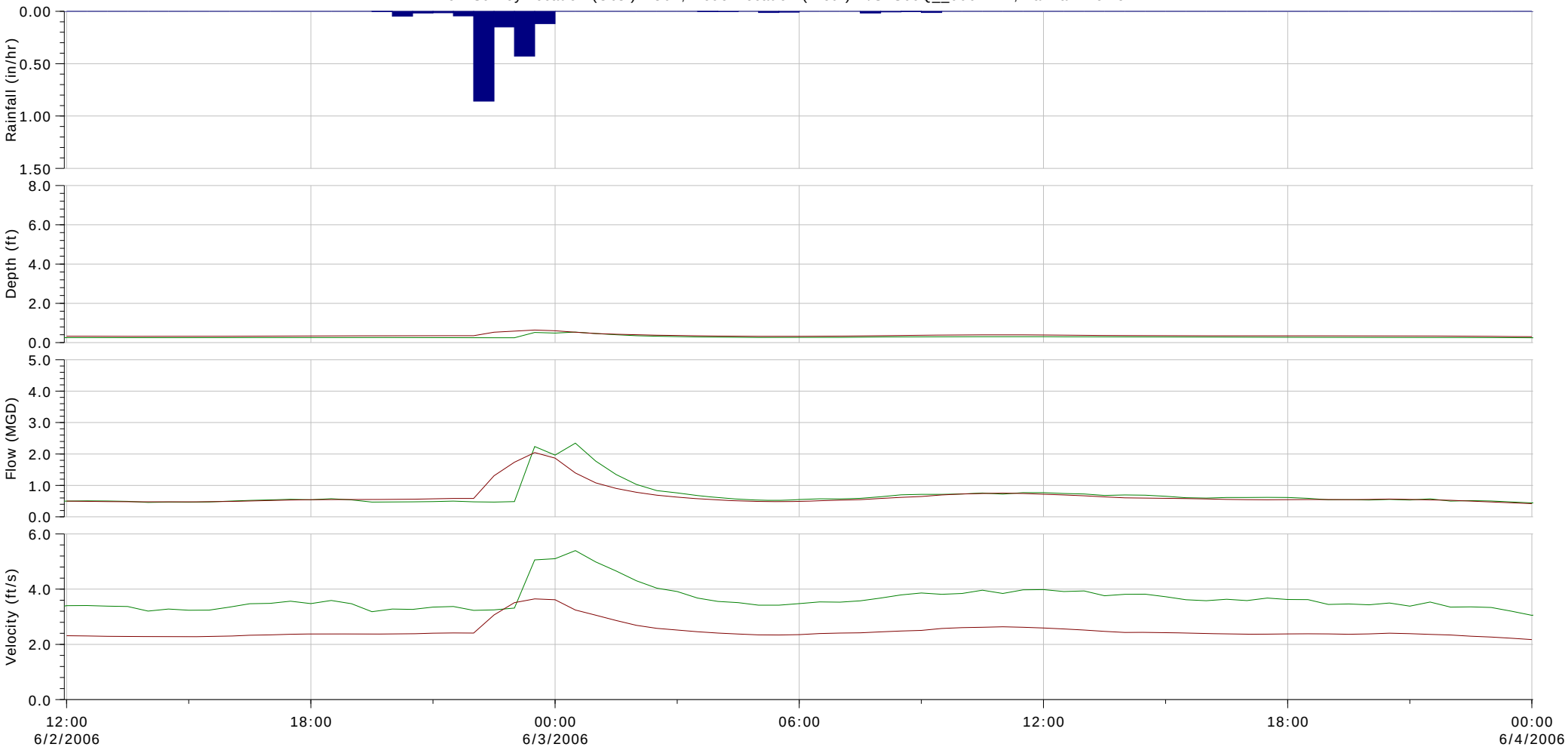

	Rainfall			Depth (ft)		Flow (MGD)			Velocity (ft/s)	
	Depth (in)	Peak (in/hr)	Average (in/hr)	Min	Max	Min	Max	Volume (US Mgal)	Min	Max
Rain	0.869	0.858	0.024							
Obs.				0.245	0.533	0.442	2.345	1.043	3.053	5.395
...e-adjusted Radar Rainfall				0.302	0.641	0.419	2.046	0.982	2.174	3.648

Results Report

Powered by InfoWorks™

Flow Survey: >Dundalk City Project>Flow Survey Group>Full Period (7/18/2008 10:40:37 AM)
Sim: >Dundalk City Project>Run Group -- Calibration>06/19/2006>Rain Gauge-adjusted Radar Rainfall (10/13/2009 4:24:05 PM)
Graph Template: >Dundalk City Project>Graph Template Group>Wet Weather Template (10/14/2009 10:33:48 AM)

Flow Survey Location (Obs.) DU07, Model Location (Pred.) D/S S69Q__006MH.1, Rainfall Profile: 7

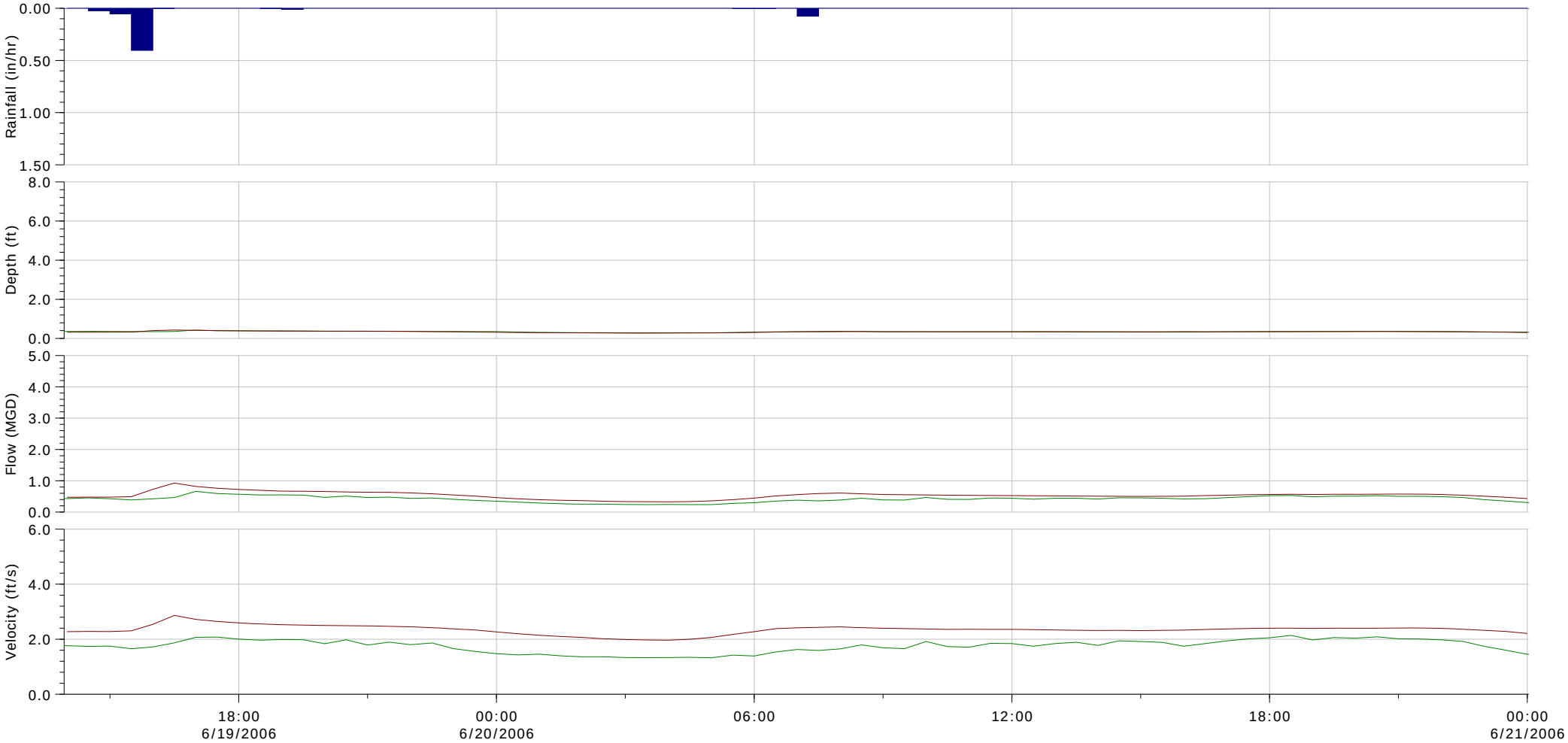

	Rainfall			Depth (ft)		Flow (MGD)			Velocity (ft/s)	
	Depth (in)	Peak (in/hr)	Average (in/hr)	Min	Max	Min	Max	Volume (US Mgal)	Min	Max
Rain	0.290	0.404	0.008							
Obs.				0.286	0.429	0.238	0.662	0.610	1.327	2.140
...e-adjusted Radar Rainfall				0.272	0.432	0.325	0.924	0.761	1.965	2.863

Results Report

Powered by InfoWorks™

Flow Survey: >Dundalk City Project>Flow Survey Group>Full Period (7/18/2008 10:40:37 AM)
Sim: >Dundalk City Project>Run Group -- Calibration>06/24/2006>Rain Gauge-adjusted Radar Rainfall (10/13/2009 4:24:23 PM)
Graph Template: >Dundalk City Project>Graph Template Group>Wet Weather Template (10/14/2009 10:33:48 AM)

Flow Survey Location (Obs.) DU07, Model Location (Pred.) D/S S69Q__006MH.1, Rainfall Profile: 7

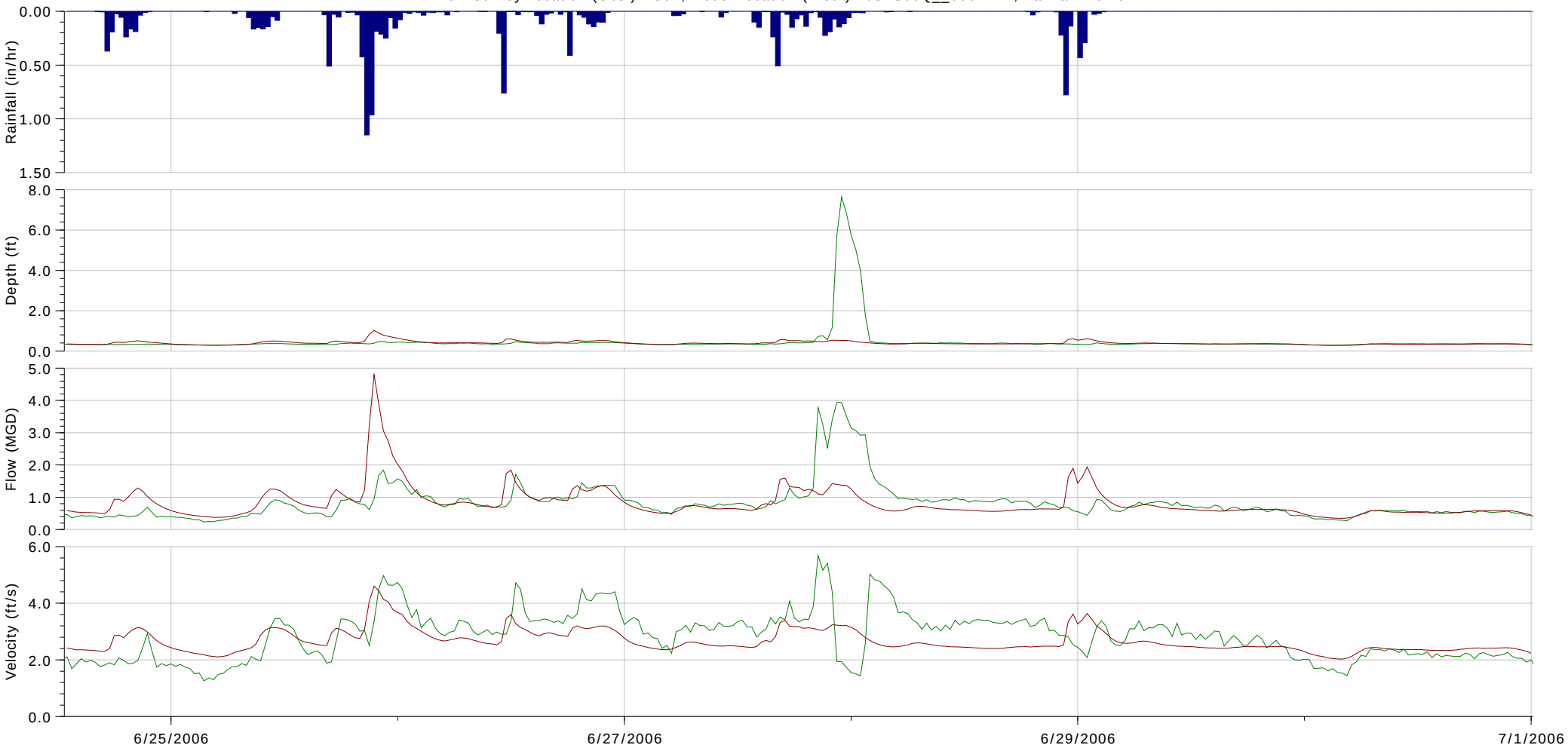

	Rainfall			Depth (ft)		Flow (MGD)			Velocity (ft/s)	
	Depth (in)	Peak (in/hr)	Average (in/hr)	Min	Max	Min	Max	Volume (US Mgal)	Min	Max
Rain	6.574	1.150	0.042							
Obs.				0.292	7.642	0.232	3.939	5.343	1.255	5.683
...e-adjusted Radar Rainfall				0.278	1.020	0.346	4.794	5.319	2.025	4.603

Results Report

Powered by

InfoWorks™

Flow Survey: >Dundalk City Project>Flow Survey Group>Full Period (7/18/2008 10:40:37 AM)
Sim: >Dundalk City Project>Run Group -- Calibration>07/05/2006>Rain Gauge-adjusted Radar Rainfall (10/13/2009 4:24:33 PM)
Graph Template: >Dundalk City Project>Graph Template Group>Wet Weather Template (10/14/2009 10:33:48 AM)

Flow Survey Location (Obs.) DU07, Model Location (Pred.) D/S S69Q__006MH.1, Rainfall Profile: 7

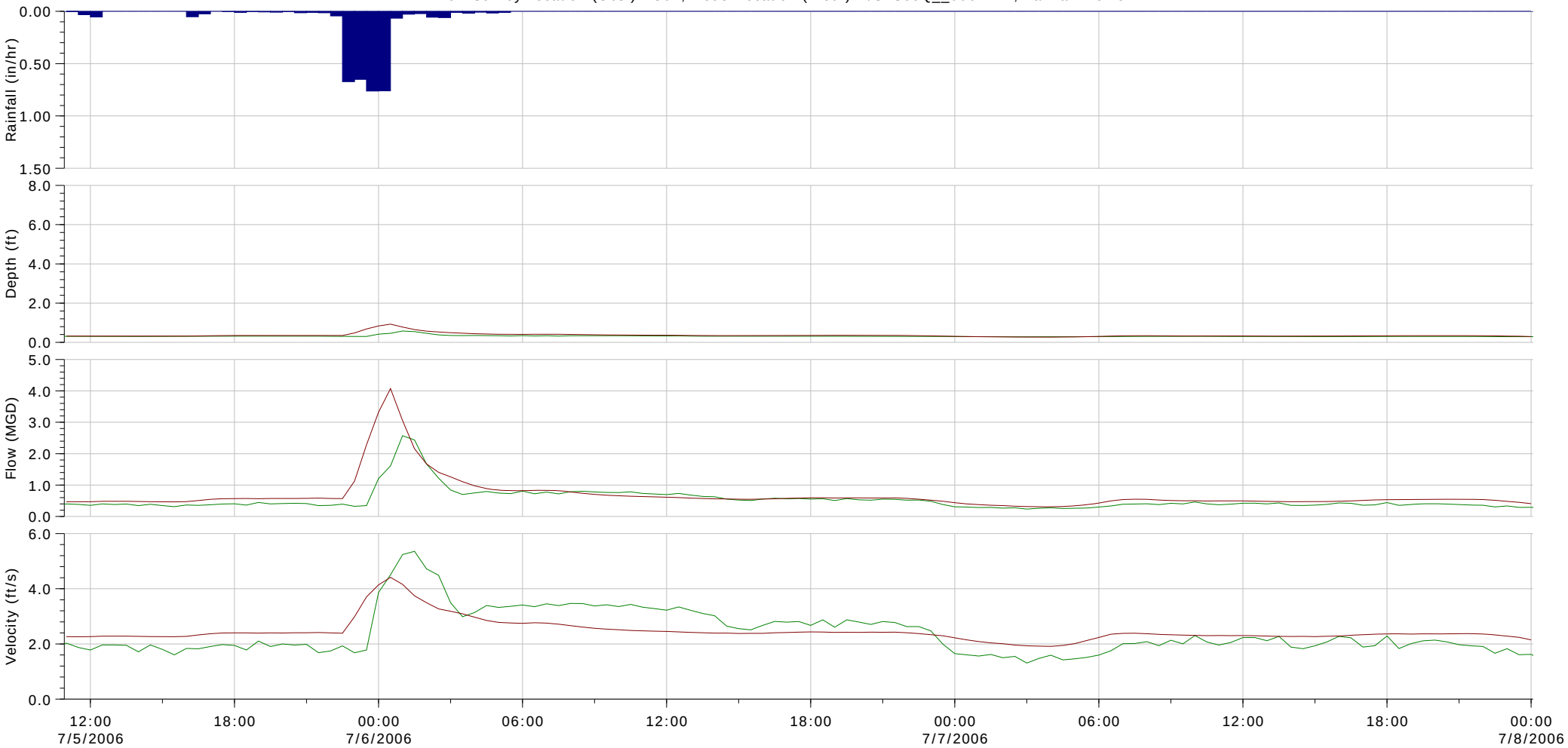

	Rainfall			Depth (ft)		Flow (MGD)			Velocity (ft/s)	
	Depth (in)	Peak (in/hr)	Average (in/hr)	Min	Max	Min	Max	Volume (US Mgal)	Min	Max
Rain	1.710	0.762	0.028							
Obs.				0.280	0.581	0.233	2.571	1.361	1.307	5.358
...e-adjusted Radar Rainfall				0.267	0.929	0.308	4.075	1.717	1.913	4.412

Results Report

Powered by InfoWorks™

Flow Survey: >Dundalk City Project>Flow Survey Group>Full Period (7/18/2008 10:40:37 AM)
Sim: >Dundalk City Project>Run Group -- Calibration>07/22/2006>Rain Gauge-adjusted Radar Rainfall (10/13/2009 4:24:43 PM)
Graph Template: >Dundalk City Project>Graph Template Group>Wet Weather Template (10/14/2009 10:33:48 AM)

Flow Survey Location (Obs.) DU07, Model Location (Pred.) D/S S69Q__006MH.1, Rainfall Profile: 7

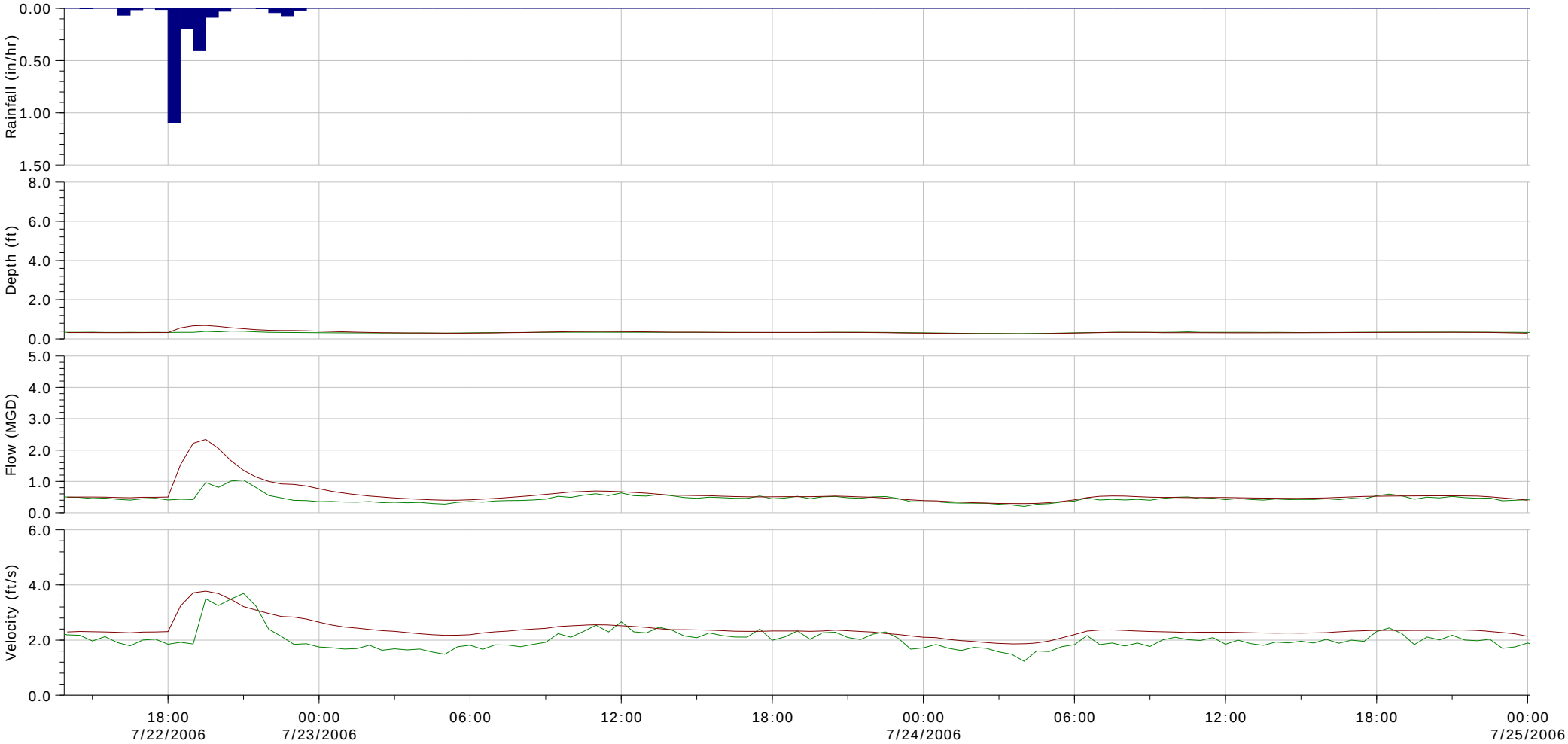

	Rainfall			Depth (ft)		Flow (MGD)			Velocity (ft/s)	
	Depth (in)	Peak (in/hr)	Average (in/hr)	Min	Max	Min	Max	Volume (US Mgal)	Min	Max
Rain	1.021	1.096	0.017							
Obs.				0.271	0.399	0.204	1.040	1.109	1.233	3.693
...e-adjusted Radar Rainfall				0.261	0.690	0.290	2.341	1.414	1.861	3.773

Results Report

Powered by InfoWorks™

Flow Survey: >Dundalk City Project>Flow Survey Group>Full Period (7/18/2008 10:40:37 AM)
Sim: >Dundalk City Project>Run Group -- Calibration>09/01/2006>Rain Gauge-adjusted Radar Rainfall (10/13/2009 4:24:55 PM)
Graph Template: >Dundalk City Project>Graph Template Group>Wet Weather Template (10/14/2009 10:33:48 AM)

Flow Survey Location (Obs.) DU07, Model Location (Pred.) D/S S69Q__006MH.1, Rainfall Profile: 7

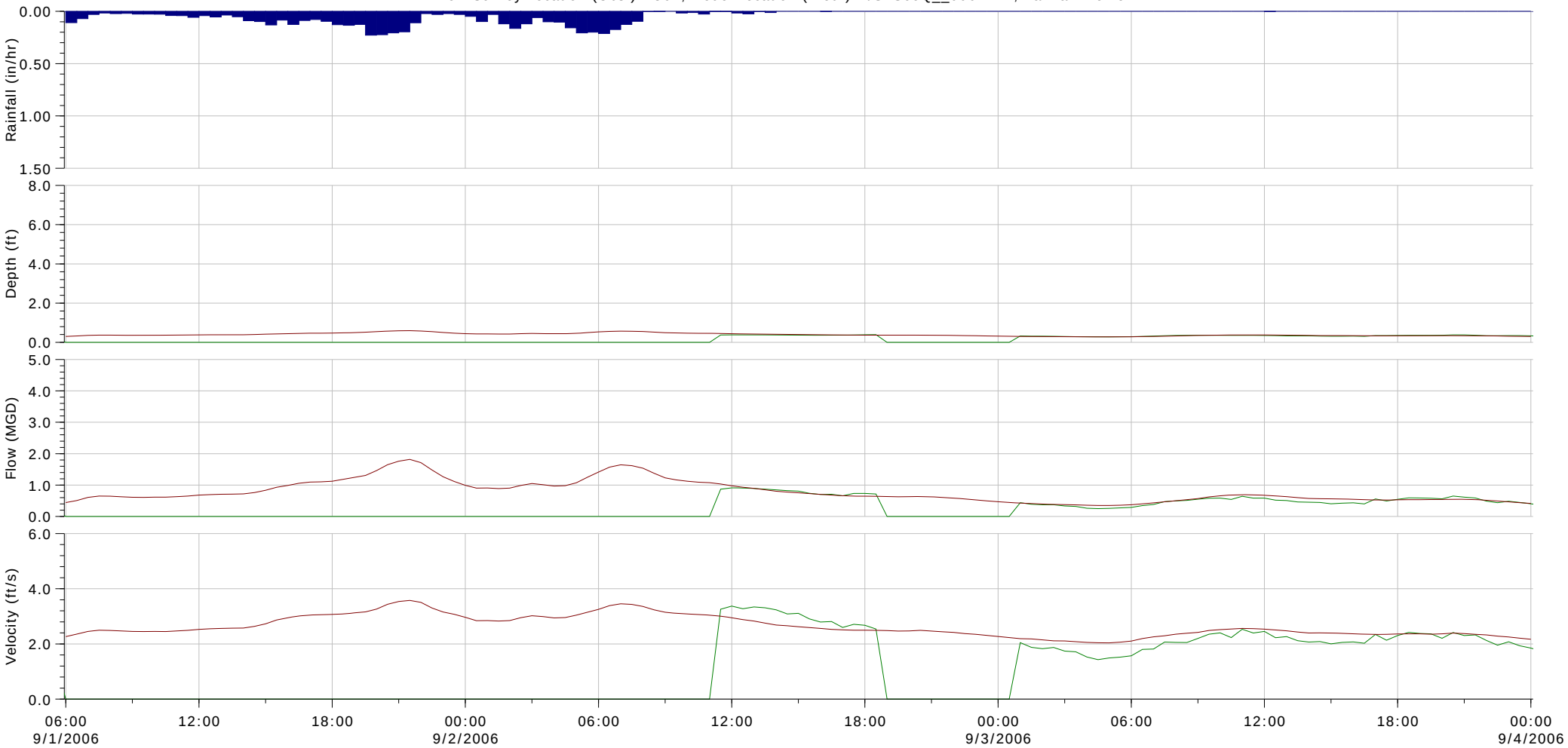

	Rainfall			Depth (ft)		Flow (MGD)			Velocity (ft/s)	
	Depth (in)	Peak (in/hr)	Average (in/hr)	Min	Max	Min	Max	Volume (US Mgal)	Min	Max
Rain	2.528	0.228	0.038							
Obs.				0.000	0.393	0.000	0.911	0.709	0.000	3.373
...e-adjusted Radar Rainfall				0.279	0.596	0.350	1.818	2.155	2.037	3.578

Results Report

Powered by InfoWorks™

Flow Survey: >Dundalk City Project>Flow Survey Group>Full Period (7/18/2008 10:40:37 AM)
Sim: >Dundalk City Project>Run Group -- Calibration>09/05/2006>Rain Gauge-adjusted Radar Rainfall (10/13/2009 4:25:06 PM)
Graph Template: >Dundalk City Project>Graph Template Group>Wet Weather Template (10/14/2009 10:33:48 AM)

Flow Survey Location (Obs.) DU07, Model Location (Pred.) D/S S69Q__006MH.1, Rainfall Profile: 7

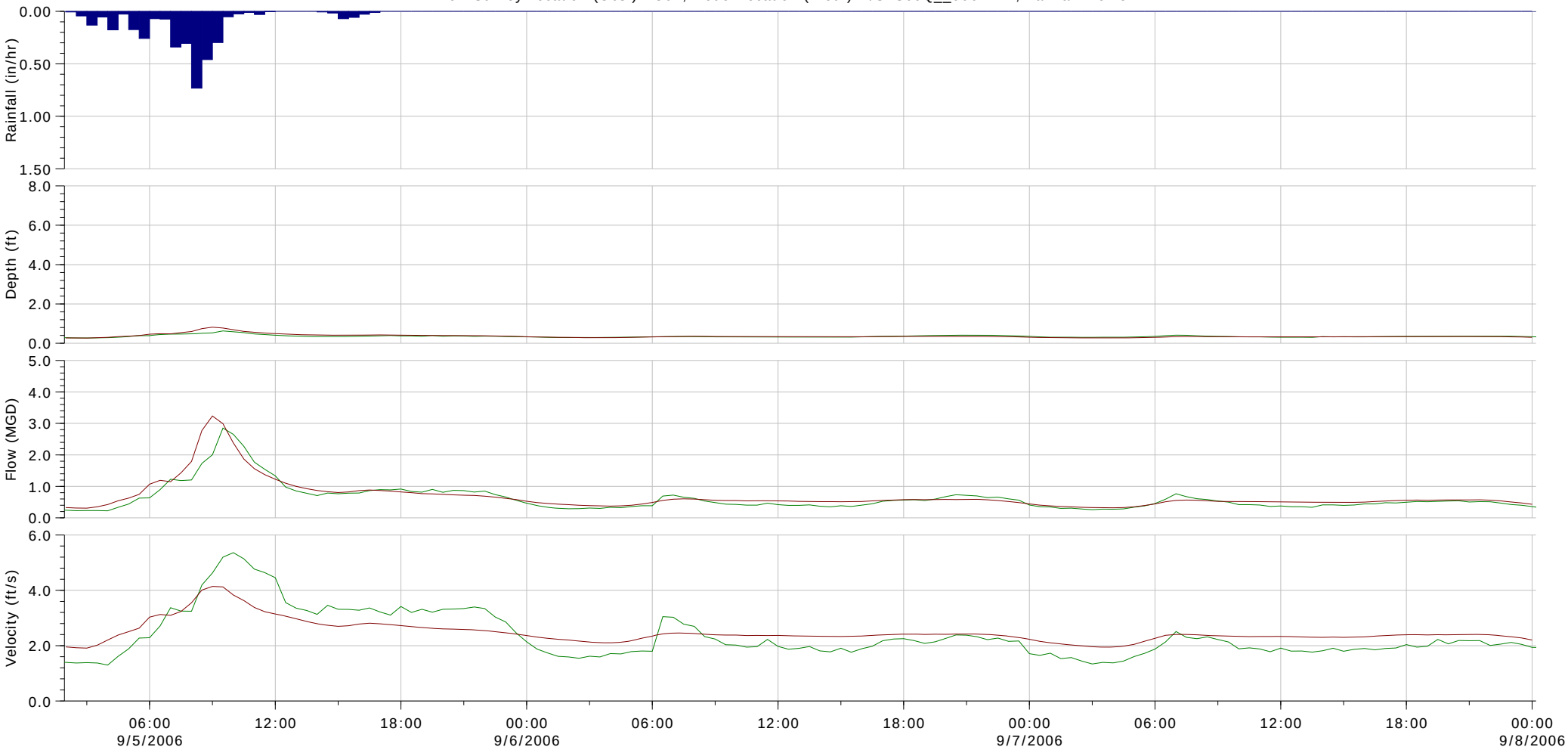

	Rainfall			Depth (ft)		Flow (MGD)			Velocity (ft/s)	
	Depth (in)	Peak (in/hr)	Average (in/hr)	Min	Max	Min	Max	Volume (US Mgal)	Min	Max
Rain	1.728	0.732	0.025							
Obs.				0.272	0.629	0.222	2.852	1.813	1.298	5.362
...e-adjusted Radar Rainfall				0.267	0.818	0.309	3.236	1.964	1.910	4.141

Results Report

Powered by InfoWorks™

Flow Survey: >Dundalk City Project>Flow Survey Group>Full Period (7/18/2008 10:40:37 AM)
Sim: >Dundalk City Project>Run Group -- Calibration>09/14/2006>Rain Gauge-adjusted Radar Rainfall (10/13/2009 4:25:17 PM)
Graph Template: >Dundalk City Project>Graph Template Group>Wet Weather Template (10/14/2009 10:33:48 AM)

Flow Survey Location (Obs.) DU07, Model Location (Pred.) D/S S69Q__006MH.1, Rainfall Profile: 7

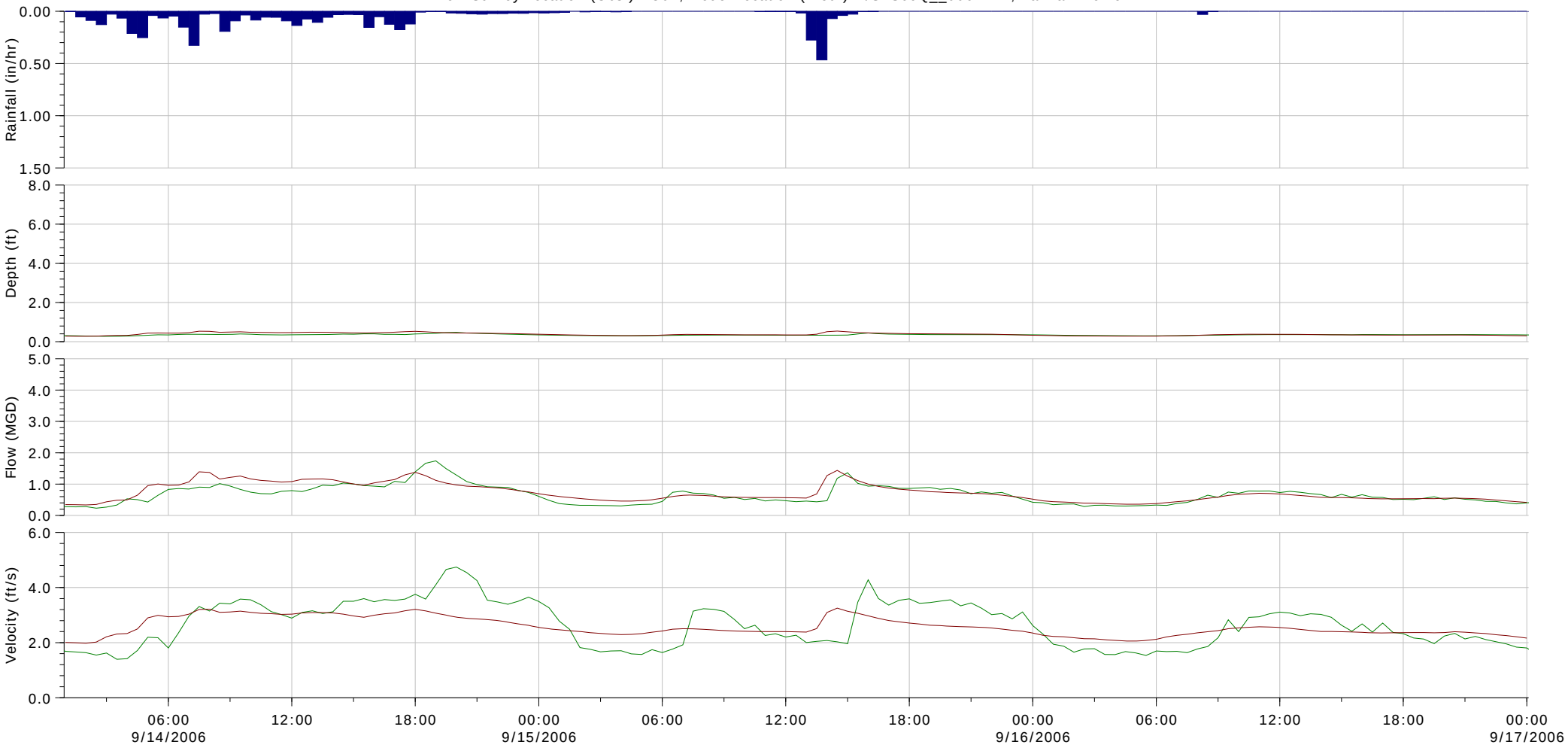

	Rainfall			Depth (ft)		Flow (MGD)			Velocity (ft/s)	
	Depth (in)	Peak (in/hr)	Average (in/hr)	Min	Max	Min	Max	Volume (US Mgal)	Min	Max
Rain	2.207	0.466	0.031							
Obs.				0.277	0.475	0.229	1.742	1.970	1.397	4.743
...e-adjusted Radar Rainfall				0.276	0.539	0.334	1.436	2.130	1.978	3.252

Results Report

Powered by InfoWorks™

Flow Survey: >Dundalk City Project>Flow Survey Group>Full Period (7/18/2008 10:40:37 AM)
Sim: >Dundalk City Project>Run Group -- Calibration>09/28/2006>Rain Gauge-adjusted Radar Rainfall (10/13/2009 4:25:25 PM)
Graph Template: >Dundalk City Project>Graph Template Group>Wet Weather Template (10/14/2009 10:33:48 AM)

Flow Survey Location (Obs.) DU07, Model Location (Pred.) D/S S69Q__006MH.1, Rainfall Profile: 7

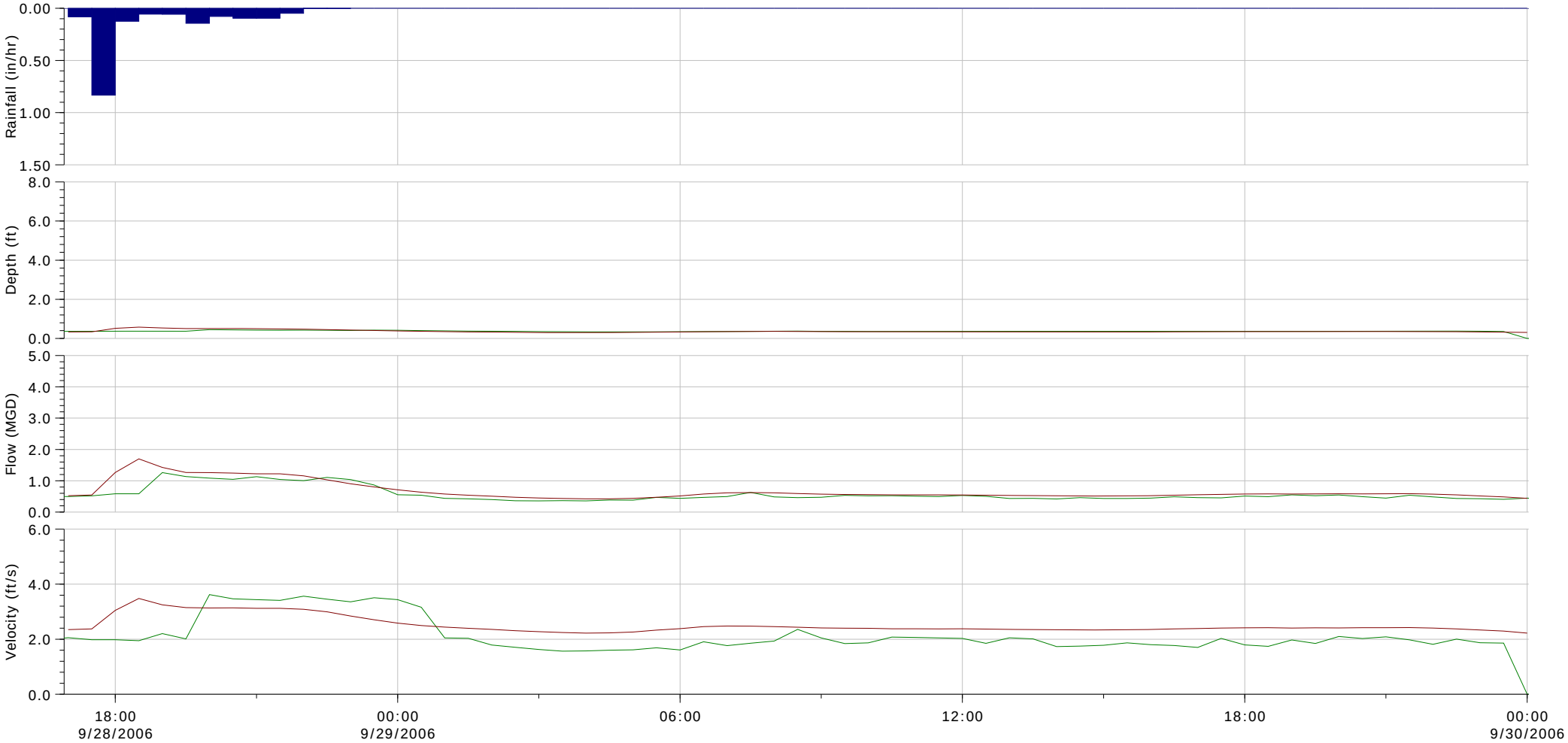

	Rainfall			Depth (ft)		Flow (MGD)			Velocity (ft/s)	
	Depth (in)	Peak (in/hr)	Average (in/hr)	Min	Max	Min	Max	Volume (US Mgal)	Min	Max
Rain	0.809	0.832	0.026							
Obs.				0.000	0.449	0.356	1.262	0.755	0.000	3.623
...e-adjusted Radar Rainfall				0.298	0.580	0.421	1.700	0.867	2.220	3.481

Results Report

Powered by InfoWorks™

Flow Survey: >Dundalk City Project>Flow Survey Group>Full Period (7/18/2008 10:40:37 AM)
Sim: >Dundalk City Project>Run Group -- Calibration>10/05/2006>Rain Gauge-adjusted Radar Rainfall (10/13/2009 4:25:37 PM)
Graph Template: >Dundalk City Project>Graph Template Group>Wet Weather Template (10/14/2009 10:33:48 AM)

Flow Survey Location (Obs.) DU07, Model Location (Pred.) D/S S69Q__006MH.1, Rainfall Profile: 7

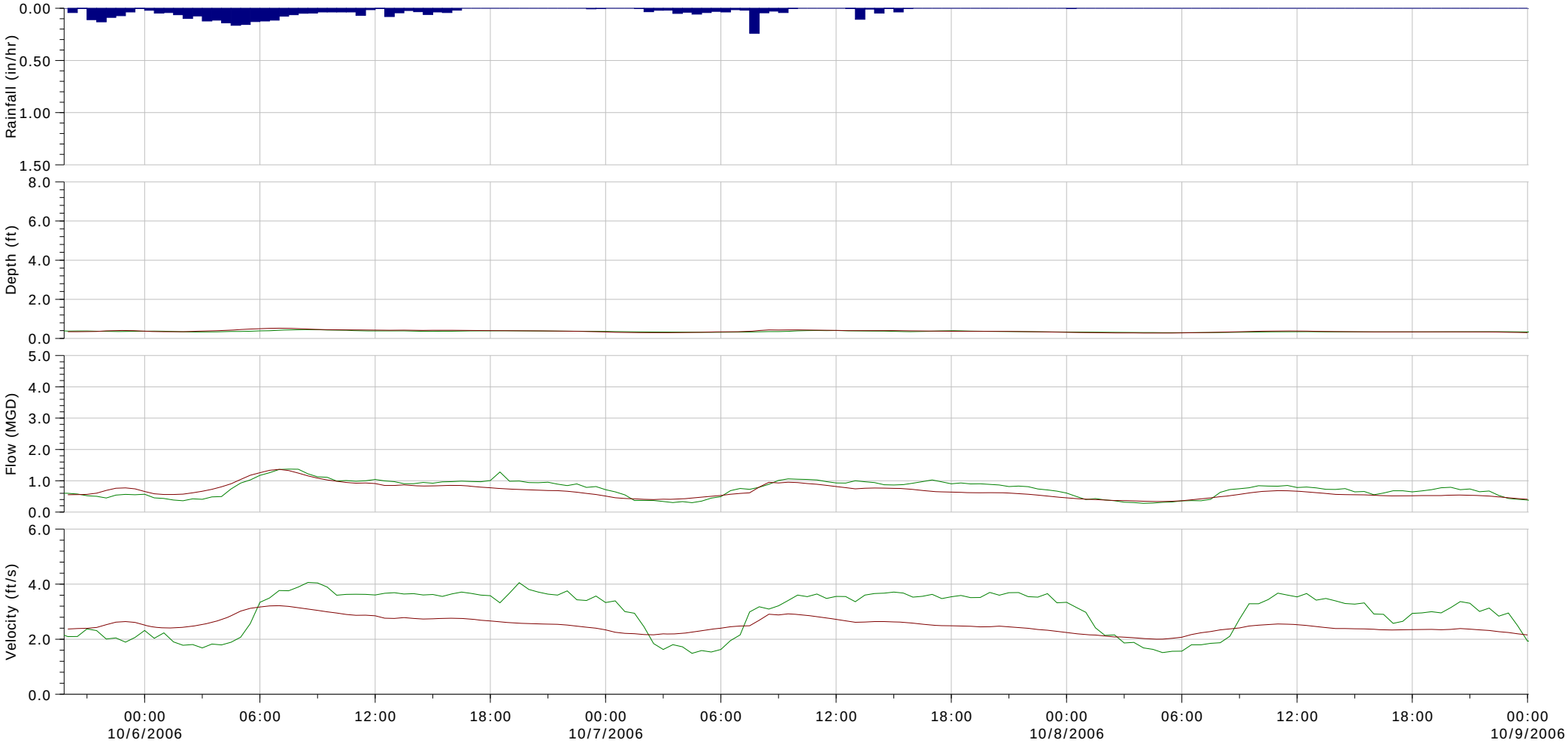

	Rainfall			Depth (ft)		Flow (MGD)			Velocity (ft/s)	
	Depth (in)	Peak (in/hr)	Average (in/hr)	Min	Max	Min	Max	Volume (US Mgal)	Min	Max
Rain	1.807	0.240	0.024							
Obs.				0.294	0.451	0.280	1.371	2.373	1.485	4.062
...e-adjusted Radar Rainfall				0.276	0.524	0.338	1.365	2.099	2.005	3.219

Results Report

Powered by InfoWorks™

Flow Survey: >Dundalk City Project>Flow Survey Group>Full Period (7/18/2008 10:40:37 AM)
Sim: >Dundalk City Project>Run Group -- Calibration>10/17/2006>Rain Gauge-adjusted Radar Rainfall (10/13/2009 4:25:46 PM)
Graph Template: >Dundalk City Project>Graph Template Group>Wet Weather Template (10/14/2009 10:33:48 AM)

Flow Survey Location (Obs.) DU07, Model Location (Pred.) D/S S69Q__006MH.1, Rainfall Profile: 7

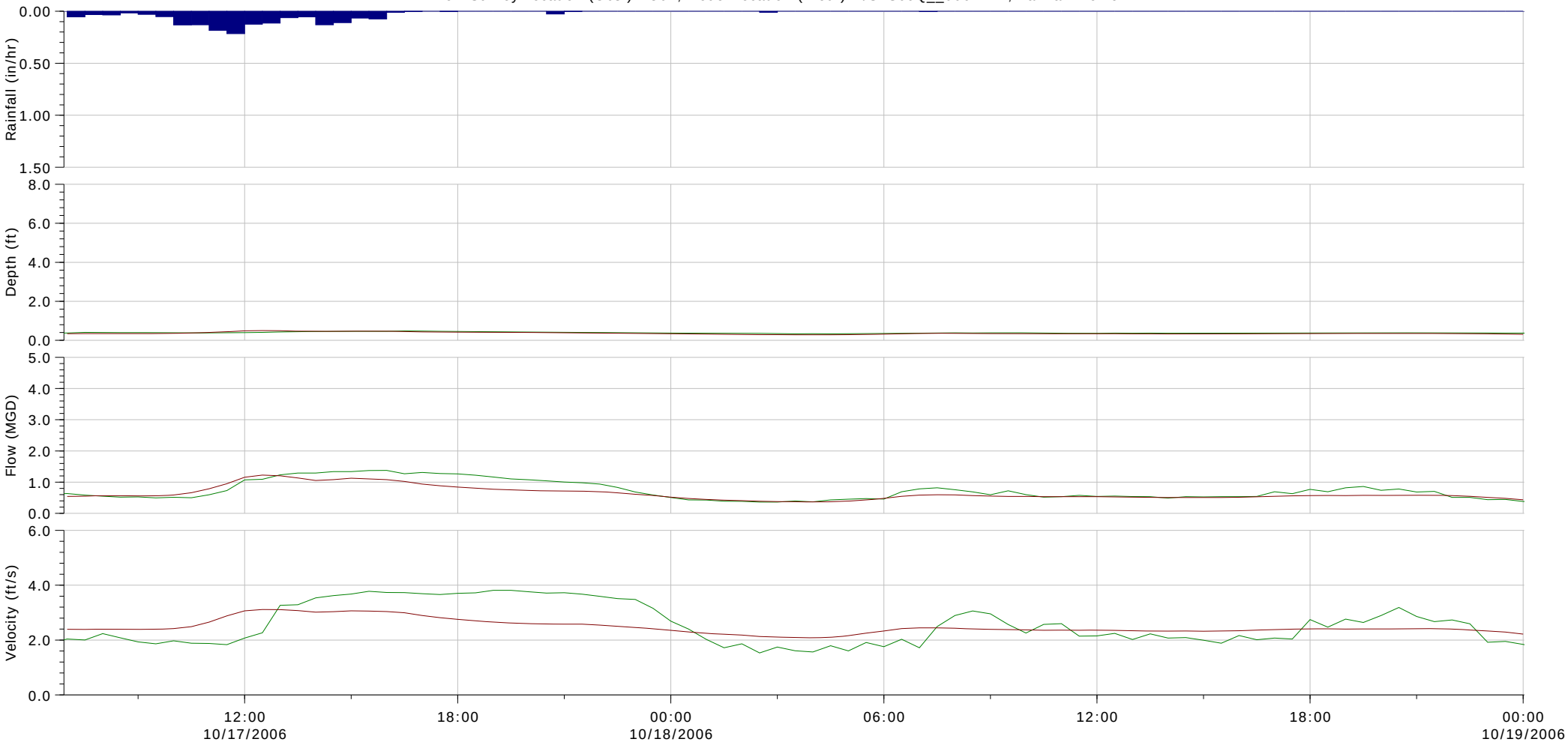

	Rainfall			Depth (ft)		Flow (MGD)			Velocity (ft/s)	
	Depth (in)	Peak (in/hr)	Average (in/hr)	Min	Max	Min	Max	Volume (US Mgal)	Min	Max
Rain	0.836	0.216	0.020							
Obs.				0.335	0.479	0.360	1.374	1.271	1.530	3.815
...e-adjusted Radar Rainfall				0.284	0.497	0.367	1.225	1.092	2.082	3.113

Results Report

Powered by InfoWorks™

Flow Survey: >Dundalk City Project>Flow Survey Group>Full Period (7/18/2008 10:40:37 AM)
Sim: >Dundalk City Project>Run Group -- Calibration>10/19/2006>Rain Gauge-adjusted Radar Rainfall (10/13/2009 4:25:54 PM)
Graph Template: >Dundalk City Project>Graph Template Group>Wet Weather Template (10/14/2009 10:33:48 AM)

Flow Survey Location (Obs.) DU07, Model Location (Pred.) D/S S69Q__006MH.1, Rainfall Profile: 7

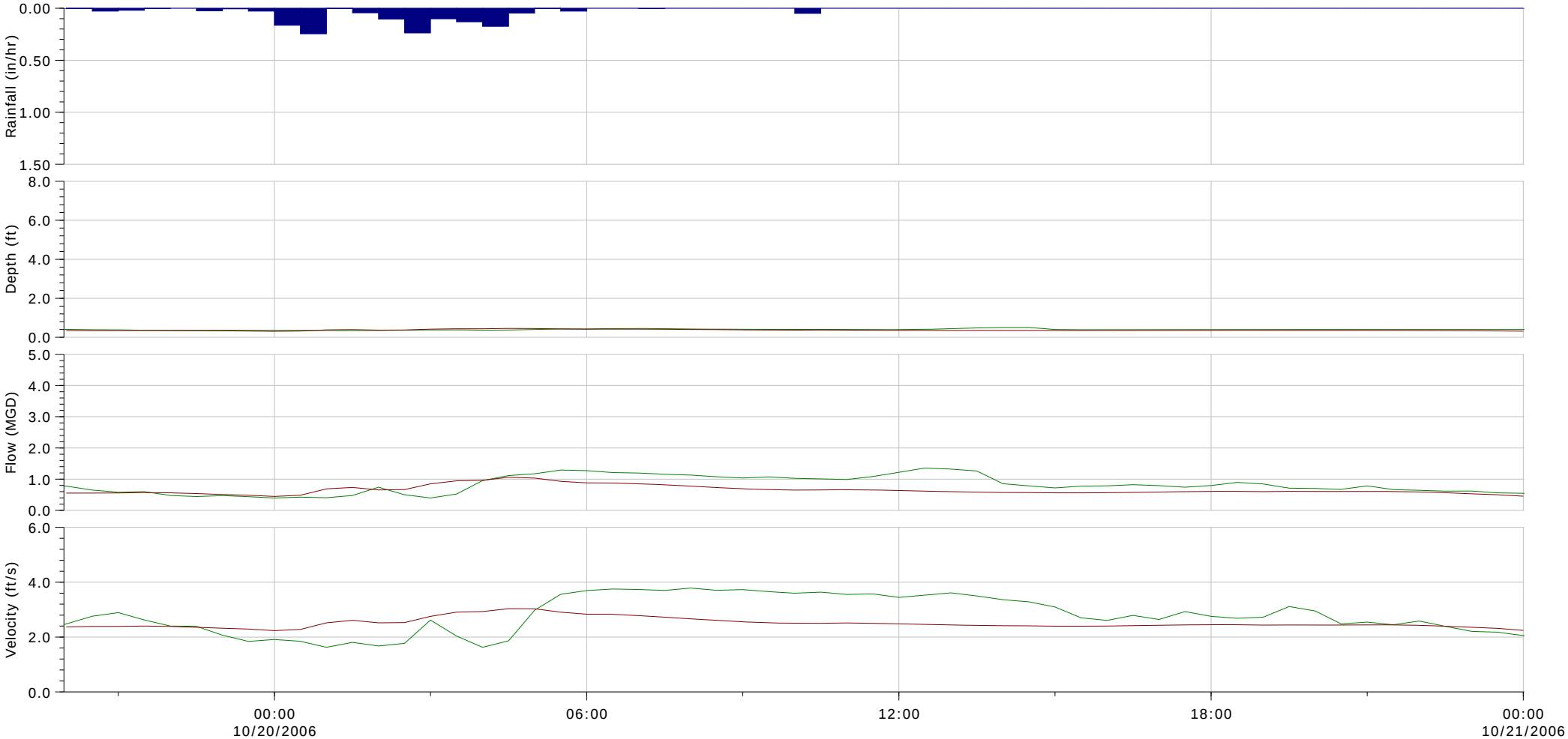

	Rainfall			Depth (ft)		Flow (MGD)			Velocity (ft/s)	
	Depth (in)	Peak (in/hr)	Average (in/hr)	Min	Max	Min	Max	Volume (US Mgal)	Min	Max
Rain	0.722	0.246	0.025							
Obs.				0.347	0.506	0.395	1.357	0.984	1.625	3.785
...e-adjusted Radar Rainfall				0.309	0.457	0.446	1.060	0.764	2.234	3.036

Results Report

Powered by InfoWorks™

Flow Survey: >Dundalk City Project>Flow Survey Group>Full Period (7/18/2008 10:40:37 AM)
Sim: >Dundalk City Project>Run Group -- Calibration>10/27/2006>Rain Gauge-adjusted Radar Rainfall (10/13/2009 4:26:04 PM)
Graph Template: >Dundalk City Project>Graph Template Group>Wet Weather Template (10/14/2009 10:33:48 AM)

Flow Survey Location (Obs.) DU07, Model Location (Pred.) D/S S69Q__006MH.1, Rainfall Profile: 7

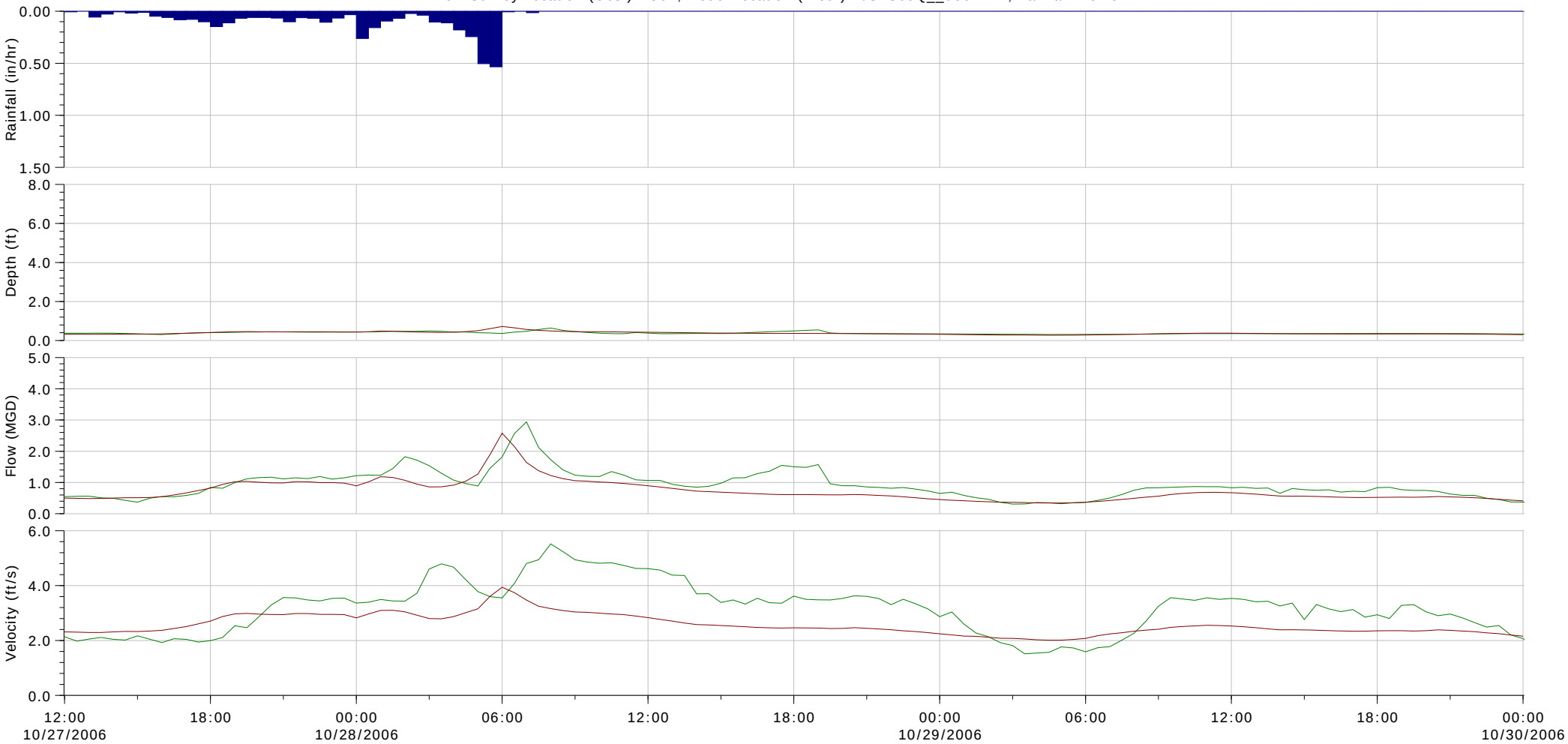

	Rainfall			Depth (ft)		Flow (MGD)			Velocity (ft/s)	
	Depth (in)	Peak (in/hr)	Average (in/hr)	Min	Max	Min	Max	Volume (US Mgal)	Min	Max
Rain	1.894	0.534	0.031							
Obs.				0.304	0.637	0.307	2.941	2.332	1.512	5.520
...e-adjusted Radar Rainfall				0.276	0.717	0.340	2.579	1.817	2.010	3.940

Results Report

Powered by

InfoWorks™

Flow Survey: >Dundalk City Project>Flow Survey Group>Full Period (7/18/2008 10:40:37 AM)
Sim: >Dundalk City Project>Run Group -- Calibration>11/07/2006>Rain Gauge-adjusted Radar Rainfall (10/13/2009 4:26:14 PM)
Graph Template: >Dundalk City Project>Graph Template Group>Wet Weather Template (10/14/2009 10:33:48 AM)

Flow Survey Location (Obs.) DU07, Model Location (Pred.) D/S S69Q__006MH.1, Rainfall Profile: 7

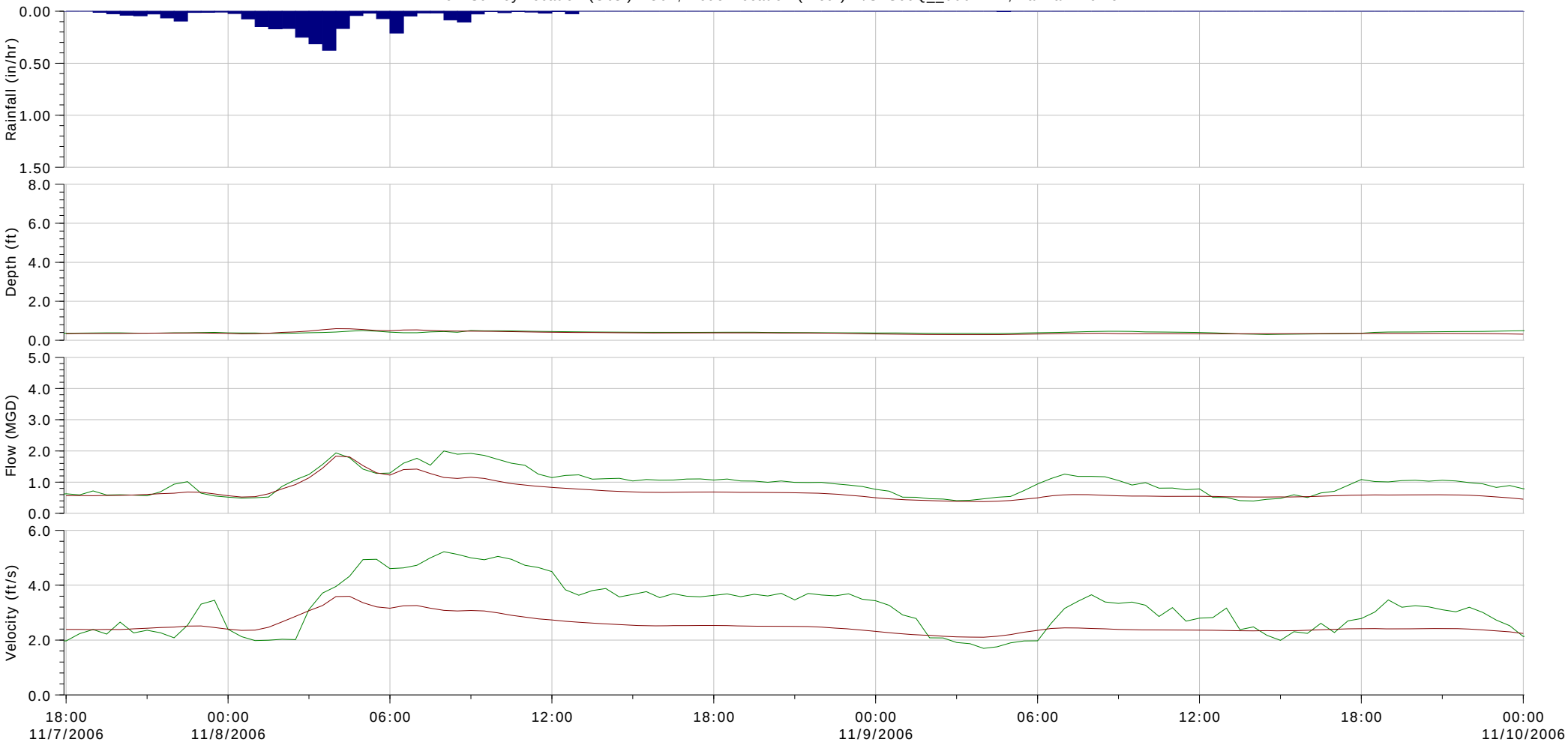

	Rainfall			Depth (ft)		Flow (MGD)			Velocity (ft/s)	
	Depth (in)	Peak (in/hr)	Average (in/hr)	Min	Max	Min	Max	Volume (US Mgal)	Min	Max
Rain	1.363	0.376	0.025							
Obs.				0.297	0.502	0.395	1.998	2.203	1.695	5.220
...e-adjusted Radar Rainfall				0.287	0.599	0.377	1.833	1.570	2.104	3.595

Results Report

Powered by InfoWorks™

Flow Survey: >Dundalk City Project>Flow Survey Group>Full Period (7/18/2008 10:40:37 AM)
Sim: >Dundalk City Project>Run Group -- Calibration>11/16/2006>Rain Gauge-adjusted Radar Rainfall (10/13/2009 4:26:23 PM)
Graph Template: >Dundalk City Project>Graph Template Group>Wet Weather Template (10/14/2009 10:33:48 AM)

Flow Survey Location (Obs.) DU07, Model Location (Pred.) D/S S69Q__006MH.1, Rainfall Profile: 7

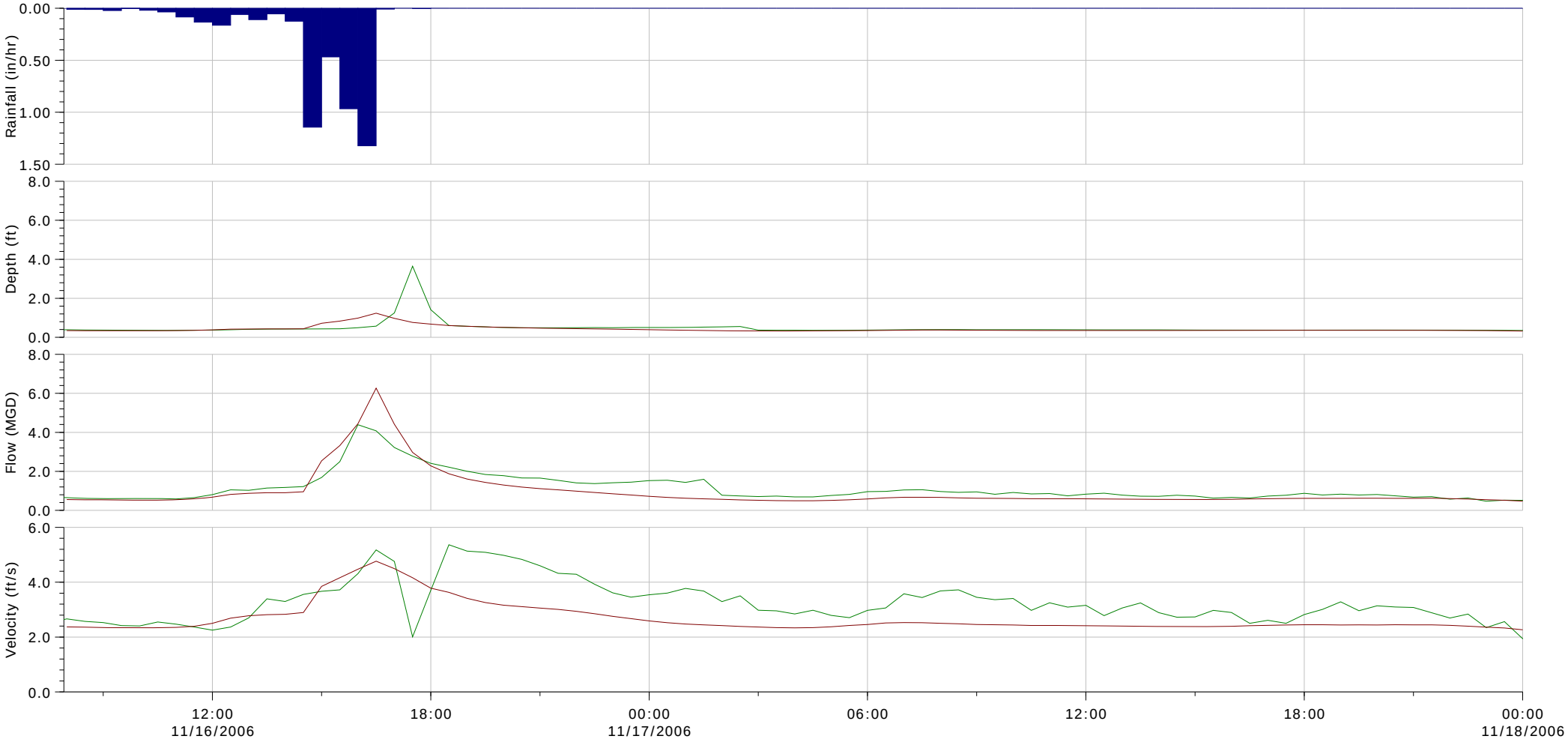

	Rainfall			Depth (ft)		Flow (MGD)			Velocity (ft/s)	
	Depth (in)	Peak (in/hr)	Average (in/hr)	Min	Max	Min	Max	Volume (US Mgal)	Min	Max
Rain	2.372	1.322	0.059							
Obs.				0.351	3.647	0.466	4.392	1.920	1.940	5.368
...e-adjusted Radar Rainfall				0.318	1.234	0.472	6.266	1.606	2.267	4.766

Results Report

Powered by

InfoWorks™

Flow Survey: >Dundalk City Project>Flow Survey Group>Full Period (7/18/2008 10:40:37 AM)
Sim: >Dundalk City Project>Run Group -- Calibration>11/22/2006>Rain Gauge-adjusted Radar Rainfall (10/13/2009 4:26:34 PM)
Graph Template: >Dundalk City Project>Graph Template Group>Wet Weather Template (10/14/2009 10:33:48 AM)

Flow Survey Location (Obs.) DU07, Model Location (Pred.) D/S S69Q__006MH.1, Rainfall Profile: 7

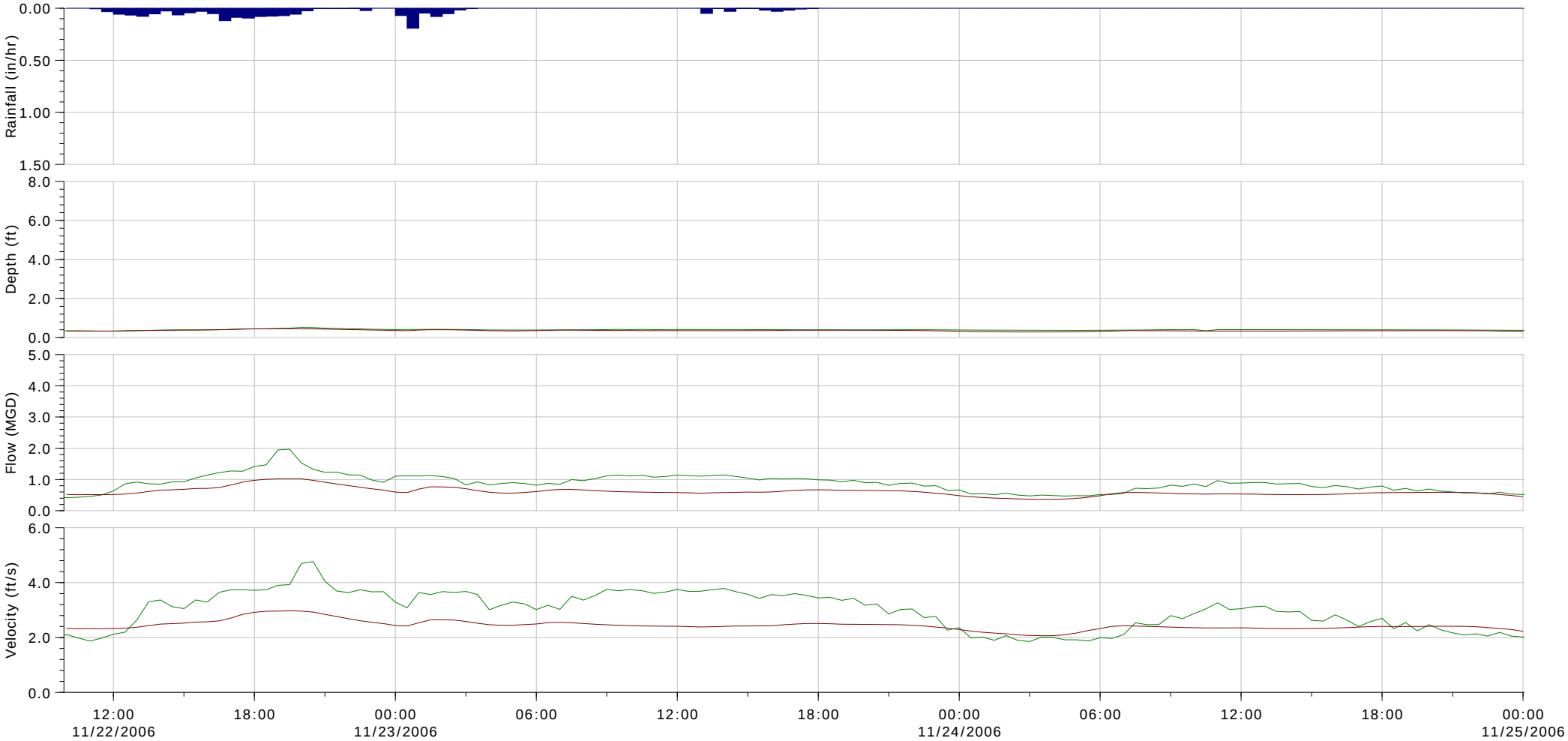

	Rainfall			Depth (ft)		Flow (MGD)			Velocity (ft/s)	
	Depth (in)	Peak (in/hr)	Average (in/hr)	Min	Max	Min	Max	Volume (US Mgal)	Min	Max
Rain	0.891	0.192	0.014							
Obs.				0.326	0.515	0.420	1.967	2.306	1.853	4.768
...e-adjusted Radar Rainfall				0.283	0.453	0.361	1.026	1.571	2.062	2.975

Results Report

Powered by InfoWorks™

Flow Survey: >Dundalk City Project>Flow Survey Group>Full Period (7/18/2008 10:40:37 AM)
Sim: >Dundalk City Project>Run Group -- Calibration>12/22/2006>Rain Gauge-adjusted Radar Rainfall (10/13/2009 4:26:44 PM)
Graph Template: >Dundalk City Project>Graph Template Group>Wet Weather Template (10/14/2009 10:33:48 AM)

Flow Survey Location (Obs.) DU07, Model Location (Pred.) D/S S69Q__006MH.1, Rainfall Profile: 7

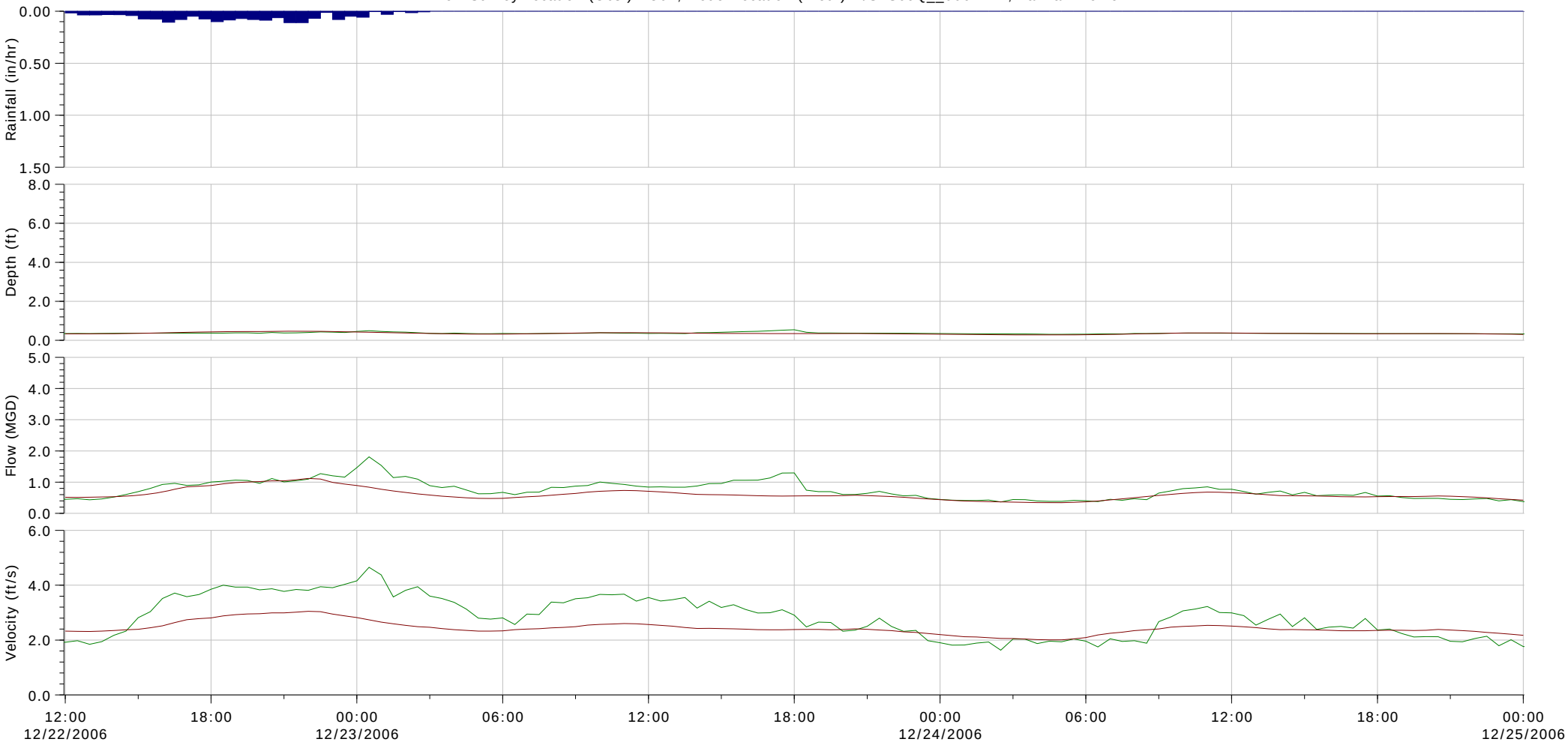

	Rainfall			Depth (ft)		Flow (MGD)			Velocity (ft/s)	
	Depth (in)	Peak (in/hr)	Average (in/hr)	Min	Max	Min	Max	Volume (US Mgal)	Min	Max
Rain	0.840	0.110	0.014							
Obs.				0.307	0.544	0.364	1.811	1.877	1.632	4.652
...e-adjusted Radar Rainfall				0.277	0.473	0.341	1.119	1.516	2.006	3.048

Results Report

Powered by

InfoWorks™

Flow Survey: >Dundalk City Project>Flow Survey Group>Full Period (7/18/2008 10:40:37 AM)
Sim: >Dundalk City Project>Run Group -- Calibration>12/25/2006>Rain Gauge-adjusted Radar Rainfall (10/13/2009 4:26:53 PM)
Graph Template: >Dundalk City Project>Graph Template Group>Wet Weather Template (10/14/2009 10:33:48 AM)

Flow Survey Location (Obs.) DU07, Model Location (Pred.) D/S S69Q__006MH.1, Rainfall Profile: 7

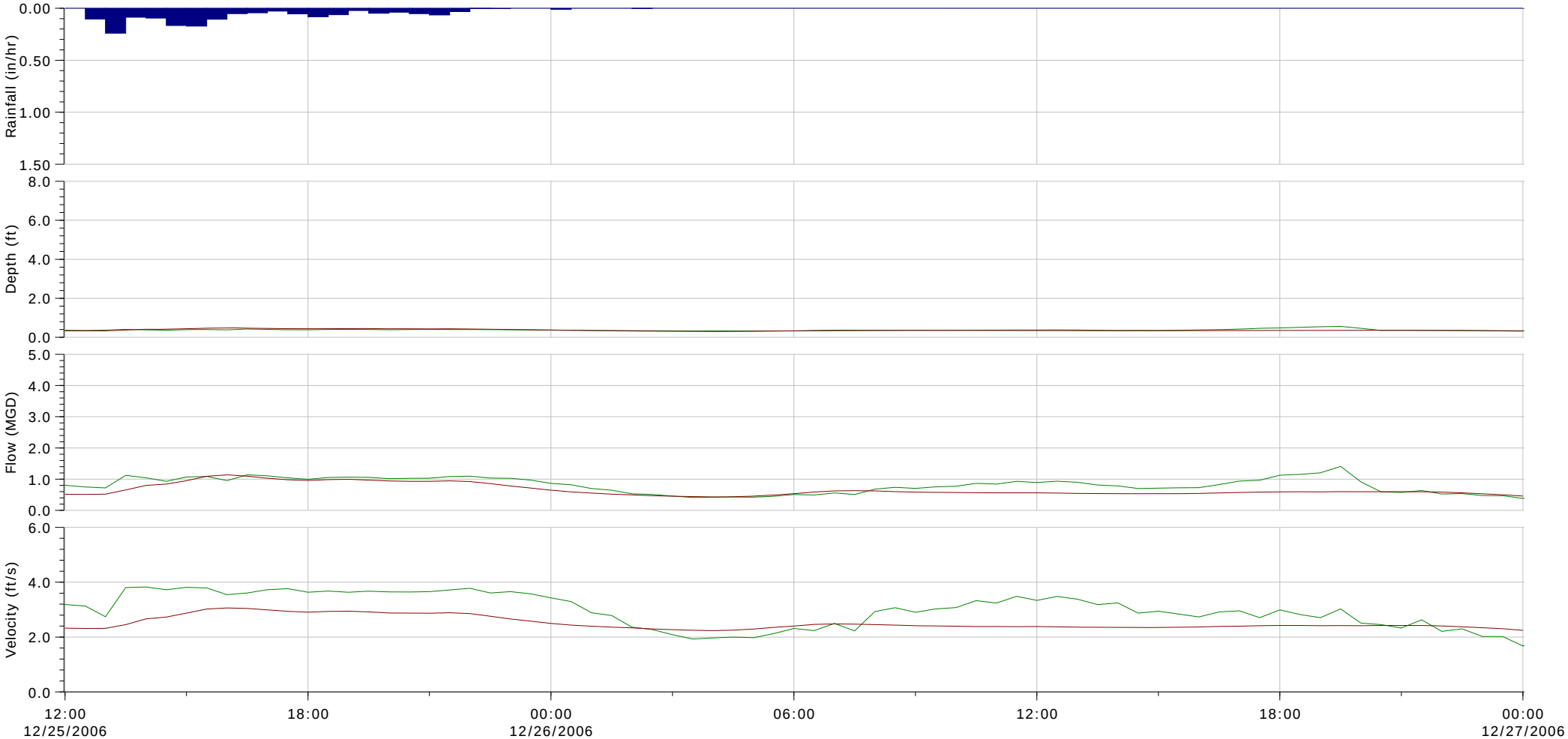

	Rainfall			Depth (ft)		Flow (MGD)			Velocity (ft/s)	
	Depth (in)	Peak (in/hr)	Average (in/hr)	Min	Max	Min	Max	Volume (US Mgal)	Min	Max
Rain	0.782	0.240	0.021							
Obs.				0.322	0.560	0.385	1.405	1.244	1.677	3.825
...e-adjusted Radar Rainfall				0.302	0.477	0.432	1.138	0.991	2.236	3.061

Results Report

Powered by InfoWorks™

Flow Survey: >Dundalk City Project>Flow Survey Group>Full Period (7/18/2008 10:40:37 AM)
Sim: >Dundalk City Project>Run Group -- Calibration>12/31/2006>Rain Gauge-adjusted Radar Rainfall (10/13/2009 4:27:02 PM)
Graph Template: >Dundalk City Project>Graph Template Group>Wet Weather Template (10/14/2009 10:33:48 AM)

Flow Survey Location (Obs.) DU07, Model Location (Pred.) D/S S69Q__006MH.1, Rainfall Profile: 7

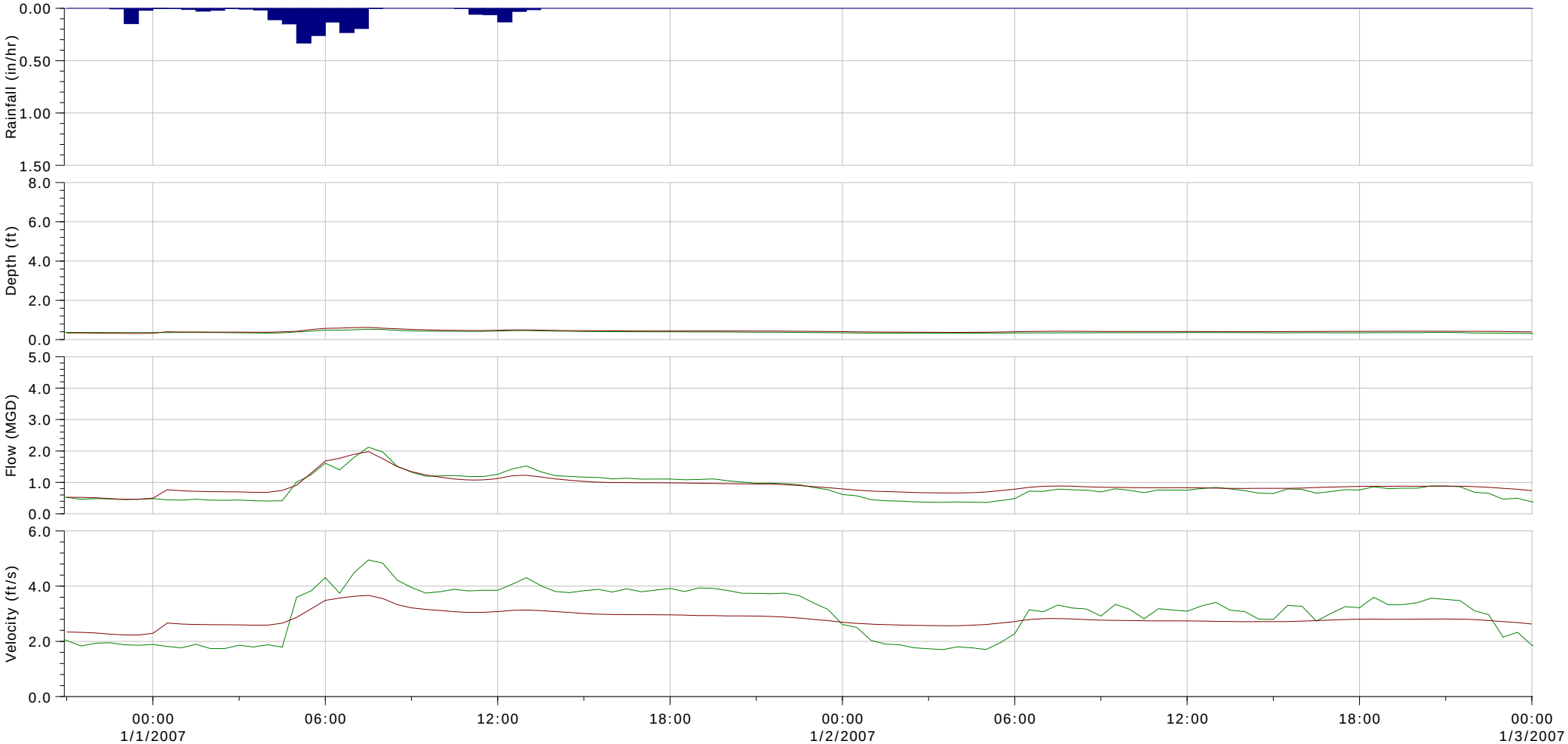

	Rainfall			Depth (ft)		Flow (MGD)			Velocity (ft/s)	
	Depth (in)	Peak (in/hr)	Average (in/hr)	Min	Max	Min	Max	Volume (US Mgal)	Min	Max
Rain	0.987	0.332	0.019							
Obs.				0.314	0.528	0.362	2.123	1.797	1.703	4.950
...e-adjusted Radar Rainfall				0.316	0.623	0.460	1.979	1.932	2.230	3.663

Results Report

Powered by InfoWorks™

Flow Survey: >Dundalk City Project>Flow Survey Group>Full Period (7/18/2008 10:40:37 AM)
Sim: >Dundalk City Project>Run Group -- Calibration>01/07/2007>Rain Gauge-adjusted Radar Rainfall (10/13/2009 4:27:12 PM)
Graph Template: >Dundalk City Project>Graph Template Group>Wet Weather Template (10/14/2009 10:33:48 AM)

Flow Survey Location (Obs.) DU07, Model Location (Pred.) D/S S69Q__006MH.1, Rainfall Profile: 7

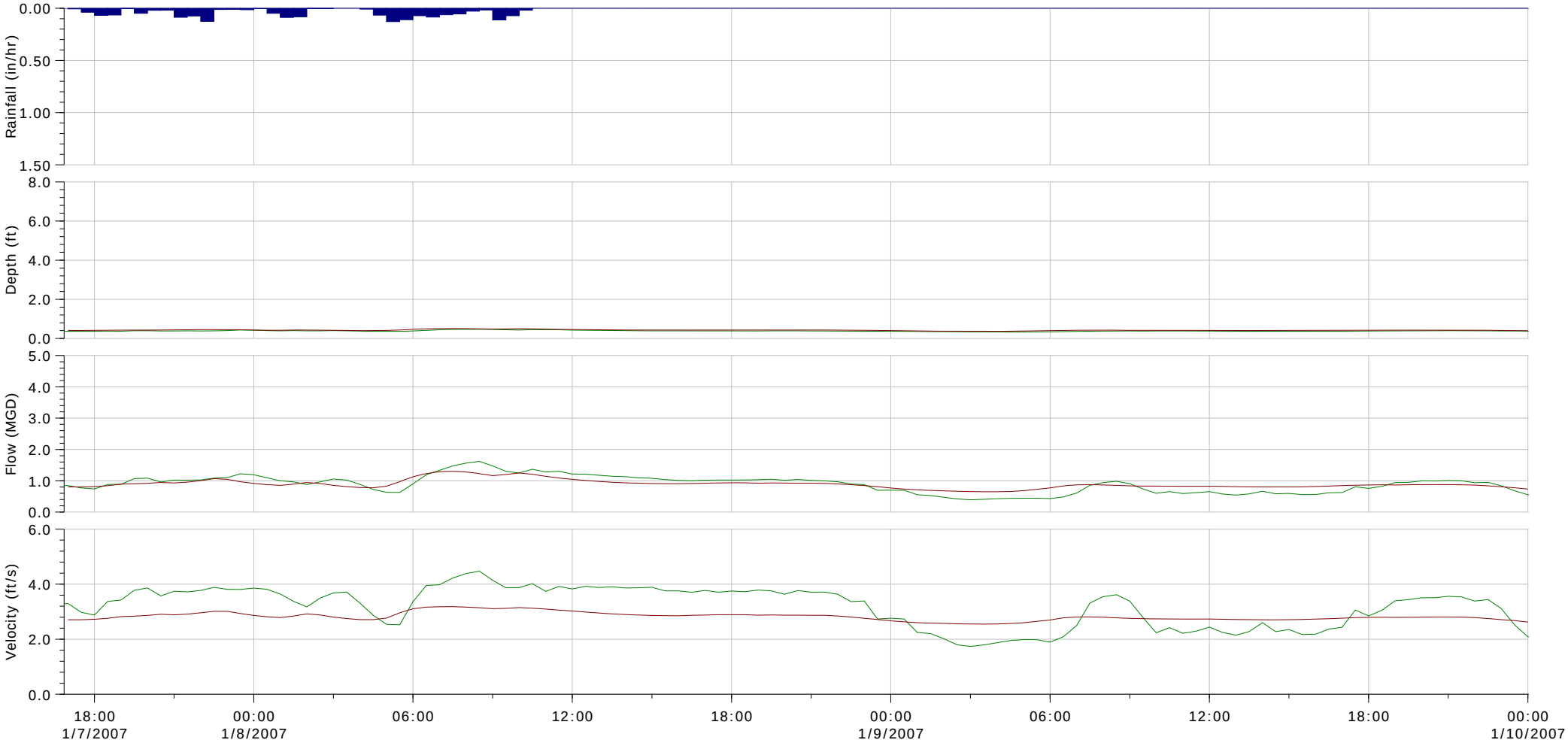

	Rainfall			Depth (ft)		Flow (MGD)			Velocity (ft/s)	
	Depth (in)	Peak (in/hr)	Average (in/hr)	Min	Max	Min	Max	Volume (US Mgal)	Min	Max
Rain	0.821	0.128	0.015							
Obs.				0.333	0.468	0.393	1.617	2.070	1.737	4.475
...e-adjusted Radar Rainfall				0.366	0.510	0.648	1.300	2.048	2.551	3.182

Results Report

Powered by InfoWorks™

Flow Survey: >Dundalk City Project>Flow Survey Group>Full Period (7/18/2008 10:40:37 AM)
Sim: >Dundalk City Project>Run Group -- Calibration>03/01/2007>Rain Gauge-adjusted Radar Rainfall (10/13/2009 4:27:22 PM)
Graph Template: >Dundalk City Project>Graph Template Group>Wet Weather Template (10/14/2009 10:33:48 AM)

Flow Survey Location (Obs.) DU07, Model Location (Pred.) D/S S69Q__006MH.1, Rainfall Profile: 7

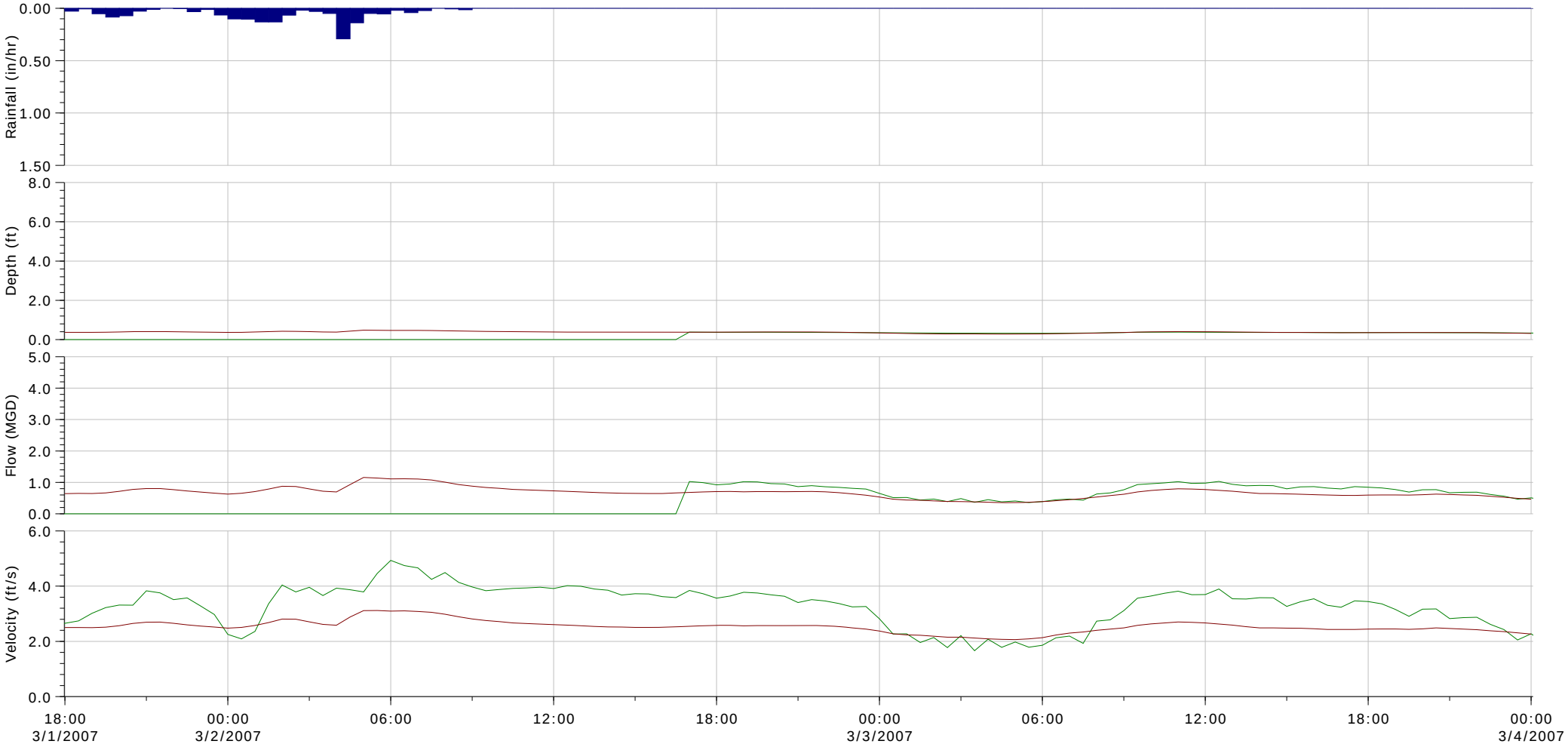

	Rainfall			Depth (ft)		Flow (MGD)			Velocity (ft/s)	
	Depth (in)	Peak (in/hr)	Average (in/hr)	Min	Max	Min	Max	Volume (US Mgal)	Min	Max
Rain	0.830	0.292	0.015							
Obs.				0.000	0.382	0.000	1.031	0.973	1.662	4.932
...e-adjusted Radar Rainfall				0.281	0.477	0.359	1.157	1.520	2.065	3.117

Results Report

Powered by InfoWorks™

Flow Survey: >Dundalk City Project>Flow Survey Group>Full Period (7/18/2008 10:40:37 AM)
Sim: >Dundalk City Project>Run Group -- Calibration>03/15/2007>Rain Gauge-adjusted Radar Rainfall (10/13/2009 4:27:33 PM)
Graph Template: >Dundalk City Project>Graph Template Group>Wet Weather Template (10/14/2009 10:33:48 AM)

Flow Survey Location (Obs.) DU07, Model Location (Pred.) D/S S69Q__006MH.1, Rainfall Profile: 7

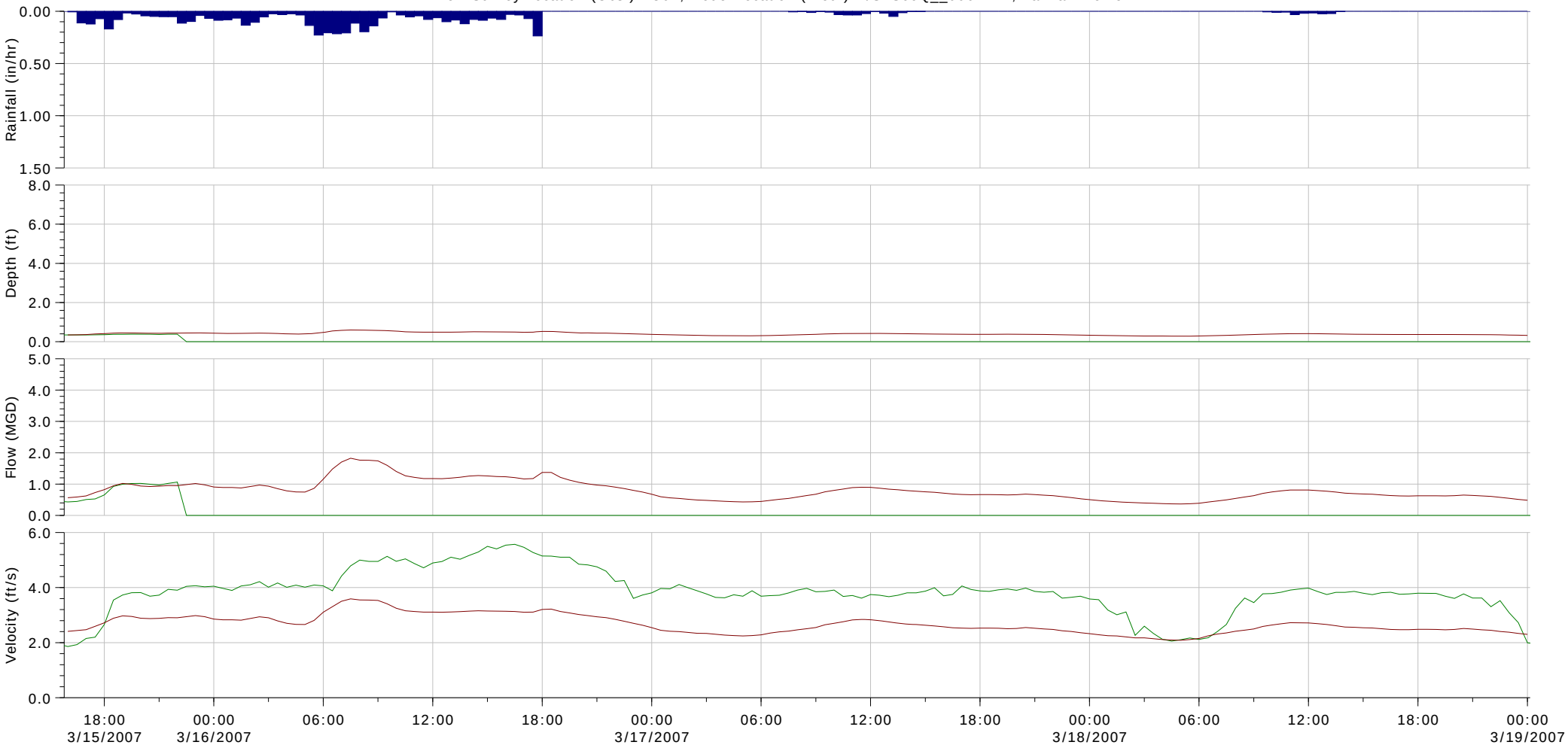

	Rainfall			Depth (ft)		Flow (MGD)			Velocity (ft/s)	
	Depth (in)	Peak (in/hr)	Average (in/hr)	Min	Max	Min	Max	Volume (US Mgal)	Min	Max
Rain	2.462	0.236	0.031							
Obs.				0.000	0.383	0.000	1.066	0.225	1.858	5.573
...e-adjusted Radar Rainfall				0.283	0.597	0.367	1.826	2.675	2.087	3.589

Results Report

Powered by InfoWorks™

Flow Survey: >Dundalk City Project>Flow Survey Group>Full Period (7/18/2008 10:40:37 AM)
Sim: >Dundalk City Project>Run Group -- Calibration>03/23/2007>Rain Gauge-adjusted Radar Rainfall (10/13/2009 4:27:43 PM)
Graph Template: >Dundalk City Project>Graph Template Group>Wet Weather Template (10/14/2009 10:33:48 AM)

Flow Survey Location (Obs.) DU07, Model Location (Pred.) D/S S69Q__006MH.1, Rainfall Profile: 7

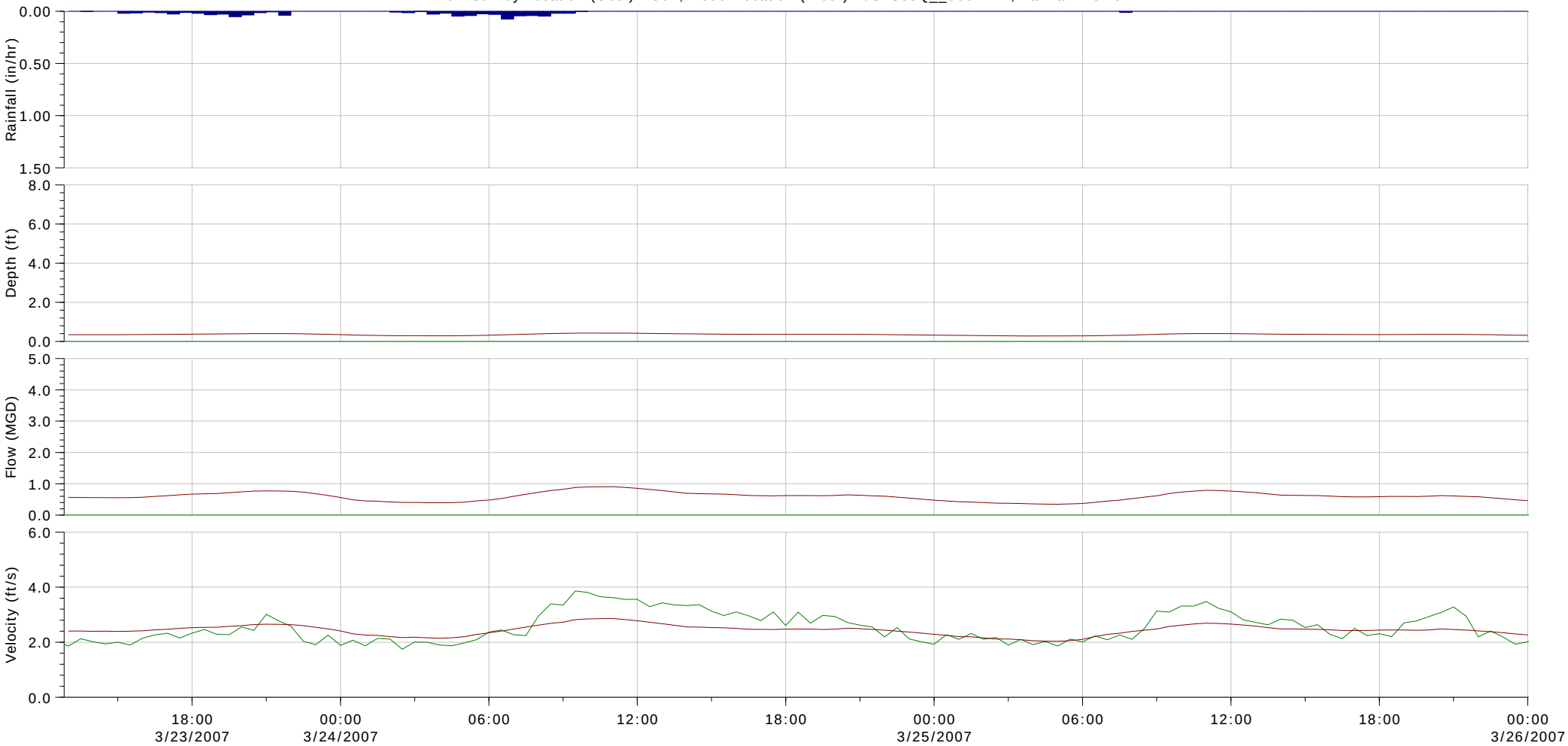

	Rainfall			Depth (ft)		Flow (MGD)			Velocity (ft/s)	
	Depth (in)	Peak (in/hr)	Average (in/hr)	Min	Max	Min	Max	Volume (US Mgal)	Min	Max
Rain	0.398	0.074	0.007							
Obs.				0.000	0.000	0.000	0.000	0.000	1.743	3.862
...e-adjusted Radar Rainfall				0.278	0.427	0.347	0.909	1.477	2.033	2.861

Results Report

Powered by InfoWorks™

Flow Survey: >Dundalk City Project>Flow Survey Group>Full Period (7/18/2008 10:40:37 AM)
Sim: >Dundalk City Project>Run Group -- Calibration>04/04/2007>Rain Gauge-adjusted Radar Rainfall (10/13/2009 4:27:53 PM)
Graph Template: >Dundalk City Project>Graph Template Group>Wet Weather Template (10/14/2009 10:33:48 AM)

Flow Survey Location (Obs.) DU07, Model Location (Pred.) D/S S69Q__006MH.1, Rainfall Profile: 7

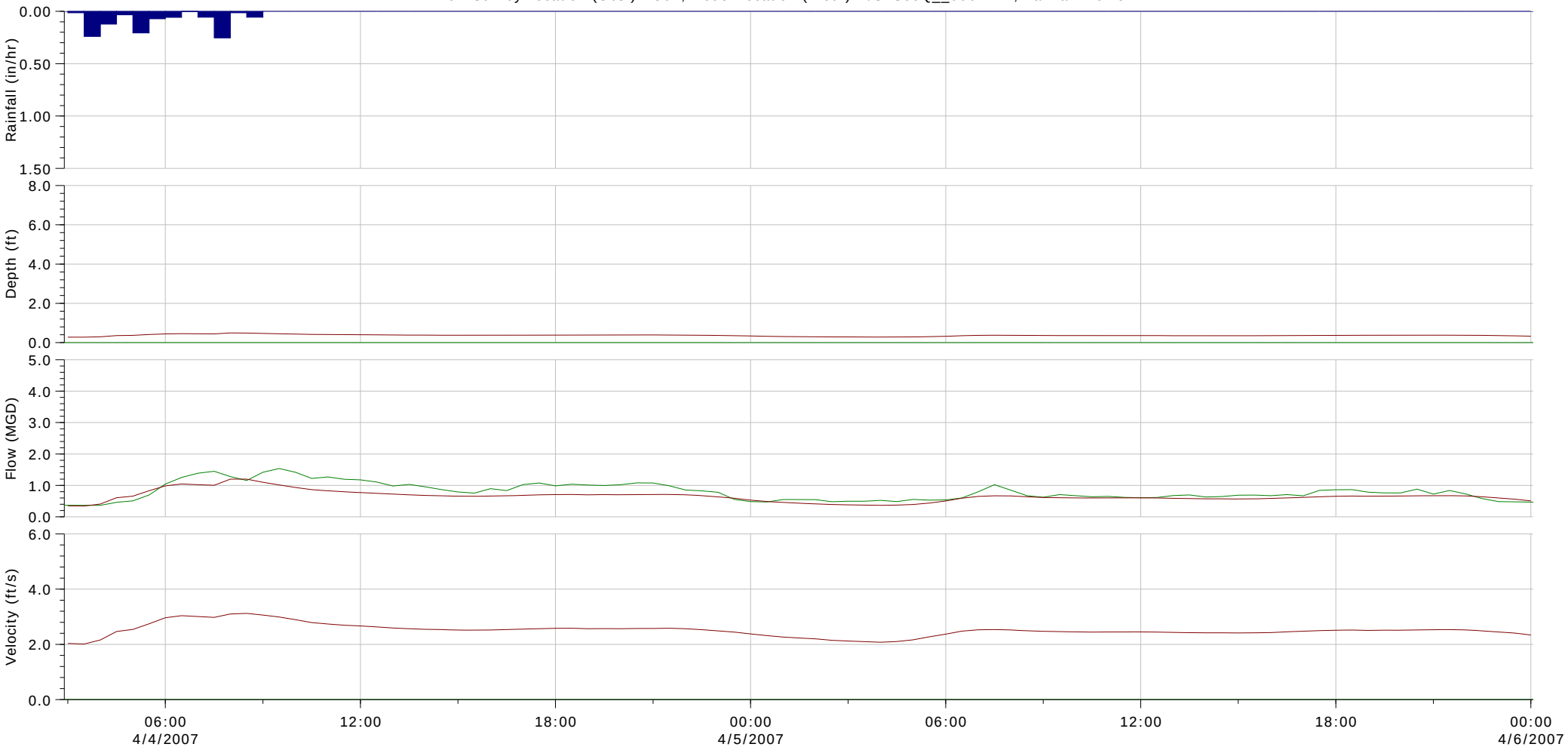

	Rainfall			Depth (ft)		Flow (MGD)			Velocity (ft/s)	
	Depth (in)	Peak (in/hr)	Average (in/hr)	Min	Max	Min	Max	Volume (US Mgal)	Min	Max
Rain	0.564	0.254	0.012							
Obs.				0.000	0.000	0.366	1.536	1.529	0.000	0.000
...e-adjusted Radar Rainfall				0.277	0.491	0.342	1.199	1.231	2.014	3.122

Results Report

Powered by

InfoWorks™

Flow Survey: >Dundalk City Project>Flow Survey Group>Full Period (7/18/2008 10:40:37 AM)
Sim: >Dundalk City Project>Run Group -- Calibration>04/11/2007>Rain Gauge-adjusted Radar Rainfall (10/13/2009 4:28:03 PM)
Graph Template: >Dundalk City Project>Graph Template Group>Wet Weather Template (10/14/2009 10:33:48 AM)

Flow Survey Location (Obs.) DU07, Model Location (Pred.) D/S S69Q__006MH.1, Rainfall Profile: 7

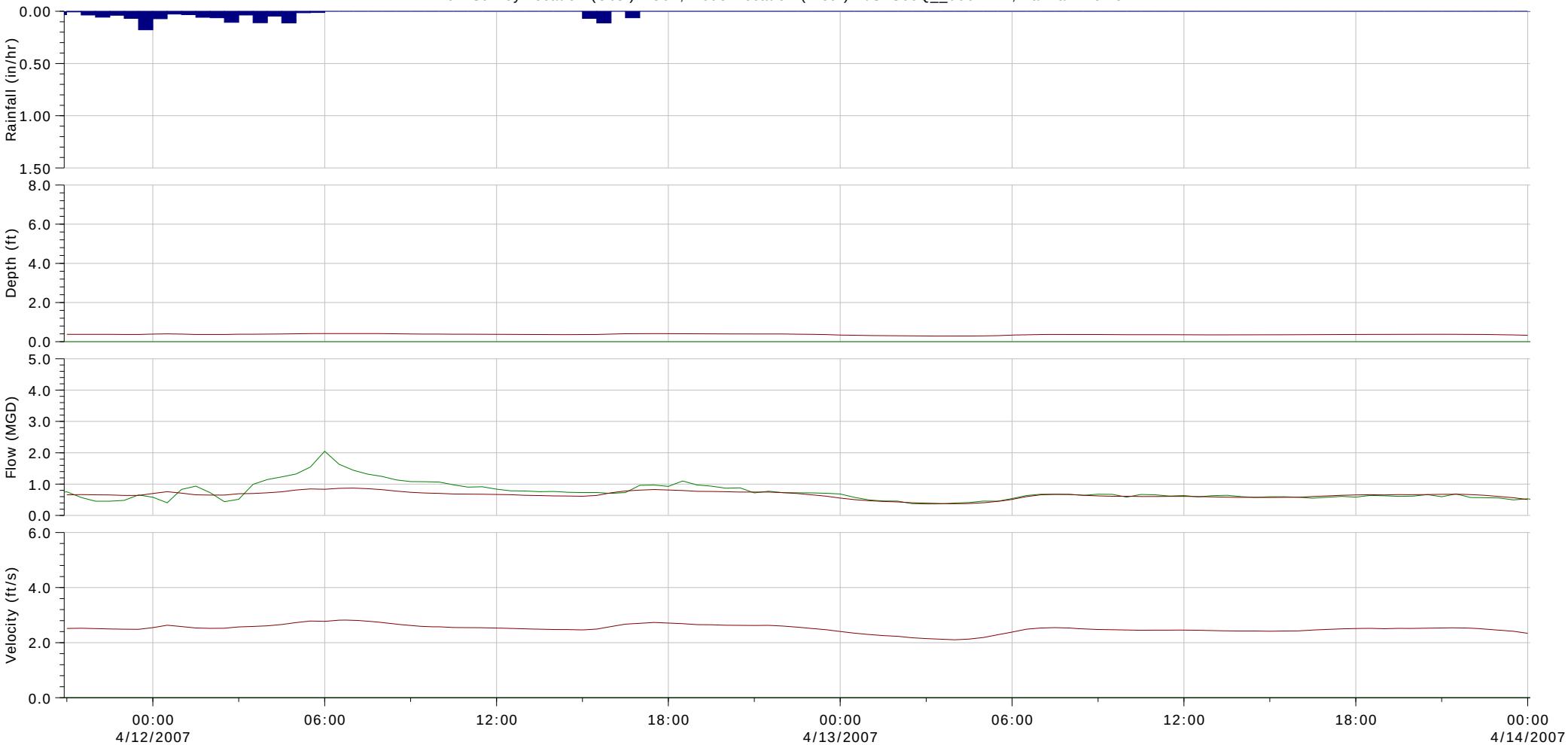

	Rainfall			Depth (ft)		Flow (MGD)			Velocity (ft/s)	
	Depth (in)	Peak (in/hr)	Average (in/hr)	Min	Max	Min	Max	Volume (US Mgal)	Min	Max
Rain	0.658	0.178	0.013							
Obs.				0.000	0.000	0.367	2.049	1.608	0.000	0.000
...e-adjusted Radar Rainfall				0.285	0.420	0.374	0.872	1.381	2.106	2.815

Results Report

Powered by InfoWorks™

Flow Survey: >Dundalk City Project>Flow Survey Group>Full Period (7/18/2008 10:40:37 AM)
Sim: >Dundalk City Project>Run Group -- Calibration>04/14/2007>Rain Gauge-adjusted Radar Rainfall (10/13/2009 4:28:15 PM)
Graph Template: >Dundalk City Project>Graph Template Group>Wet Weather Template (10/14/2009 10:33:48 AM)

Flow Survey Location (Obs.) DU07, Model Location (Pred.) D/S S69Q__006MH.1, Rainfall Profile: 7

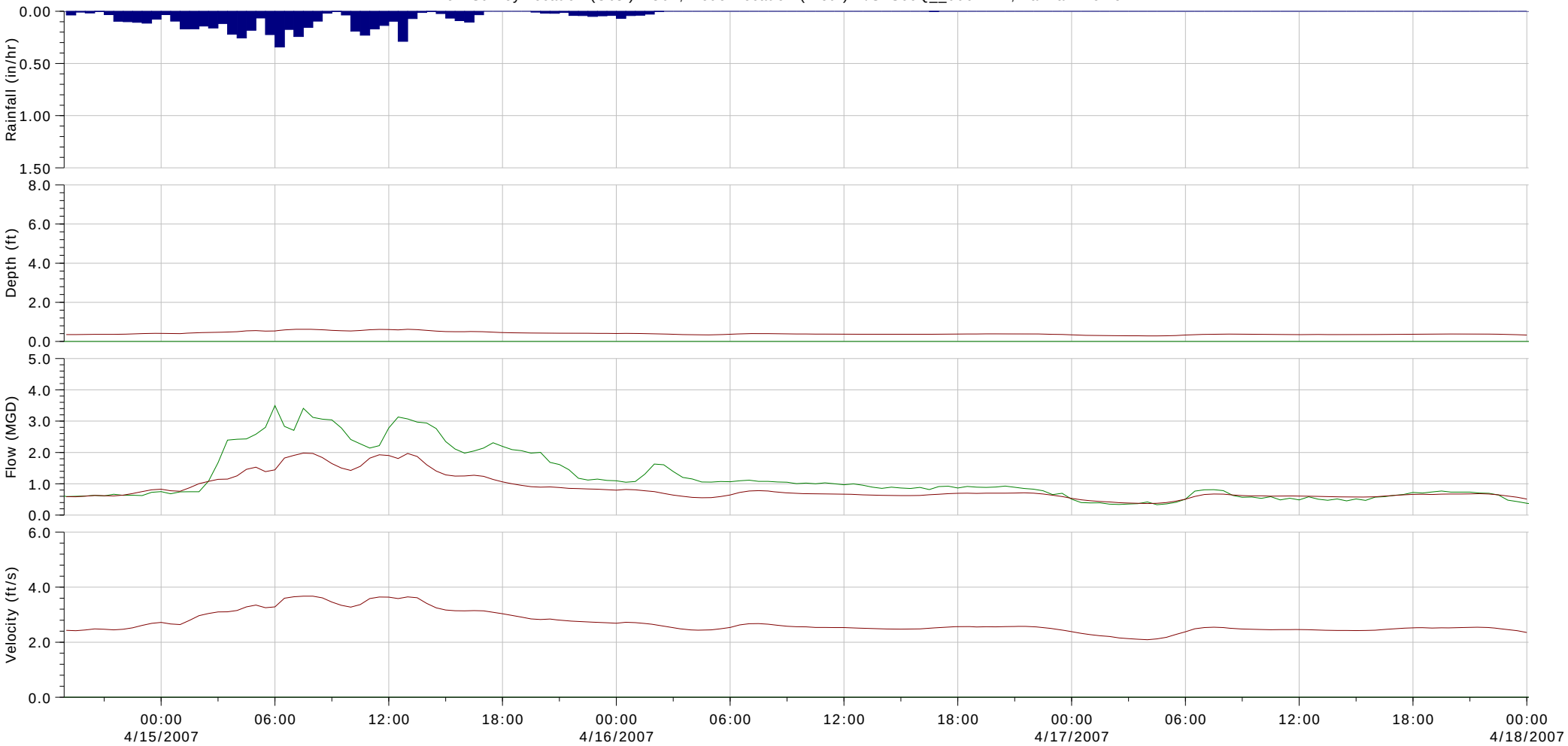

	Rainfall			Depth (ft)		Flow (MGD)			Velocity (ft/s)	
	Depth (in)	Peak (in/hr)	Average (in/hr)	Min	Max	Min	Max	Volume (US Mgal)	Min	Max
Rain	2.721	0.342	0.035							
Obs.				0.000	0.000	0.330	3.496	3.850	0.000	0.000
...e-adjusted Radar Rainfall				0.284	0.623	0.369	1.981	2.696	2.092	3.675

Results Report

Powered by InfoWorks™