Flow Survey: >Dundalk City Project>Flow Survey Group>Full Period (7/18/2008 10:40:37 AM)
Sim: >Dundalk City Project>Run Group -- Calibration>05/11/2006>Rain Gauge-adjusted Radar Rainfall (10/13/2009 4:23:39 PM)
Graph Template: >Dundalk City Project>Graph Template Group>Wet Weather Template (10/14/2009 10:33:48 AM)

Flow Survey Location (Obs.) DU05, Model Location (Pred.) D/S S69C1_013MH.1, Rainfall Profile: 5

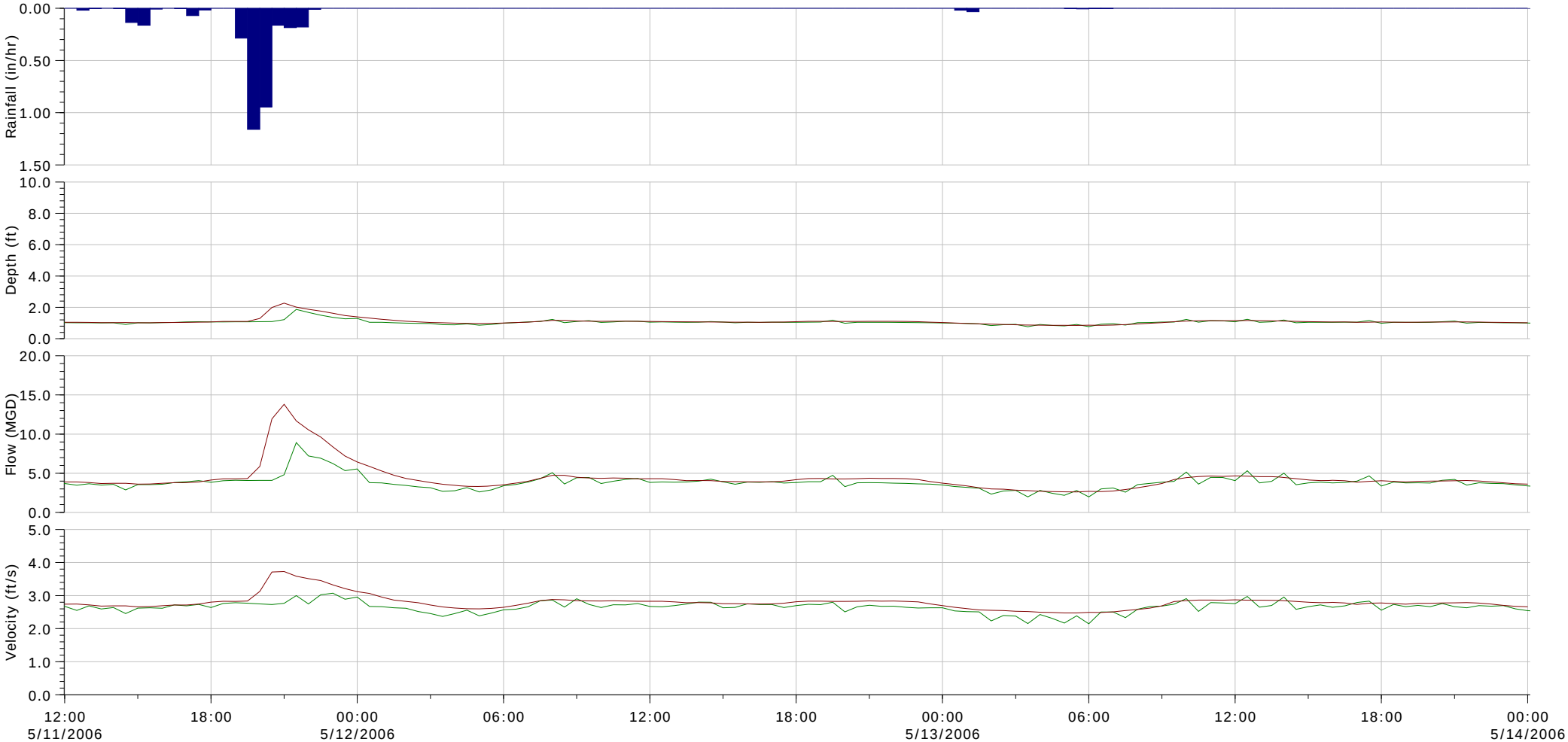

	Rainfall			Depth (ft)		Flow (MGD)			Velocity (ft/s)	
	Depth (in)	Peak (in/hr)	Average (in/hr)	Min	Max	Min	Max	Volume (US Mgal)	Min	Max
Rain	1.705	1.160	0.028							
Obs.				0.764	1.866	1.976	8.913	9.728	2.145	3.072
...e-adjusted Radar Rainfall				0.844	2.267	2.606	13.802	10.883	2.473	3.727

Results Report

Powered by InfoWorks™

Flow Survey: >Dundalk City Project>Flow Survey Group>Full Period (7/18/2008 10:40:37 AM)
Sim: >Dundalk City Project>Run Group -- Calibration>05/14/2006>Rain Gauge-adjusted Radar Rainfall (10/13/2009 4:23:47 PM)
Graph Template: >Dundalk City Project>Graph Template Group>Wet Weather Template (10/14/2009 10:33:48 AM)

Flow Survey Location (Obs.) DU05, Model Location (Pred.) D/S S69C1_013MH.1, Rainfall Profile: 5

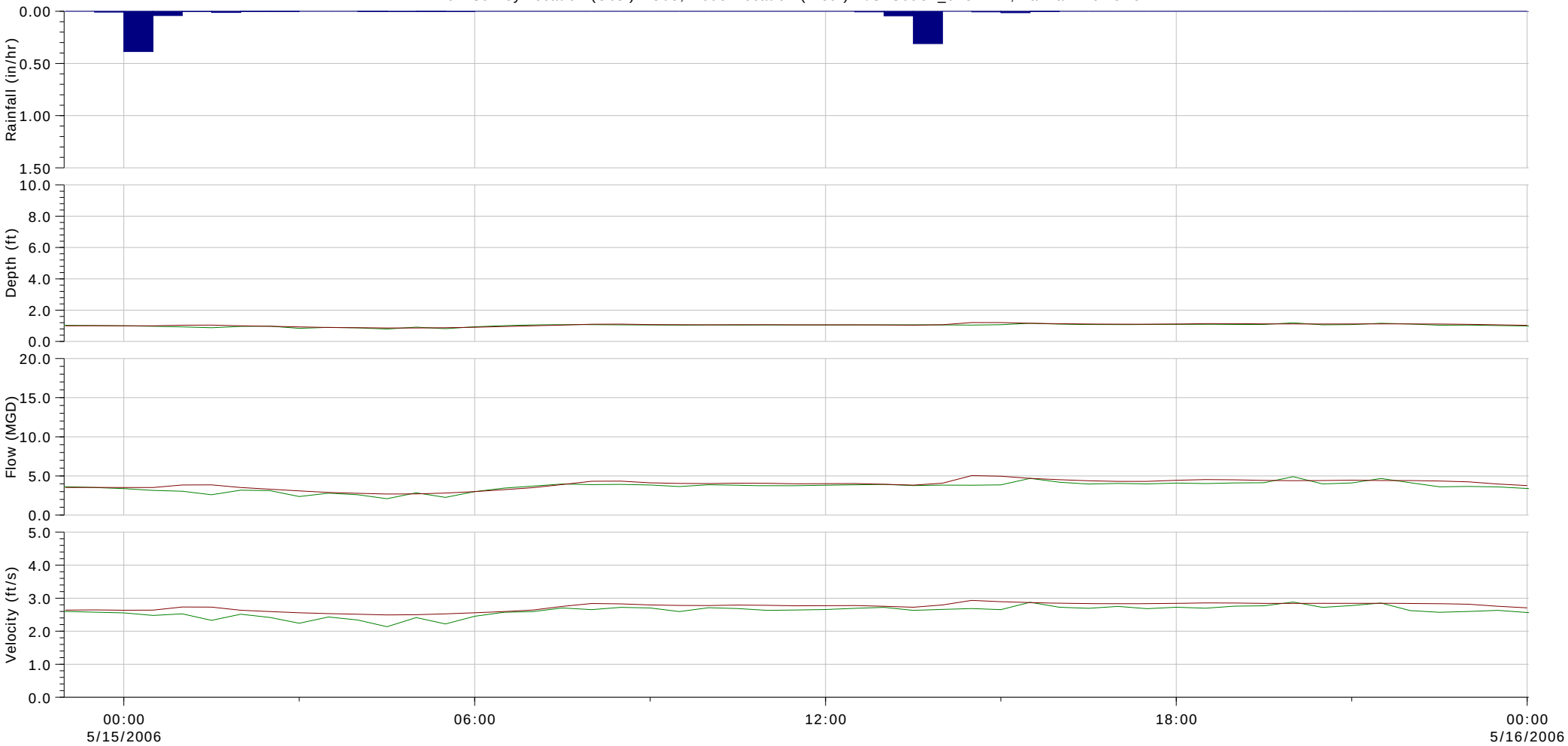

	Rainfall			Depth (ft)		Flow (MGD)			Velocity (ft/s)	
	Depth (in)	Peak (in/hr)	Average (in/hr)	Min	Max	Min	Max	Volume (US Mgal)	Min	Max
Rain	0.425	0.386	0.017							
Obs.				0.795	1.193	2.087	4.911	3.934	2.137	2.883
...e-adjusted Radar Rainfall				0.858	1.207	2.691	5.046	4.105	2.494	2.934

Results Report

Powered by InfoWorks™

Flow Survey: >Dundalk City Project>Flow Survey Group>Full Period (7/18/2008 10:40:37 AM)
Sim: >Dundalk City Project>Run Group -- Calibration>06/02/2006>Rain Gauge-adjusted Radar Rainfall (10/13/2009 4:23:56 PM)
Graph Template: >Dundalk City Project>Graph Template Group>Wet Weather Template (10/14/2009 10:33:48 AM)

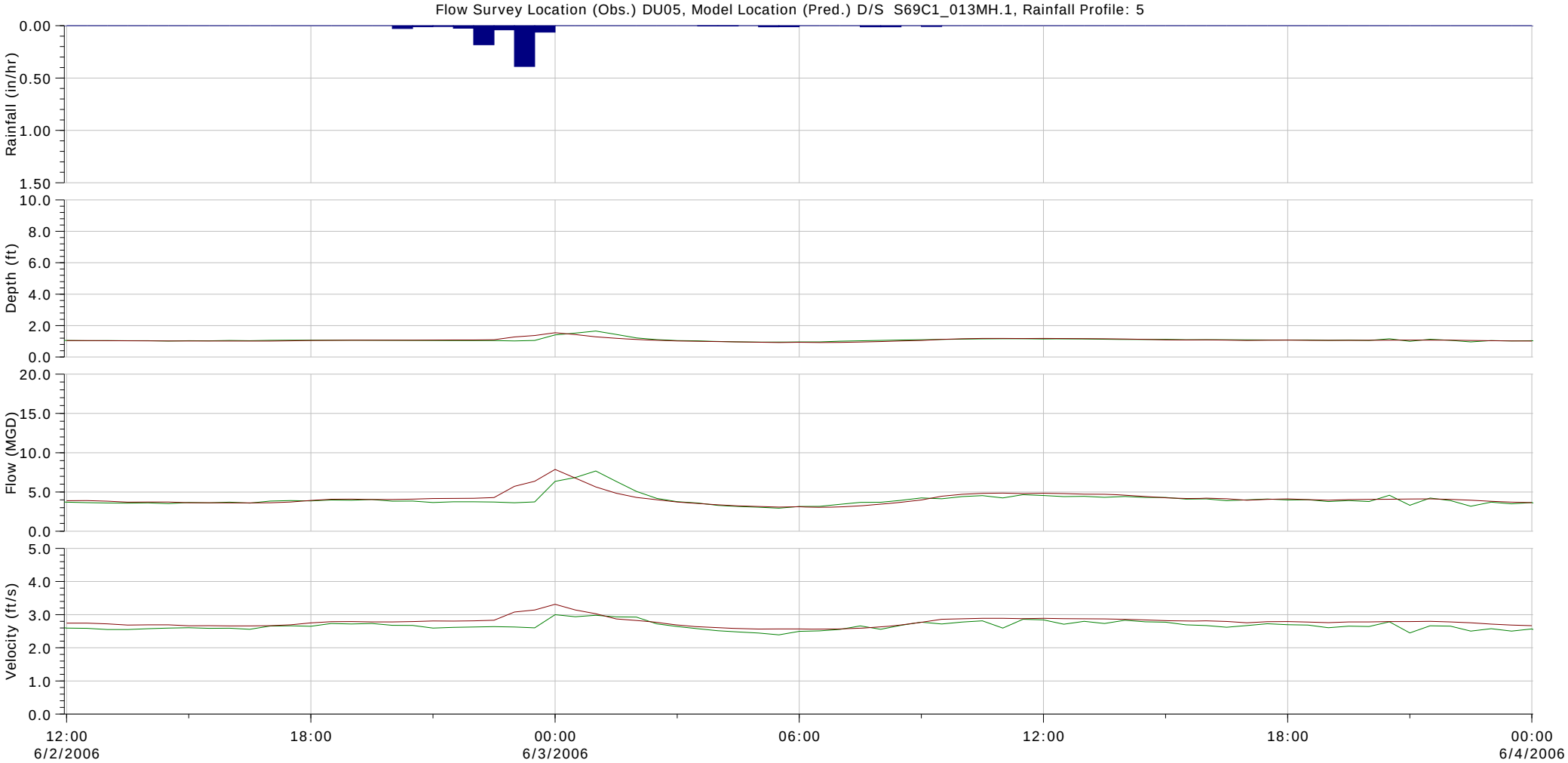

	Rainfall			Depth (ft)		Flow (MGD)			Velocity (ft/s)	
	Depth (in)	Peak (in/hr)	Average (in/hr)	Min	Max	Min	Max	Volume (US Mgal)	Min	Max
Rain	0.401	0.390	0.011							
Obs.				0.942	1.651	2.936	7.673	6.196	2.390	2.998
...e-adjusted Radar Rainfall				0.924	1.547	3.067	7.869	6.234	2.563	3.312

Results Report

Powered by

InfoWorks™

Flow Survey: >Dundalk City Project>Flow Survey Group>Full Period (7/18/2008 10:40:37 AM)
Sim: >Dundalk City Project>Run Group -- Calibration>06/19/2006>Rain Gauge-adjusted Radar Rainfall (10/13/2009 4:24:05 PM)
Graph Template: >Dundalk City Project>Graph Template Group>Wet Weather Template (10/14/2009 10:33:48 AM)

Flow Survey Location (Obs.) DU05, Model Location (Pred.) D/S S69C1_013MH.1, Rainfall Profile: 5

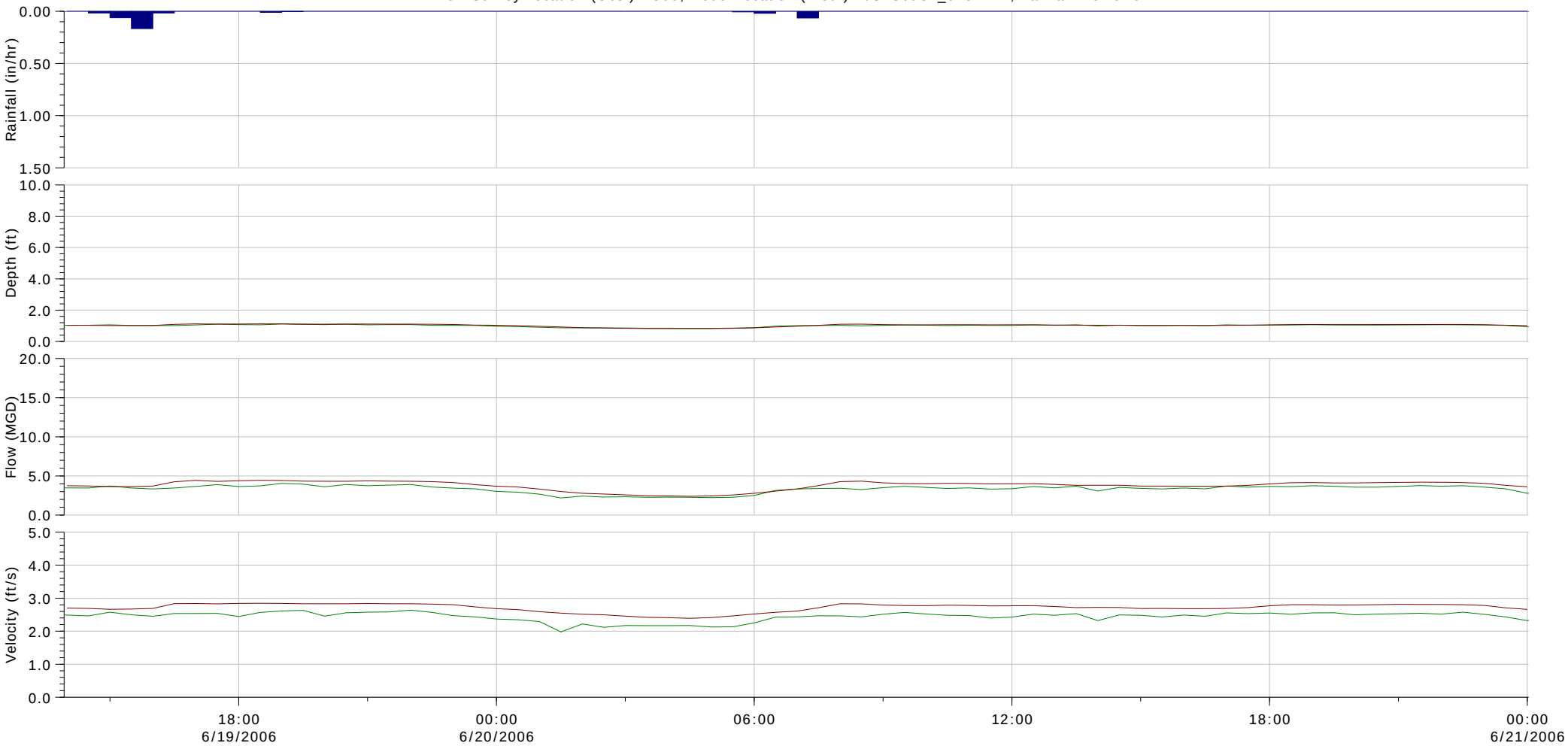

	Rainfall			Depth (ft)		Flow (MGD)			Velocity (ft/s)	
	Depth (in)	Peak (in/hr)	Average (in/hr)	Min	Max	Min	Max	Volume (US Mgal)	Min	Max
Rain	0.181	0.166	0.005							
Obs.				0.839	1.112	2.180	4.037	4.865	1.978	2.640
...e-adjusted Radar Rainfall				0.814	1.124	2.397	4.448	5.366	2.390	2.847

Results Report

Powered by InfoWorks™

Observed / Predicted Plot Produced by lzhang (10/14/2009 10:42:25 AM) Page 5 of 10
Flow Survey: >Dundalk City Project>Flow Survey Group>Full Period (7/18/2008 10:40:37 AM)
Sim: >Dundalk City Project>Run Group -- Calibration>06/24/2006>Rain Gauge-adjusted Radar Rainfall (10/13/2009 4:24:23 PM)
Graph Template: >Dundalk City Project>Graph Template Group>Wet Weather Template (10/14/2009 10:33:48 AM)

Flow Survey Location (Obs.) DU05, Model Location (Pred.) D/S S69C1_013MH.1, Rainfall Profile: 5

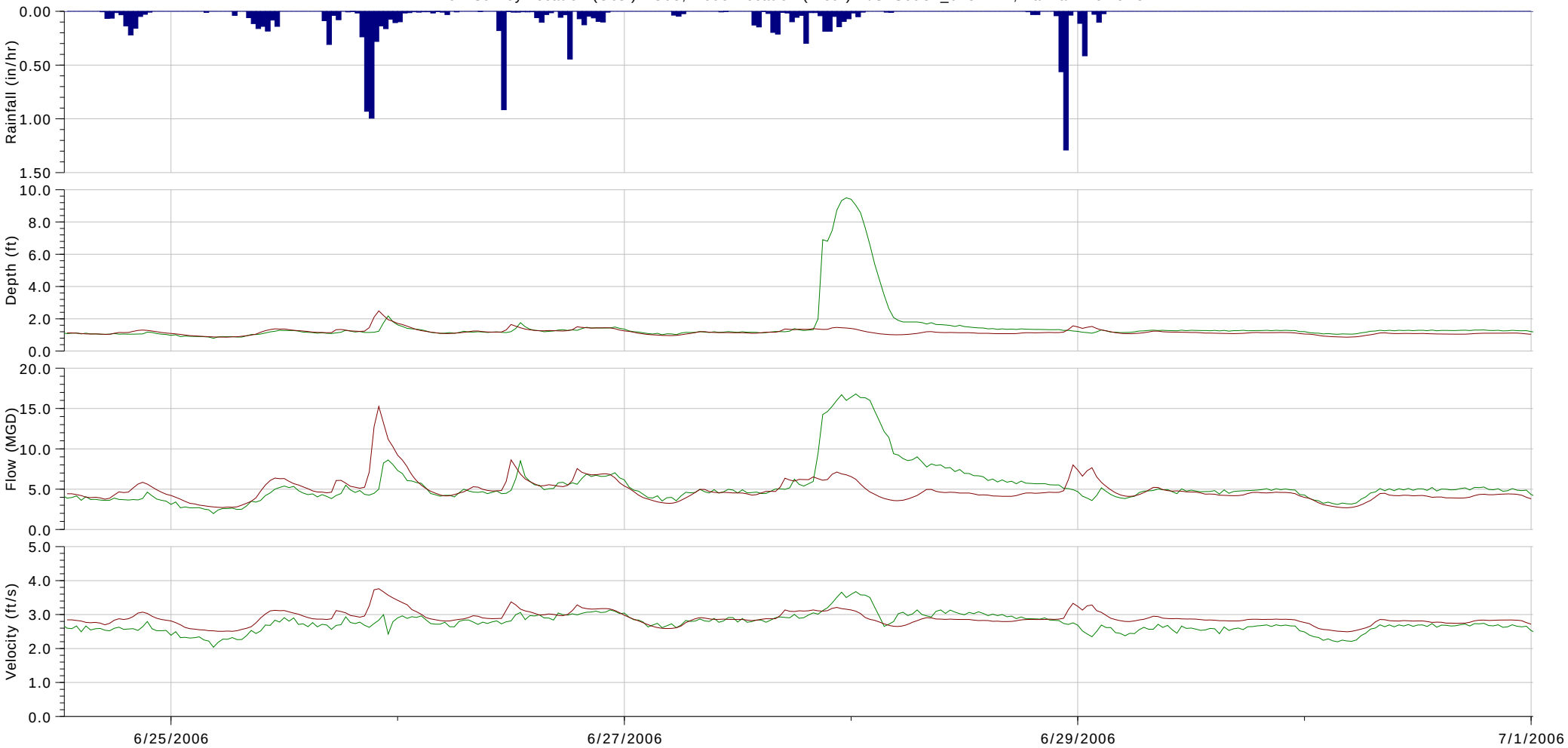

	Rainfall			Depth (ft)		Flow (MGD)			Velocity (ft/s)	
	Depth (in)	Peak (in/hr)	Average (in/hr)	Min	Max	Min	Max	Volume (US Mgal)	Min	Max
Rain	6.316	1.290	0.041							
Obs.				0.794	9.499	1.980	16.803	35.232	2.040	3.677
...e-adjusted Radar Rainfall				0.857	2.492	2.683	15.260	31.541	2.493	3.762

Results Report

Powered by InfoWorks™

Flow Survey: >Dundalk City Project>Flow Survey Group>Full Period (7/18/2008 10:40:37 AM)
Sim: >Dundalk City Project>Run Group -- Calibration>07/05/2006>Rain Gauge-adjusted Radar Rainfall (10/13/2009 4:24:33 PM)
Graph Template: >Dundalk City Project>Graph Template Group>Wet Weather Template (10/14/2009 10:33:48 AM)

Flow Survey Location (Obs.) DU05, Model Location (Pred.) D/S S69C1_013MH.1, Rainfall Profile: 5

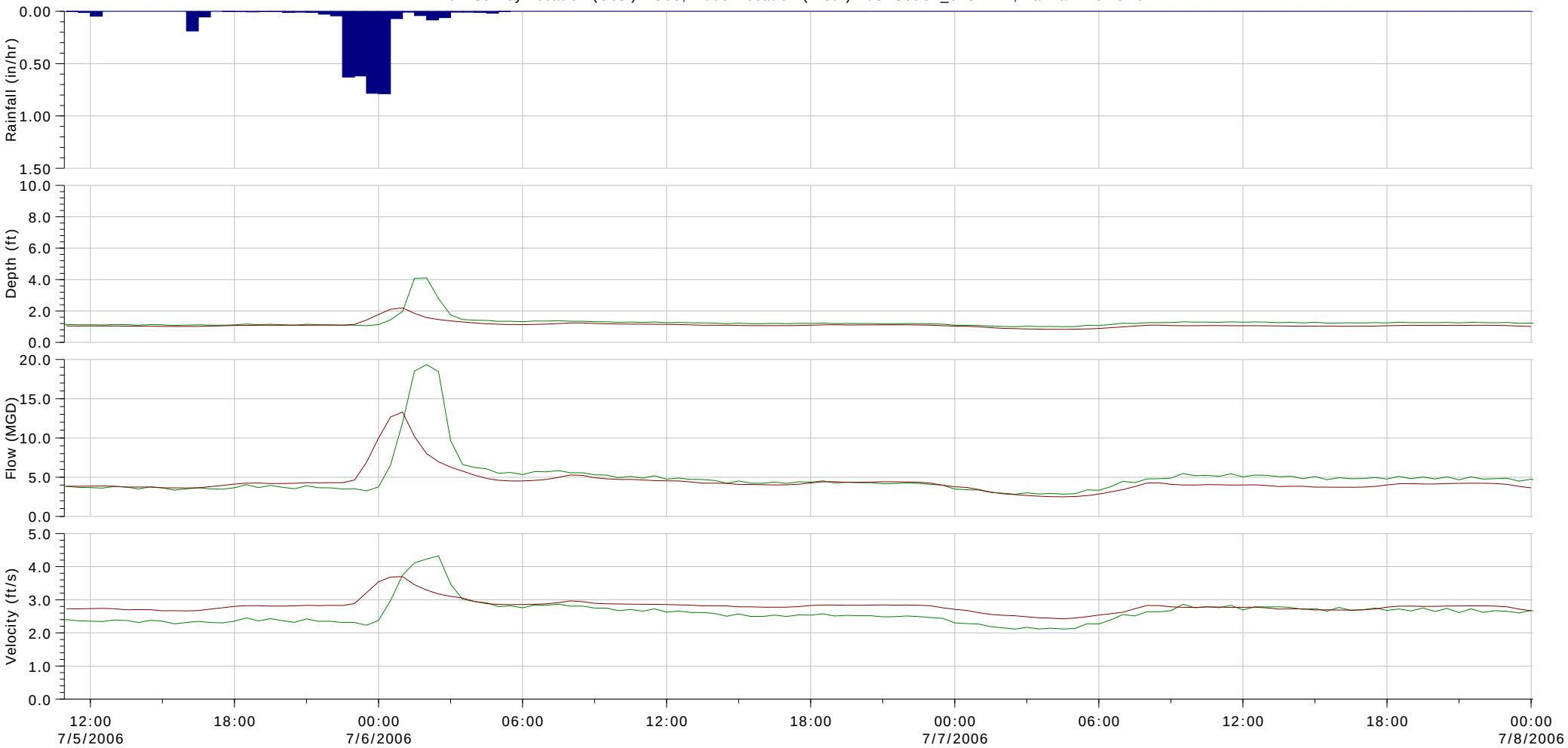

	Rainfall			Depth (ft)		Flow (MGD)			Velocity (ft/s)	
	Depth (in)	Peak (in/hr)	Average (in/hr)	Min	Max	Min	Max	Volume (US Mgal)	Min	Max
Rain	1.774	0.788	0.029							
Obs.				0.999	4.106	2.832	19.348	12.574	2.113	4.327
...e-adjusted Radar Rainfall				0.827	2.202	2.489	13.291	11.166	2.428	3.698

Results Report

Powered by InfoWorks™

Observed / Predicted Plot Produced by lzhang (10/14/2009 10:45:11 AM) Page 5 of 10
Flow Survey: >Dundalk City Project>Flow Survey Group>Full Period (7/18/2008 10:40:37 AM)
Sim: >Dundalk City Project>Run Group -- Calibration>07/22/2006>Rain Gauge-adjusted Radar Rainfall (10/13/2009 4:24:43 PM)
Graph Template: >Dundalk City Project>Graph Template Group>Wet Weather Template (10/14/2009 10:33:48 AM)

Flow Survey Location (Obs.) DU05, Model Location (Pred.) D/S S69C1_013MH.1, Rainfall Profile: 5

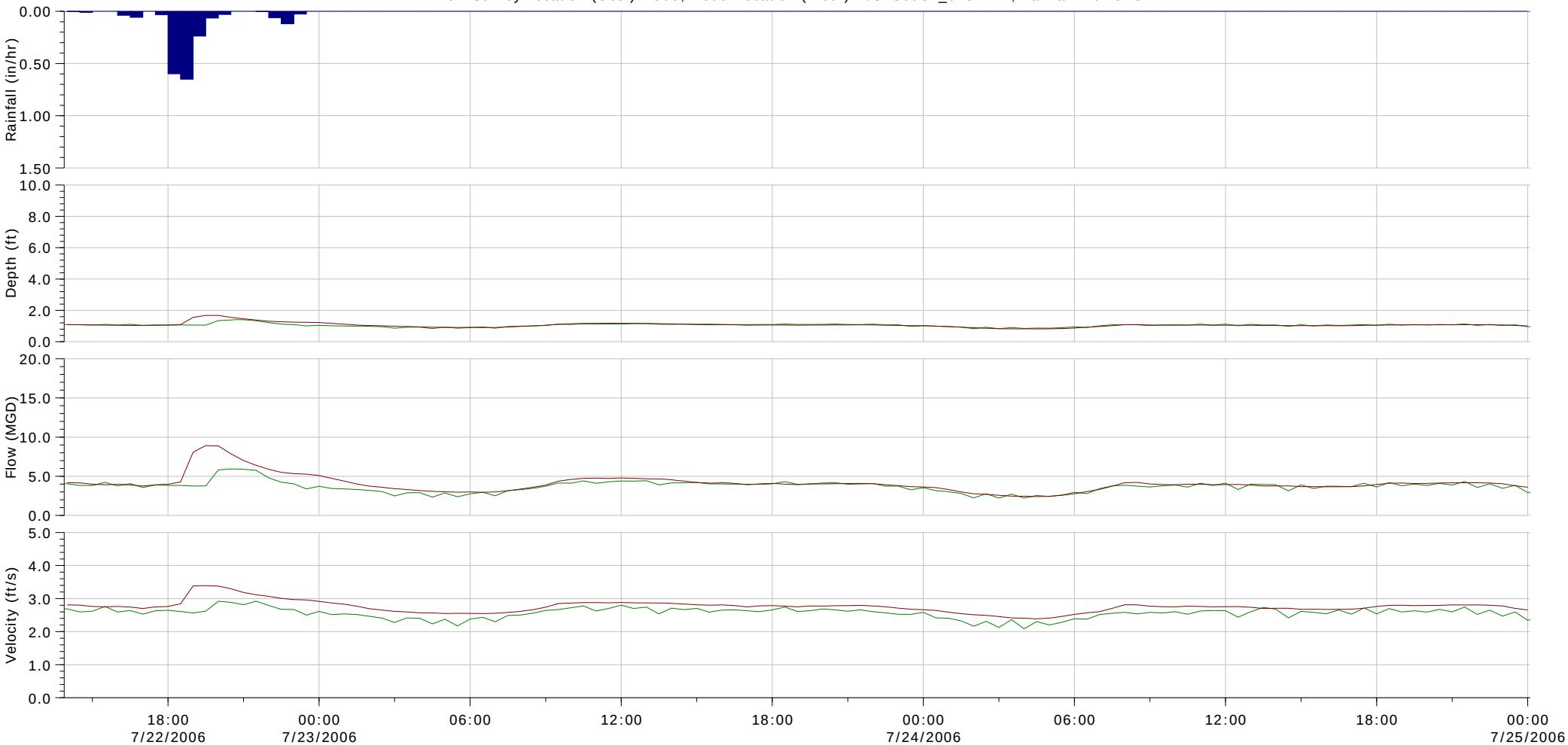

	Rainfall			Depth (ft)		Flow (MGD)			Velocity (ft/s)	
	Depth (in)	Peak (in/hr)	Average (in/hr)	Min	Max	Min	Max	Volume (US Mgal)	Min	Max
Rain	0.966	0.650	0.017							
Obs.				0.832	1.399	2.213	5.929	9.081	2.087	2.923
...e-adjusted Radar Rainfall				0.814	1.676	2.392	8.910	9.842	2.388	3.393

Results Report

Powered by InfoWorks™

Flow Survey: >Dundalk City Project>Flow Survey Group>Full Period (7/18/2008 10:40:37 AM)
Sim: >Dundalk City Project>Run Group -- Calibration>09/01/2006>Rain Gauge-adjusted Radar Rainfall (10/13/2009 4:24:55 PM)
Graph Template: >Dundalk City Project>Graph Template Group>Wet Weather Template (10/14/2009 10:33:48 AM)

Flow Survey Location (Obs.) DU05, Model Location (Pred.) D/S S69C1_013MH.1, Rainfall Profile: 5

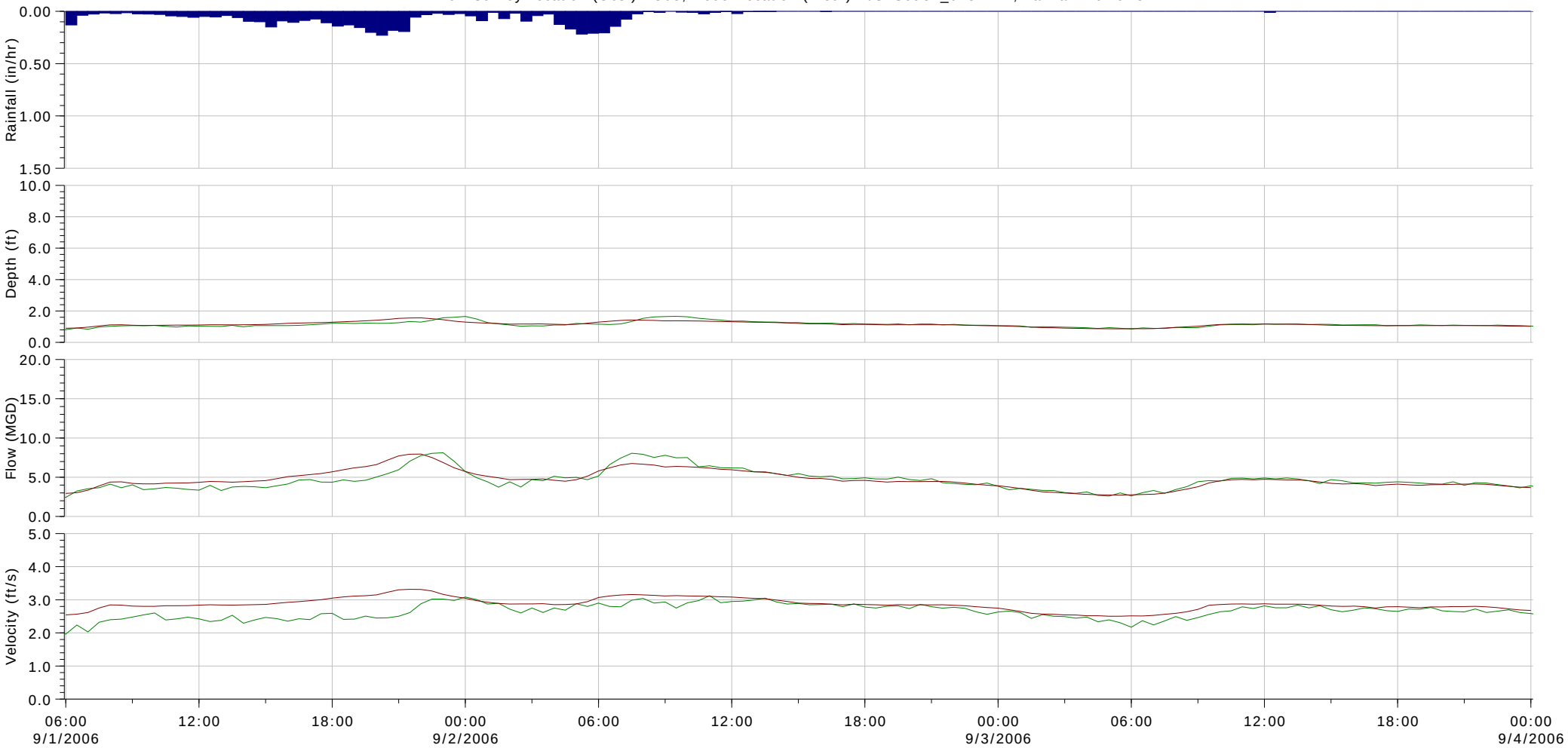

	Rainfall			Depth (ft)		Flow (MGD)			Velocity (ft/s)	
	Depth (in)	Peak (in/hr)	Average (in/hr)	Min	Max	Min	Max	Volume (US Mgal)	Min	Max
Rain	2.285	0.230	0.034							
Obs.				0.807	1.660	2.430	8.115	12.892	1.965	3.125
...e-adjusted Radar Rainfall				0.861	1.560	2.716	7.954	12.904	2.503	3.316

Results Report

Powered by InfoWorks™

Flow Survey: >Dundalk City Project>Flow Survey Group>Full Period (7/18/2008 10:40:37 AM)
Sim: >Dundalk City Project>Run Group -- Calibration>09/05/2006>Rain Gauge-adjusted Radar Rainfall (10/13/2009 4:25:06 PM)
Graph Template: >Dundalk City Project>Graph Template Group>Wet Weather Template (10/14/2009 10:33:48 AM)

Flow Survey Location (Obs.) DU05, Model Location (Pred.) D/S S69C1_013MH.1, Rainfall Profile: 5

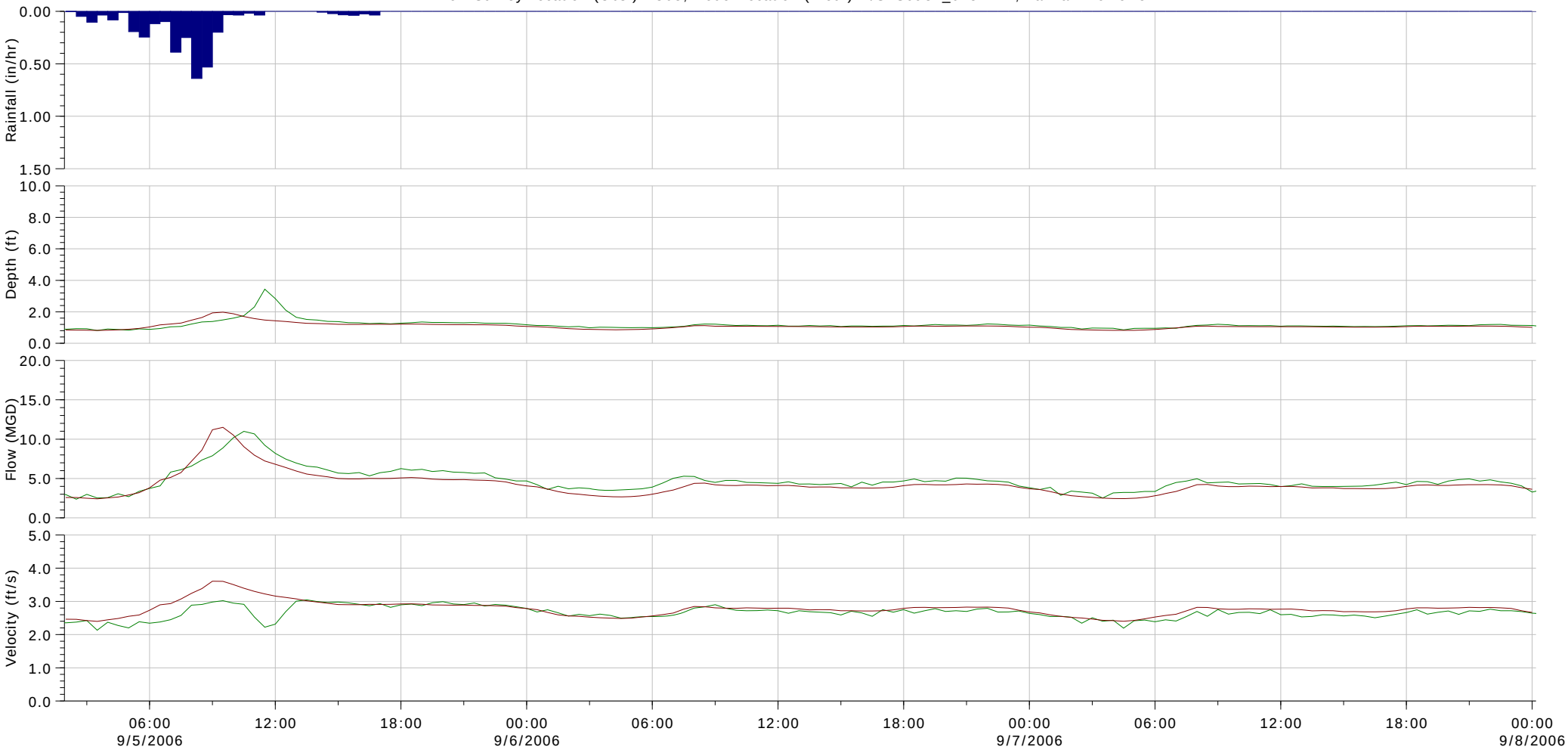

	Rainfall			Depth (ft)		Flow (MGD)			Velocity (ft/s)	
	Depth (in)	Peak (in/hr)	Average (in/hr)	Min	Max	Min	Max	Volume (US Mgal)	Min	Max
Rain	1.618	0.640	0.023							
Obs.				0.817	3.436	2.361	10.989	13.967	2.133	3.047
...e-adjusted Radar Rainfall				0.816	1.975	2.412	11.492	12.390	2.397	3.609

Results Report

Powered by InfoWorks™

Flow Survey: >Dundalk City Project>Flow Survey Group>Full Period (7/18/2008 10:40:37 AM)
Sim: >Dundalk City Project>Run Group -- Calibration>09/14/2006>Rain Gauge-adjusted Radar Rainfall (10/13/2009 4:25:17 PM)
Graph Template: >Dundalk City Project>Graph Template Group>Wet Weather Template (10/14/2009 10:33:48 AM)

Flow Survey Location (Obs.) DU05, Model Location (Pred.) D/S S69C1_013MH.1, Rainfall Profile: 5

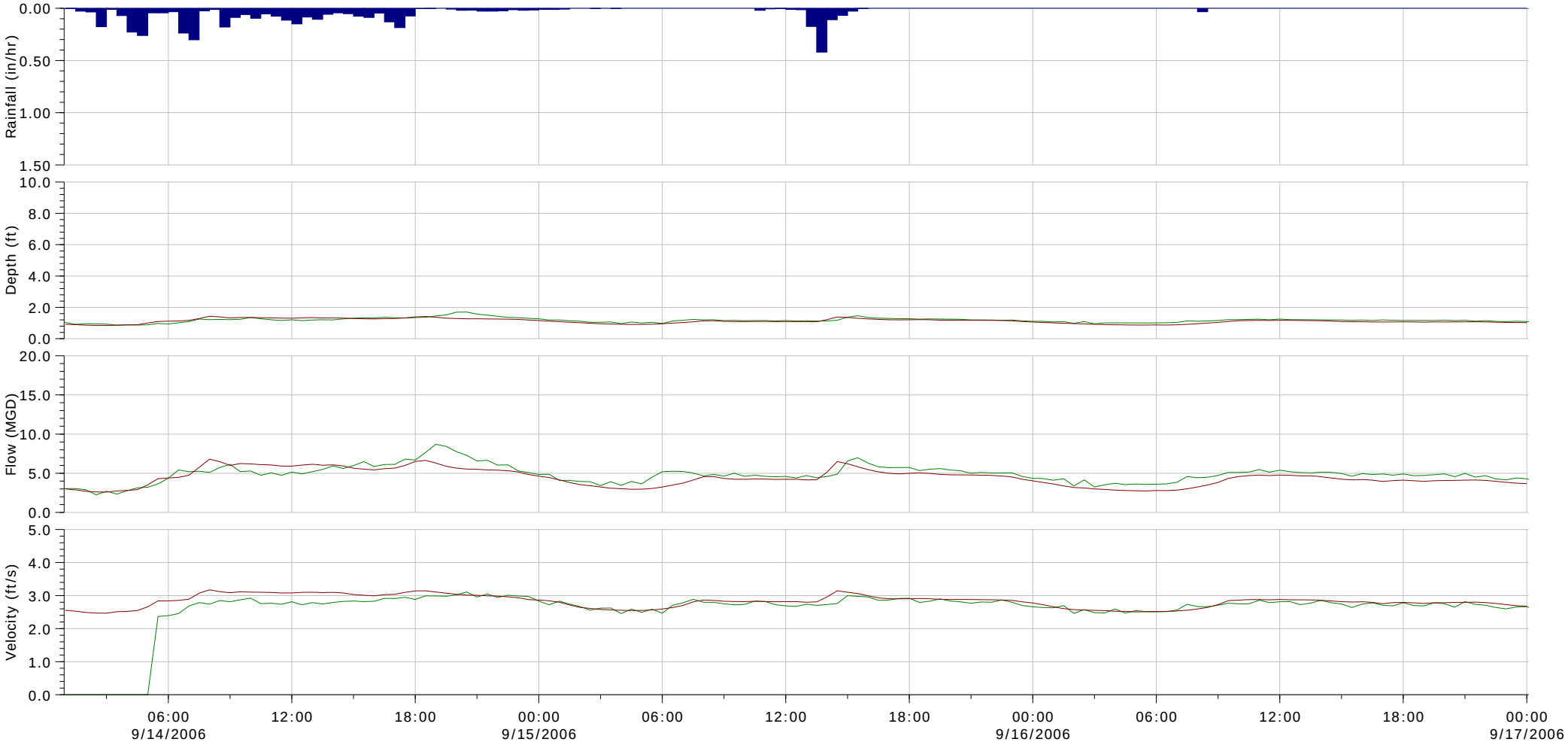

	Rainfall			Depth (ft)		Flow (MGD)			Velocity (ft/s)	
	Depth (in)	Peak (in/hr)	Average (in/hr)	Min	Max	Min	Max	Volume (US Mgal)	Min	Max
Rain	2.187	0.420	0.031							
Obs.				0.858	1.701	2.251	8.707	14.633	0.000	3.107
...e-adjusted Radar Rainfall				0.844	1.427	2.602	6.801	13.155	2.468	3.174

Results Report

Powered by InfoWorks™

Flow Survey: >Dundalk City Project>Flow Survey Group>Full Period (7/18/2008 10:40:37 AM)
Sim: >Dundalk City Project>Run Group -- Calibration>09/28/2006>Rain Gauge-adjusted Radar Rainfall (10/13/2009 4:25:25 PM)
Graph Template: >Dundalk City Project>Graph Template Group>Wet Weather Template (10/14/2009 10:33:48 AM)

Flow Survey Location (Obs.) DU05, Model Location (Pred.) D/S S69C1_013MH.1, Rainfall Profile: 5

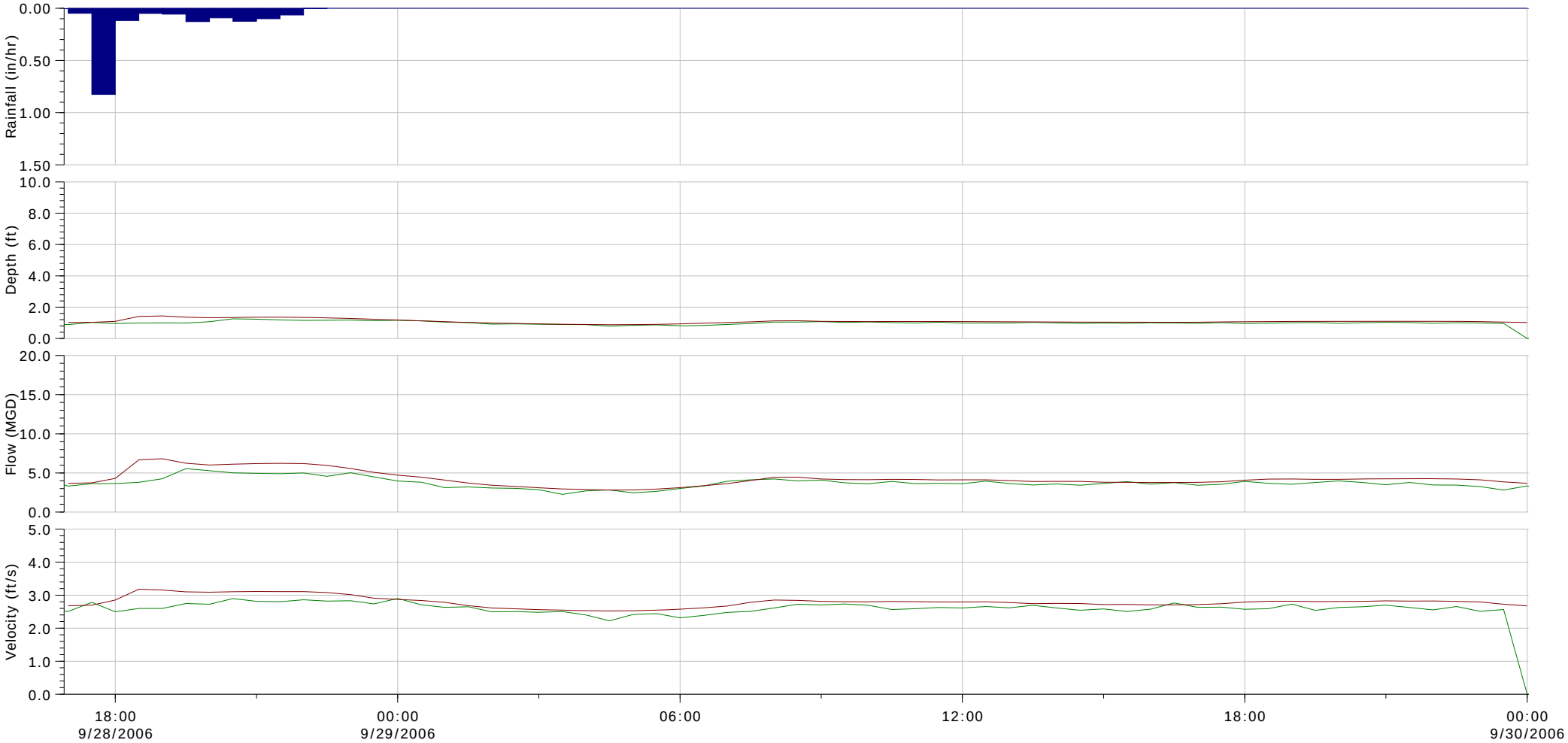

	Rainfall			Depth (ft)		Flow (MGD)			Velocity (ft/s)	
	Depth (in)	Peak (in/hr)	Average (in/hr)	Min	Max	Min	Max	Volume (US Mgal)	Min	Max
Rain	0.804	0.826	0.026							
Obs.				0.000	1.250	2.257	5.554	4.956	0.000	2.900
...e-adjusted Radar Rainfall				0.878	1.434	2.811	6.804	5.518	2.522	3.182

Results Report

Powered by

InfoWorks™

Flow Survey: >Dundalk City Project>Flow Survey Group>Full Period (7/18/2008 10:40:37 AM)
Sim: >Dundalk City Project>Run Group -- Calibration>10/05/2006>Rain Gauge-adjusted Radar Rainfall (10/13/2009 4:25:37 PM)
Graph Template: >Dundalk City Project>Graph Template Group>Wet Weather Template (10/14/2009 10:33:48 AM)

Flow Survey Location (Obs.) DU05, Model Location (Pred.) D/S S69C1_013MH.1, Rainfall Profile: 5

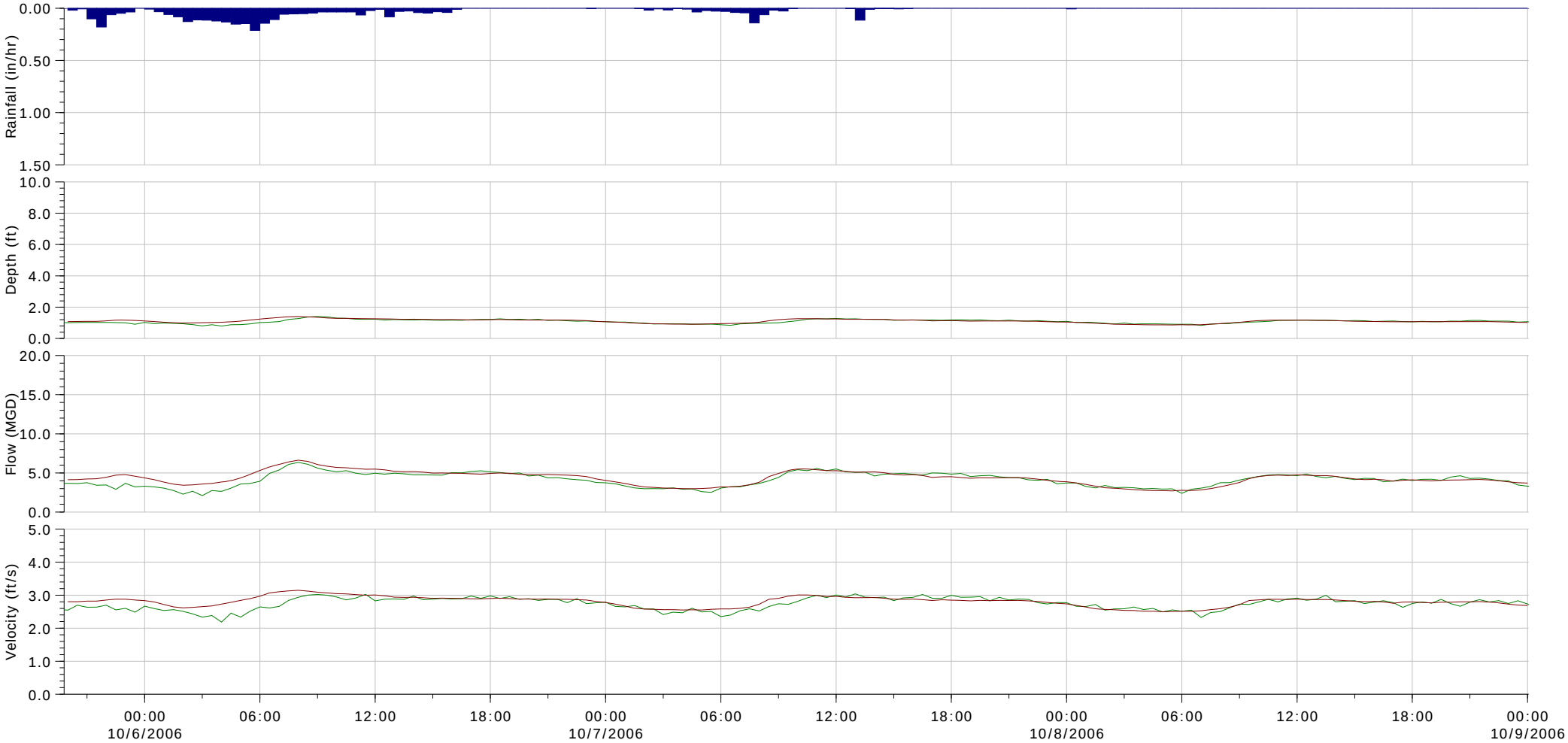

	Rainfall			Depth (ft)		Flow (MGD)			Velocity (ft/s)	
	Depth (in)	Peak (in/hr)	Average (in/hr)	Min	Max	Min	Max	Volume (US Mgal)	Min	Max
Rain	1.708	0.212	0.022							
Obs.				0.789	1.405	2.107	6.350	13.231	2.185	3.040
...e-adjusted Radar Rainfall				0.859	1.407	2.706	6.623	13.705	2.500	3.147

Results Report

Powered by InfoWorks™

Flow Survey: >Dundalk City Project>Flow Survey Group>Full Period (7/18/2008 10:40:37 AM)
Sim: >Dundalk City Project>Run Group -- Calibration>10/17/2006>Rain Gauge-adjusted Radar Rainfall (10/13/2009 4:25:46 PM)
Graph Template: >Dundalk City Project>Graph Template Group>Wet Weather Template (10/14/2009 10:33:48 AM)

Flow Survey Location (Obs.) DU05, Model Location (Pred.) D/S S69C1_013MH.1, Rainfall Profile: 5

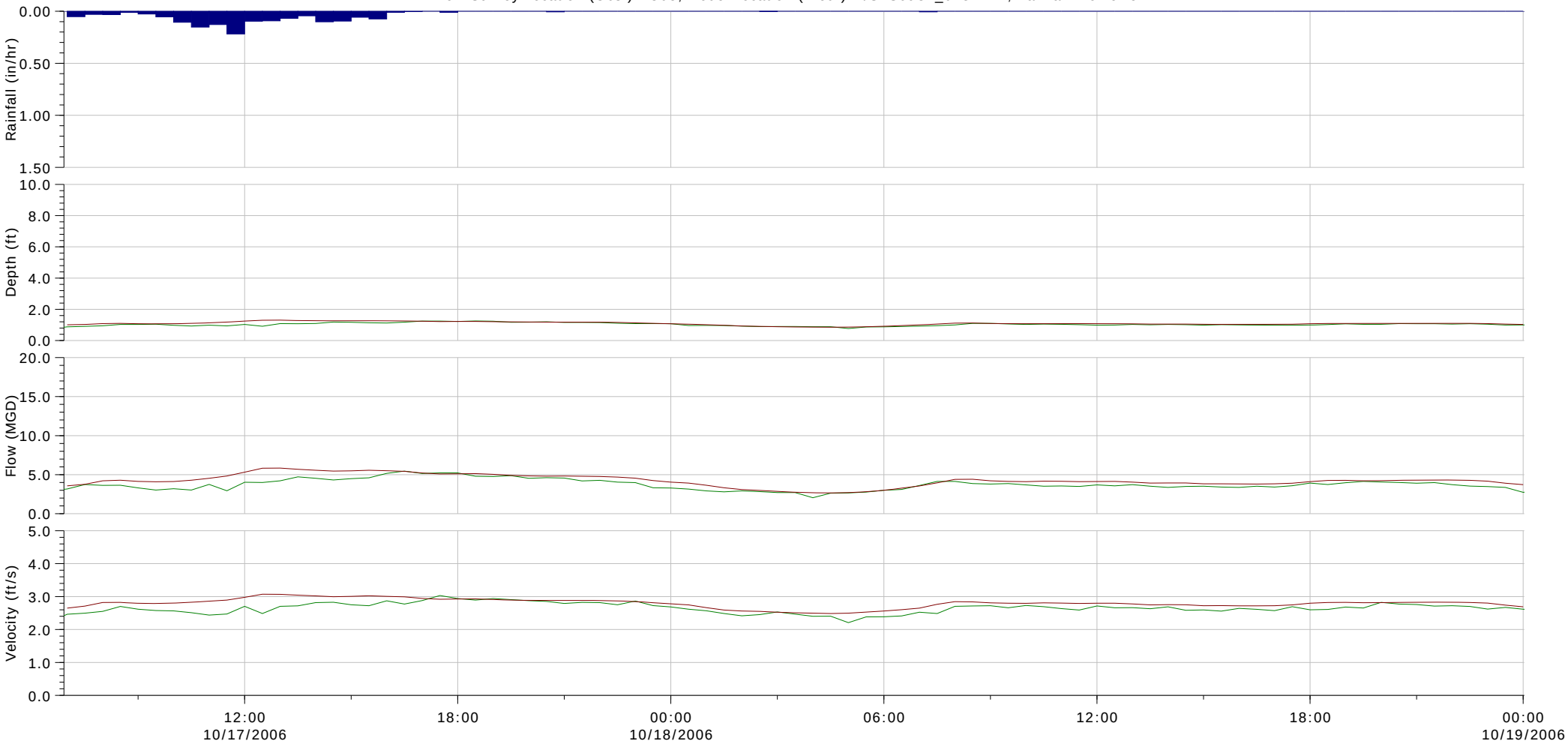

	Rainfall			Depth (ft)		Flow (MGD)			Velocity (ft/s)	
	Depth (in)	Peak (in/hr)	Average (in/hr)	Min	Max	Min	Max	Volume (US Mgal)	Min	Max
Rain	0.738	0.218	0.018							
Obs.				0.767	1.255	2.038	5.453	6.528	2.208	3.033
...e-adjusted Radar Rainfall				0.852	1.303	2.655	5.838	7.254	2.485	3.073

Results Report

Powered by InfoWorks™

Flow Survey: >Dundalk City Project>Flow Survey Group>Full Period (7/18/2008 10:40:37 AM)
Sim: >Dundalk City Project>Run Group -- Calibration>10/19/2006>Rain Gauge-adjusted Radar Rainfall (10/13/2009 4:25:54 PM)
Graph Template: >Dundalk City Project>Graph Template Group>Wet Weather Template (10/14/2009 10:33:48 AM)

Flow Survey Location (Obs.) DU05, Model Location (Pred.) D/S S69C1_013MH.1, Rainfall Profile: 5

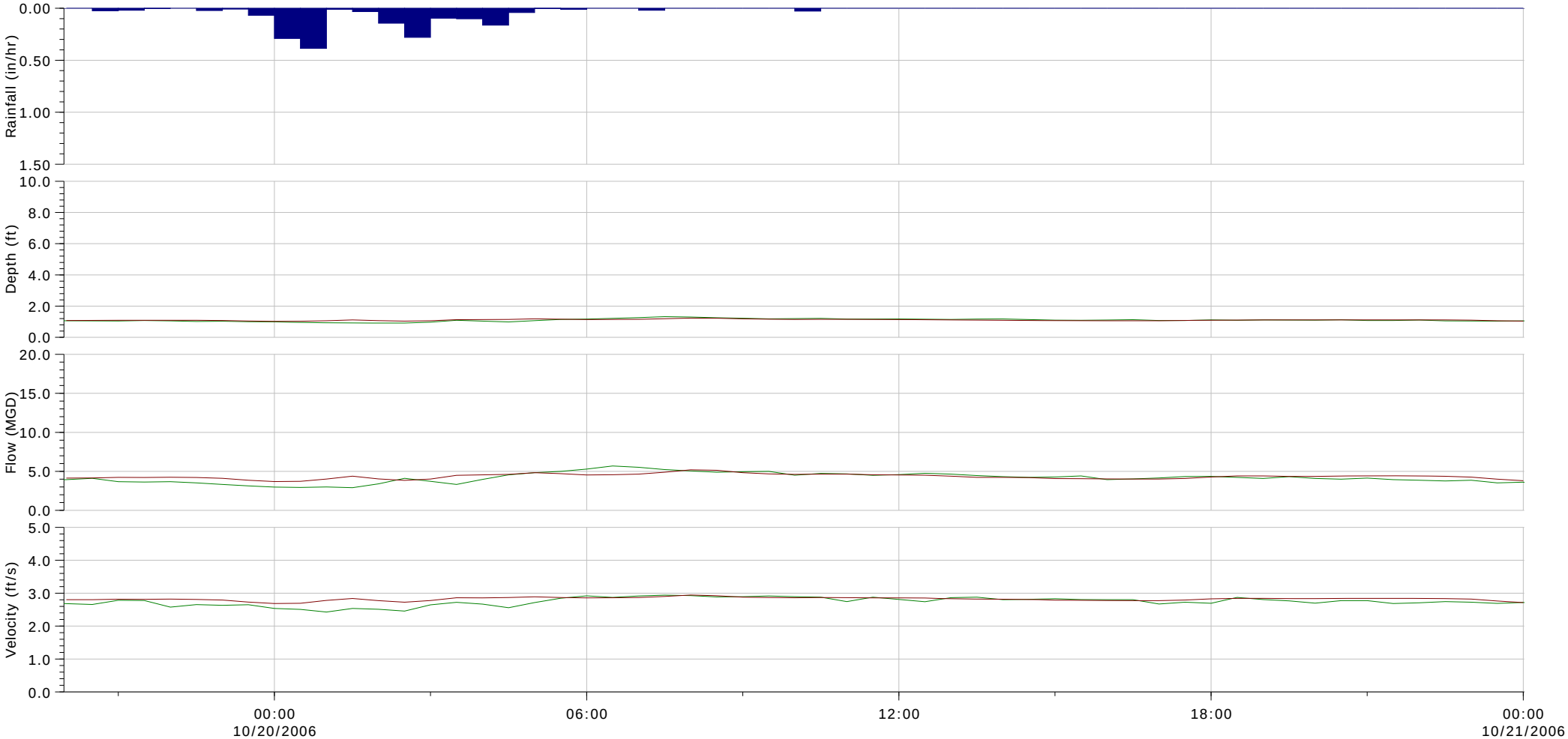

	Rainfall			Depth (ft)		Flow (MGD)			Velocity (ft/s)	
	Depth (in)	Peak (in/hr)	Average (in/hr)	Min	Max	Min	Max	Volume (US Mgal)	Min	Max
Rain	0.874	0.386	0.031							
Obs.				0.905	1.320	2.904	5.688	5.028	2.427	2.940
...e-adjusted Radar Rainfall				1.024	1.229	3.697	5.191	5.067	2.685	2.945

Results Report

Powered by

InfoWorks™

Flow Survey: >Dundalk City Project>Flow Survey Group>Full Period (7/18/2008 10:40:37 AM)
Sim: >Dundalk City Project>Run Group -- Calibration>10/27/2006>Rain Gauge-adjusted Radar Rainfall (10/13/2009 4:26:04 PM)
Graph Template: >Dundalk City Project>Graph Template Group>Wet Weather Template (10/14/2009 10:33:48 AM)

Flow Survey Location (Obs.) DU05, Model Location (Pred.) D/S S69C1_013MH.1, Rainfall Profile: 5

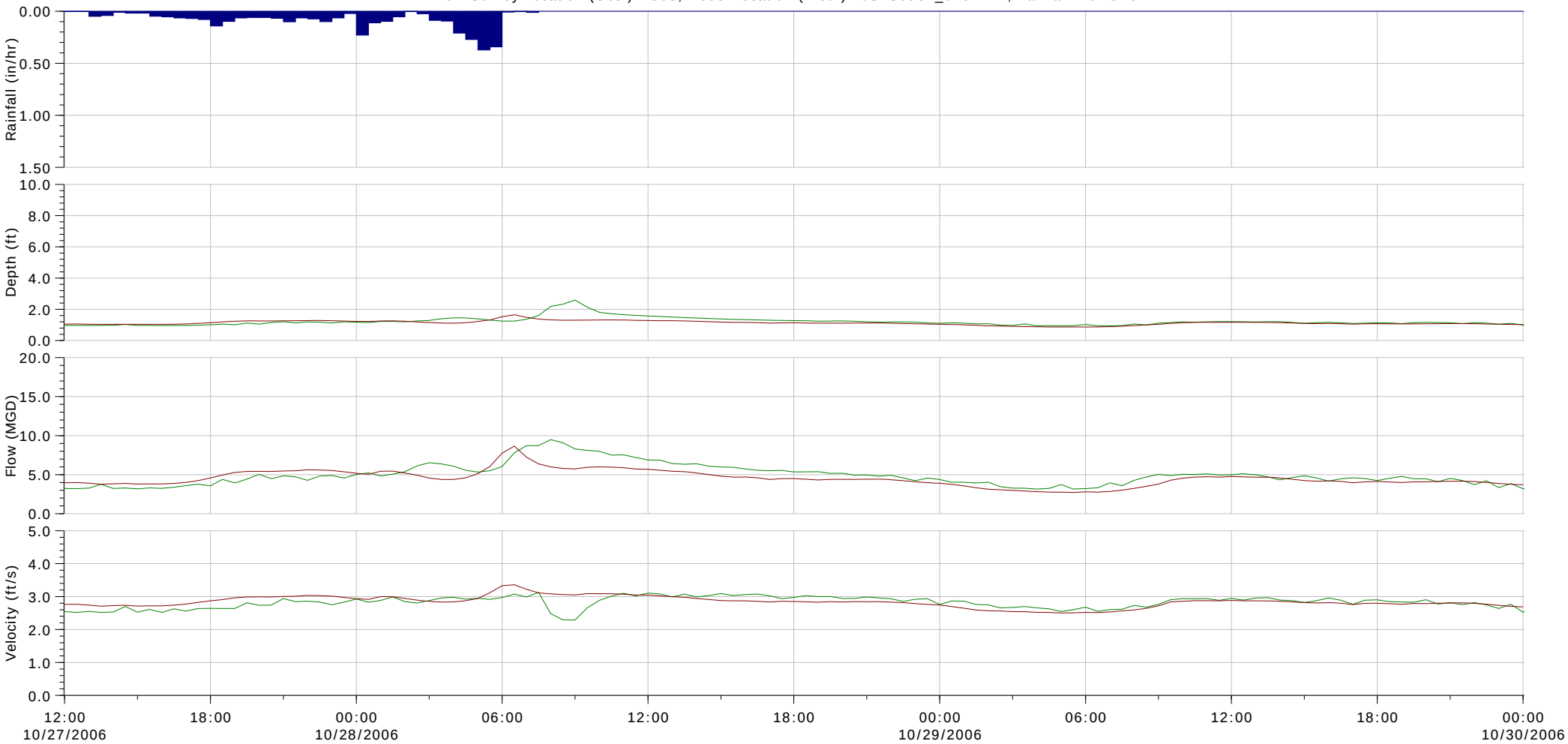

	Rainfall			Depth (ft)		Flow (MGD)			Velocity (ft/s)	
	Depth (in)	Peak (in/hr)	Average (in/hr)	Min	Max	Min	Max	Volume (US Mgal)	Min	Max
Rain	1.648	0.372	0.027							
Obs.				0.945	2.589	3.146	9.482	12.510	2.288	3.127
...e-adjusted Radar Rainfall				0.863	1.651	2.725	8.654	11.334	2.505	3.359

Results Report

Powered by InfoWorks™

Observed / Predicted Plot Produced by lzhang (10/14/2009 11:04:36 AM) Page 5 of 10
Flow Survey: >Dundalk City Project>Flow Survey Group>Full Period (7/18/2008 10:40:37 AM)
Sim: >Dundalk City Project>Run Group -- Calibration>11/07/2006>Rain Gauge-adjusted Radar Rainfall (10/13/2009 4:26:14 PM)
Graph Template: >Dundalk City Project>Graph Template Group>Wet Weather Template (10/14/2009 10:33:48 AM)

Flow Survey Location (Obs.) DU05, Model Location (Pred.) D/S S69C1_013MH.1, Rainfall Profile: 5

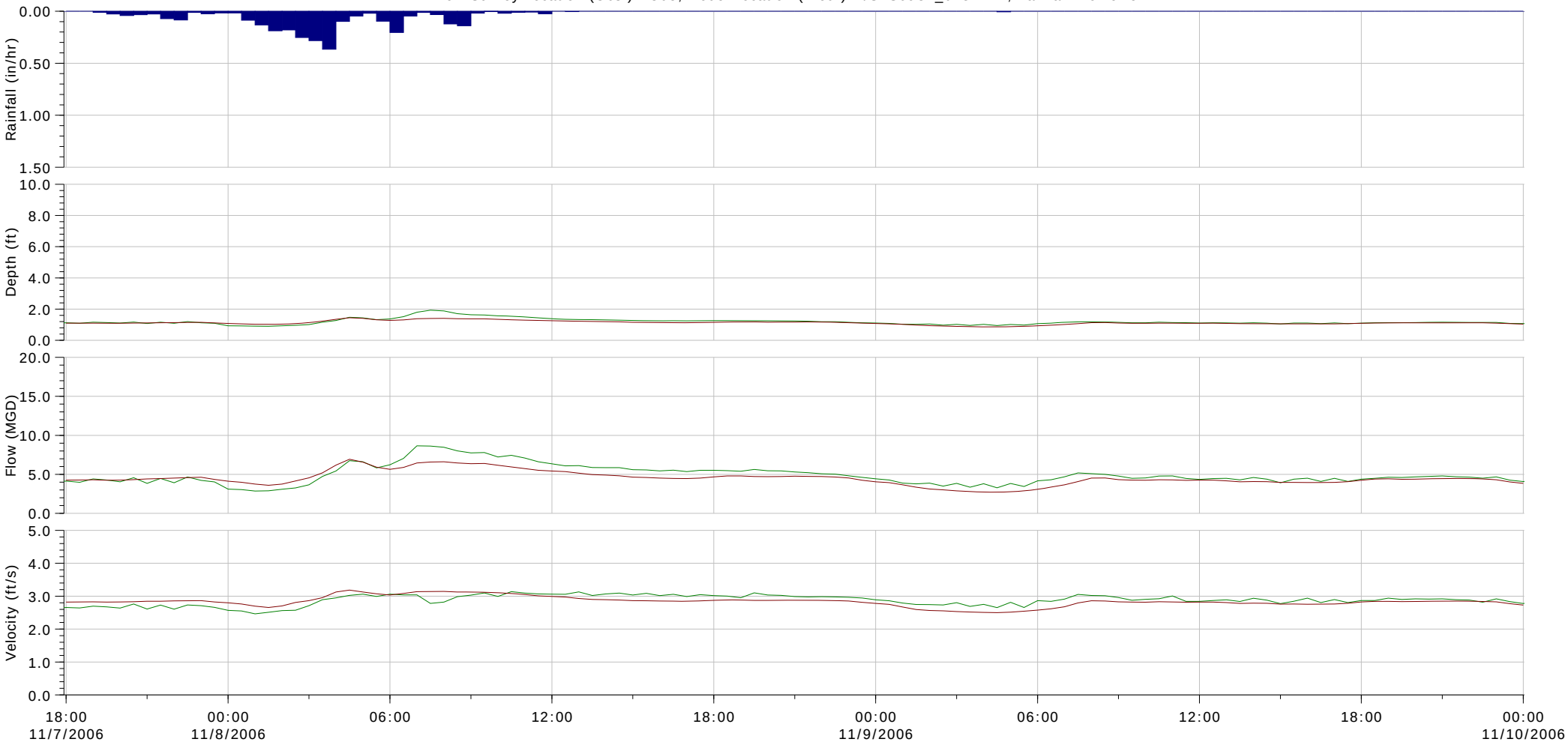

	Rainfall			Depth (ft)		Flow (MGD)			Velocity (ft/s)	
	Depth (in)	Peak (in/hr)	Average (in/hr)	Min	Max	Min	Max	Volume (US Mgal)	Min	Max
Rain	1.378	0.366	0.025							
Obs.				0.899	1.927	2.860	8.649	11.284	2.465	3.137
...e-adjusted Radar Rainfall				0.860	1.444	2.705	6.929	10.136	2.499	3.185

Results Report

Powered by InfoWorks™

Flow Survey: >Dundalk City Project>Flow Survey Group>Full Period (7/18/2008 10:40:37 AM)
Sim: >Dundalk City Project>Run Group -- Calibration>11/16/2006>Rain Gauge-adjusted Radar Rainfall (10/13/2009 4:26:23 PM)
Graph Template: >Dundalk City Project>Graph Template Group>Wet Weather Template (10/14/2009 10:33:48 AM)

Flow Survey Location (Obs.) DU05, Model Location (Pred.) D/S S69C1_013MH.1, Rainfall Profile: 5

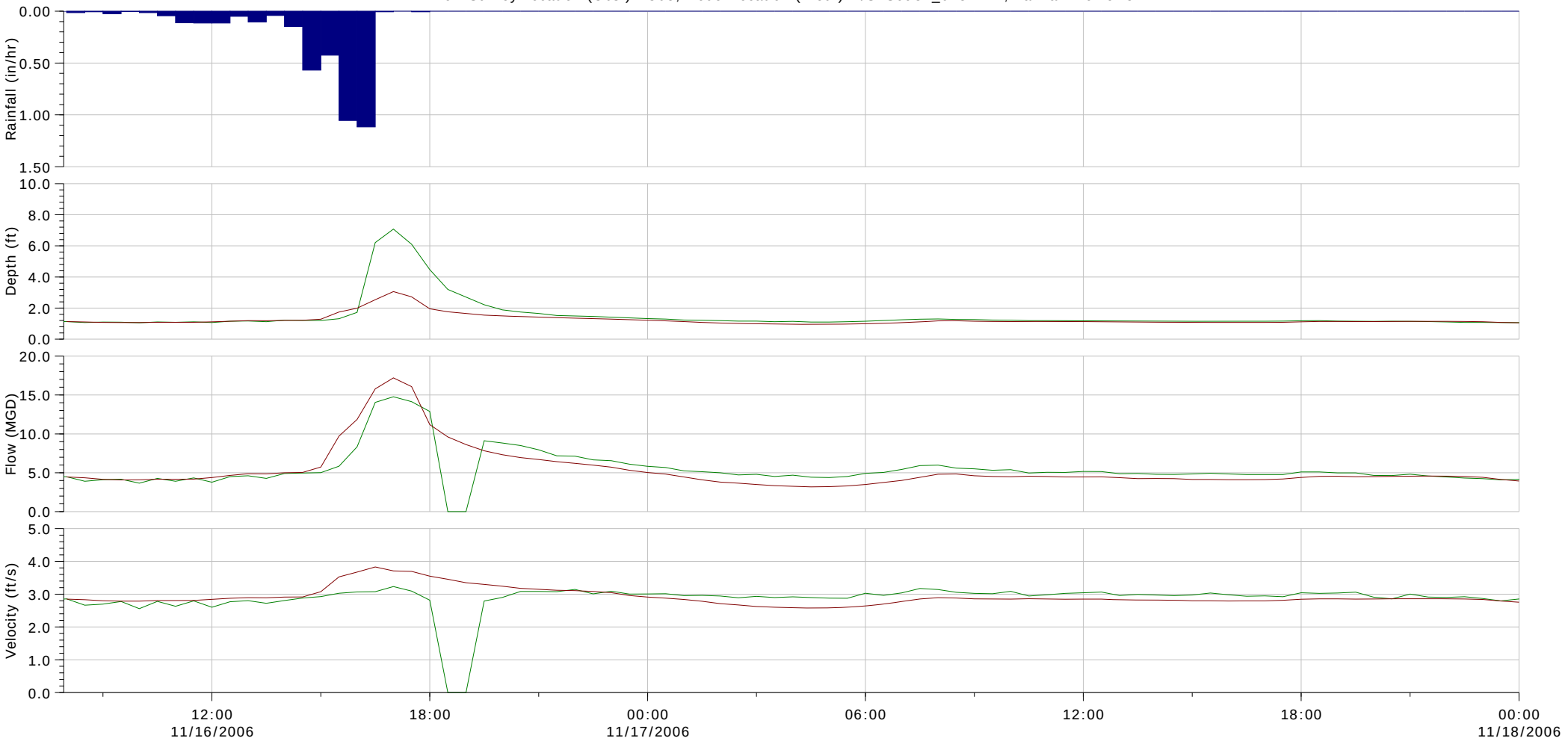

	Rainfall			Depth (ft)		Flow (MGD)			Velocity (ft/s)	
	Depth (in)	Peak (in/hr)	Average (in/hr)	Min	Max	Min	Max	Volume (US Mgal)	Min	Max
Rain	1.982	1.116	0.049							
Obs.				1.052	7.079	0.000	14.767	9.354	0.000	3.233
...e-adjusted Radar Rainfall				0.946	3.056	3.185	17.207	8.940	2.579	3.830

Results Report

Powered by

InfoWorks™

Flow Survey: >Dundalk City Project>Flow Survey Group>Full Period (7/18/2008 10:40:37 AM)
Sim: >Dundalk City Project>Run Group -- Calibration>11/22/2006>Rain Gauge-adjusted Radar Rainfall (10/13/2009 4:26:34 PM)
Graph Template: >Dundalk City Project>Graph Template Group>Wet Weather Template (10/14/2009 10:33:48 AM)

Flow Survey Location (Obs.) DU05, Model Location (Pred.) D/S S69C1_013MH.1, Rainfall Profile: 5

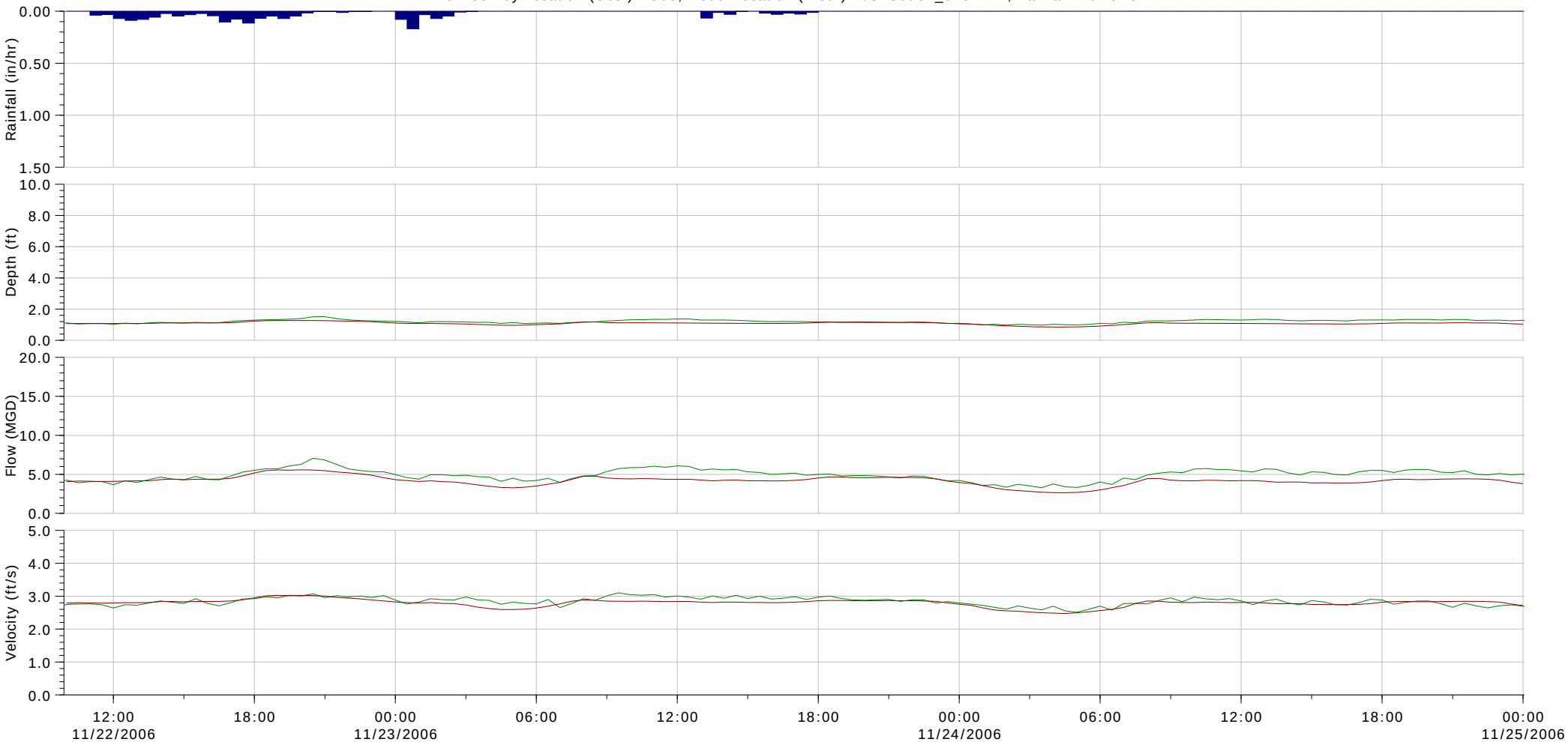

	Rainfall			Depth (ft)		Flow (MGD)			Velocity (ft/s)	
	Depth (in)	Peak (in/hr)	Average (in/hr)	Min	Max	Min	Max	Volume (US Mgal)	Min	Max
Rain	0.856	0.168	0.014							
Obs.				0.968	1.513	3.291	7.078	12.902	2.512	3.100
...e-adjusted Radar Rainfall				0.847	1.271	2.624	5.573	10.821	2.476	3.024

Results Report

Powered by InfoWorks™

Flow Survey: >Dundalk City Project>Flow Survey Group>Full Period (7/18/2008 10:40:37 AM)
Sim: >Dundalk City Project>Run Group -- Calibration>12/22/2006>Rain Gauge-adjusted Radar Rainfall (10/13/2009 4:26:44 PM)
Graph Template: >Dundalk City Project>Graph Template Group>Wet Weather Template (10/14/2009 10:33:48 AM)

Flow Survey Location (Obs.) DU05, Model Location (Pred.) D/S S69C1_013MH.1, Rainfall Profile: 5

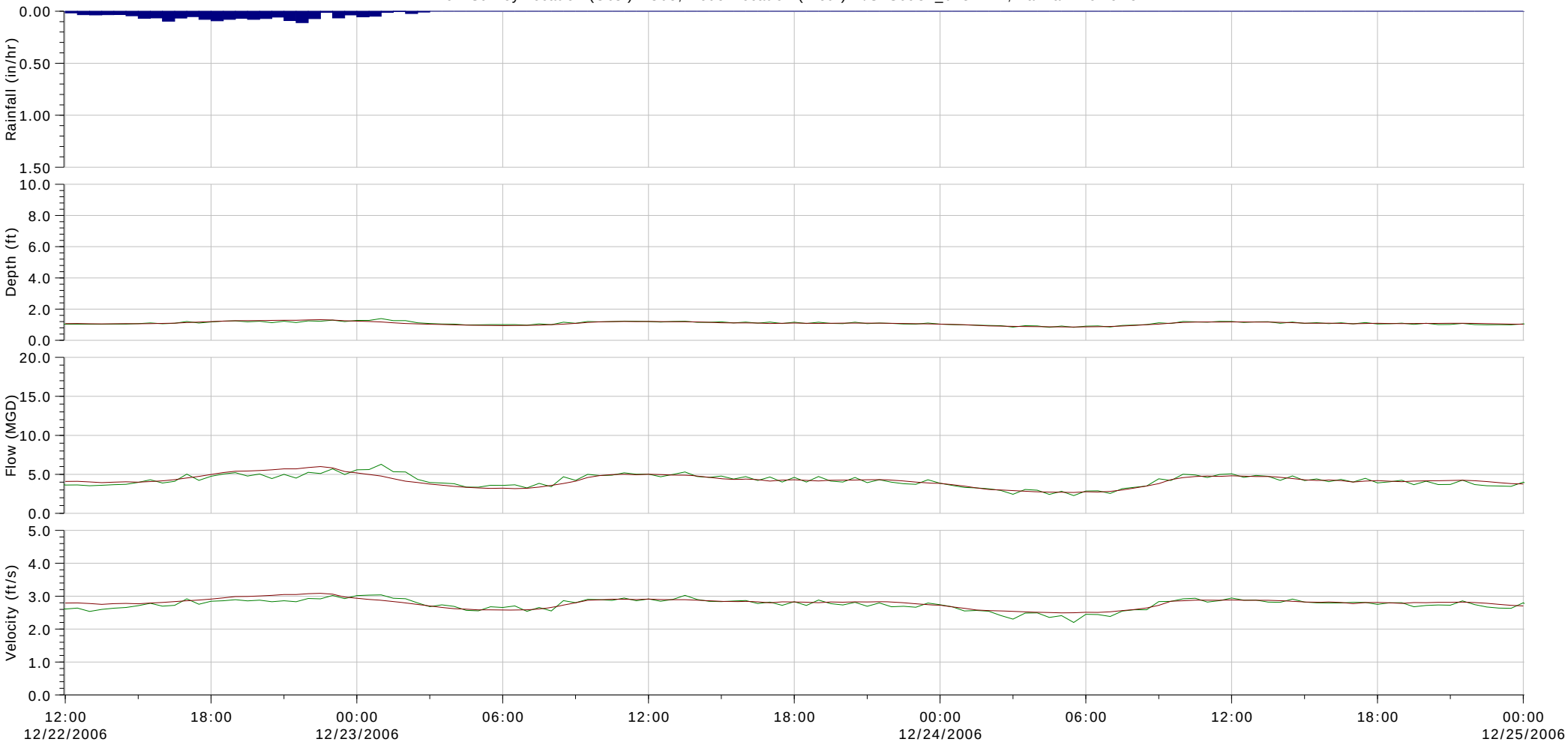

	Rainfall			Depth (ft)		Flow (MGD)			Velocity (ft/s)	
	Depth (in)	Peak (in/hr)	Average (in/hr)	Min	Max	Min	Max	Volume (US Mgal)	Min	Max
Rain	0.796	0.110	0.013							
Obs.				0.831	1.389	2.279	6.289	10.613	2.200	3.038
...e-adjusted Radar Rainfall				0.855	1.322	2.679	5.993	10.485	2.493	3.088

Results Report

Powered by InfoWorks™

Flow Survey: >Dundalk City Project>Flow Survey Group>Full Period (7/18/2008 10:40:37 AM)
Sim: >Dundalk City Project>Run Group -- Calibration>12/25/2006>Rain Gauge-adjusted Radar Rainfall (10/13/2009 4:26:53 PM)
Graph Template: >Dundalk City Project>Graph Template Group>Wet Weather Template (10/14/2009 10:33:48 AM)

Flow Survey Location (Obs.) DU05, Model Location (Pred.) D/S S69C1_013MH.1, Rainfall Profile: 5

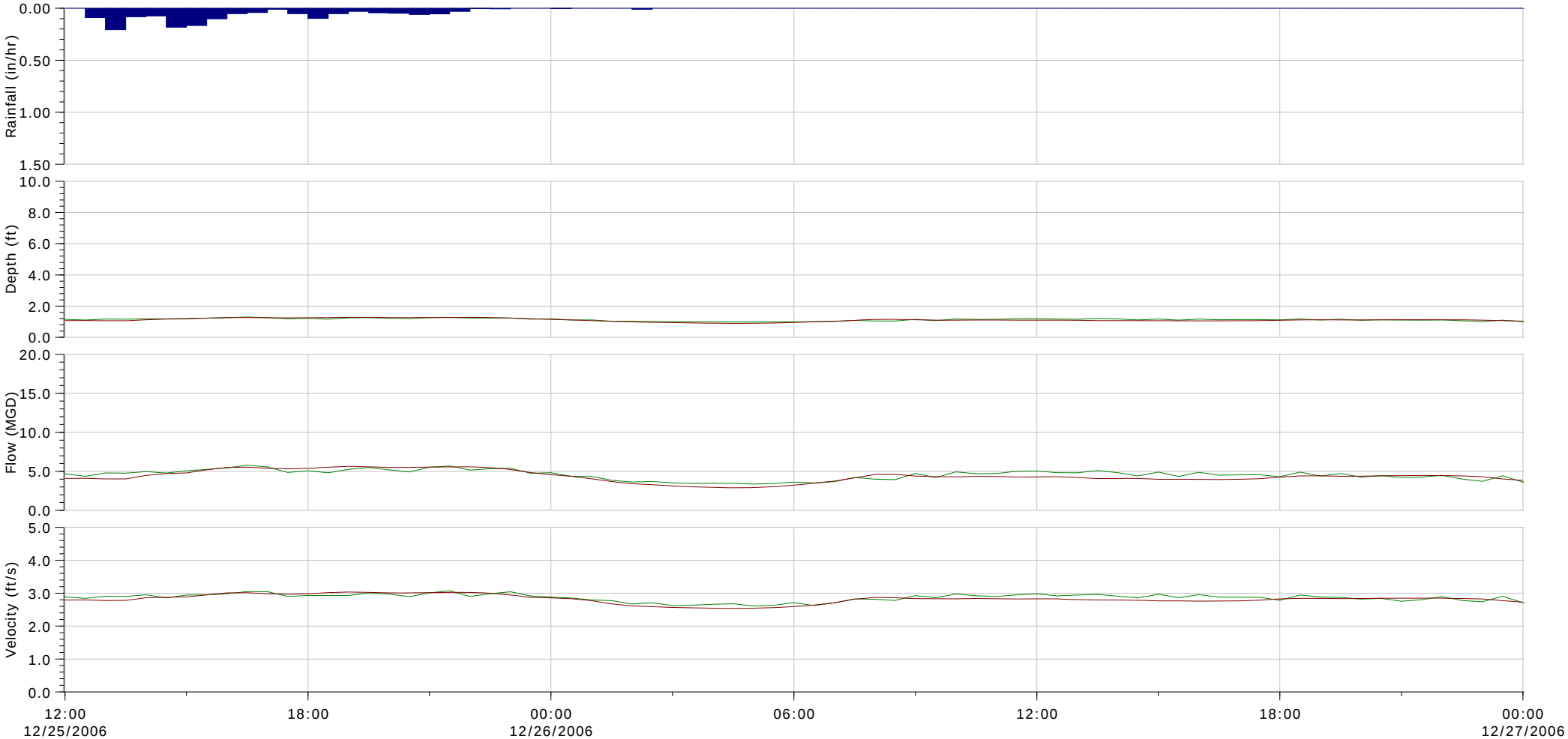

	Rainfall			Depth (ft)		Flow (MGD)			Velocity (ft/s)	
	Depth (in)	Peak (in/hr)	Average (in/hr)	Min	Max	Min	Max	Volume (US Mgal)	Min	Max
Rain	0.747	0.206	0.020							
Obs.				0.976	1.299	3.362	5.784	7.006	2.608	3.073
...e-adjusted Radar Rainfall				0.891	1.279	2.885	5.640	6.560	2.536	3.037

Results Report

Powered by

InfoWorks™

Flow Survey: >Dundalk City Project>Flow Survey Group>Full Period (7/18/2008 10:40:37 AM)
Sim: >Dundalk City Project>Run Group -- Calibration>12/31/2006>Rain Gauge-adjusted Radar Rainfall (10/13/2009 4:27:02 PM)
Graph Template: >Dundalk City Project>Graph Template Group>Wet Weather Template (10/14/2009 10:33:48 AM)

Flow Survey Location (Obs.) DU05, Model Location (Pred.) D/S S69C1_013MH.1, Rainfall Profile: 5

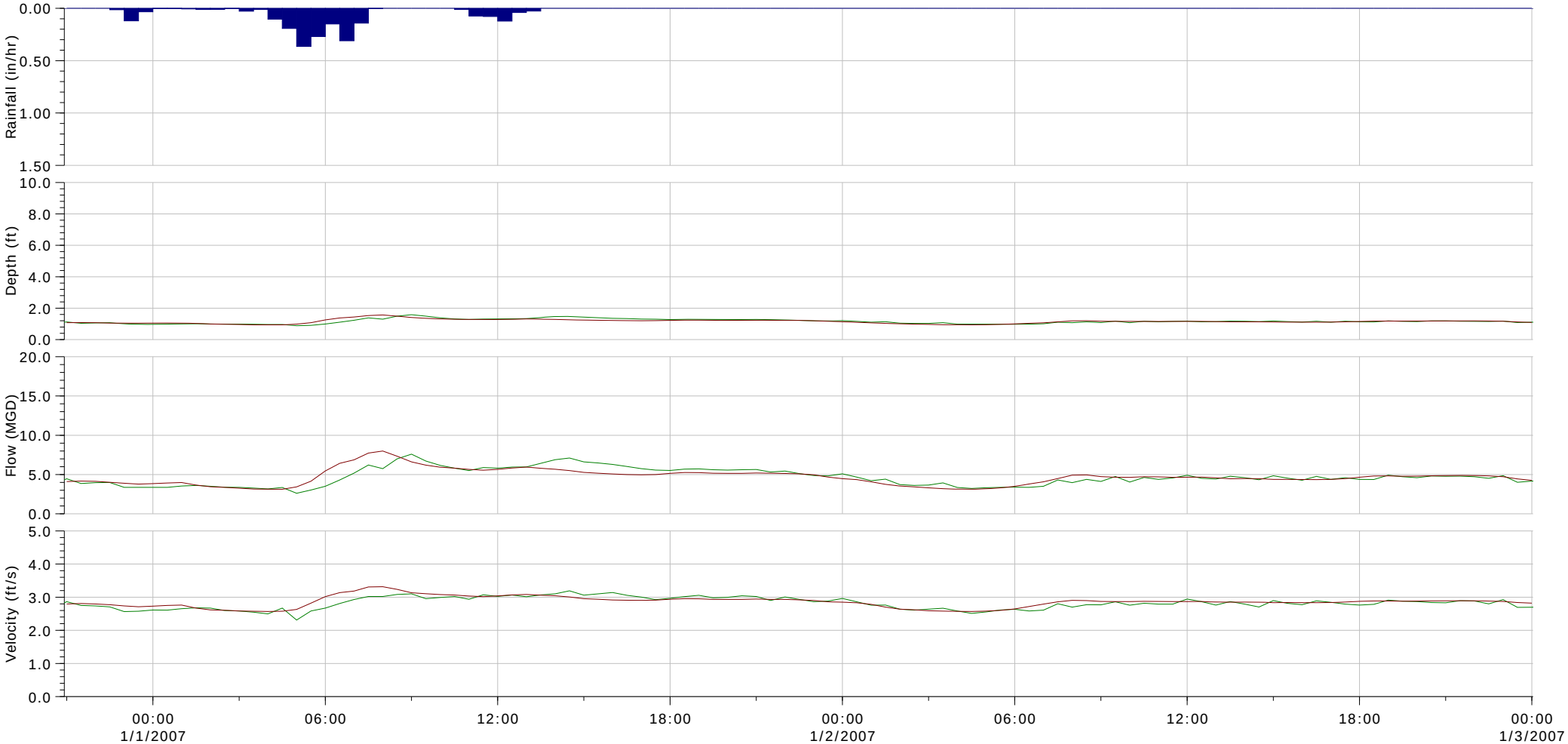

	Rainfall			Depth (ft)		Flow (MGD)			Velocity (ft/s)	
	Depth (in)	Peak (in/hr)	Average (in/hr)	Min	Max	Min	Max	Volume (US Mgal)	Min	Max
Rain	1.064	0.364	0.021							
Obs.				0.882	1.585	2.609	7.598	10.142	2.312	3.192
...e-adjusted Radar Rainfall				0.934	1.566	3.120	8.000	9.961	2.570	3.317

Results Report

Powered by InfoWorks™

Flow Survey: >Dundalk City Project>Flow Survey Group>Full Period (7/18/2008 10:40:37 AM)
Sim: >Dundalk City Project>Run Group -- Calibration>01/07/2007>Rain Gauge-adjusted Radar Rainfall (10/13/2009 4:27:12 PM)
Graph Template: >Dundalk City Project>Graph Template Group>Wet Weather Template (10/14/2009 10:33:48 AM)

Flow Survey Location (Obs.) DU05, Model Location (Pred.) D/S S69C1_013MH.1, Rainfall Profile: 5

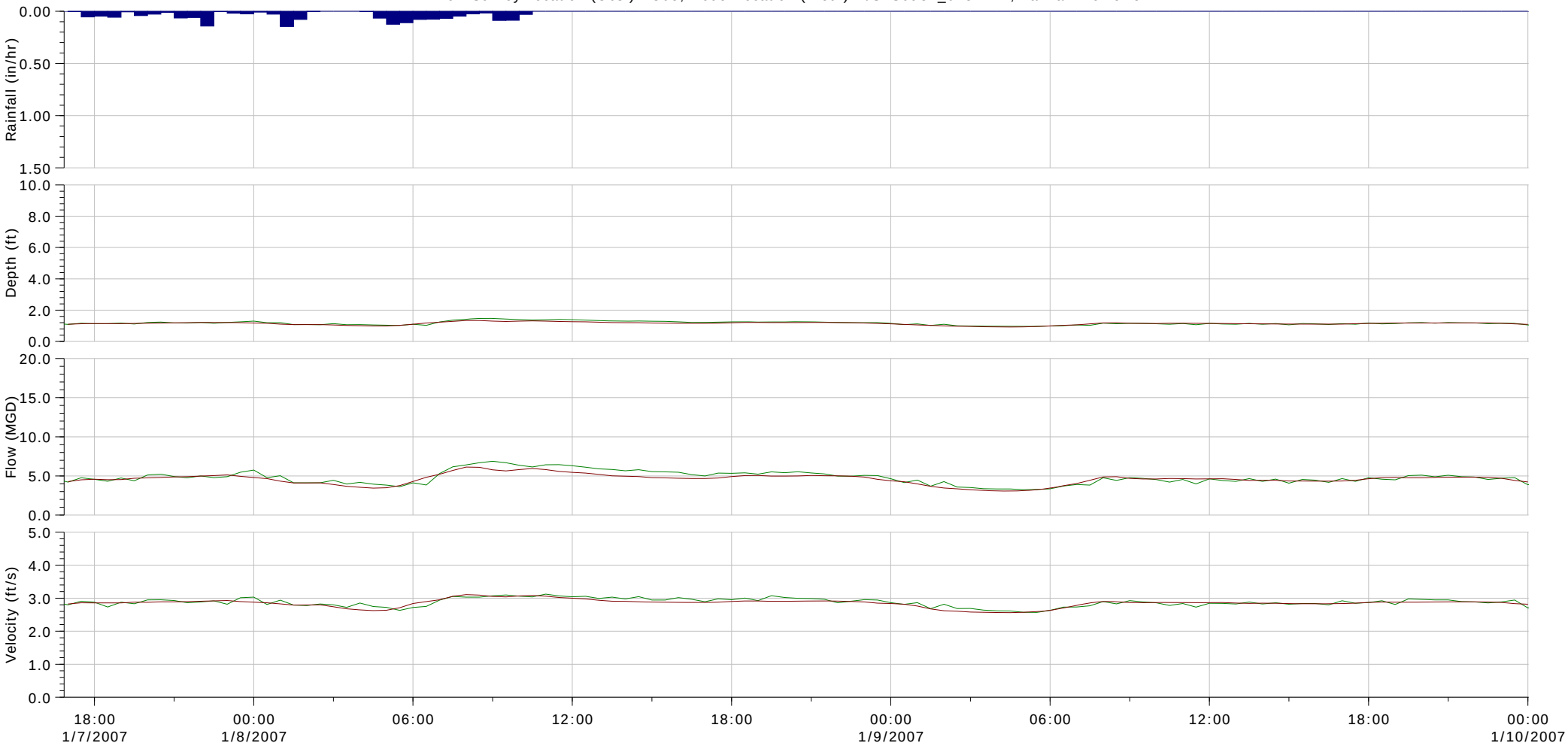

	Rainfall			Depth (ft)		Flow (MGD)			Velocity (ft/s)	
	Depth (in)	Peak (in/hr)	Average (in/hr)	Min	Max	Min	Max	Volume (US Mgal)	Min	Max
Rain	0.820	0.146	0.015							
Obs.				0.960	1.476	3.241	6.873	11.164	2.568	3.125
...e-adjusted Radar Rainfall				0.923	1.338	3.058	6.127	10.535	2.563	3.108

Results Report

Powered by InfoWorks™

Flow Survey: >Dundalk City Project>Flow Survey Group>Full Period (7/18/2008 10:40:37 AM)
Sim: >Dundalk City Project>Run Group -- Calibration>03/01/2007>Rain Gauge-adjusted Radar Rainfall (10/13/2009 4:27:22 PM)
Graph Template: >Dundalk City Project>Graph Template Group>Wet Weather Template (10/14/2009 10:33:48 AM)

Flow Survey Location (Obs.) DU05, Model Location (Pred.) D/S S69C1_013MH.1, Rainfall Profile: 5

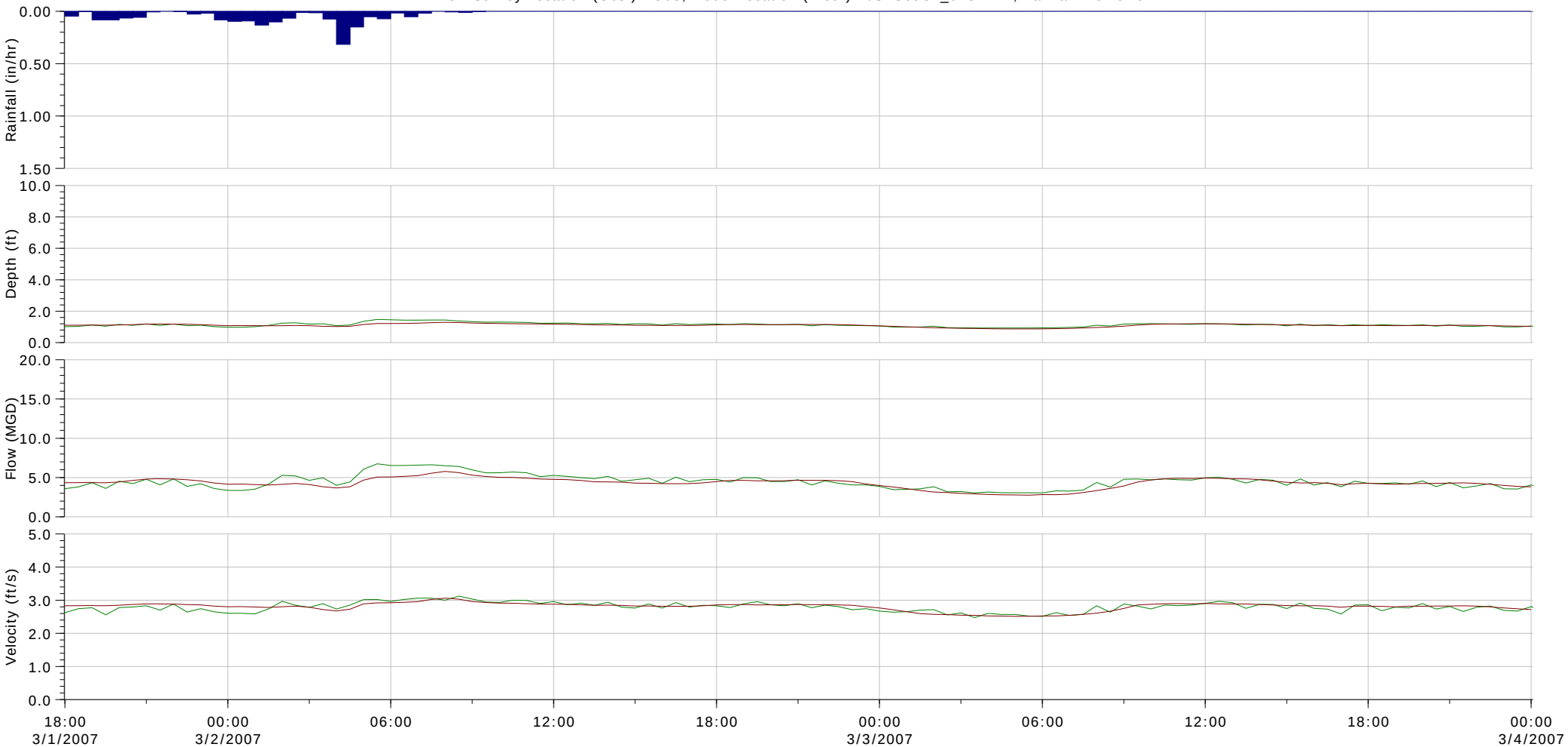

	Rainfall			Depth (ft)		Flow (MGD)			Velocity (ft/s)	
	Depth (in)	Peak (in/hr)	Average (in/hr)	Min	Max	Min	Max	Volume (US Mgal)	Min	Max
Rain	0.875	0.316	0.016							
Obs.				0.922	1.472	3.043	6.743	10.215	2.475	3.123
...e-adjusted Radar Rainfall				0.867	1.295	2.753	5.780	9.657	2.510	3.063

Results Report

Powered by InfoWorks™

Flow Survey: >Dundalk City Project>Flow Survey Group>Full Period (7/18/2008 10:40:37 AM)
Sim: >Dundalk City Project>Run Group -- Calibration>03/15/2007>Rain Gauge-adjusted Radar Rainfall (10/13/2009 4:27:33 PM)
Graph Template: >Dundalk City Project>Graph Template Group>Wet Weather Template (10/14/2009 10:33:48 AM)

Flow Survey Location (Obs.) DU05, Model Location (Pred.) D/S S69C1_013MH.1, Rainfall Profile: 5

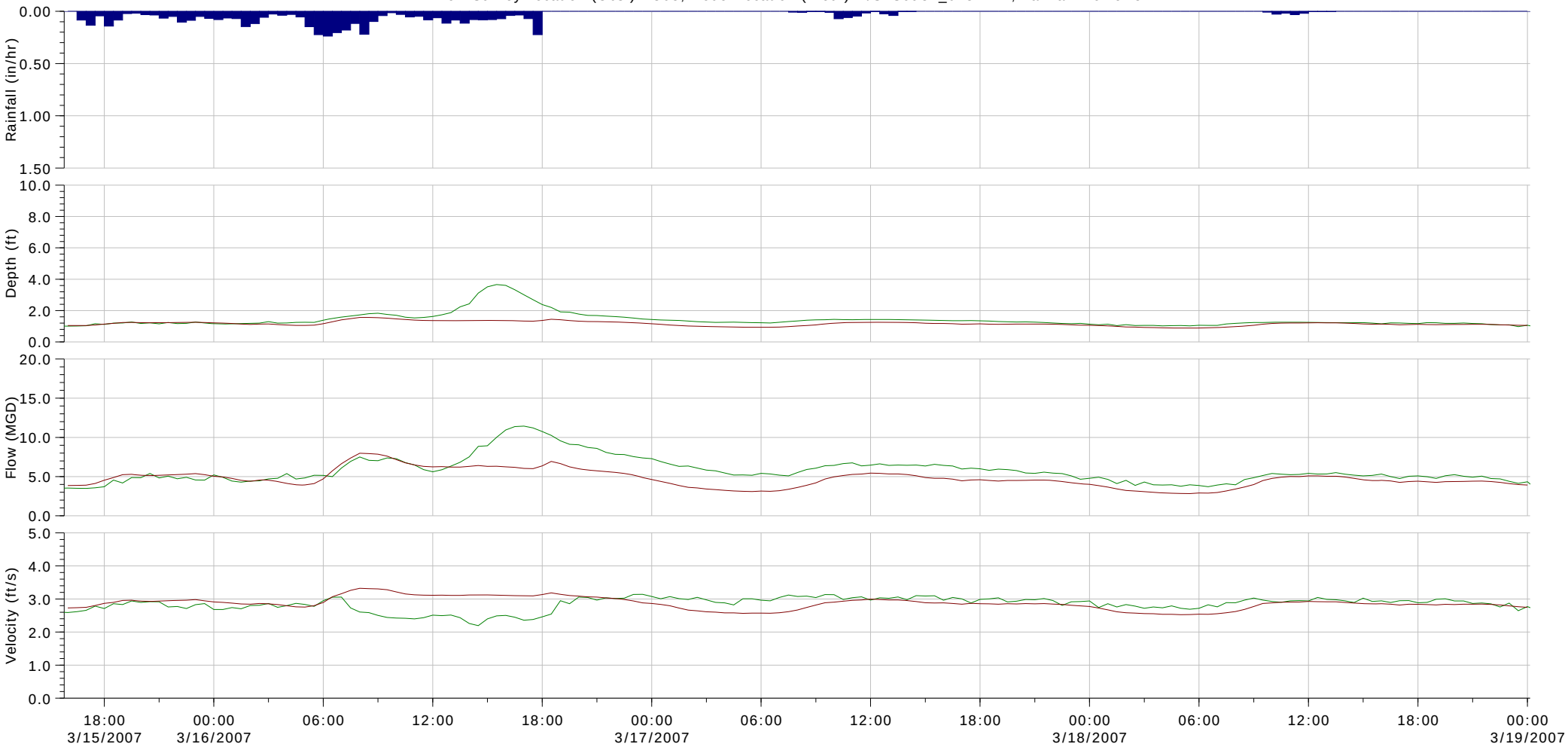

	Rainfall			Depth (ft)		Flow (MGD)			Velocity (ft/s)	
	Depth (in)	Peak (in/hr)	Average (in/hr)	Min	Max	Min	Max	Volume (US Mgal)	Min	Max
Rain	2.437	0.238	0.030							
Obs.				0.973	3.659	3.495	11.445	19.514	2.193	3.140
...e-adjusted Radar Rainfall				0.880	1.560	2.829	7.977	15.827	2.525	3.322

Results Report

Powered by InfoWorks™

Flow Survey: >Dundalk City Project>Flow Survey Group>Full Period (7/18/2008 10:40:37 AM)
Sim: >Dundalk City Project>Run Group -- Calibration>03/23/2007>Rain Gauge-adjusted Radar Rainfall (10/13/2009 4:27:43 PM)
Graph Template: >Dundalk City Project>Graph Template Group>Wet Weather Template (10/14/2009 10:33:48 AM)

Flow Survey Location (Obs.) DU05, Model Location (Pred.) D/S S69C1_013MH.1, Rainfall Profile: 5

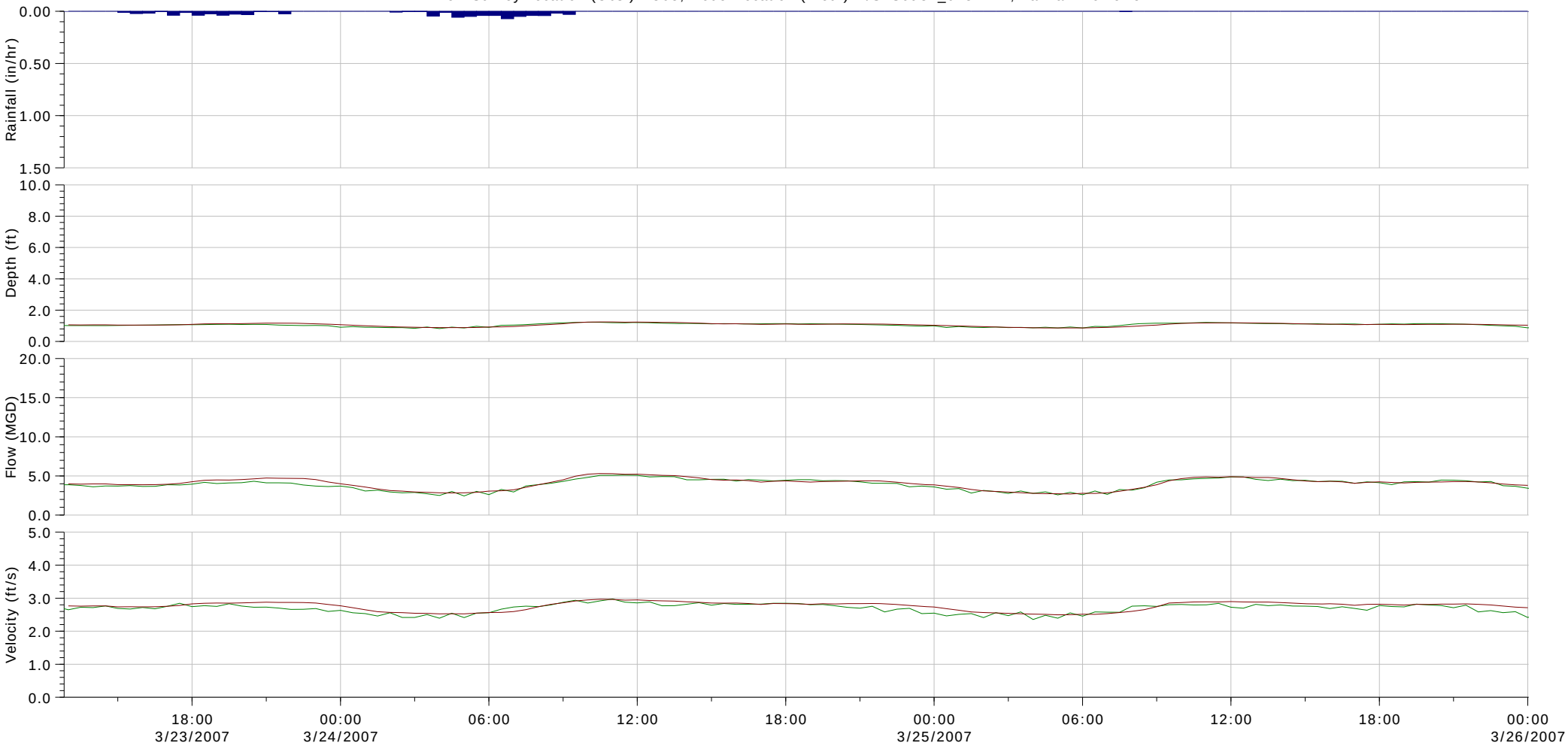

	Rainfall			Depth (ft)		Flow (MGD)			Velocity (ft/s)	
	Depth (in)	Peak (in/hr)	Average (in/hr)	Min	Max	Min	Max	Volume (US Mgal)	Min	Max
Rain	0.401	0.072	0.007							
Obs.				0.824	1.237	2.439	5.102	9.779	2.355	2.975
...e-adjusted Radar Rainfall				0.858	1.243	2.696	5.299	9.951	2.497	2.965

Results Report

Powered by InfoWorks™

Flow Survey: >Dundalk City Project>Flow Survey Group>Full Period (7/18/2008 10:40:37 AM)
Sim: >Dundalk City Project>Run Group -- Calibration>04/04/2007>Rain Gauge-adjusted Radar Rainfall (10/13/2009 4:27:53 PM)
Graph Template: >Dundalk City Project>Graph Template Group>Wet Weather Template (10/14/2009 10:33:48 AM)

Flow Survey Location (Obs.) DU05, Model Location (Pred.) D/S S69C1_013MH.1, Rainfall Profile: 5

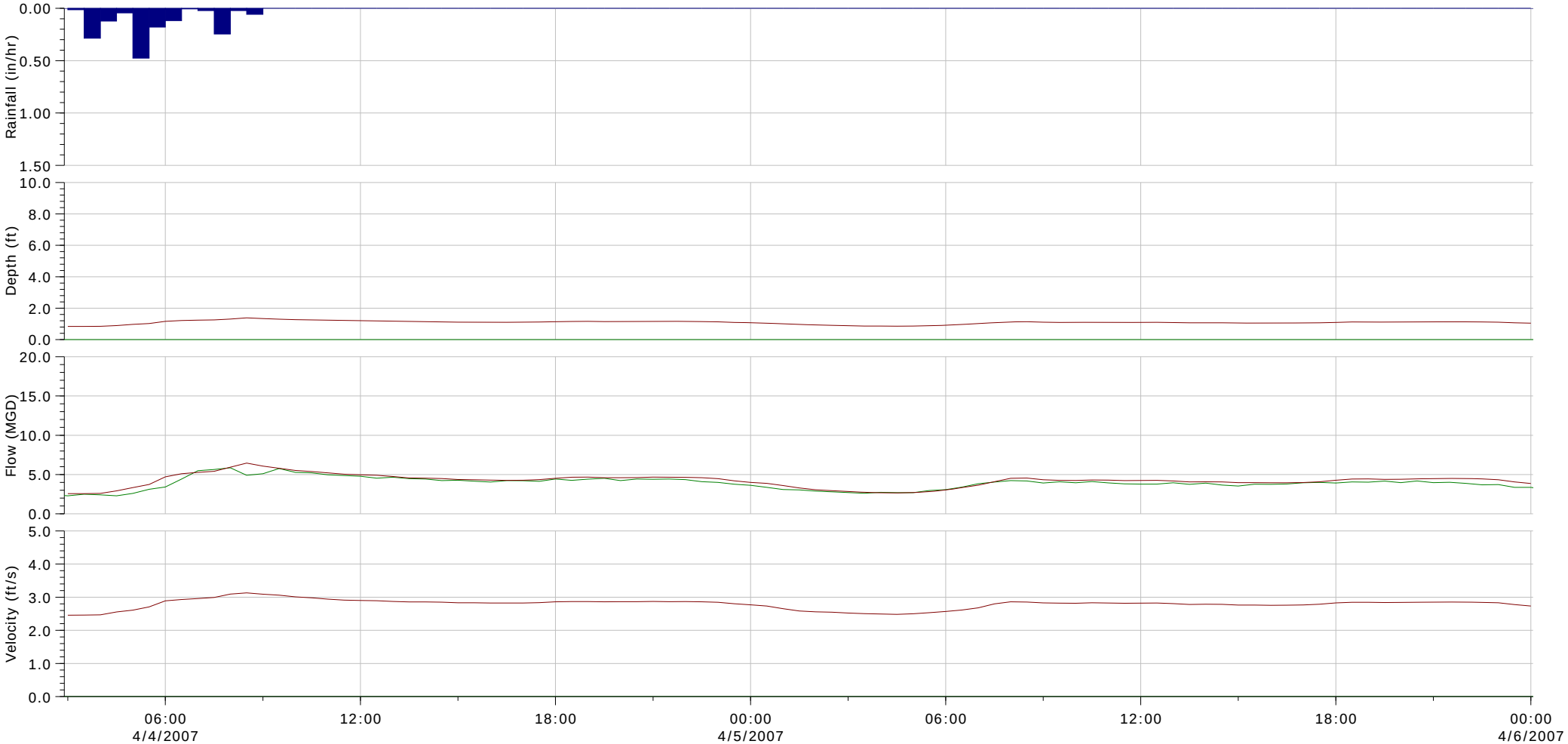

	Rainfall			Depth (ft)		Flow (MGD)			Velocity (ft/s)	
	Depth (in)	Peak (in/hr)	Average (in/hr)	Min	Max	Min	Max	Volume (US Mgal)	Min	Max
Rain	0.797	0.476	0.018							
Obs.				0.000	0.000	2.288	5.858	7.502	0.000	0.000
...e-adjusted Radar Rainfall				0.838	1.385	2.563	6.455	7.931	2.456	3.131

Results Report

Powered by

InfoWorks™

Flow Survey: >Dundalk City Project>Flow Survey Group>Full Period (7/18/2008 10:40:37 AM)
Sim: >Dundalk City Project>Run Group -- Calibration>04/11/2007>Rain Gauge-adjusted Radar Rainfall (10/13/2009 4:28:03 PM)
Graph Template: >Dundalk City Project>Graph Template Group>Wet Weather Template (10/14/2009 10:33:48 AM)

Flow Survey Location (Obs.) DU05, Model Location (Pred.) D/S S69C1_013MH.1, Rainfall Profile: 5

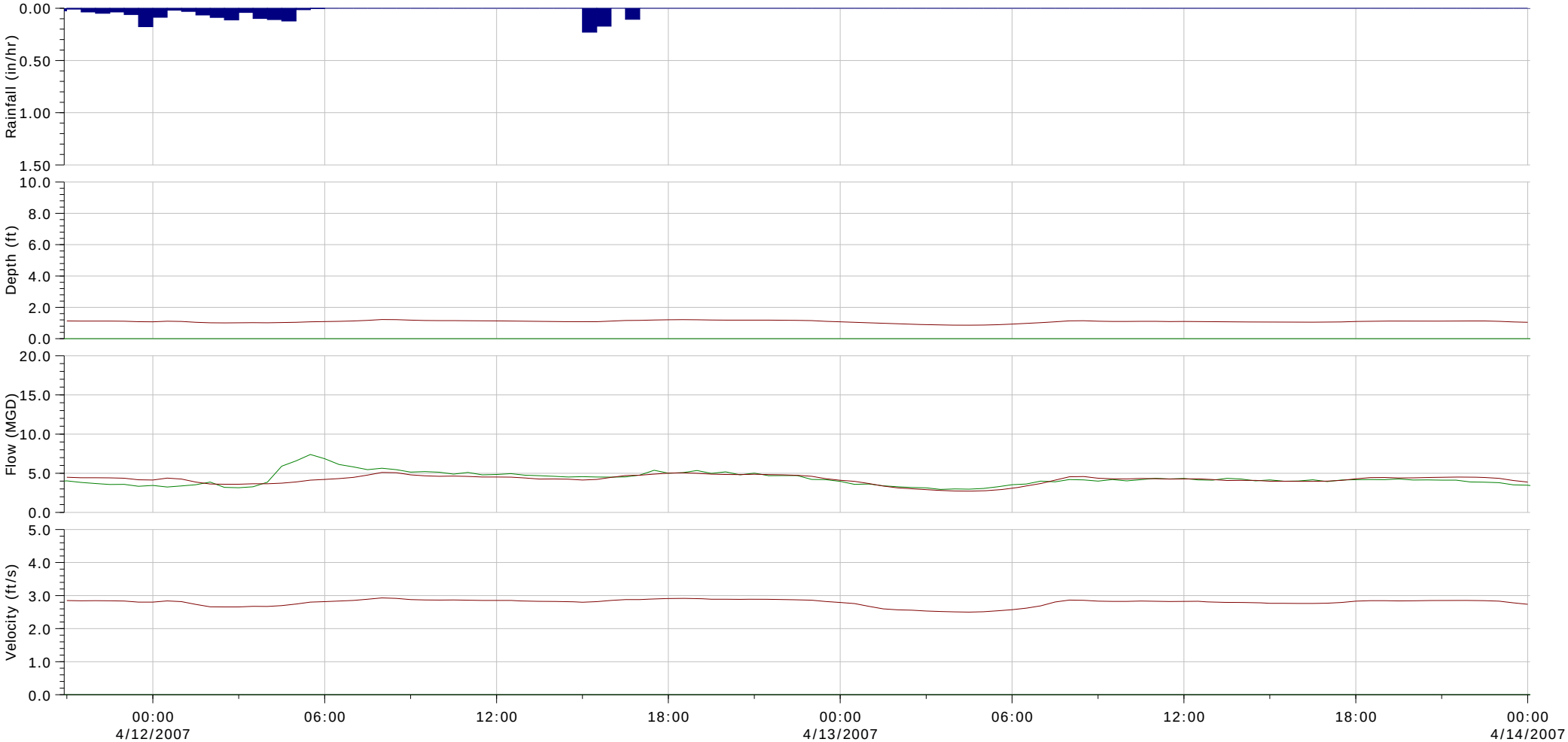

	Rainfall			Depth (ft)		Flow (MGD)			Velocity (ft/s)	
	Depth (in)	Peak (in/hr)	Average (in/hr)	Min	Max	Min	Max	Volume (US Mgal)	Min	Max
Rain	0.829	0.230	0.016							
Obs.				0.000	0.000	2.937	7.398	9.294	0.000	0.000
...e-adjusted Radar Rainfall				0.860	1.219	2.706	5.109	8.929	2.499	2.931

Results Report

Powered by InfoWorks™

Flow Survey: >Dundalk City Project>Flow Survey Group>Full Period (7/18/2008 10:40:37 AM)
Sim: >Dundalk City Project>Run Group -- Calibration>04/14/2007>Rain Gauge-adjusted Radar Rainfall (10/13/2009 4:28:15 PM)
Graph Template: >Dundalk City Project>Graph Template Group>Wet Weather Template (10/14/2009 10:33:48 AM)

Flow Survey Location (Obs.) DU05, Model Location (Pred.) D/S S69C1_013MH.1, Rainfall Profile: 5

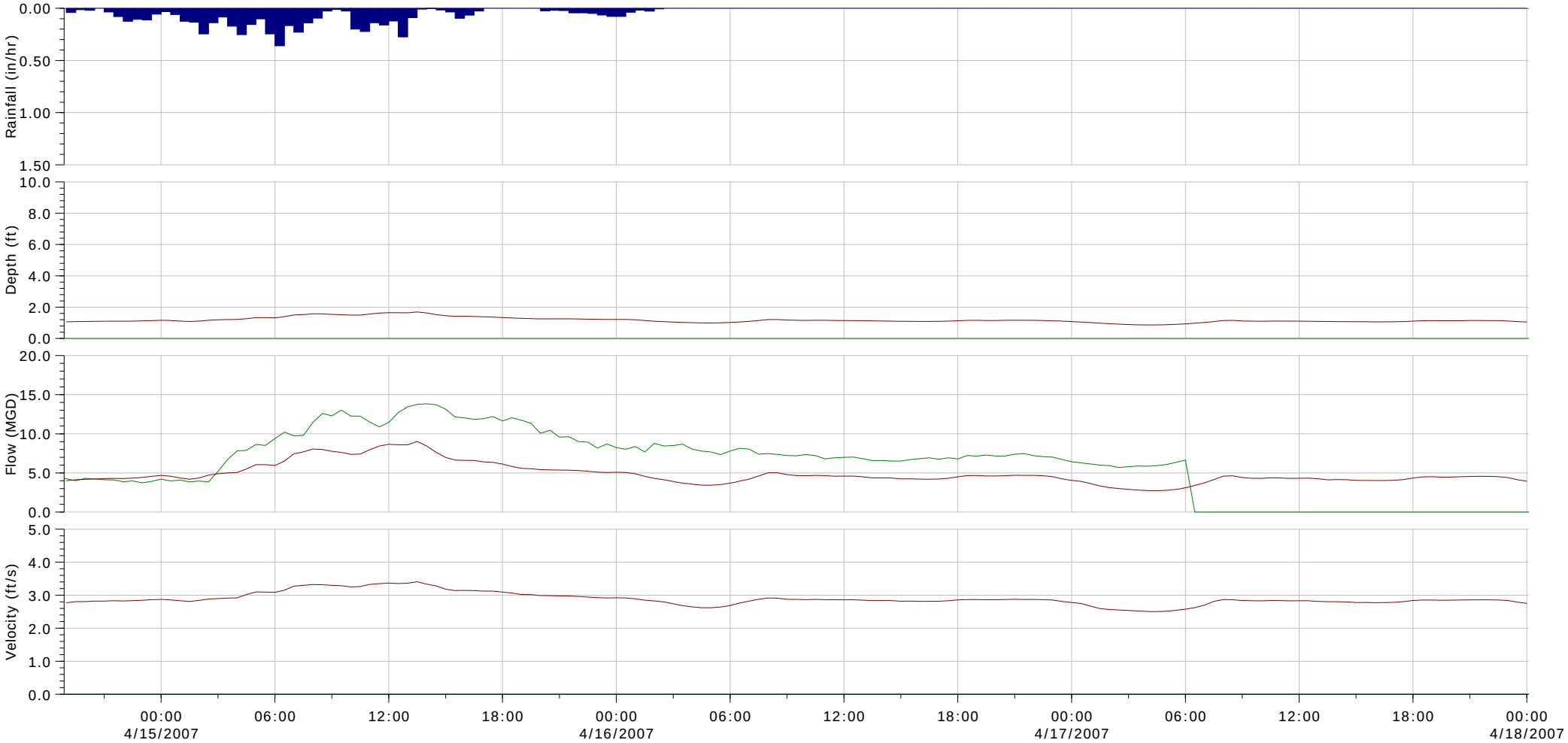

	Rainfall			Depth (ft)		Flow (MGD)			Velocity (ft/s)	
	Depth (in)	Peak (in/hr)	Average (in/hr)	Min	Max	Min	Max	Volume (US Mgal)	Min	Max
Rain	2.679	0.360	0.035							
Obs.				0.000	0.000	0.000	13.842	19.846	0.000	0.000
...e-adjusted Radar Rainfall				0.862	1.688	2.716	9.027	15.635	2.502	3.408

Results Report

Powered by InfoWorks™