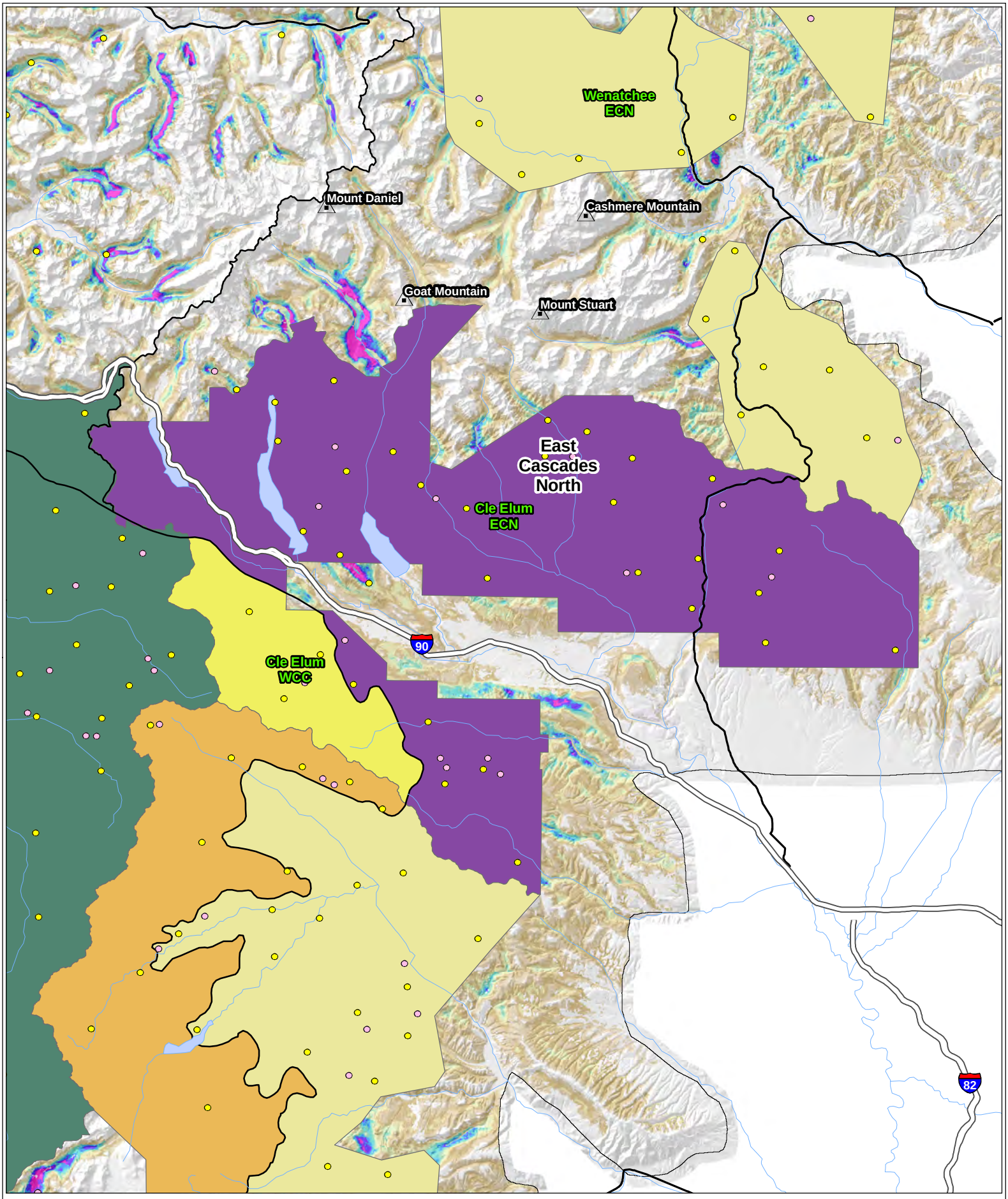


Demographic Study Areas :

*Cle Elum*

0 5 10 15 20 Kilometers

Natural Resource Geospatial

(530) 842-2246
info@nrg-gis.com
PO Box 1582, Yreka, CA 96097

*Legend*

NSO Sites
- Thinned Modeling Sites
- Other Sites
- Modeling Region Boundaries

2006 MAXENT RHS (1-100)
- 0 - 5
- 5.000000001 - 15
- 15.00000001 - 26
- 26.00000001 - 36
- 36.00000001 - 45
- 45.00000001 - 53
- 53.00000001 - 61
- 61.00000001 - 68
- 68.00000001 - 76
- 76.00000001 - 98

DEMOGRAPHIC STUDY AREAS
- Cle Elum, ECN
- Cle Elum, WCC
- Coast Ranges, NCO
- Coast Ranges, ORC
- HJ Andrews, WCS
- Hoopa, KLW
- Klamath, KLE
- Klamath, KLW
- Marin, RDC
- NW California, ICC
- NW California, KLE
- NW California, KLW
- NW California, RDC
- Olympic, NCO
- Rainier, WCC
- Simpson, RDC
- South Cascades, ECS
- South Cascades, KLE
- Tyee, ORC
- Warm Springs, ECN
- Wenatchee, ECN
- Wenatchee, WCC

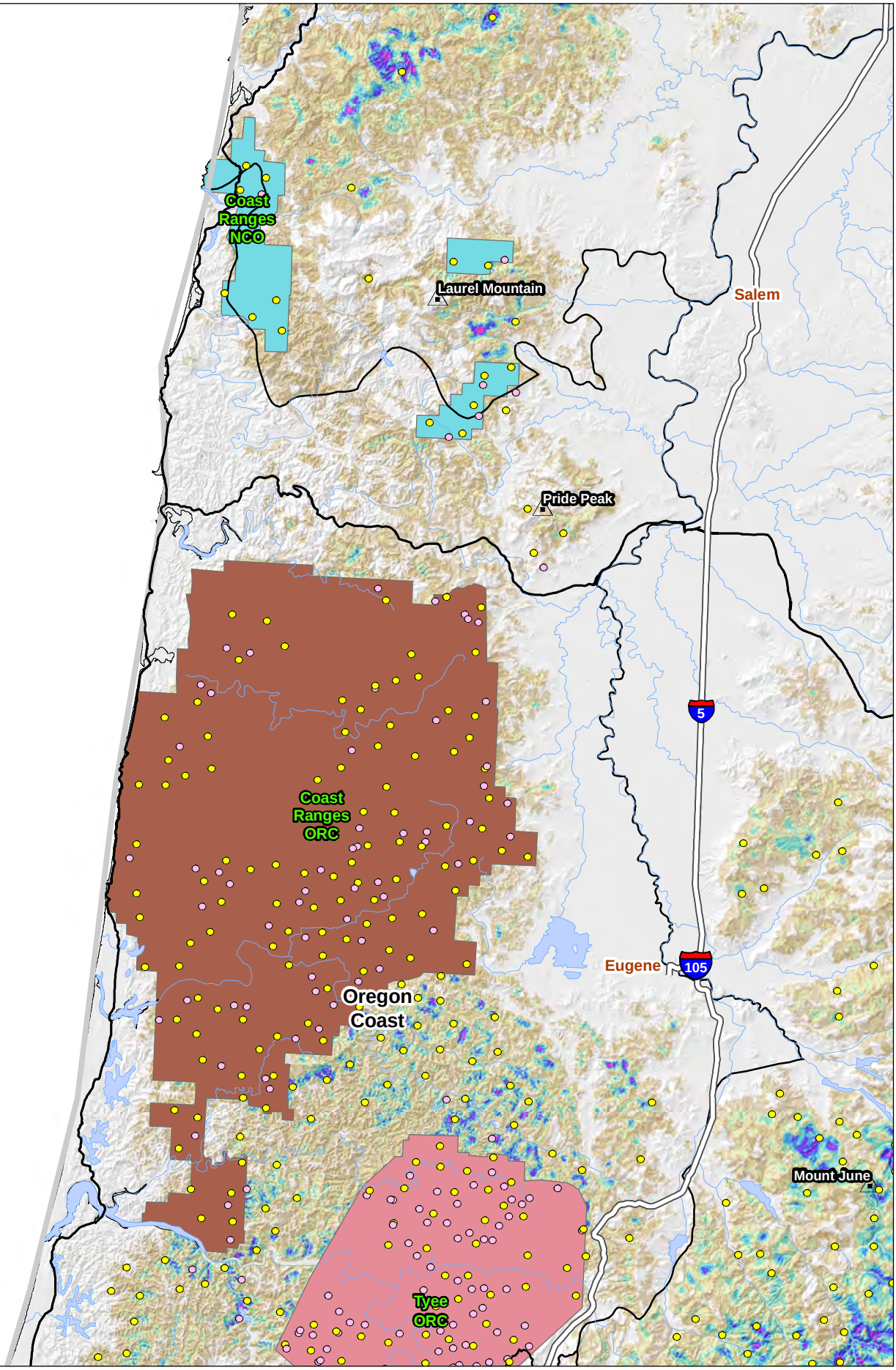


# Demographic Study Areas :

## *Coast Ranges*

0 5 10 15 20 25 30 35 Kilometers

Natural Resource Geospatial

(530) 842-2246
info@nrg-gis.com
PO Box 1582, Yreka, CA 96097

N

*Legend*

NSO Sites
- Thinned Modeling Sites
- Other Sites
- Modeling Region Boundaries

2006 MAXENT RHS (1-100)
- 0 - 5
- 5.000000001 - 15
- 15.00000001 - 26
- 26.00000001 - 36
- 36.00000001 - 45
- 45.00000001 - 53
- 53.00000001 - 61
- 61.00000001 - 68
- 68.00000001 - 76
- 76.00000001 - 98

DEMOGRAPHIC STUDY AREAS
- Cle Elum, ECN
- Cle Elum, WCC
- Coast Ranges, NCO
- Coast Ranges, ORC
- HJ Andrews, WCS
- Hoopa, KLW
- Klamath, KLE
- Klamath, KLW
- Marin, RDC
- NW California, ICC
- NW California, KLE
- NW California, KLW
- NW California, RDC
- Olympic, NCO
- Rainier, WCC
- Simpson, RDC
- South Cascades, ECS
- South Cascades, KLE
- Tyee, ORC
- Warm Springs, ECN
- Wenatchee, ECN
- Wenatchee, WCC

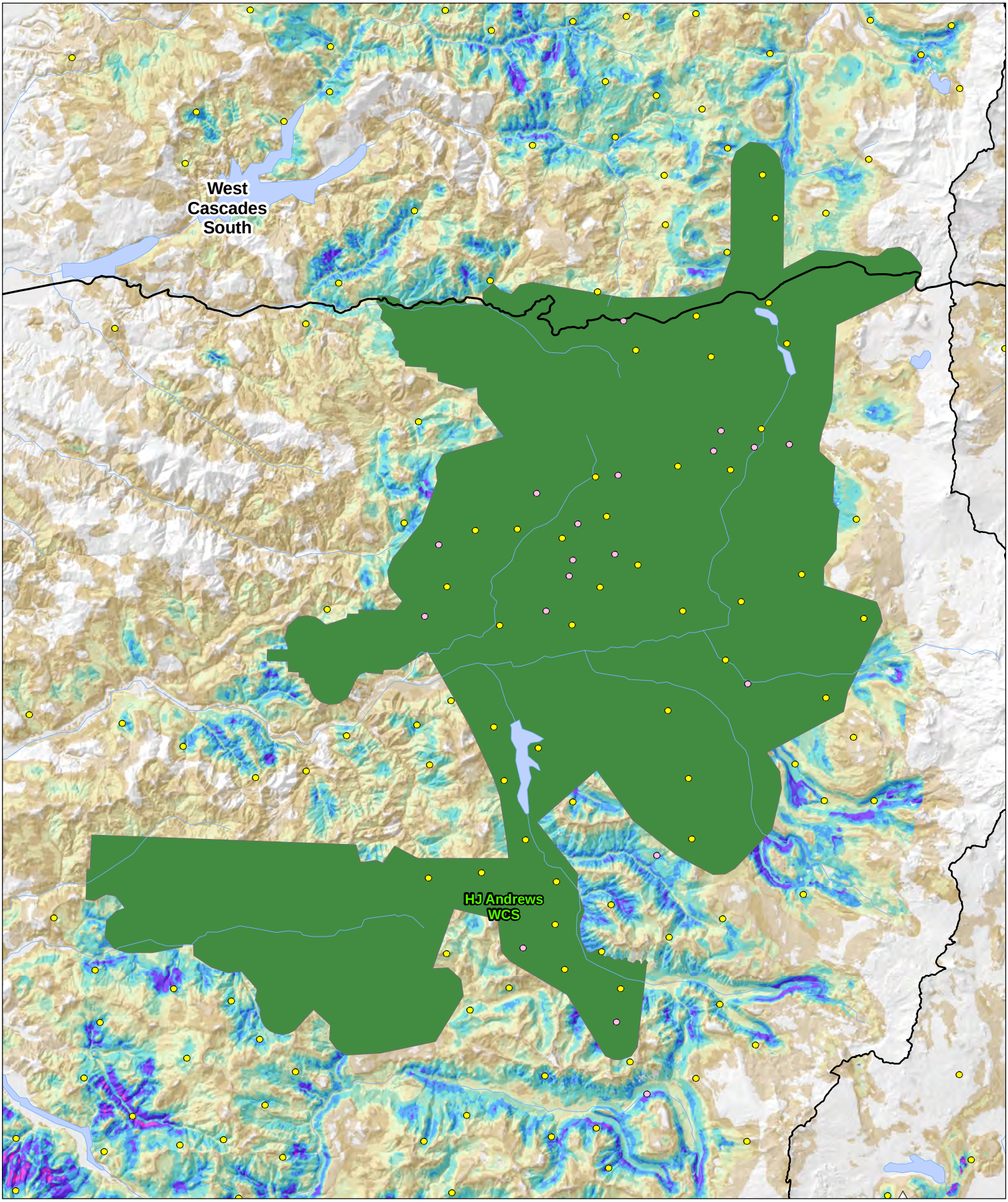


Demographic Study Areas :

*HJ Andrews*

0 5 10 15 Kilometers

Natural Resource Geospatial

(530) 842-2246
info@nrg-gis.com
PO Box 1582, Yreka, CA 96097

N

*Legend*

NSO Sites
- Thinned Modeling Sites
- Other Sites
- Modeling Region Boundaries

2006 MAXENT RHS (1-100)
- 0 - 5
- 5.000000001 - 15
- 15.00000001 - 26
- 26.00000001 - 36
- 36.00000001 - 45
- 45.00000001 - 53
- 53.00000001 - 61
- 61.00000001 - 68
- 68.00000001 - 76
- 76.00000001 - 98

DEMOGRAPHIC STUDY AREAS
- Cle Elum, ECN
- Cle Elum, WCC
- Coast Ranges, NCO
- Coast Ranges, ORC
- HJ Andrews, WCS
- Hoopa, KLW
- Klamath, KLE
- Klamath, KLW
- Marin, RDC
- NW California, ICC
- NW California, KLE
- NW California, KLW
- NW California, RDC
- Olympic, NCO
- Rainier, WCC
- Simpson, RDC
- South Cascades, ECS
- South Cascades, KLE
- Tyee, ORC
- Warm Springs, ECN
- Wenatchee, ECN
- Wenatchee, WCC

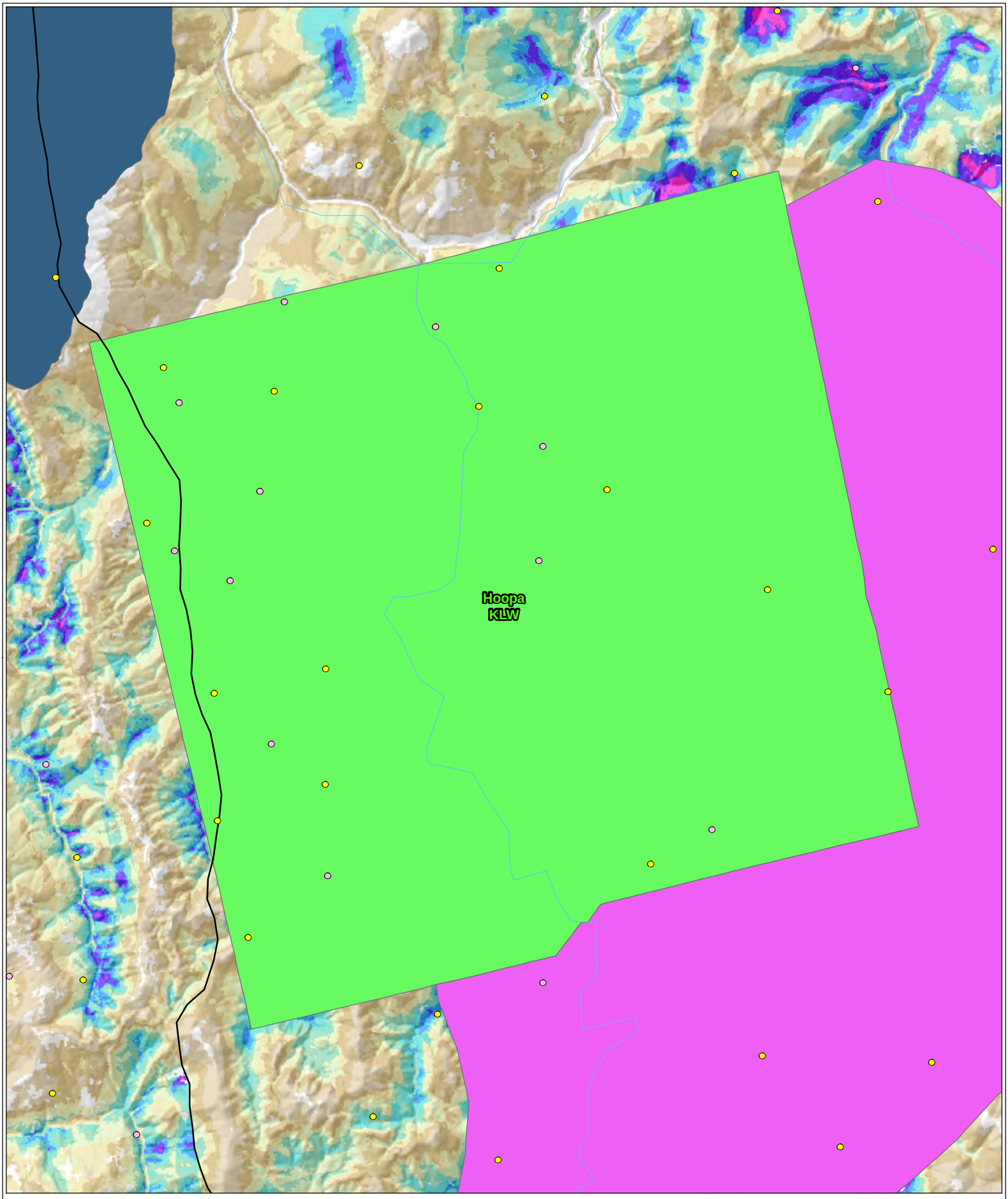


Demographic Study Areas :

*Hoopa*

0 5 Kilometers

Natural Resource Geospatial

(530) 842-2246
info@nrg-gis.com
PO Box 1582, Yreka, CA 96097

*Legend*

NSO Sites
- Thinned Modeling Sites
- Other Sites
- Modeling Region Boundaries

2006 MAXENT RHS (1-100)
- 0 - 5
- 5.000000001 - 15
- 15.00000001 - 26
- 26.00000001 - 36
- 36.00000001 - 45
- 45.00000001 - 53
- 53.00000001 - 61
- 61.00000001 - 68
- 68.00000001 - 76
- 76.00000001 - 98

DEMOGRAPHIC STUDY AREAS
- Cle Elum, ECN
- Cle Elum, WCC
- Coast Ranges, NCO
- Coast Ranges, ORC
- HJ Andrews, WCS
- Hoopa, KLW
- Klamath, KLE
- Klamath, KLW
- Marin, RDC
- NW California, ICC
- NW California, KLE
- NW California, KLW
- NW California, RDC
- Olympic, NCO
- Rainier, WCC
- Simpson, RDC
- South Cascades, ECS
- South Cascades, KLE
- Tyee, ORC
- Warm Springs, ECN
- Wenatchee, ECN
- Wenatchee, WCC

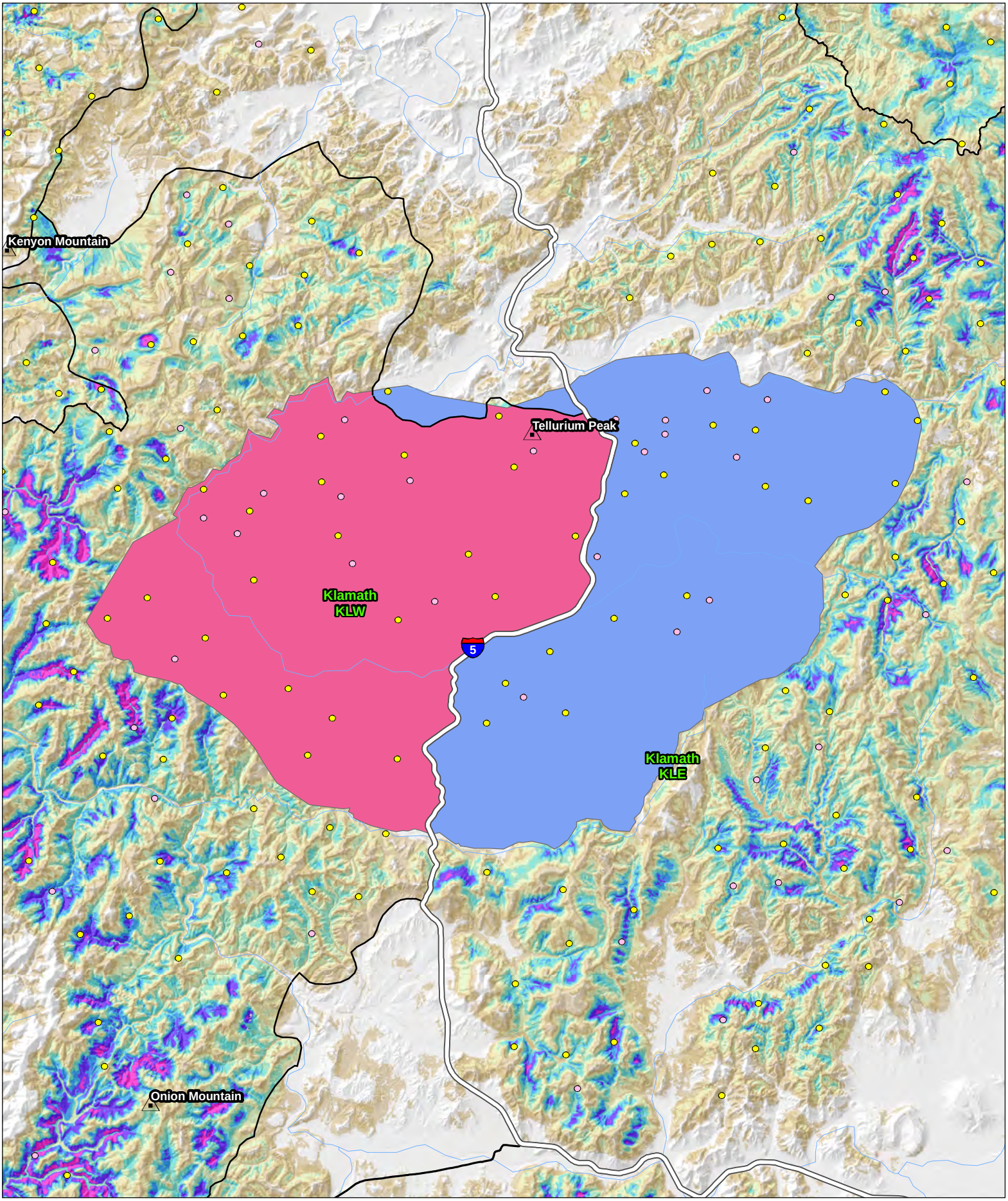


# Demographic Study Areas :

## *Klamath*

0 5 10 15 Kilometers

Natural Resource Geospatial

(530) 842-2246
info@nrg-gis.com
PO Box 1582, Yreka, CA 96097

N

*Legend*

NSO Sites
- Thinned Modeling Sites
- Other Sites
- Modeling Region Boundaries

2006 MAXENT RHS (1-100)
- 0 - 5
- 5.000000001 - 15
- 15.00000001 - 26
- 26.00000001 - 36
- 36.00000001 - 45
- 45.00000001 - 53
- 53.00000001 - 61
- 61.00000001 - 68
- 68.00000001 - 76
- 76.00000001 - 98

DEMOGRAPHIC STUDY AREAS
- Cle Elum, ECN
- Cle Elum, WCC
- Coast Ranges, NCO
- Coast Ranges, ORC
- HJ Andrews, WCS
- Hoopa, KLW
- Klamath, KLE
- Klamath, KLW
- Marin, RDC
- NW California, ICC
- NW California, KLE
- NW California, KLW
- NW California, RDC
- Olympic, NCO
- Rainier, WCC
- Simpson, RDC
- South Cascades, ECS
- South Cascades, KLE
- Tyee, ORC
- Warm Springs, ECN
- Wenatchee, ECN
- Wenatchee, WCC

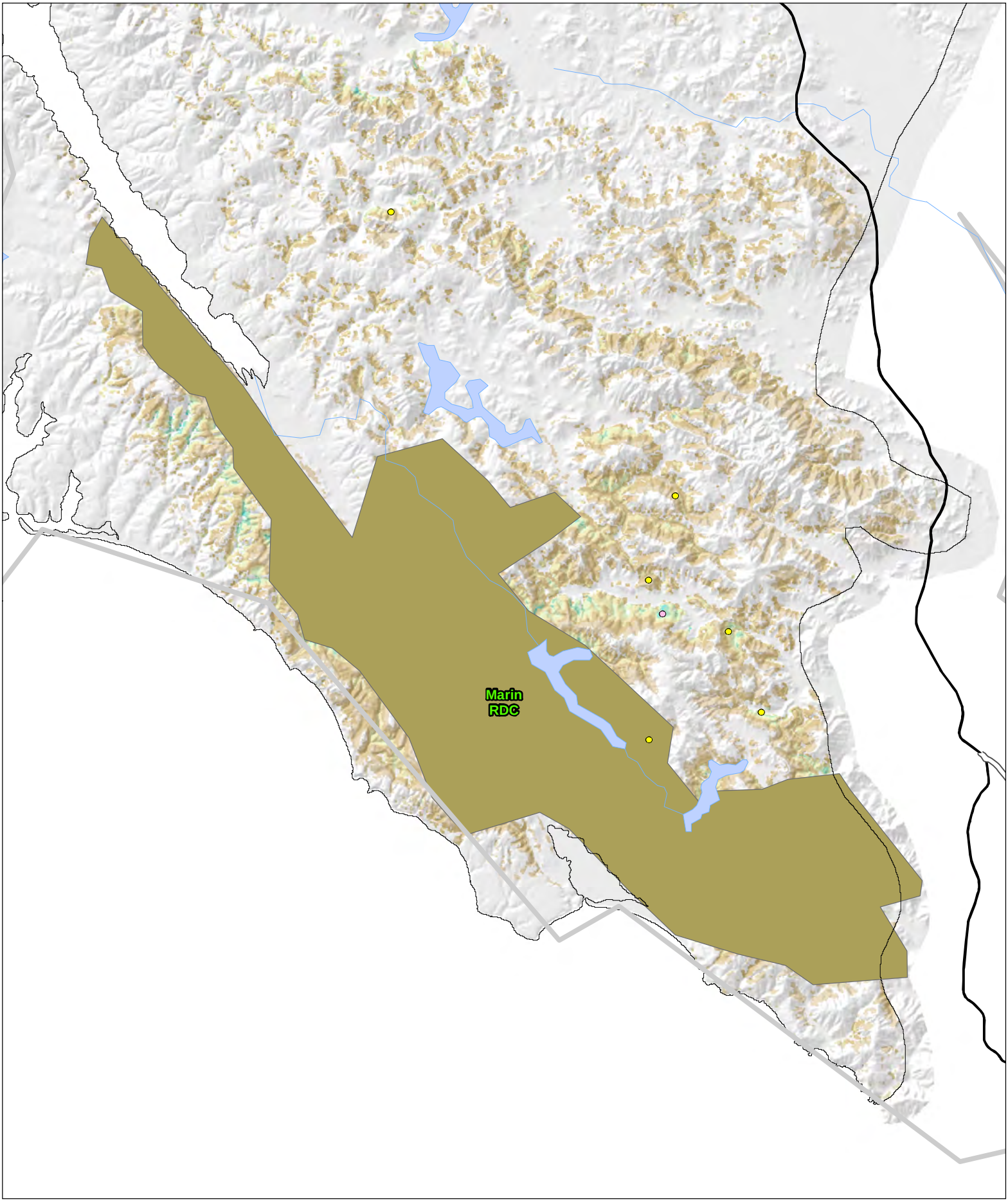


# Demographic Study Areas :

## *Marin*

0 5 10 Kilometers

Natural Resource Geospatial

(530) 842-2246
info@nrg-gis.com
PO Box 1582, Yreka, CA 96097

N

*Legend*

NSO Sites
- Thinned Modeling Sites
- Other Sites
- Modeling Region Boundaries

2006 MAXENT RHS (1-100)
- 0 - 5
- 5.000000001 - 15
- 15.00000001 - 26
- 26.00000001 - 36
- 36.00000001 - 45
- 45.00000001 - 53
- 53.00000001 - 61
- 61.00000001 - 68
- 68.00000001 - 76
- 76.00000001 - 98

DEMOGRAPHIC STUDY AREAS
- Cle Elum, ECN
- Cle Elum, WCC
- Coast Ranges, NCO
- Coast Ranges, ORC
- HJ Andrews, WCS
- Hoopa, KLW
- Klamath, KLE
- Klamath, KLW
- Marin, RDC
- NW California, ICC
- NW California, KLE
- NW California, KLW
- NW California, RDC
- Olympic, NCO
- Rainier, WCC
- Simpson, RDC
- South Cascades, ECS
- South Cascades, KLE
- Tyee, ORC
- Warm Springs, ECN
- Wenatchee, ECN
- Wenatchee, WCC

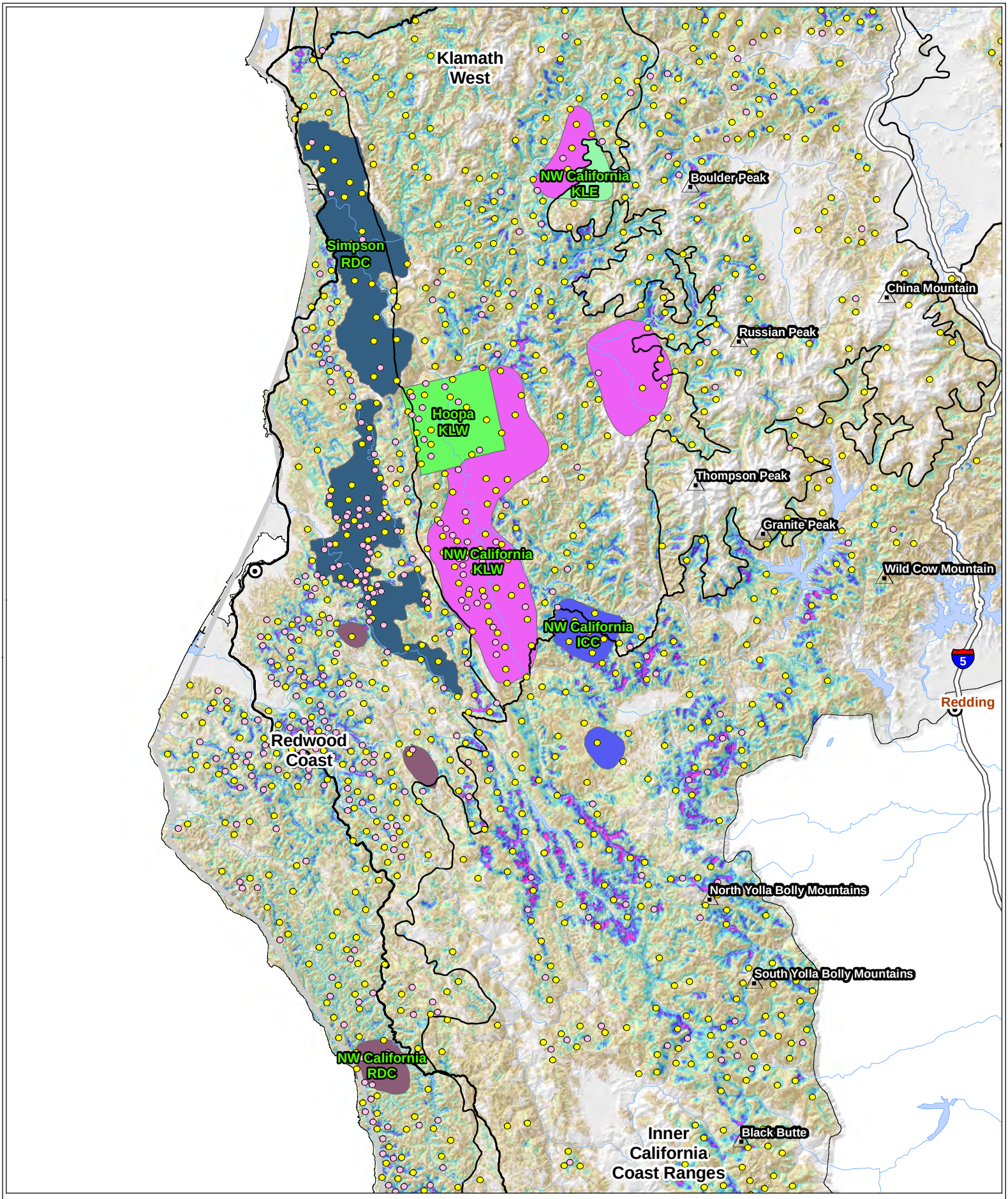


Demographic Study Areas :

*NW California*

0 5 10 15 20 25 30 35 40 45 50 55 Kilometers

Natural Resource Geospatial

(530) 842-2246
info@nrg-gis.com
PO Box 1582, Yreka, CA 96097

*Legend*

NSO Sites
- Thinned Modeling Sites
- Other Sites
- Modeling Region Boundaries

2006 MAXENT RHS (1-100)
- 0 - 5
- 5.000000001 - 15
- 15.00000001 - 26
- 26.00000001 - 36
- 36.00000001 - 45
- 45.00000001 - 53
- 53.00000001 - 61
- 61.00000001 - 68
- 68.00000001 - 76
- 76.00000001 - 98

DEMOGRAPHIC STUDY AREAS
- Cle Elum, ECN
- Cle Elum, WCC
- Coast Ranges, NCO
- Coast Ranges, ORC
- HJ Andrews, WCS
- Hoopa, KLW
- Klamath, KLE
- Klamath, KLW
- Marin, RDC
- NW California, ICC
- NW California, KLE
- NW California, KLW
- NW California, RDC
- Olympic, NCO
- Rainier, WCC
- Simpson, RDC
- South Cascades, ECS
- South Cascades, KLE
- Tyee, ORC
- Warm Springs, ECN
- Wenatchee, ECN
- Wenatchee, WCC

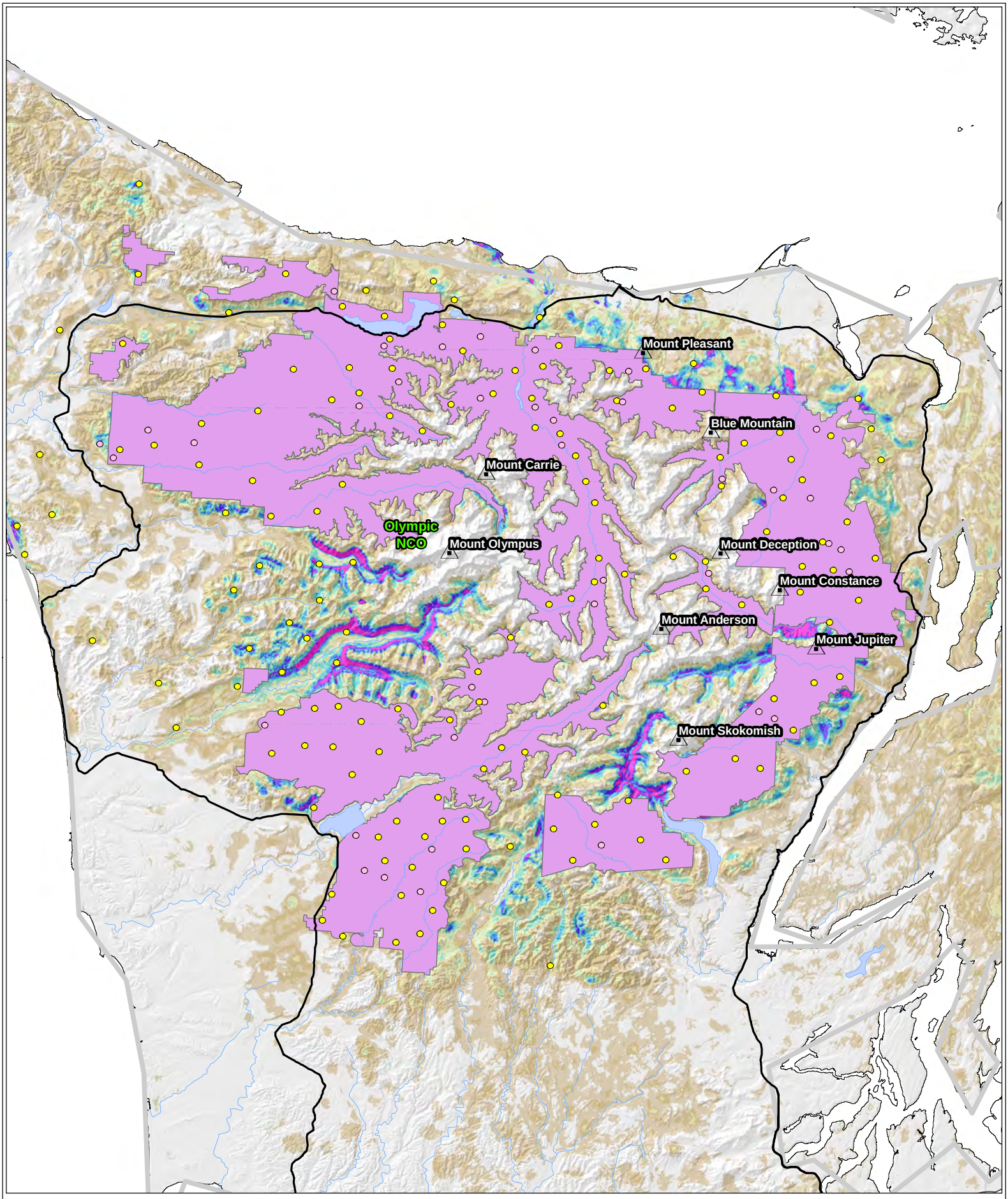


Demographic Study Areas :

*Olympic*

0 5 10 15 20 25 30 35 Kilometers

Natural Resource Geospatial

(530) 842-2246
info@nrg-gis.com
PO Box 1582, Yreka, CA 96097

N

*Legend*

NSO Sites
- Thinned Modeling Sites
- Other Sites
- Modeling Region Boundaries

2006 MAXENT RHS (1-100)
- 0 - 5
- 5.000000001 - 15
- 15.00000001 - 26
- 26.00000001 - 36
- 36.00000001 - 45
- 45.00000001 - 53
- 53.00000001 - 61
- 61.00000001 - 68
- 68.00000001 - 76
- 76.00000001 - 98

DEMOGRAPHIC STUDY AREAS
- Cle Elum, ECN
- Cle Elum, WCC
- Coast Ranges, NCO
- Coast Ranges, ORC
- HJ Andrews, WCS
- Hoopa, KLW
- Klamath, KLE
- Klamath, KLW
- Marin, RDC
- NW California, ICC
- NW California, KLE
- NW California, KLW
- NW California, RDC
- Olympic, NCO
- Rainier, WCC
- Simpson, RDC
- South Cascades, ECS
- South Cascades, KLE
- Tyee, ORC
- Warm Springs, ECN
- Wenatchee, ECN
- Wenatchee, WCC

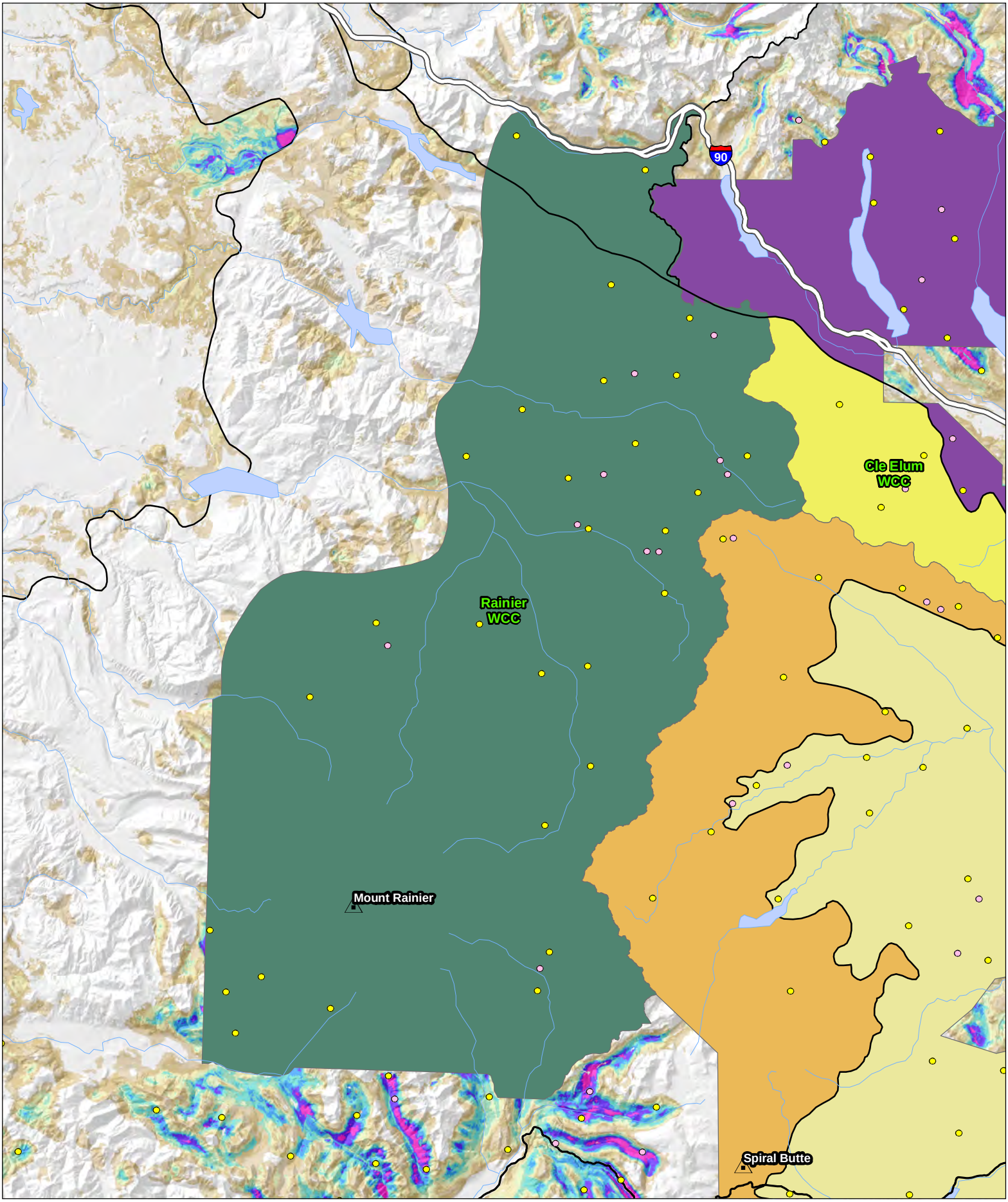


Demographic Study Areas :

*Rainier*

0 5 10 15 20 Kilometers

Natural Resource Geospatial

(530) 842-2246
info@nrg-gis.com
PO Box 1582, Yreka, CA 96097

N

*Legend*

NSO Sites
- Thinned Modeling Sites
- Other Sites
- Modeling Region Boundaries

2006 MAXENT RHS (1-100)
- 0 - 5
- 5.000000001 - 15
- 15.00000001 - 26
- 26.00000001 - 36
- 36.00000001 - 45
- 45.00000001 - 53
- 53.00000001 - 61
- 61.00000001 - 68
- 68.00000001 - 76
- 76.00000001 - 98

DEMOGRAPHIC STUDY AREAS
- Cle Elum, ECN
- Cle Elum, WCC
- Coast Ranges, NCO
- Coast Ranges, ORC
- HJ Andrews, WCS
- Hoopa, KLW
- Klamath, KLE
- Klamath, KLW
- Marin, RDC
- NW California, ICC
- NW California, KLE
- NW California, KLW
- NW California, RDC
- Olympic, NCO
- Rainier, WCC
- Simpson, RDC
- South Cascades, ECS
- South Cascades, KLE
- Tyee, ORC
- Warm Springs, ECN
- Wenatchee, ECN
- Wenatchee, WCC

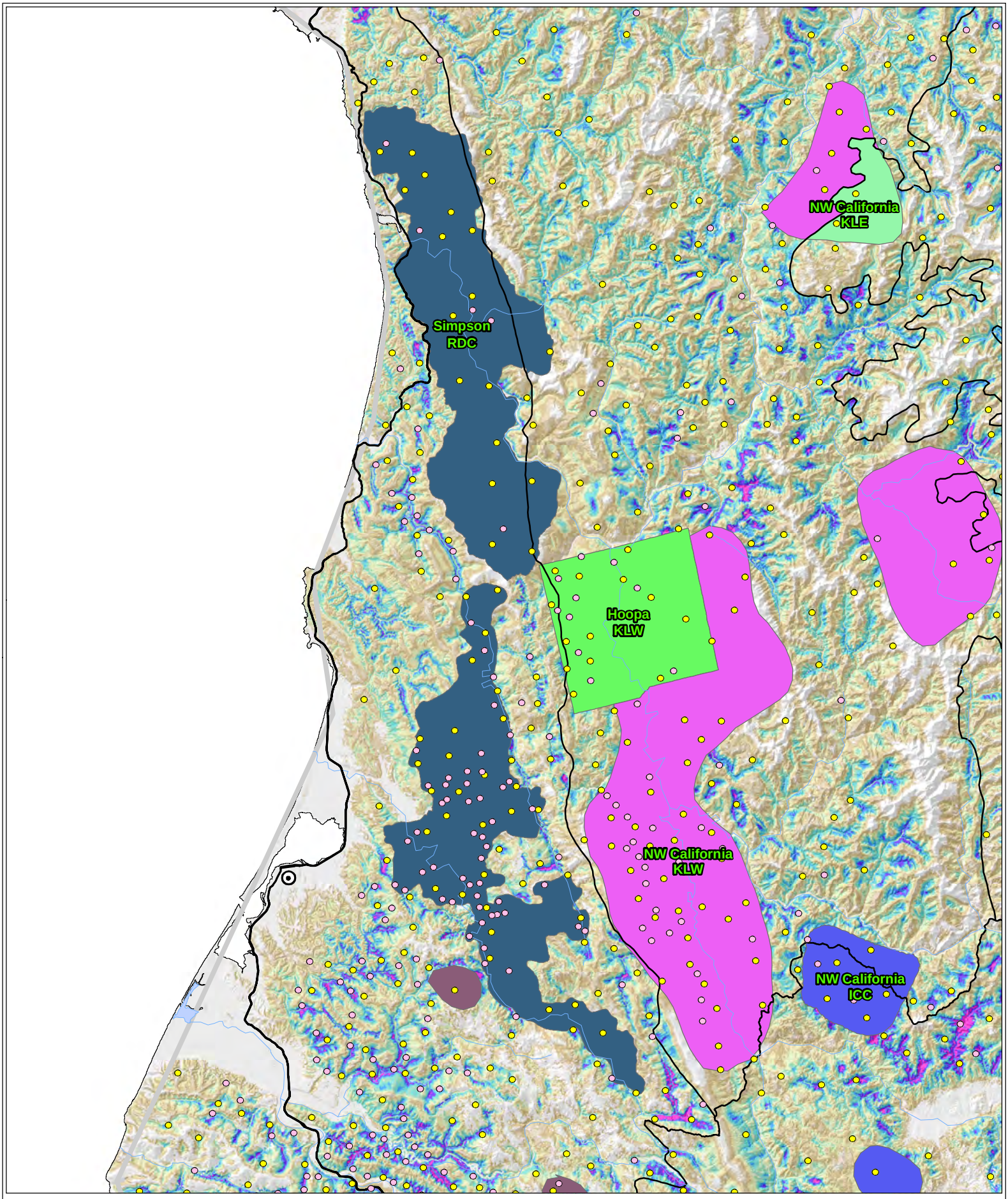


Demographic Study Areas :

*Simpson*

0 5 10 15 20 25 30 Kilometers

Natural Resource Geospatial

(530) 842-2246
info@nrg-gis.com
PO Box 1582, Yreka, CA 96097

*Legend*

NSO Sites
- Thinned Modeling Sites
- Other Sites
- Modeling Region Boundaries

2006 MAXENT RHS (1-100)
- 0 - 5
- 5.000000001 - 15
- 15.00000001 - 26
- 26.00000001 - 36
- 36.00000001 - 45
- 45.00000001 - 53
- 53.00000001 - 61
- 61.00000001 - 68
- 68.00000001 - 76
- 76.00000001 - 98

DEMOGRAPHIC STUDY AREAS
- Cle Elum, ECN
- Cle Elum, WCC
- Coast Ranges, NCO
- Coast Ranges, ORC
- HJ Andrews, WCS
- Hoopa, KLW
- Klamath, KLE
- Klamath, KLW
- Marin, RDC
- NW California, ICC
- NW California, KLE
- NW California, KLW
- NW California, RDC
- Olympic, NCO
- Rainier, WCC
- Simpson, RDC
- South Cascades, ECS
- South Cascades, KLE
- Tyee, ORC
- Warm Springs, ECN
- Wenatchee, ECN
- Wenatchee, WCC

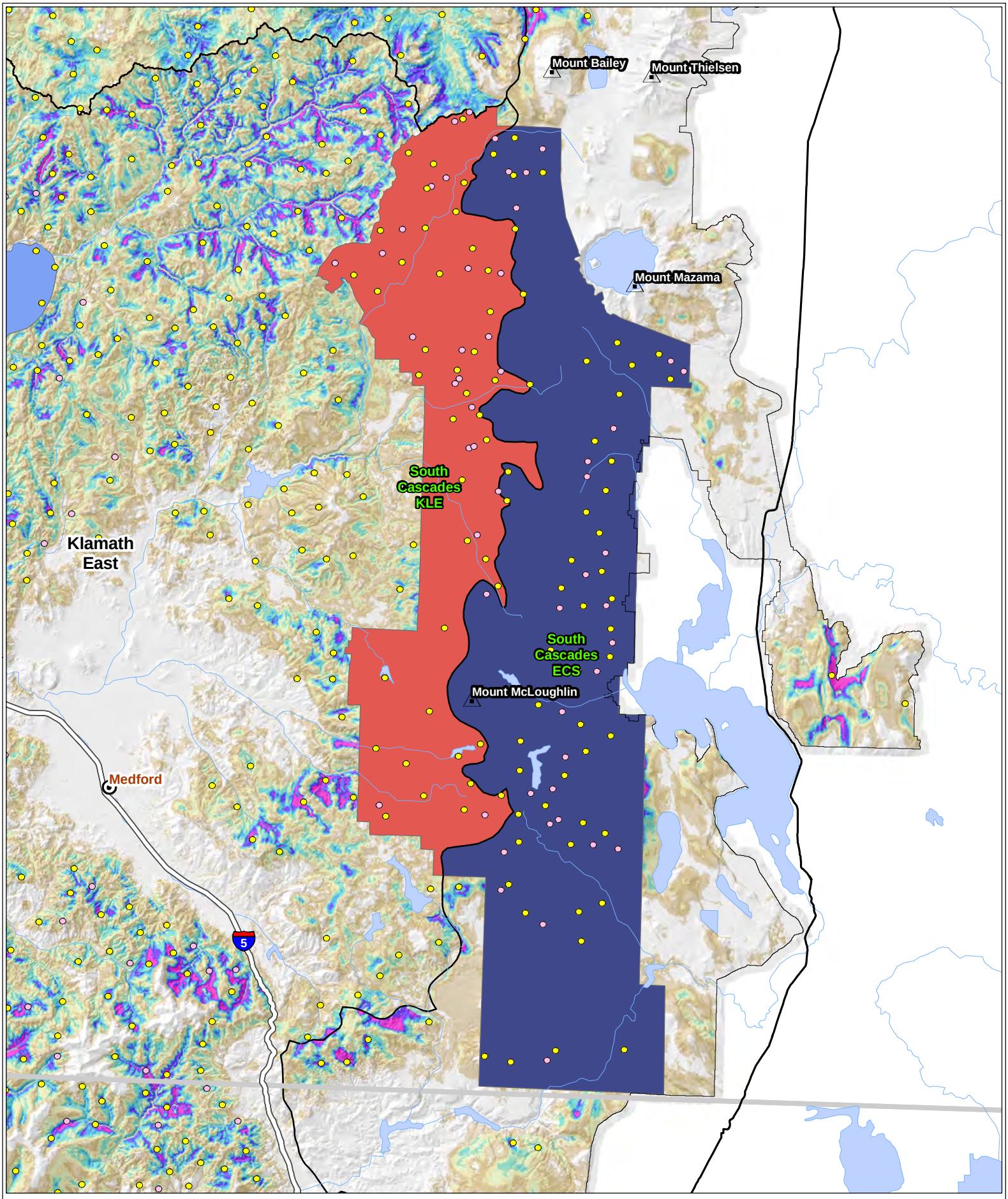


Demographic Study Areas :

*South Cascades*

0 5 10 15 20 25 30 Kilometers

Natural Resource Geospatial

(530) 842-2246
info@nrg-gis.com
PO Box 1582, Yreka, CA 96097

*Legend*

NSO Sites
- Thinned Modeling Sites
- Other Sites
- Modeling Region Boundaries

2006 MAXENT RHS (1-100)
- 0 - 5
- 5.000000001 - 15
- 15.00000001 - 26
- 26.00000001 - 36
- 36.00000001 - 45
- 45.00000001 - 53
- 53.00000001 - 61
- 61.00000001 - 68
- 68.00000001 - 76
- 76.00000001 - 98

DEMOGRAPHIC STUDY AREAS
- Cle Elum, ECN
- Cle Elum, WCC
- Coast Ranges, NCO
- Coast Ranges, ORC
- HJ Andrews, WCS
- Hoopa, KLW
- Klamath, KLE
- Klamath, KLW
- Marin, RDC
- NW California, ICC
- NW California, KLE
- NW California, KLW
- NW California, RDC
- Olympic, NCO
- Rainier, WCC
- Simpson, RDC
- South Cascades, ECS
- South Cascades, KLE
- Tyee, ORC
- Warm Springs, ECN
- Wenatchee, ECN
- Wenatchee, WCC

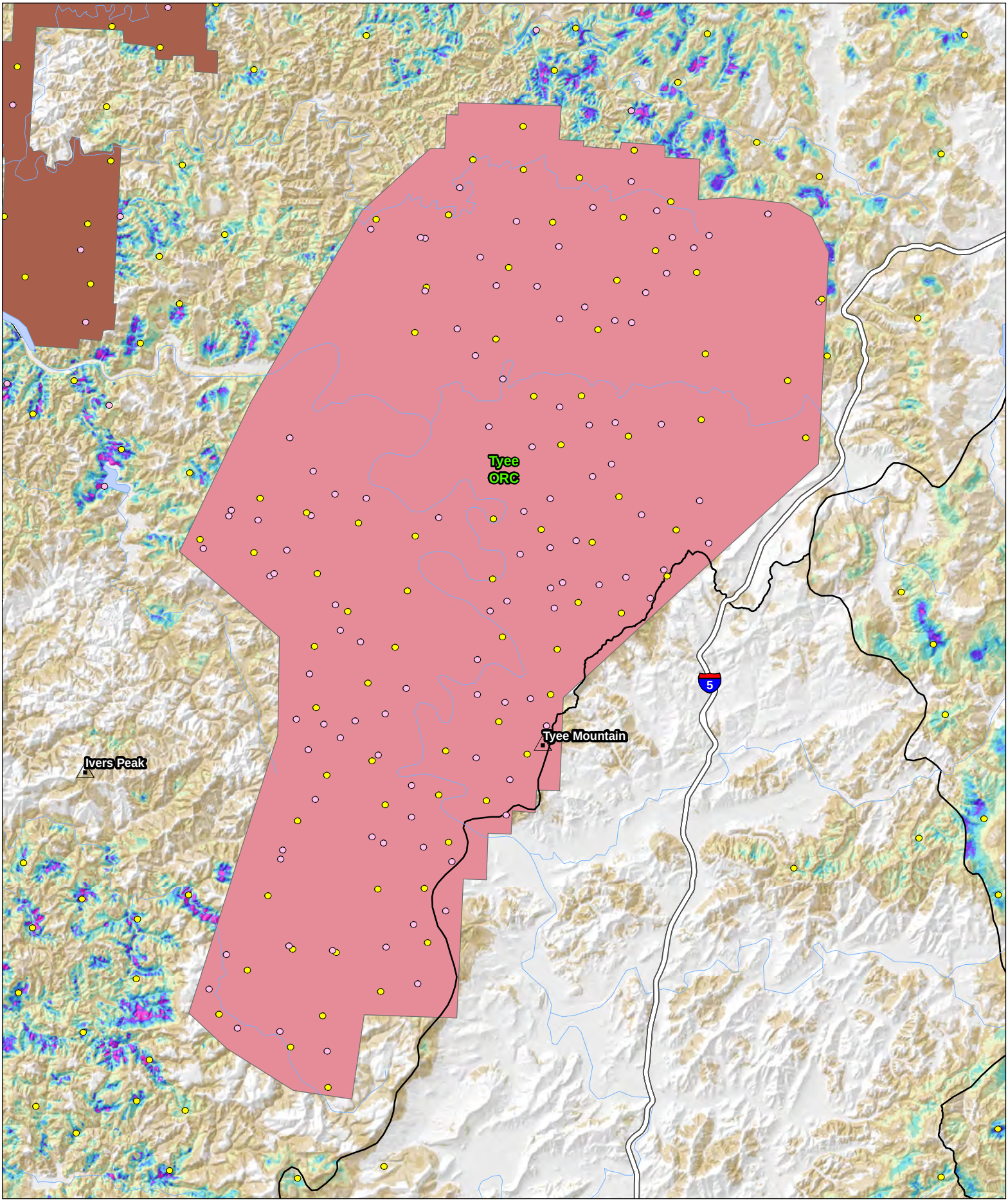


# Demographic Study Areas :

## *Tyee*

0 5 10 15 Kilometers

Natural Resource Geospatial

(530) 842-2246
info@nrg-gis.com
PO Box 1582, Yreka, CA 96097

N

*Legend*

NSO Sites
- Thinned Modeling Sites
- Other Sites
- Modeling Region Boundaries

2006 MAXENT RHS (1-100)
- 0 - 5
- 5.000000001 - 15
- 15.00000001 - 26
- 26.00000001 - 36
- 36.00000001 - 45
- 45.00000001 - 53
- 53.00000001 - 61
- 61.00000001 - 68
- 68.00000001 - 76
- 76.00000001 - 98

DEMOGRAPHIC STUDY AREAS
- Cle Elum, ECN
- Cle Elum, WCC
- Coast Ranges, NCO
- Coast Ranges, ORC
- HJ Andrews, WCS
- Hoopa, KLW
- Klamath, KLE
- Klamath, KLW
- Marin, RDC
- NW California, ICC
- NW California, KLE
- NW California, KLW
- NW California, RDC
- Olympic, NCO
- Rainier, WCC
- Simpson, RDC
- South Cascades, ECS
- South Cascades, KLE
- Tyee, ORC
- Warm Springs, ECN
- Wenatchee, ECN
- Wenatchee, WCC

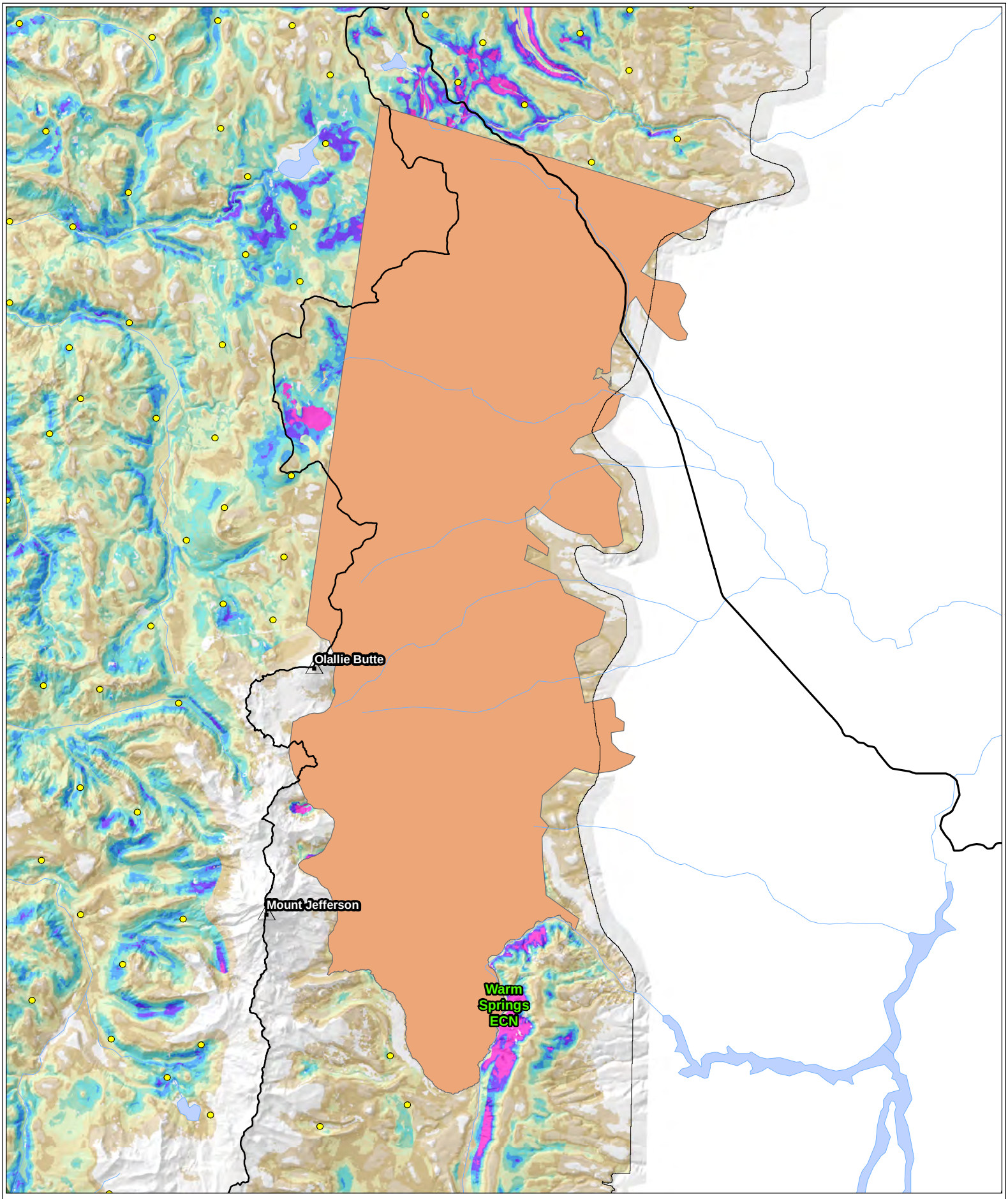


Demographic Study Areas :

*Warm Springs*

0 5 10 15 Kilometers

Natural Resource Geospatial

(530) 842-2246
info@nrg-gis.com
PO Box 1582, Yreka, CA 96097

*Legend*

NSO Sites
- Thinned Modeling Sites
- Other Sites
- Modeling Region Boundaries

2006 MAXENT RHS (1-100)
- 0 - 5
- 5.000000001 - 15
- 15.00000001 - 26
- 26.00000001 - 36
- 36.00000001 - 45
- 45.00000001 - 53
- 53.00000001 - 61
- 61.00000001 - 68
- 68.00000001 - 76
- 76.00000001 - 98

DEMOGRAPHIC STUDY AREAS
- Cle Elum, ECN
- Cle Elum, WCC
- Coast Ranges, NCO
- Coast Ranges, ORC
- HJ Andrews, WCS
- Hoopa, KLW
- Klamath, KLE
- Klamath, KLW
- Marin, RDC
- NW California, ICC
- NW California, KLE
- NW California, KLW
- NW California, RDC
- Olympic, NCO
- Rainier, WCC
- Simpson, RDC
- South Cascades, ECS
- South Cascades, KLE
- Tyee, ORC
- Warm Springs, ECN
- Wenatchee, ECN
- Wenatchee, WCC

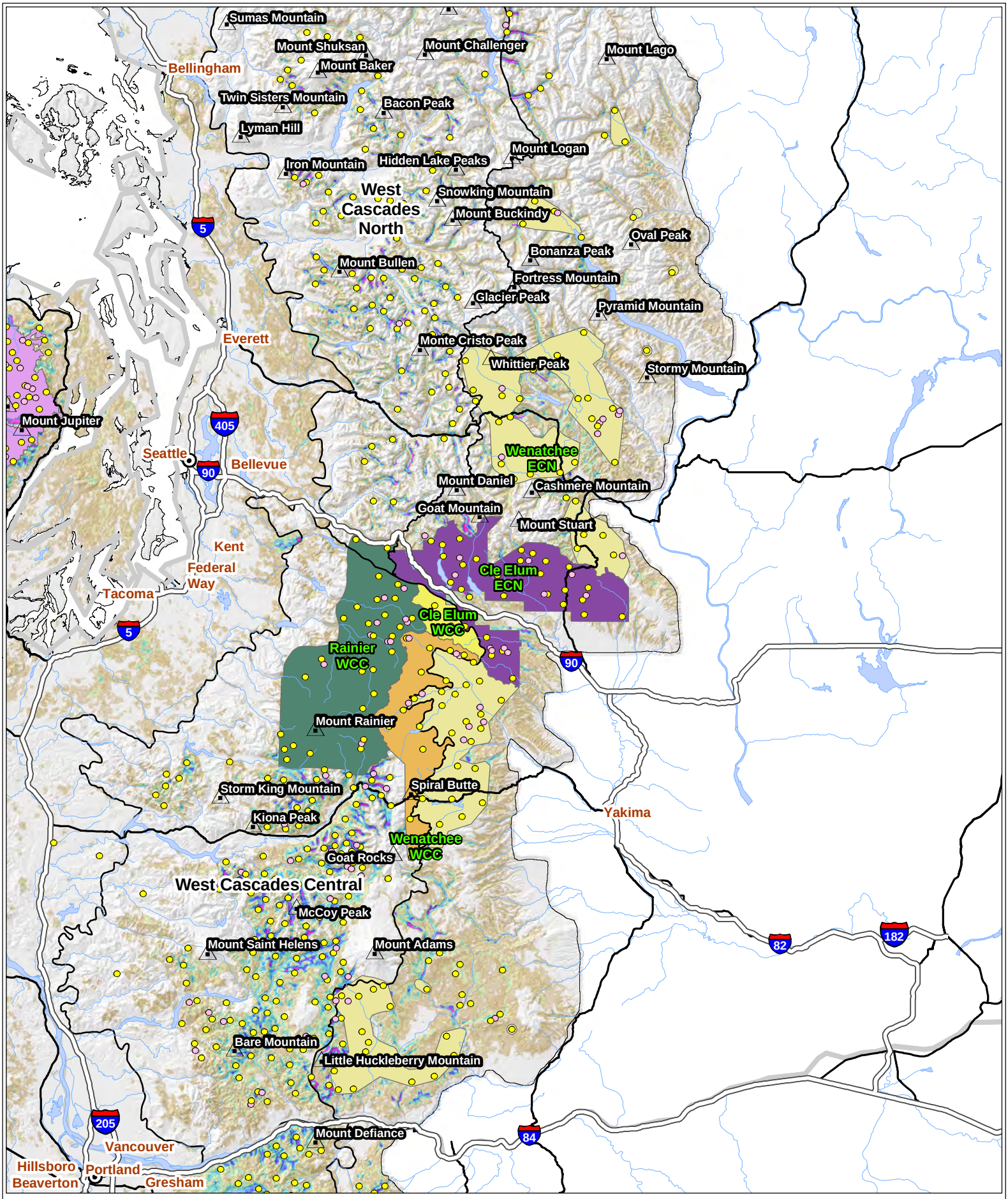


Demographic Study Areas :

*Wenatchee*

0 5 10 15 20 25 30 35 40 45 50 55 60 65 70 75 Kilometers

Natural Resource Geospatial

(530) 842-2246
info@nrg-gis.com
PO Box 1582, Yreka, CA 96097

*Legend*

NSO Sites
- Thinned Modeling Sites
- Other Sites
- Modeling Region Boundaries

2006 MAXENT RHS (1-100)
- 0 - 5
- 5.000000001 - 15
- 15.00000001 - 26
- 26.00000001 - 36
- 36.00000001 - 45
- 45.00000001 - 53
- 53.00000001 - 61
- 61.00000001 - 68
- 68.00000001 - 76
- 76.00000001 - 98

DEMOGRAPHIC STUDY AREAS
- Cle Elum, ECN
- Cle Elum, WCC
- Coast Ranges, NCO
- Coast Ranges, ORC
- HJ Andrews, WCS
- Hoopa, KLW
- Klamath, KLE
- Klamath, KLW
- Marin, RDC
- NW California, ICC
- NW California, KLE
- NW California, KLW
- NW California, RDC
- Olympic, NCO
- Rainier, WCC
- Simpson, RDC
- South Cascades, ECS
- South Cascades, KLE
- Tyee, ORC
- Warm Springs, ECN
- Wenatchee, ECN
- Wenatchee, WCC