MAP D

EAST CENTRAL CALIFORNIA

SCALE IN MILES

0 8 16

JANUARY 1, 1973

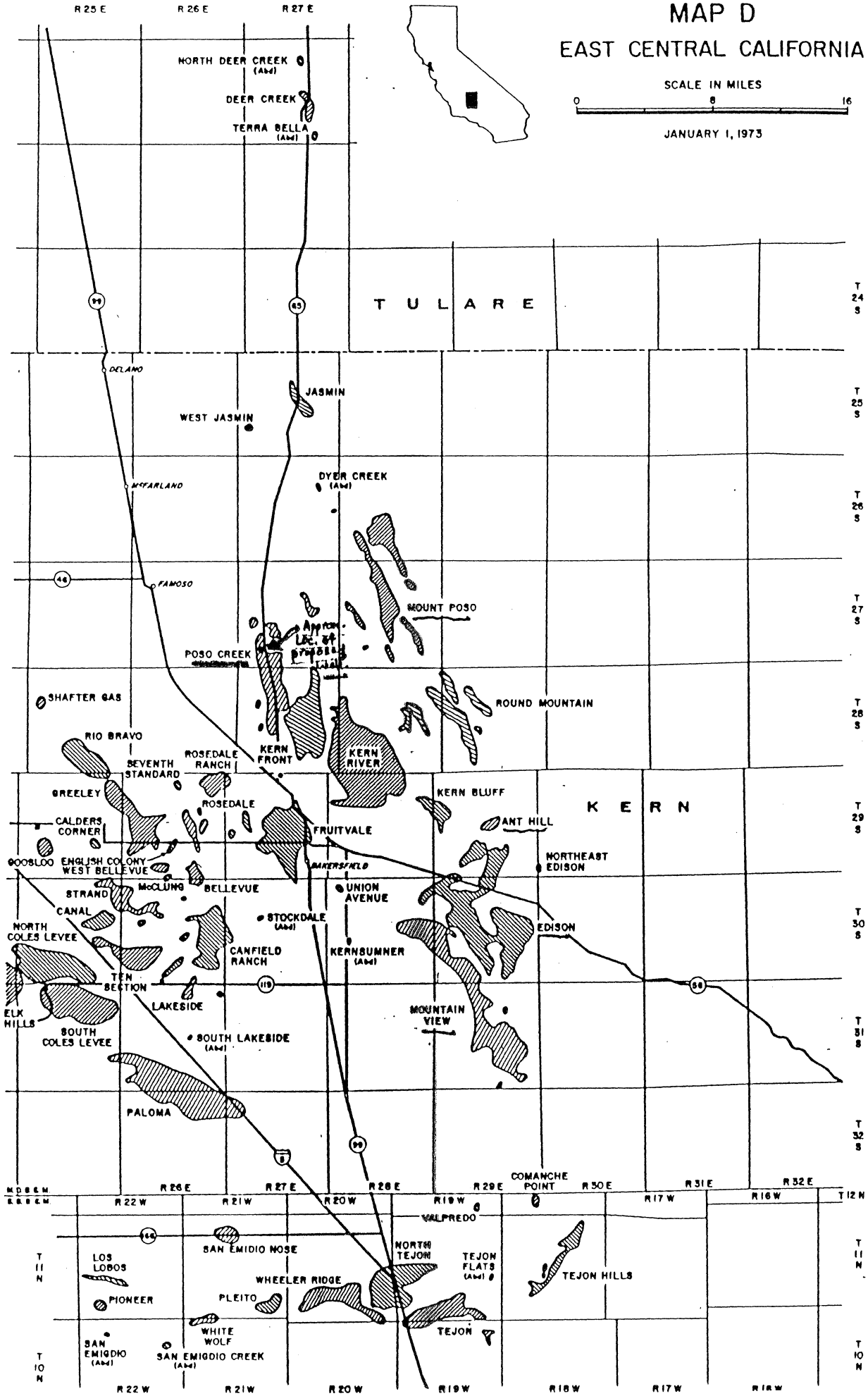

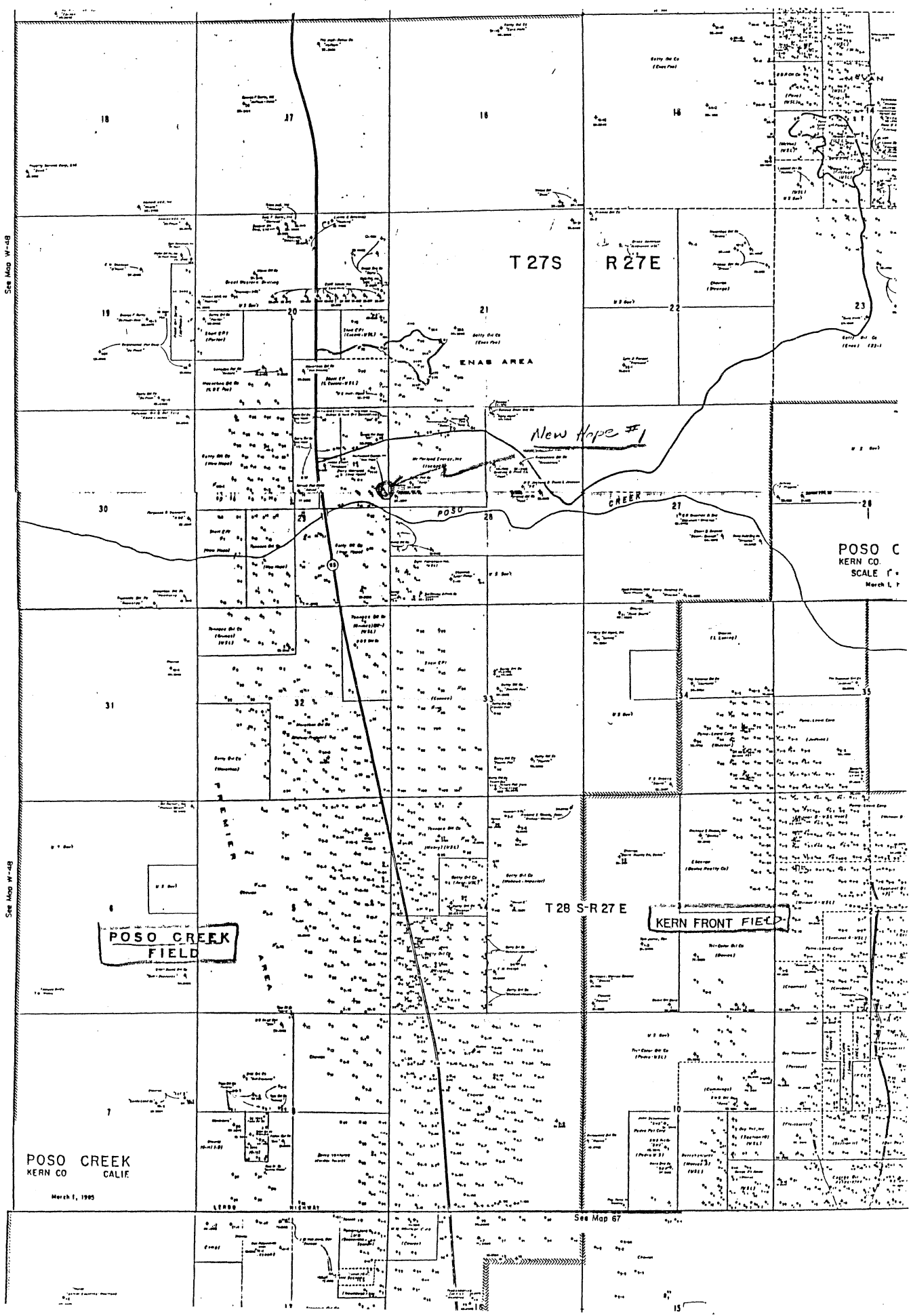
T 27S
R 27E
ENAS AREA
New Hope #1
POSO
CREEK
POSO C
KERN CO.
SCALE
T 28 S-R 27 E
KERN FRONT FIELD
POSO CREEK FIELD
POSO CREEK
KERN CO
CALIF.
March 1, 1965
See Map W-48
See Map W-48
See Map 67

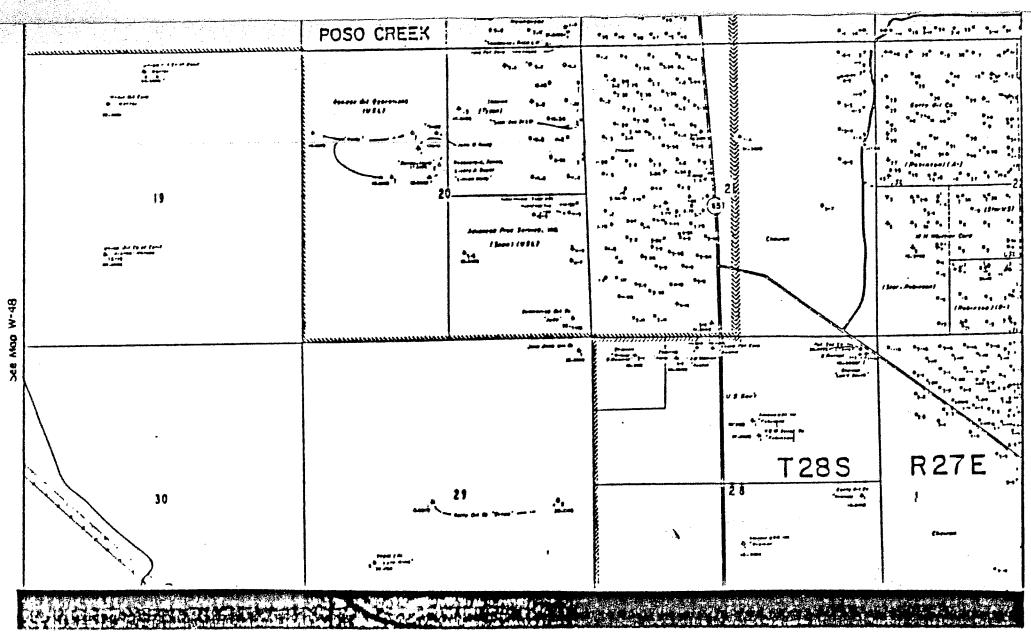
POSO CREEK
19
20
21
30
29
28
T28S
R27E
See Map W-48

Taken from Kern Co. H2O Agency Map of "H2O Districts w/in Kern Co." 11/86

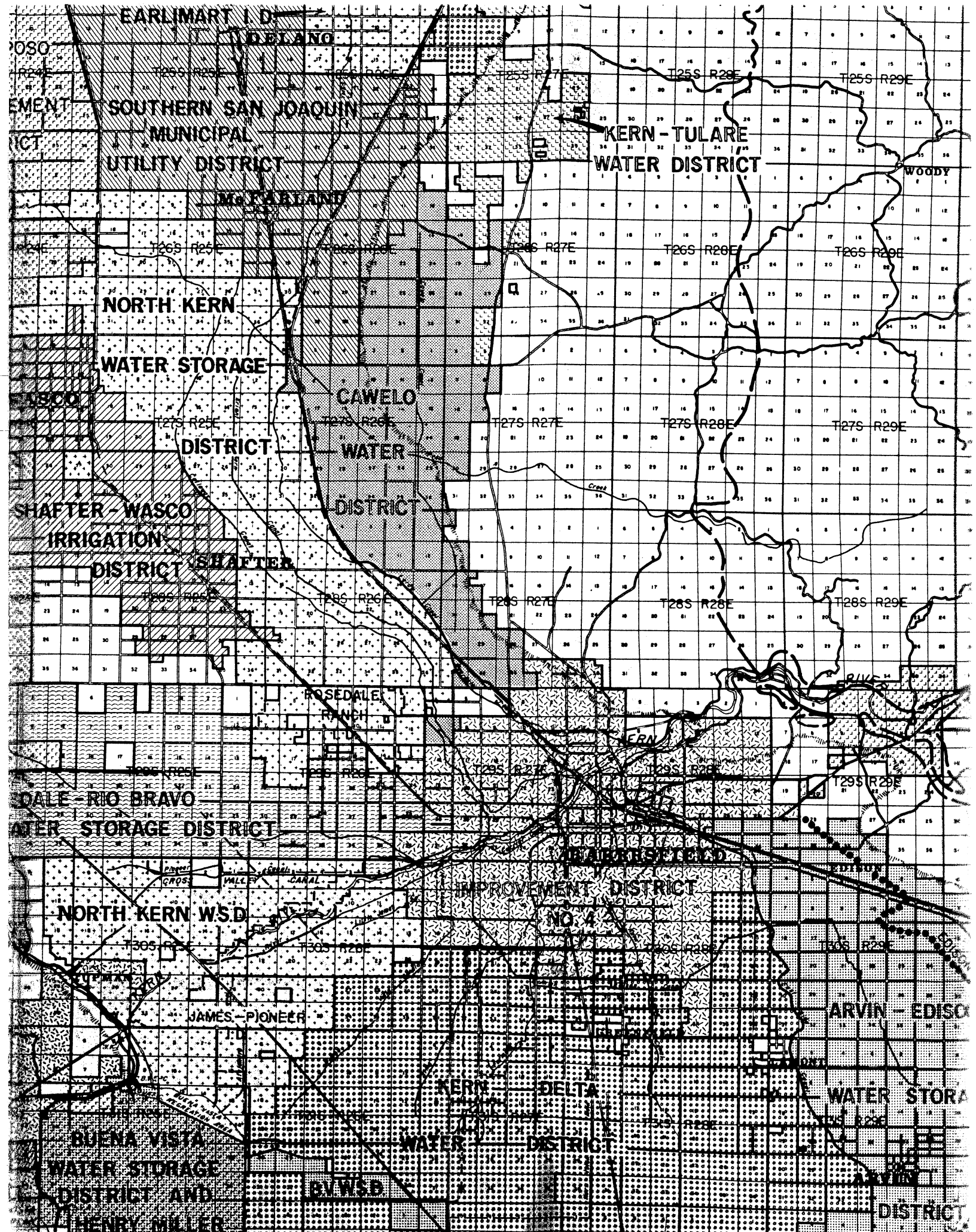

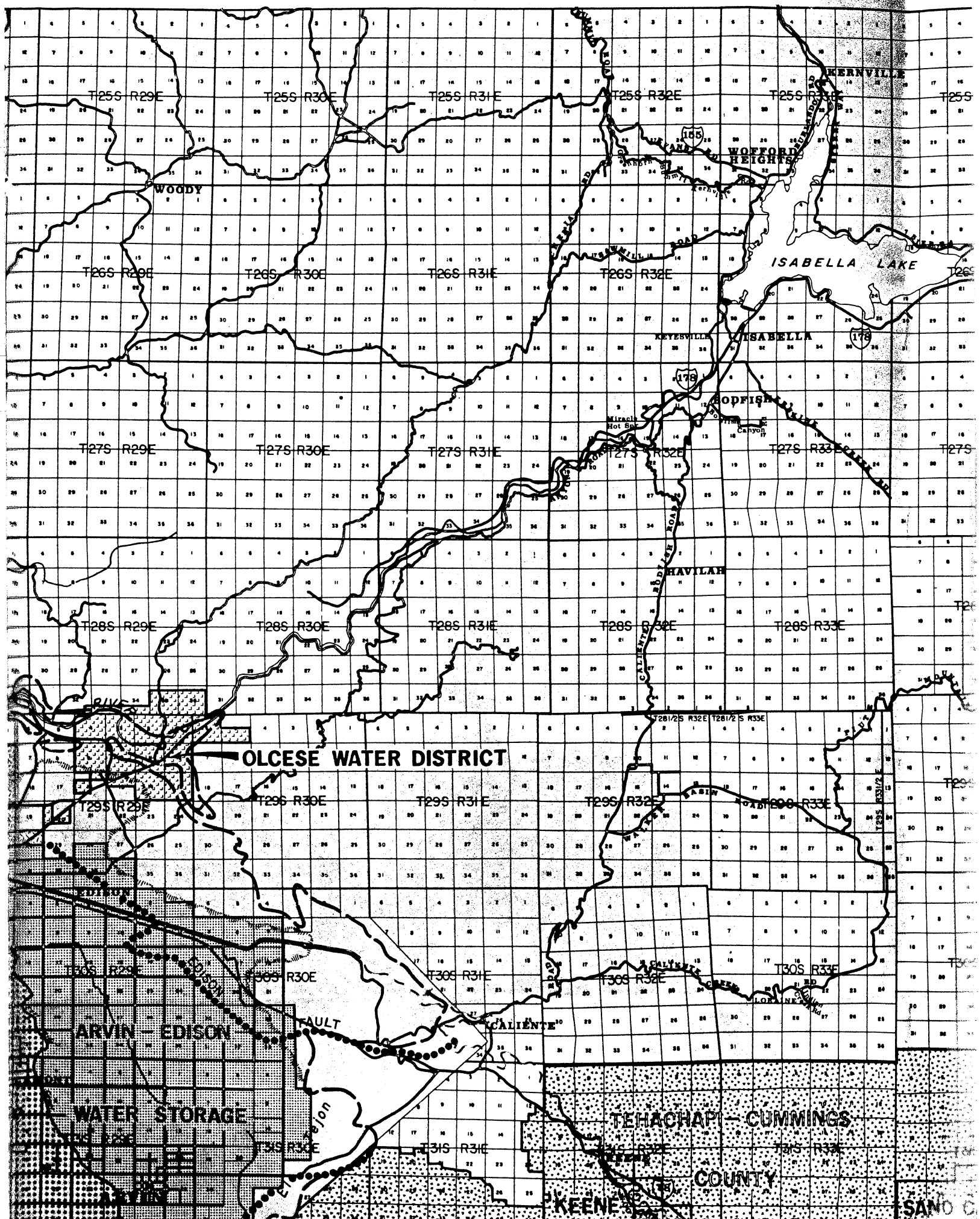
T25S R29E
T25S R30E
T25S R31E
T25S R32E
T25S R33E
T26S R29E
T26S R30E
T26S R31E
T26S R32E
T27S R29E
T27S R30E
T27S R31E
T27S R32E
T27S R33E
T28S R29E
T28S R30E
T28S R31E
T28S R32E
T28S R33E
T29S R29E
T29S R30E
T29S R31E
T29S R32E
T29S R33E
T30S R29E
T30S R30E
T30S R31E
T30S R32E
T30S R33E
T31S R30E
T31S R31E
T31S R32E
T31S R33E
T28 1/2S R32E
T28 1/2 S R33E
T29S R31 1/2 E
KERNVILLE
WOFFORD HEIGHTS
WOODY
ISABELLA LAKE
KEYESVILLE
ISABELLA
RODFISH
HAVILAH
OLCESE WATER DISTRICT
EDISON
ARVIN - EDISON
WATER STORAGE
TAULT
CALIENTE
TEHACHAPI - CUMMINGS
COUNTY
KEENE
ARVIN
Miracle Hot Spr
Canyon
155
178
178