Main Extent

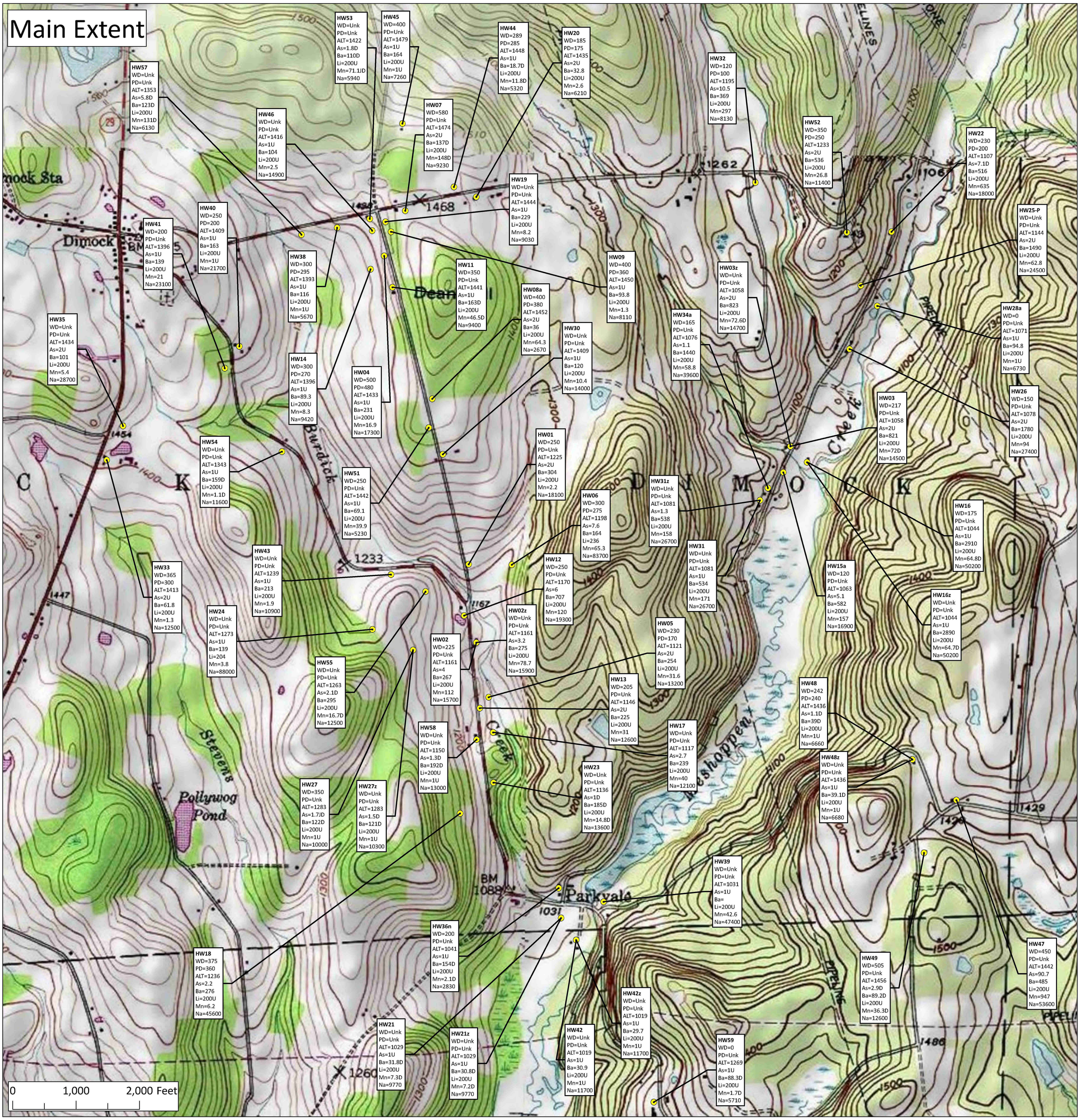

Dimock Residential Groundwater Sampling Event

1/23 - 2/15, 2012

Susquehanna County, PA

N W E S

Sample Location

Date: March 5, 2012

Projection: Transverse Mercator
Coordinate System: UTM
Units: Meters
Zone: 18 North
Datum: WGS 84

Data Sources
Sample locations: Techlaw (2012)
Analytical Results: U.S. EPA Region 3 (2012)
Well and Pump Depth: U.S. EPA Region 3 (2012)
Base Map: USGS Topo Map (2010)

HW## = ID for Groundwater sample
HW##-P = ID for Post-Treatment Sample
HW##z = ID for Duplicate Groundwater Sample

As = Arsenic
Ba = Barium
Li = Lithium
Mn = Manganese
Na = Sodium

WD = Well Depth (ft)
(Unk = Unknown Depth)
PD = Pump Depth (ft)
(Unk = Unknown Depth)
ALT = Surface Elevation (ft)
-Altitude was generated via GPS, USGS Topo map, or Google Earth.
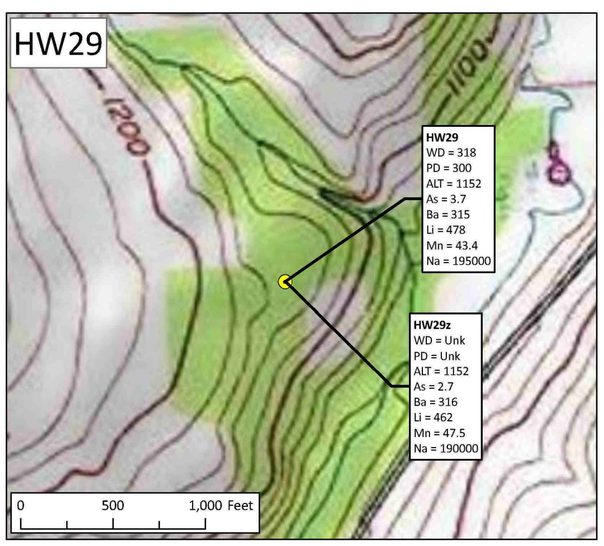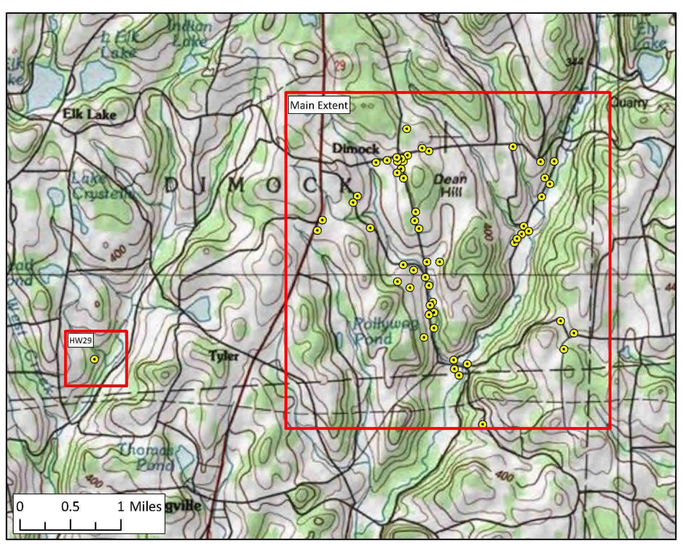
Analytic results are in micrograms per liter (ug/l). Some analytic results may not be validated.
Letters following analytic results correspond to the following:
U = Not Detected D = The sample was Diluted UD = Not Detected and Diluted