TULALIP TRIBES
WASTEWATER TREATMENT AND REUSE FACILITY
SITE OVERVIEW



CLICK ON A RED BOX TO JUMP TO THE DETAILED OPERATIONS AND MAINTENANCE NARRATIVE ASSOCIATED WITH THAT PROCESS AREA

Manufacturer's O&M

Provided by Quil Ceda Village facility representatives on 6/26/08.

© 2005 AE
© 2005 GDT

SECTION 2 – PROCESS OVERVIEW

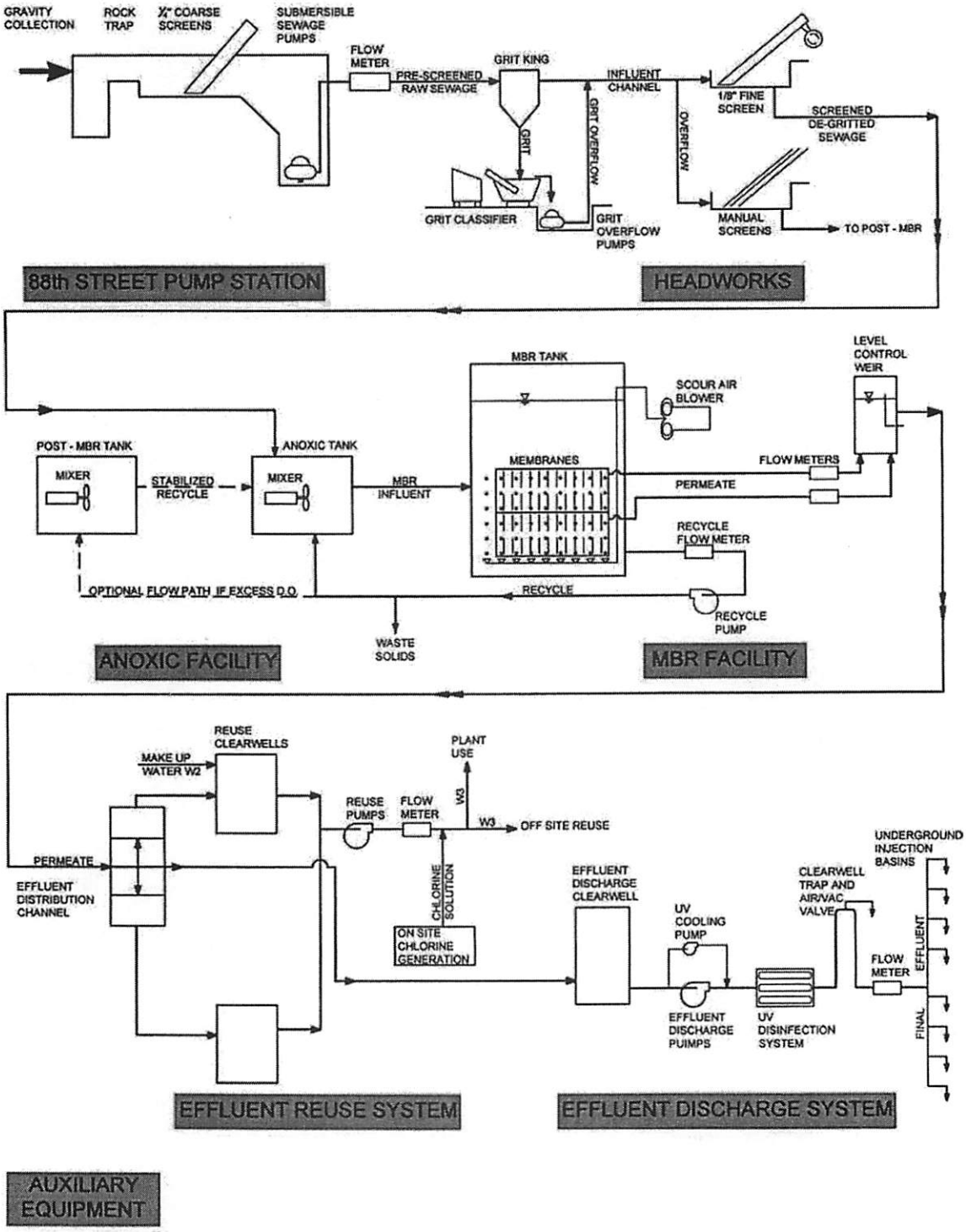

FIGURE 2.0: PLANT SCHEMATIC

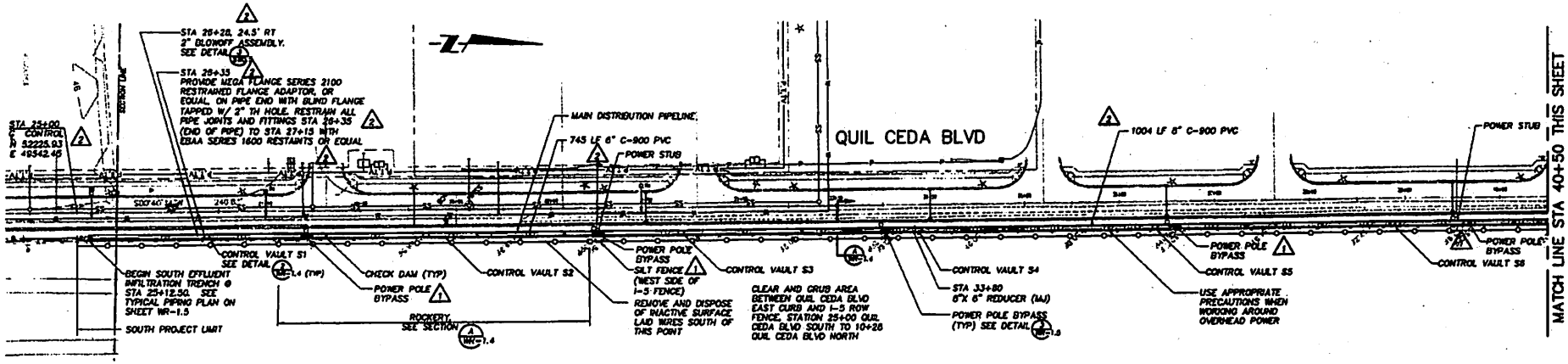

PLAN
1"=60'

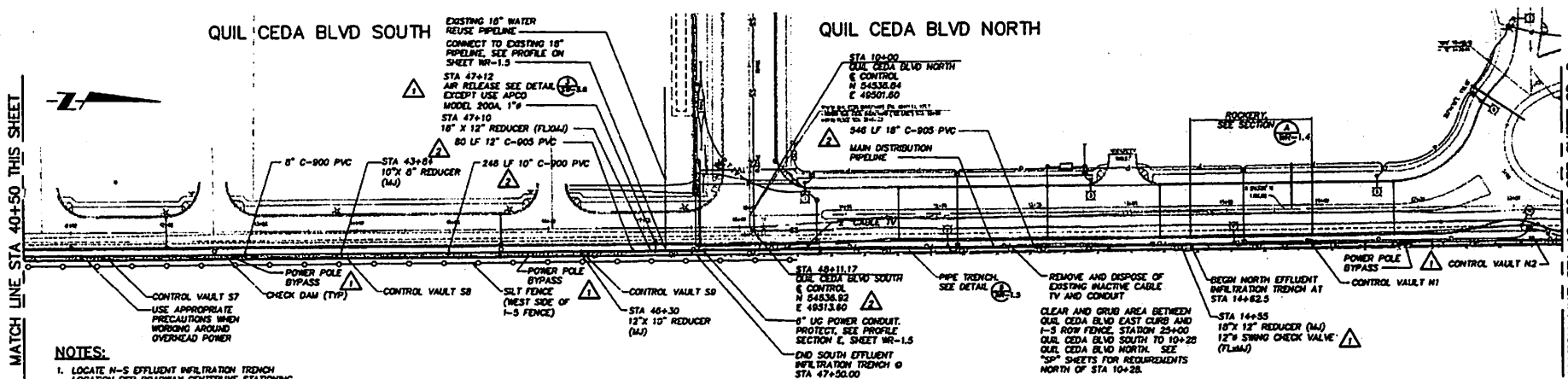

PLAN
1"=60'

NOTES:

1. LOCATE N-S EFFLUENT INFILTRATION TRENCH LOCATION PER ROADWAY CENTERLINE STATIONING (SEE PLAN) AND LOCATE E-W EFFLUENT INFILTRATION TRENCH LOCATION RELATIVE TO I-5 ROW FENCE (SEE SECTION A, WR-1.4).
2. WR SHEETS SHOW CONSTRUCTION DETAILS FOR EFFLUENT INFILTRATION SYSTEM ONLY. SEE OTHER SHEETS AT APPROPRIATE FOR ALL OTHER WORK.
3. FOR HORIZONTAL PIPE LOCATION, SEE TYPICAL SECTION A, SHEET WR-1.4.
4. BRANCH DISTRIBUTION PIPING NOT SHOWN. SEE TYPICAL PIPING PLAN 3, SHEET WR-1.4.
5. SEE SCHEDULE 1 FOR TRENCH DATA FOR LOCATION OF IMPROVEMENTS.

GENERAL NOTE:

FOR SURVEYED MONITORING WELLS LOCATION AND ELEVATIONS, SEE DRAWINGS S-1 AND S-2 BY HARGSEN & ASSOCIATES, INC. DATED 5/15/03

REVISED TO CONFORM WITH CONSTRUCTION RECORDS
BY: WLDR/JH/MO DATE: 5/29/03

NO	REVISIONS	DATE	BY
1	REVISED PER ADDENDUM NO. 1 - ADDED AIR RELEASE AND CHECK VALVES AND POWER POLE BYPASS NOTE	5/14/02	KTF
2	REVISED BLOW-OFF LOCATIONS, & CORRECT PIPE LENGTH CALL-OUTS	7/18/02	KTF
	RECORD DRAWING	5/29/03	

DESIGNED K. FELLORS
DRAWN K. STALLMAN
CHECKED
APPROVED

SCALE: 0 1" 2" — TWO INCHES AT FULL SCALE 2" HOT ROLLED ACCORDINGLY
SCALE AS SHOWN
DATE MAY 2002

Parametrix, Inc. "Quality Service Through Employee Ownership"
1231 Fryer Avenue
Sumner, WA 98390
Ph: (253) 863-9123
Fax: (253) 863-0946
http://www.parametrix.com
WASHINGTON Sumner Bremerton Kirkland
OREGON Portland

PROJECT NAME TULALIP EFFLUENT INFILTRATION
THE TULALIP TRIBES
TULALIP, WASHINGTON
JOB NO. 216-1969-012 FILE 1969012040TASD01

QUIL CEDA BOULEVARD EFFLUENT INFILTRATION TRENCH AND PIPELINE PLAN

SHEET NO. WR-1.1
1 / 5

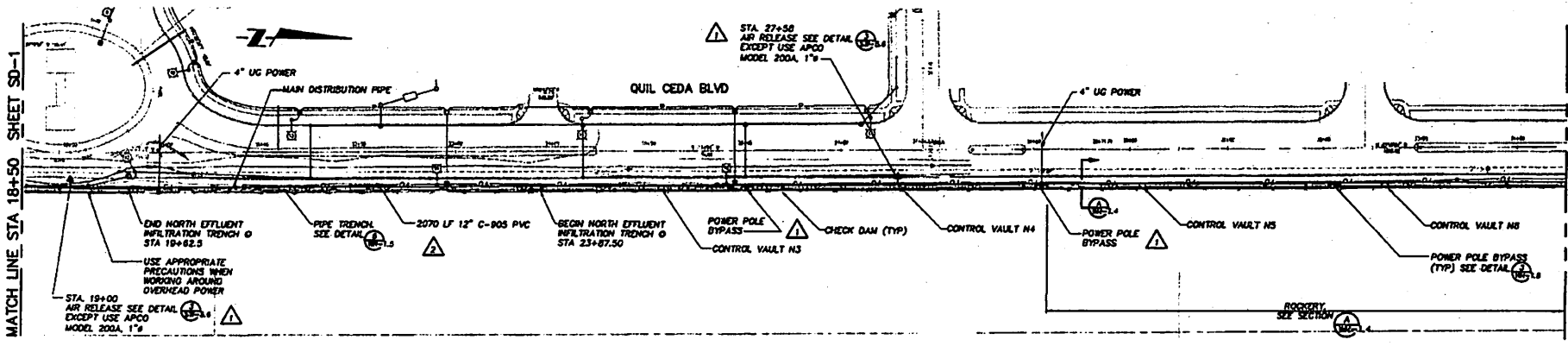

PLAN
1"=50'

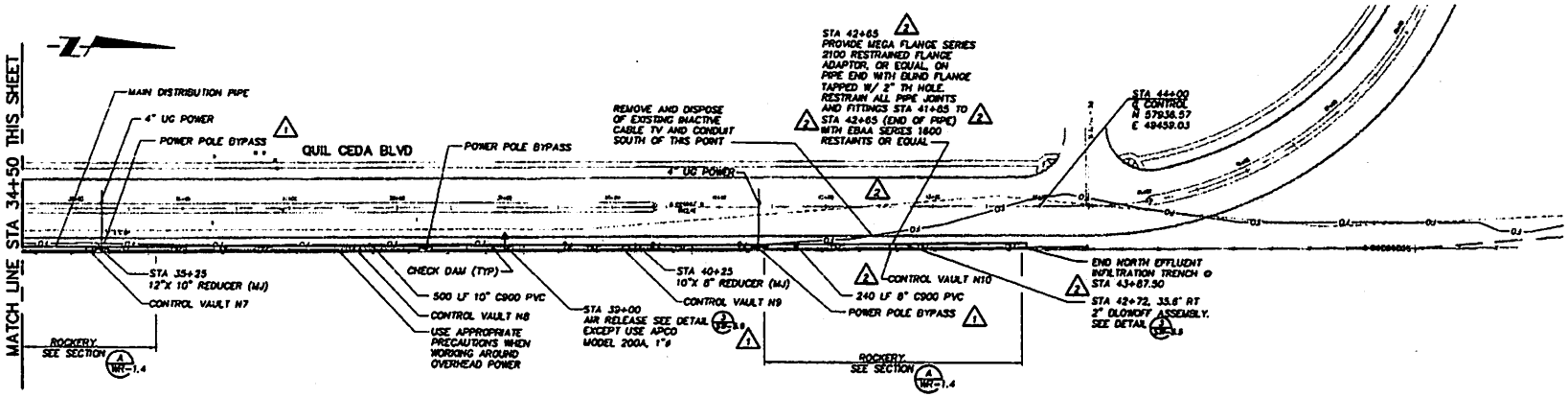

PLAN
1"=50'

NOTES:

1. LOCATE N-S EFFLUENT INFILTRATION TRENCH LOCATION PER ROADWAY CENTERLINE STATIONING (SEE PLAN) AND LOCATE E-W EFFLUENT INFILTRATION TRENCH LOCATION RELATIVE TO I-5 ROW FENCE (SEE SECTION A, WR-1.4).
2. WR SHEETS SHOW CONSTRUCTION DETAILS FOR EFFLUENT INFILTRATION SYSTEM ONLY. SEE OTHER SHEETS AT APPROPRIATE FOR ALL OTHER WORK.
3. FOR HORIZONTAL PIPE LOCATION, SEE TYPICAL SECTION A, SHEET WR-1.4.
4. BRANCH DISTRIBUTION PIPING NOT SHOWN. SEE TYPICAL PIPING PLAN 3, SHEET WR-1.4.
5. SEE SCHEDULE 1 FOR TRENCH DATA FOR LOCATION OF IMPROVEMENTS.

GENERAL NOTE:

FOR SURVEYED MONITORING WELLS LOCATION AND ELEVATIONS, SEE DRAWINGS S-1 AND S-2 BY HARLSDN & ASSOCIATES, INC. DATED 5/15/03

REVISED TO CONFORM WITH CONSTRUCTION RECORDS
BY: MLDER/JLMO DATE: 5/29/03

NO.	REVISIONS	DATE	BY
1	REVISED PER ADDENDUM NO. 1 - ADDED AIR RELEASE	5/14/02	KTF
	VALVES AND POWER POLE BYPASS NOTE		
2	REVISED BLOW-OFF LOCATIONS & CORRECTED PIPE LENGTH CALLOUTS	7/18/02	KTF
	RECORD DRAWING	5/29/03	MLDER

DESIGNED K. FELLOWS
DRAWN K. STALLMAN
CHECKED
APPROVED

SCALE AS SHOWN
DATE MAY 2002

Parametrix, Inc. "Quality Service through Employee Ownership"
1223 Pacific Avenue, Suite 1, Kelso, WA 98626 — Ph: (360) 663-9133, Fax: (360) 663-0948, http://www.parametrix.com
WASHINGTON: Bellevue, Bremerton, Kelso
OREGON: Portland

PROJECT NAME: TULALIP EFFLUENT INFILTRATION
THE TULALIP TRIBES
TULALIP, WASHINGTON
JOB NO. 216-1366-012
FILE 1366012040RASD01

QUIL CEDA BOULEVARD EFFLUENT INFILTRATION TRENCH AND PIPELINE PLAN

SHEET NO. WR-1.2
2/5