Concept Drawings for Cost Estimate
Temporary Aerovox Cap

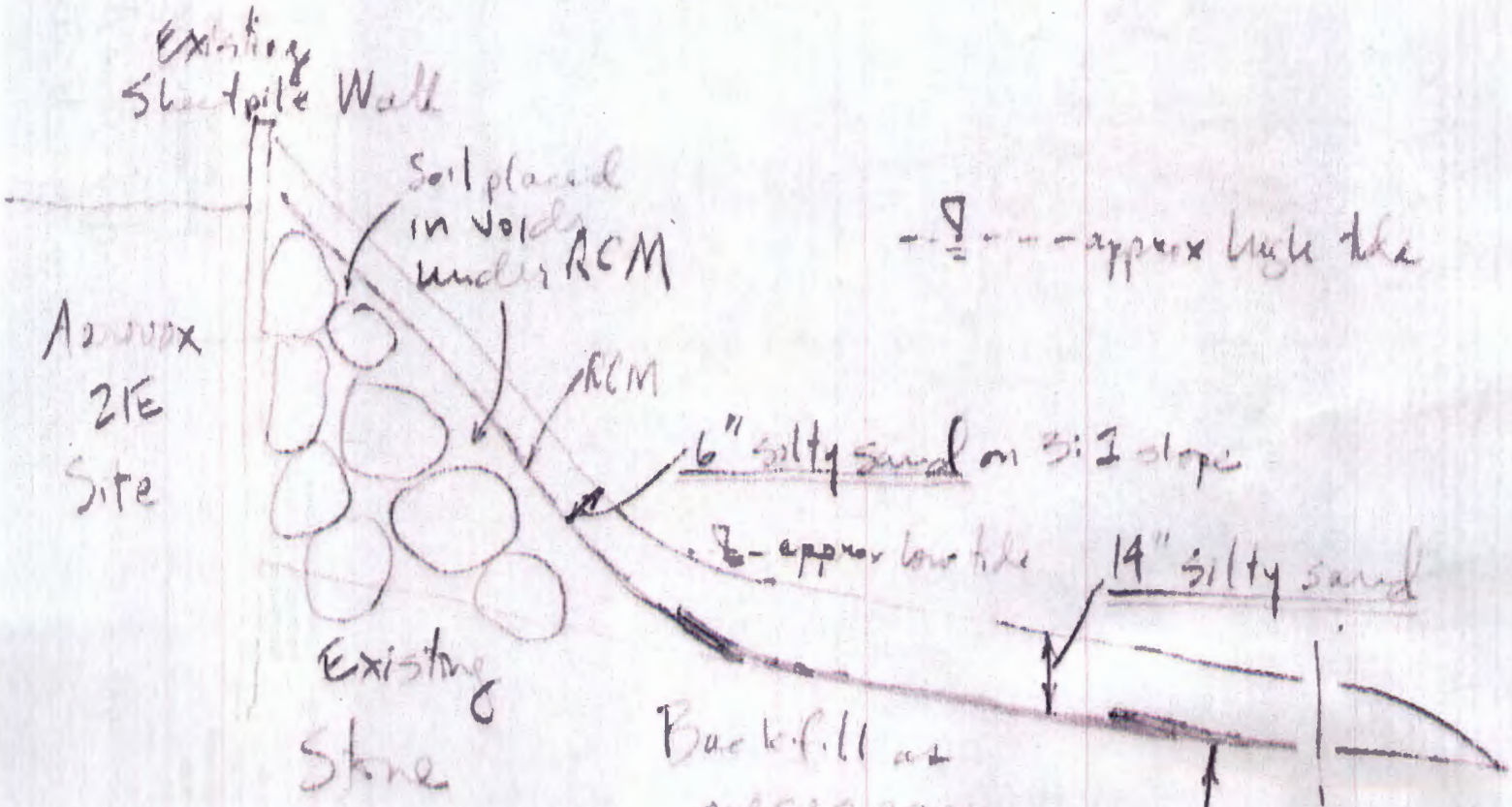

NOTE: high marsh + low marsh plantings added per typical restoration plan.

Sheet 1 of 2 Feb. 2017 DTD

Concept Drawings for Cost Estimate - Temp. Avox Cap

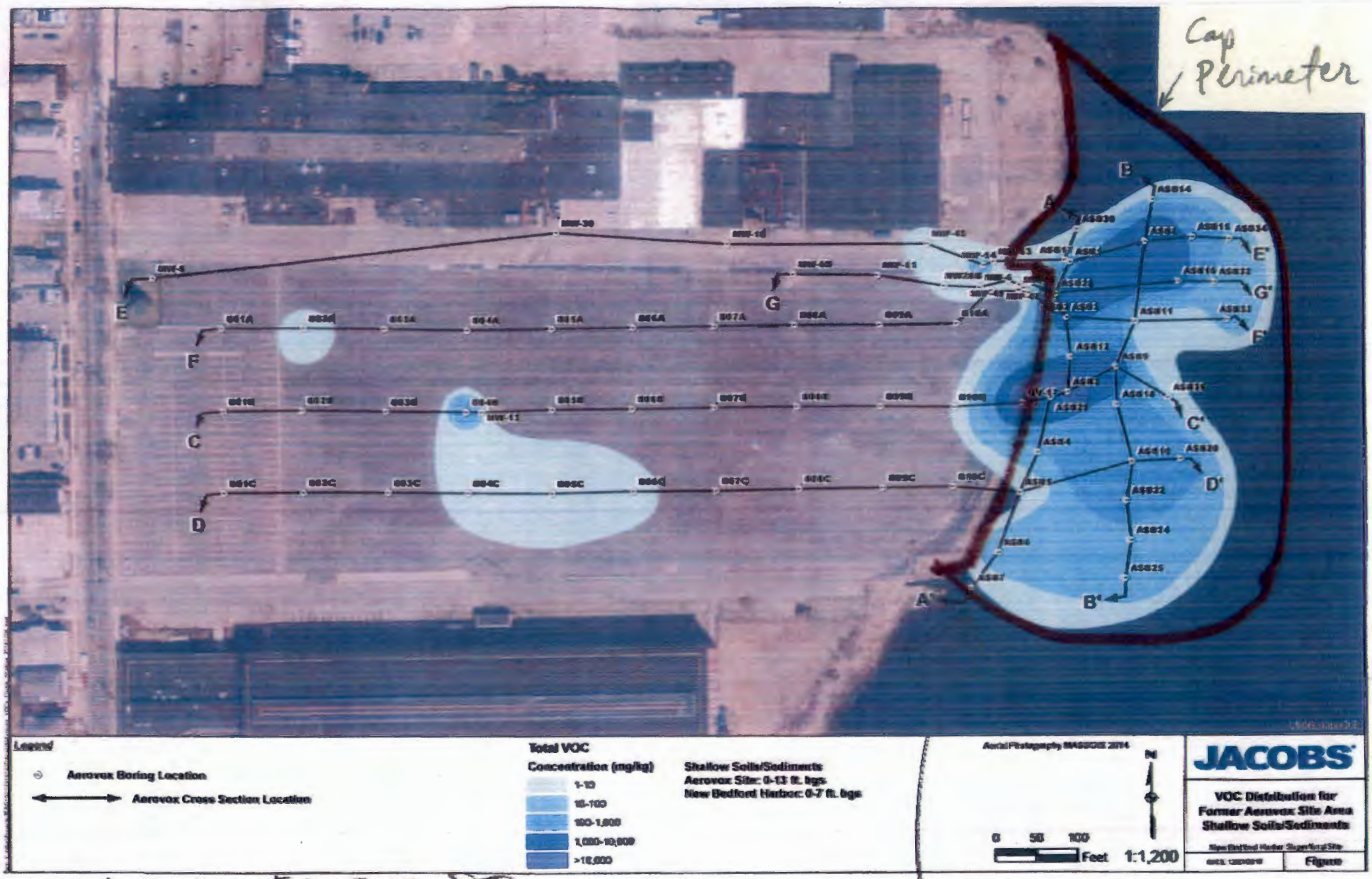

Sheet 2 of 2 Feb. 2017 DTD

Limited Stone Armoring on Edge due to SD outfall

700' × 500' = 350,000

3x = 1200 20070

$\frac{3}{100} = \frac{20}{x}$

Concept Drawings for Cost Estimate
Temporary Aerovox Cap

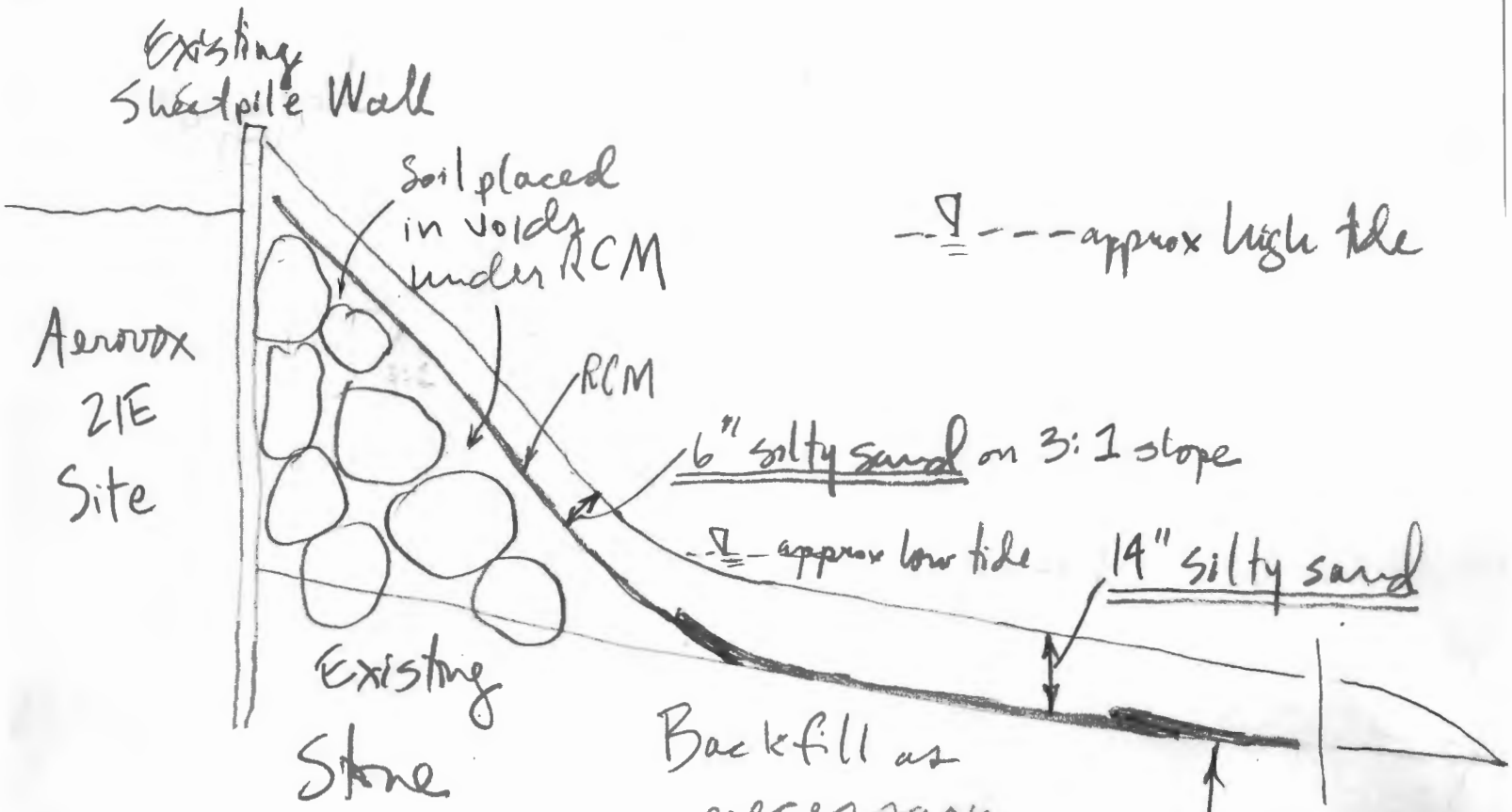

Backfill as necessary to smooth bathymetry under the RCM

RCM first 25' out from the sheetpile wall (with 2' min. overlaps)

NOTE: high marsh & low marsh plantings added per typical restoration plan.

Sheet 1 of 2 Feb. 2017 DPD

Concept Drawings for Cost Estimate - Temp. Avox Cap

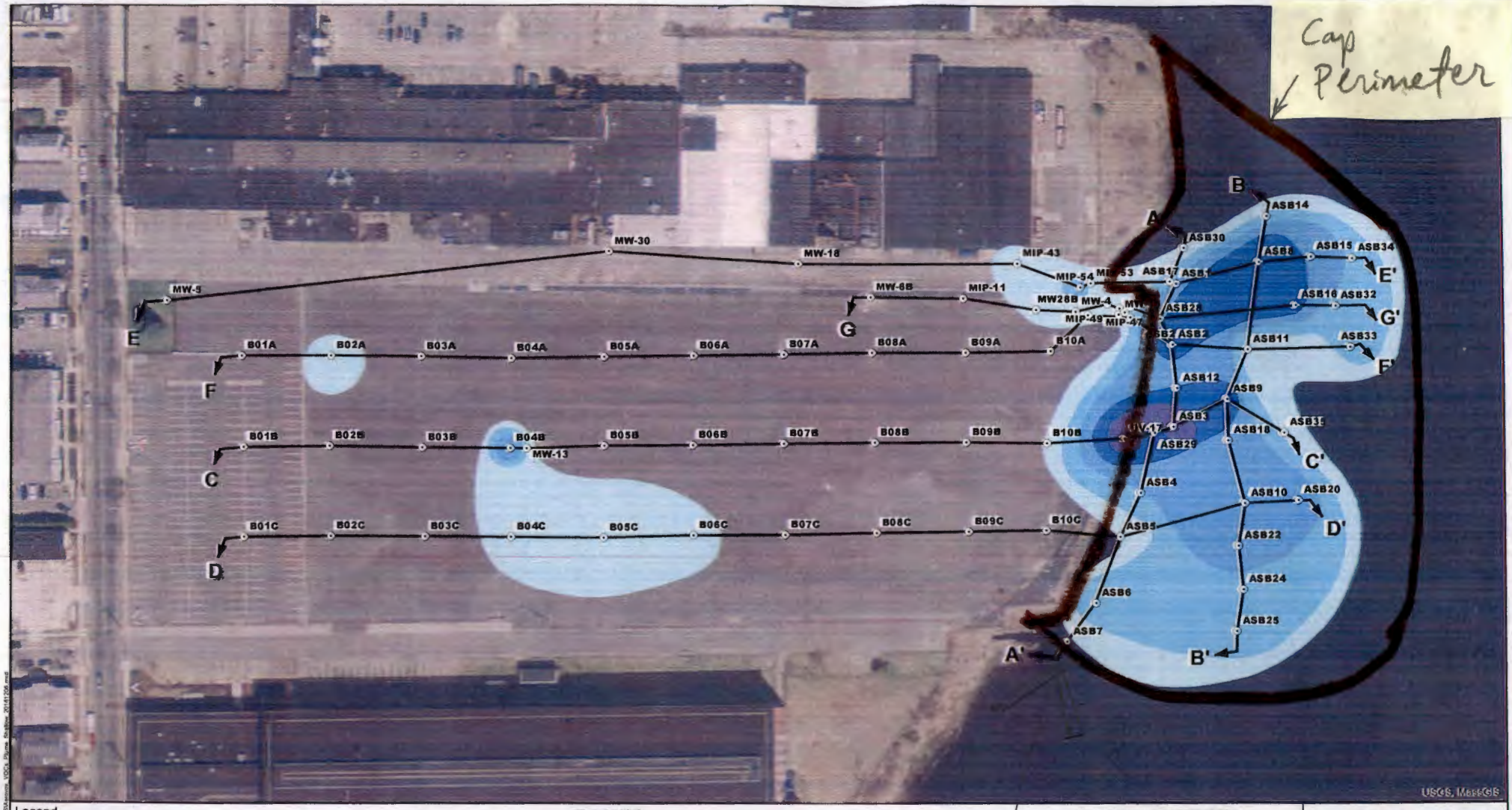

Legend

- Aerovox Boring Location
- Aerovox Cross Section Location

Total VOC Concentration (mg/kg)

- 1-10
- 10-100
- 100-1,000
- 1,000-10,000
- >10,000

Shallow Soils/Sediments
Aerovox Site: 0-13 ft. bgs
New Bedford Harbor: 0-7 ft. bgs

Aerial Photography MASSGIS 2014

N

0 50 100 Feet 1:1,200

JACOBS

VOC Distribution for Former Aerovox Site Area Shallow Soils/Sediments

New Bedford Harbor Superfund Site

DATE: 12/07/2016 | Figure

Sheet 2 of 2 Feb. 2017 DTD

Limited Stone Armoring on Edge due to SD outfall