Phase I Environmental Site Assessment

Site #3
12301 Vincennes Avenue, 12401 and 12403 Vincennes Avenue, 12411 Vincennes Avenue, 12431 Vincennes Avenue, 12457 Vincennes Avenue, 12467 Vincennes Avenue, 12519 Irving Avenue and 12537 Irving Avenue
Blue Island, Illinois 60406

Prepared for:
City of Blue Island
13051 South Greenwood Avenue
Blue Island, Illinois 60406
2007 USEPA Brownfields Assessment Grant
BF-00E42601-0

Prepared by:
Earth Tech | AECOM
10 South Riverside Plaza
Chicago, Illinois 60606
(312) 777-5500
Project No.: 105058

February 23, 2009

TABLE OF CONTENTS

Chapter **Page**

1.0 SUMMARY 1
2.0 INTRODUCTION 3
2.1 Purpose 3
2.2 Detailed Scope of Services 3
2.3 Significant Assumptions 4
2.4 Limitations and Exceptions 4
2.5 Special Terms and Conditions 4
2.6 User Reliance 4
3.0 PROPERTY DESCRIPTION 6
3.1 Location and Legal Description 6
3.2 Property and Vicinity General Characteristics 6
3.3 Current Use of the Property 6
3.4 Detailed Property Description 6
3.5 Current Uses of Adjacent and Surrounding Parcels 7
4.0 USER PROVIDED INFORMATION 8
4.1 Title Records 8
4.2 Environmental Liens or Activity Use Limitations 8
4.3 Specialized Knowledge 8
4.4 Valuation Reduction for Environmental Issues 8
4.5 Owner, Property Manager, and Occupant Information 8
4.6 Reason for Performing the Phase I ESA 8
4.7 Other User Information 8
5.0 RECORDS REVIEW 9
5.1 Standard Environmental Record Sources 9
5.2 Additional Environmental Record Sources 11
5.3 Physical Sources 11
5.4 Historical Use Information 11
5.4.1 Aerial Photographs 11
5.4.2 Historical Fire Insurance Maps 12
5.4.3 Historical Topographic Maps 12
5.4.4 Historical City Directories Sources 12
5.4.5 Additional Historical Sources 12
5.5 Composite Historical Timeline 12
5.6 Historical Use Information on Adjacent Parcels 13
6.0 PROPERTY RECONNAISSANCE 14
6.1 Methodology and Limiting Conditions 14
6.2 General Property Setting 14
6.3 Exterior Observations 14
6.4 Interior Observations 15
7.0 INTERVIEWS 16
7.1 Interview With Owner 16
7.2 Interview With Site Manager 16
7.3 Interviews With Occupants 16
7.4 Interviews With Local Government Officials 16
7.5 Interviews With Others 16

8.0 FINDINGS 17
9.0 OPINIONS 18
10.0 CONCLUSIONS 19
11.0 DEVIATIONS/DATA GAPS 20
11.1 Historical Data Gaps/Data Failure 20
11.2 Other Deviations/Data Gaps 20
12.0 ADDITIONAL SERVICES 21
13.0 REFERENCES 22
14.0 SIGNATURE(S) OF ENVIRONMENTAL PROFESSIONALS 23
15.0 QUALIFICATIONS OF ENVIRONMENTAL PROFESSIONALS 23
16.0 APPENDICES 23

Appendix A Scope of Services
Appendix B Property Maps and Figures
Appendix C Photographs
Appendix D Historical Environmental Records
Appendix D-1 Computer Database Search
Appendix D-2 Historical Aerial Photographs
Appendix D-3 Historical Fire Insurance Maps
Appendix D-4 Historical Topographic Maps
Appendix D-5 Historical City Directory Summary
Appendix D-6 Property Ownership Records
Appendix D-7 Other Historical Environmental Records
Appendix E Regulatory Records
Appendix F Interview Documentation
Appendix G Special Contractual Conditions Between User and Environmental Professional
Appendix H Qualifications of Environmental Professionals

1.0 SUMMARY

At the request of the City of Blue Island, Earth Tech AECOM, Inc. has performed a Phase I Environmental Site Assessment (ESA) in accordance with the Scope of Services attached in Appendix A and in general conformance with the scope and limitations of ASTM Standard Practice E1527-05 of the facilities located at 12301, 12401-03, 12411, 12431, 12457, and 12467 Vincennes Avenue, and 12519 and 12537 Irving Avenue, Blue Island, Illinois 60406 (the "Property"). Any exceptions to, or deletions from, the ASTM Practice are described in Chapter 2.0 of this report. This assessment has revealed no evidence of "recognized environmental conditions" (as that term is defined in ASTM Standard Practice E1527-05) in connection with the Property, except for the following:

> The 12301 Vincennes parcel of the Property have a long-term history of operating as automotive repair and salvage facility. Several damaged vehicles were observed stored outdoors. In addition, staining was observed throughout the unpaved ground of the 12301 Vincennes parcel of the Property. Chemicals and wastes typically associated with automotive repair and salvage include petroleum products and solvents. There is a potential for the chemicals used in association with these operations to have impacted the subsurface soils and/or groundwater.
>
> The 12411 Vincennes parcel of the Property operates as an automotive repair facility. Chemicals and wastes typically associated with automotive repair and salvage include petroleum products and solvents. There is a potential for the chemicals used in association with these operations to have impacted the subsurface soils and/or groundwater.
>
> The 12401-03 Vincennes parcel of the Property is used as a dry-cleaning facility which generates hazardous waste. Outdoor storage of two unlabeled 55-gallon drums was observed during the site reconnaissance, no secondary containment was present. The use as a dry-cleaning facility, the generation of hazardous waste, and the potential outdoor storage of hazardous represents a potential for impacts to the subsurface soils and/or groundwater of the Property.
>
> Based on the age of the site buildings, there is a potential for PCBs containing light ballasts to be present within the site building.
>
> Based on the age of the site buildings, there is a potential for asbestos containing materials to be present within the site building.
>
> Based on the age of the site buildings, there is a potential for lead-based painted to be present within the site building.

The standard professional practices that Earth Tech AECOM conducted to determine if any recognized environmental condition(s) existed in connection with the Property included, among other things, a visual inspection of the Property, interviews with selected individuals who might have knowledge of its recognized environmental conditions, a review of readily available historical information such as aerial photographs and fire insurance maps that depict it, a drive-by inspection of accessible adjacent parcels, a review of selected environmental records that were made available to Earth Tech AECOM, and a review of a computer search of selected Federal and State environmental databases for indications of the presence of hazardous substances or petroleum products on the Property or on nearby parcels from which those substances might migrate to the Property in other than vapor form.

This report is intended for use only as the complete document. It is based upon the Scope of Services, and is subject to the Limitations and Exceptions and other restrictions, defined herein. It has been prepared for the

exclusive use of the City of Blue Island and its legal counsel. No other person or organization is entitled to rely upon any part of it without the prior written consent of Earth Tech AECOM. The City of Blue Island or its legal counsel may release or authorize the release of all or part(s) of this report to third parties. However, if any third party uses or relies on this report without the express written permission of Earth Tech AECOM, such third party agrees that it shall have no legal recourse against Earth Tech AECOM or its parent or subsidiaries, and shall indemnify and defend them from and against all claims arising out of or in conjunction with such use or reliance.

2.0 INTRODUCTION

This Phase I Environmental Site Assessment (ESA) report for the site located at 12301, 12401 and 12403, 12411, 12431, 12457, and 12467 Vincennes Avenue, and 12519 and 12537 Irving Avenue, Blue Island, Illinois 60406 (the "Property") was prepared by Earth Tech AECOM, Inc. for the City of Blue Island, who is the "User" of this report, as that term is defined in ASTM Standard Practice E1527-05 for a Phase I Environmental Site Assessment. In this report, the term User includes any legal counsel or other representative of the User.

The format of this report generally follows the recommendations in ASTM Standard Practice E1527-05. The following two definitions from that Standard are important for understanding this report. Terms in italics are defined in that Standard Practice.

3.3.31 *recognized environmental conditions* - the presence or likely presence of any *hazardous substances* or *petroleum products* on a *property* under conditions that indicate an existing release, a past release, or a material threat of a release of any *hazardous substances* or *petroleum products* into structure on the *property* or into the ground, ground water, or surface water of the *property*. The term includes *hazardous substances* or *petroleum products* even under conditions in compliance with laws. The term is not intended to include de minimis conditions that generally do not represent a material risk of harm to public health or the environment and that generally would not be the subject of an enforcement action if brought to the attention of appropriate governmental agencies. Conditions determined to be de minimis are not *recognized environmental conditions*.

3.3.16 *historical recognized environmental condition* - environmental condition which in the past would have been considered a *recognized environmental condition*, but which may or may not be considered a *recognized environmental condition* currently.

2.1 Purpose

The primary purpose of this ESA was to provide the intended recipients with information about the general environmental character of the Property.

To the extent applicable, another purpose was to permit a *user* to satisfy one of the requirements to qualify for the *innocent landowner*, *contiguous property owner*, or *bona fide prospective purchaser* limitations on CERCLA liability (hereinafter, the "*landowner liability protections*," or "*LLPs*"). An ESA in conformance with ASTM E1527-05 constitutes "*all appropriate inquiry* into the previous ownership and uses of the *property* consistent with good commercial or customary practice" as defined at 42 U.S.C. §9601(35)(B). Terms in italics in this paragraph are defined in the U.S.C.

2.2 Detailed Scope of Services

The detailed Scope of Services for this ESA is in Appendix A. The standard professional practices that Earth Tech AECOM conducted to determine if any recognized environmental condition(s) existed in connection with the Property included, among other things, a visual inspection of the Property, interviews with selected individuals who might have knowledge of its recognized environmental conditions, a review of readily available historical information such as aerial photographs and fire insurance maps that depict it, a drive-by inspection of accessible adjacent parcels, a review of selected environmental records that were made available to Earth Tech AECOM, and a review of a computer search of selected Federal and State environmental databases for indications of the presence of hazardous substances or petroleum products on the Property or on nearby parcels from which those substances might migrate to the Property in other than vapor form.

In general, the Scope of Services has been completed in accordance with the scope and limitations of ASTM Standard Practice E1527-05, with the provision that any deviations from the ASTM Standard are discussed in Chapter 11.0.

2.3 Significant Assumptions

In preparing this report, Earth Tech AECOM has relied upon certain verbal information and representations provided by government employees and others, documents provided by the Property owner and/or operator, and a computer search of government databases by a firm whose business is to provide that service. Except as discussed, Earth Tech AECOM has relied upon that information and did not attempt to independently verify its accuracy or completeness, but did not detect any inconsistency or omission of a nature that might call into question the validity of any of it. To the extent that the conclusions in this report are based in whole or in part on such information, they are contingent on its validity. Earth Tech AECOM assumes no responsibility for any consequence arising from any information or condition that was concealed, withheld, misrepresented, or otherwise not fully disclosed or available to Earth Tech AECOM.

2.4 Limitation and Exceptions

During the site reconnaissance, the interior portions of the 12401 and 12403 Vincennes, 12411 Vincennes, 12431 Vincennes, 12457 Vincennes, 12467 Vincennes, 12519 Irving, and 12537 Irving site buildings were not assessed due to locked doors.

This report is limited to representations of identified recognized environmental conditions on and near the Property as they existed at the time of this ESA, and of the conclusions drawn based upon the information obtained and assumptions made during the assessment process. This ESA was restricted to the Scope of Services as defined herein. No representations or warranties are made concerning the nature or quality of the air, soil, water, building materials, or any other substance on the Property (including the potential for any substance to migrate into a structure), other than the visual observations and the representations by others as stated in this report. By definition, a Phase I ESA is not intended to be a definitive investigation of existing or potential adverse environmental impacts, and thus it is possible that such an impact exists on the Property but was not identified during the ESA. Conclusions in this report represent professional judgments based upon the information evaluated during the course of the assessment, not scientific certainties.

Within the limitations of the agreed-upon Scope of Services, this ESA has been undertaken and performed in a professional manner, in accordance with generally accepted practices, using the degree of skill and care ordinarily exercised by reputable environmental consultants under similar circumstances. No other warranty, express or implied, is made.

2.5 Special Terms and Conditions

There were no special terms and conditions between the User and Earth Tech AECOM.

2.6 User Reliance

This report is intended for use only as the complete document. It is based upon the Scope of Services, and is subject to the Limitations and Exceptions and other restrictions, defined herein. It has been prepared for the exclusive use of the City of Blue Island and its legal counsel. No other person or organization is entitled to rely upon any part of it without the prior written consent of Earth Tech AECOM. The City of Blue Island or its legal counsel may release or authorize the release of all or part(s) of this report to third parties. However,

if any third party uses or relies on this report without the express written permission of Earth Tech AECOM, such third party agrees that it shall have no legal recourse against Earth Tech AECOM or its parent or subsidiaries, and shall indemnify and defend them from and against all claims arising out of or in conjunction with such use or reliance.

3.0 PROPERTY DESCRIPTION

3.1 Location and Legal Description

The Property is located at 12301, 12401 and 12403, 12411, 12431, 12457, and 12467 Vincennes Avenue, and 12519 and 12537 Irving Avenue, Blue Island, Illinois 60406. Its general location is depicted on the maps in the database search report in Appendix D-1. Appendix B contains a drawing showing its essential features.

The User did not provide a legal description or survey of the Property to Earth Tech AECOM.

3.2 Property and Vicinity General Characteristics

The Property occupies approximately 13 acres and contains eight buildings. It is located in an area characterized by a mixture of residential and commercial parcels. Additional information about the Property and its environs is in Appendices B through E.

3.3 Current Use of the Property

Below is a table identifying the parcel of the Property and providing a brief description of its current use.

Parcel Address	Current Use
12301 Vincennes Ave	Automotive salvage yard
12401 Vincennes Ave	Dry cleaning facility
12403 Vincennes Ave	Dry cleaning facility
12411 Vincennes Ave	Automotive repair
12431 Vincennes Ave	Office and warehouse space for Park HVAC Supply
12457 Vincennes Ave	Office and warehouse space for South Park Plumbing
12467 Vincennes Ave	Vacant land
12519 Irving Ave	Multi-tenant commercial building
12537 Irving Ave	Multi-tenant commercial building

3.4 Detailed Property Description

Photographs of portions of the Property are in Appendix C.

The 12301 Vincennes parcel is developed with a two-story warehouse structure with brick exterior walls and an unpaved parking area used for the storage of salvaged vehicles. Staining was observed on the unpaved parking area.

The 12401-03 Vincennes parcel is developed with a one-story concrete slab on grade building with brick exterior walls and an asphalt paved parking lot. Two unlabeled 55-gallon drums were observed on the northern portion of the parcel. The drums were in good condition but no secondary containment was observed. The facility currently operates as a dry cleaner.

The 12411 Vincennes parcel is developed with a 1-story warehouse building with metal exterior walls and an asphalt paved parking lot. Several damaged vehicles were observed on the parking lot.

The 12431 Vincennes parcel of the Property is developed with a two-story warehouse building with metal exterior walls and an asphalt paved parking lot.

The 12457 Vincennes parcel of the Property is developed with a two-story warehouse building with metal exterior walls and an asphalt paved parking lot.

The 12467 Vincennes parcel of the Property is vacant land with several abandoned vehicles on the parcel. The land covered was not observed due to snow cover.

The 12519 Irving parcel of the Property is developed with a one-story multi-tenant warehouse/office concrete slab on grade building with metal exterior walls and an asphalt paved parking lot.

The 12537 Irving parcel of the Property is developed with a one-story multi-tenant warehouse/office concrete slab on grade building with masonry block walls and an asphalt paved parking lot.

The site buildings are heated by burners fueled with natural gas, which is supplied by Nicor. Potable water is obtained from the City of Blue Island. Sanitary wastewater is discharged to the City of Blue Island municipal sewer system. According to personnel who were interviewed, the Property has always been connected to the municipal water and sewer systems.

Information gathered during the Property inspection and background research indicated that no stationary aboveground storage tank (AST) or underground storage tank (UST), excluding water tanks, is known to presently be or formerly have been on the Property. Nevertheless, the potential exists for an abandoned UST to be present on the Property for which no visual, documentary, or anecdotal evidence of its existence was found during this assessment.

3.5 Current Uses of Adjacent and Surrounding Parcels

The Property is bounded on the north by and west by residential parcels, on the east by Metra railroad tracks and railroad stations, and commercial parcels, and on the south by commercial and residential parcels.

4.0 USER PROVIDED INFORMATION

4.1 Title Records

The User did not provide any title records, or comparable legal records of current and/or historical ownership.

4.2 Environmental Liens or Activity Use Limitations

No representative of the User reported any environmental lien, activity use limitation, or comparable encumbrance upon the Property.

4.3 Specialized Knowledge

The User did not provide Earth Tech AECOM with any document describing any previous assessment, soil or ground water quality evaluation, or other investigation pertaining to the environmental condition of the Property.

4.4 Valuation Reduction for Environmental Issues

The User did not provide Earth Tech AECOM with any information related to a reduction in the value of the Property due to environmental issues.

4.5 Owner, Property Manager, and Occupant Information

Below is a table identifying the parcel of the Property and its owner as provided by the User:

Parcel Address	Ownership Information
12301 Vincennes Ave	W & W Auto Parts
12401 Vincennes Ave	Charles Commerford
12403 Vincennes Ave	Charles Commerford
12411 Vincennes Ave	Dennis Kwiatkowski
12431 Vincennes Ave	Harvin Real Estate
12457 Vincennes Ave	Unknown
12467 Vincennes Ave	Robert Zakhar
12519 Irving Ave	R & R Building Inv.
12537 Irving Ave	R & R Building Inv.

4.6 Reason for Performing the Phase I ESA

According to the User, the Phase I ESA that resulted in this report was performed in contemplation of a change in the ownership and/or use of the Property.

4.7 Other User Information

The User did not provide any other information that was material to this Phase I ESA.

5.0 RECORDS REVIEW

5.1 Standard Environmental Record Sources

Government databases that identify sites of environmental concern were reviewed via a computerized search conducted by Environmental Firstsearch®, a commercial database service, to determine if the Property was listed or if any listed site was nearby. Environmental Firstsearch® has represented that its procedures conform to, or exceed, the requirements of ASTM Standard Practice E1527-05. Most of the information in this Section has been extracted from the report in Appendix D-1 that describes the results of that search. That report includes information about sites close to the Property, and also about Orphan sites that are in the vicinity but are not precisely locatable from the address information in the databases. The information in the search report has been evaluated in conjunction with the results of the Property inspection and the evaluation of its setting. Except as specifically discussed, listed sites that were estimated not to be actually or potentially upgradient from the Property were judged not to represent an environmental concern with respect to the Property.

Federal databases searched included, but were not limited to: NPL (National Priority list), PROPOSED NPL, DELISTED NPL, NPL Recovery (Federal Superfund Liens), CERCLIS (Comprehensive Environmental Response, Compensation, and Liability Information System), CERC-NFRAP (CERCLIS No Further Remedial Action Planned), CORRACTS (Corrective Action Reports under RCRA), RCRA (Resource Conservation and Recovery Act Information), ERNS (Emergency Response Notification System), HMIRS (Hazardous Materials Information Reporting System), US BROWNFIELDS, CONSENT (Superfund/CERCLA Consent Decrees), ROD (Records of Decision for NPL sites), FINDS (Facility Index System), PADS (PCB Activity Database System), RAATS (RCRA Administrative Tracking System), TRIS (Toxic Chemical Release Inventory System), and TSCA (Toxic Substances Control Act).

State databases searched included, but were not limited to: LUST (Leaking Underground Storage Tanks), UST (Registered Underground Storage Tanks), SHWS (State Hazardous Waste Sites), SWF/LF (Solid Waste Disposal Facilities), SPILLS (Spills List), and AST (Registered Aboveground Storage Tanks).

Approximate minimum search distances for the researched databases were in accordance with ASTM Standard Practice E1527-05.

In this Section, "Orphan" means a site not precisely locatable by Environmental Firstsearch® from the information in the database, and any *[text in italics within brackets]* is explanatory information obtained by the assessor.

NPL, Proposed NPL, Delisted NPL, and Consent Sites

The Property is not identified as being an NPL, Proposed NPL, Delisted NPL, or CONSENT site. No site on the NPL, Proposed NPL, Delisted NPL, or CONSENT list is identified as being located within one mile of the Property.

CERCLIS Sites

The Property is not identified on the CERCLIS list. No site on the CERCLIS list is identified as being located within one-half mile of the Property.

CERC-NFRAP Sites

The Property is not identified as having been removed from the CERCLIS list and transferred to the CERC-NFRAP list because of a decision of No Further Remedial Action Planned by the EPA. No site on the CERC-NFRAP list is identified as being located within one-fourth mile of the Property.

RCRA Corrective Action Sites

The Property is not identified as being a CORRACTS site. No site on the CORRACTS list is identified as being located within one mile of the Property.

RCRIS Hazardous Waste Generator Sites

The 12519 Irving, 12537 Irving and the 12401-03 Vincennes parcels of the Property are identified as having filed a RCRA notification as a hazardous waste generator. The Paint Factory (12519 Irving) is identified as a conditionally exempt small quantity generator. Mid Regulator Co. (12537 Irving) and Gene's Cleaners (12401-03 Vincennes) are identified as small quantity generators. No violations have been reported for any of the facilities. Outdoor storage of chemicals was observed at the 12401-03 Vincennes parcel of the Property, no secondary containment was present. There is a potential that the chemicals stored outdoors at the 12401-03 Vincennes parcel of the Property are hazardous materials and that leaks or releases may have impacted the Property.

No site having filed a RCRA notification as a large quantity generator (LQG) of hazardous waste is identified as located within one-fourth mile of the Property.

One site located having filed RCRA notifications as Small Quantity Generator (SQG) is located within one-eighth mile: Metra (2067 W. 123rd Street). No violations were reported at this facility. Based on the lack of reported violations that could suggest a release or mishandling of hazardous waste, the potential impact upon the Property is considered to be low.

RCRIS Hazardous Waste TSD Facility Sites

The Property is not identified as being a RCRA Treatment, Storage, or Disposal (TSD) Facility. No site on the TSD Facility list is identified as located within one mile of the Property.

Leaking UST Sites

The Property is not identified as having reported a leak involving a UST system (LUST site).

One LUST site is identified as being located within one-half mile of the Property: Hani Asfour (11941 S. Vincennes). Hani Asfour is identified as having reported a release from a 1,000-gallon diesel UST on 1/26/2006 and an NFR letter was issued for the release on 5/17/2006. Based on the NFR status, and the lack of institutional controls, engineered barriers, and/or environmental use restrictions, the potential for this release to impact the Property is considered low.

Registered UST Sites

The Property is not identified as having a registered UST.

Registered USTs are identified as being, or having been, located at one site within one-eighth mile of the Property: Metra (2067 W. 123rd Street). Three USTs (one 15,000-gallon diesel and two 10,000-gallon gasoline) are registered as currently in use at the facility, no leaks have been reported. Based on the lack of reported releases and the downgradient location of the Metra facility, the potential for the facility to impact the Property is considered low.

Other Lists of Sites of Concern

No additional concern was identified by a review of the database search report. The Property is not on any of the other lists searched. No other located site is identified as being near the Property and in a location that is, or might be, upgradient from it, and represent a realistic potential concern with respect to its environmental condition. Also, no Orphan site was determined to actually be located within an applicable search radius of the Property and potentially upgradient of it.

5.2 Additional Environmental Record Sources

To enhance and supplement the standard environmental record sources summarized in Section 5.1, above, the following additional records sources were reviewed:

Types of Records:
- Local Brownfield Lists
- Local Lists of Landfill/Solid Waste Disposal Sites
- Local Lists of Hazardous Waste/Contaminated Sites
- Local Lists of Registered Storage Tanks
- Local Land Records (for activity and use limitations)

Sources:
- Department of Health/Environmental Division
- Fire Department
- Planning Department
- Building Permit/Inspection Department
- Local/Regional Pollution Control Agency

No pertinent information pertaining to the environmental condition of the Property was identified.

5.3 Physical Setting Sources

The database search report in Appendix D-1 contains an excerpt from a topographic map that depicts the Property and its vicinity.

5.4 Historical Use Information

5.4.1 Aerial Photographs

Aerial photographs (in Appendix D-2) were reviewed for the years: 1939, 1952, 1974, 1984, 1999, and 2005. These photographs depict various areas in the City of Blue Island, and do not necessarily include this Property. The composite historical timeline in Section 5.5 contains a summary of the observations made from those aerial photographs.

5.4.2 Historical Fire Insurance Maps

Historical fire insurance maps (in Appendix D-3) were reviewed from the years: 1886, 1897, 1911, 1949, 1950, 1951, and 1958. These maps depict various areas in the City of Blue Island, and do not necessarily include this Property. The composite historical timeline in Section 5.5 contains summaries of the observations made from those fire insurance maps.

5.4.3 Historical Topographic Maps

No historical topographic maps depicting the Property were located that were readily accessible and practically reviewable within the time constraints of this assessment.

5.4.4 Historical City Directories

No historical city directory listings depicting the Property were located that were readily accessible and practically reviewable within the time constraints of this assessment.

5.4.5 Additional Historical Sources

No additional records were located that provide additional information pertaining to the historical use of the Property.

5.5 Composite Historical Timeline

Year	Source	Discussion
1886	Sanborn Map	The Property and the adjacent properties are not depicted on the 1886 Sanborn Map.
1897	Sanborn Map	The Property and the adjacent properties are not depicted on the 1897 Sanborn Map.
1911	Sanborn Map	The Property and the adjacent properties are not depicted on the 1911 Sanborn Map.
1949	Sanborn Map	The Property and the adjacent properties are not depicted on the 1949 Sanborn Map.
1950	Sanborn Map	The Property and the adjacent properties are not depicted on the 1950 Sanborn Map.
1951	Sanborn Map	The 12401-03 Vincennes parcel of the Property is depicted with a dry-cleaning facility and is noted as having been constructed in 1950. The 12537 Irving Avenue parcel is depicted with a warehouse structure that is labeled “stone cutting” and is noted as having been built in 1945. The remaining parcels of the Property are depicted as vacant land. Vacant land is depicted to the north. Railroad tracks are depicted to the east. Residential structures are depicted to the west. Residential structures and vacant land are depicted to the south.
1958	Sanborn Map	The Property is depicted as in the 1951 Sanborn Map. Additional residential structures are depicted to the west, the remaining adjacent parcels are depicted as in the 1951 Sanborn map.

Historical Summary: According to the 1951 Sanborn Map, the site building on the 12401-03 parcel of the Property was constructed in 1950 as a dry-cleaning facility. The facility is currently used as a dry-cleaning facility.

According to the 1951 Sanborn map, the site building on the 12537 Irving parcel of the Property was constructed in 1945 and was originally used as a warehouse facility for a stonecutting company. The facility is currently occupied by the Paint Factory.

According to the User, the 12301 Vincennes parcel of the Property has operated as an automotive salvage and repair facility for 60 years although it is not depicted on the Sanborn Maps.

No other historic use information was readily accessible at the time of publication of this report.

5.6 Historical Use Information on Adjacent Parcels

Historical uses of adjacent parcels are discussed in the Composite Historical Timeline, in Section 5.5 above.

6.0 PROPERTY RECONNAISSANCE

6.1 Methodology and Limiting Conditions

Mr. Bryant Williams conducted a visual reconnaissance of the Property on December 17, 2008. Mr. Williams was unaccompanied during the visual reconnaissance. The exterior reconnaissance involved walking the developed portion of the Property, including the boundaries. The interior of the portions of the site buildings were inaccessible due to locked doors. Pertinent environmentally related observations and findings are described in the following Sections.

6.2 General Property Setting

The elevation of the Property, as determined from the topographic map in the database search report in Appendix D-1, is about 635 feet above Mean Sea Level. The local topography can be characterized as flat, with higher elevations to the northwest.

No stream or other body of surface water was observed on or adjacent to the Property. The land surface slopes downward to the south toward the Calumet Sag River about one mile away.

No information was found regarding the approximate depth to shallow ground water on the Property. The inferred direction of shallow ground water flow in the area, based upon the Property inspection and an examination of the topographic map, is to the south, although buildings and other conditions on the Property and nearby parcels, and sewer lines and/or other buried utility lines, may be significantly affecting the local flow pattern.

6.3 Exterior Observations

The 12301 Vincennes parcel is developed with a two-story warehouse structure with brick exterior walls and an unpaved parking area used for the storage of salvaged vehicles. Staining was observed on the unpaved parking area.

The 12401-03 Vincennes parcel is developed with a one-story concrete slab on grade building with brick exterior walls and an asphalt paved parking lot. 55-gallon drums were observed on the northern portion of the parcel. No secondary containment was observed. There is a potential that leaks and or spills from the 55-gallon drums may have occurred and impacted the Property.

The 12411 Vincennes parcel is developed with a 1-story warehouse building with metal exterior walls and an asphalt paved parking lot. Several damaged vehicles were observed on the parking lot.

The 12431 Vincennes parcel of the Property is developed with a two-story warehouse building with metal exterior walls and an asphalt paved parking lot.

The 12457 Vincennes parcel of the Property is developed with a two-story warehouse building with metal exterior walls and an asphalt paved parking lot.

The 12467 Vincennes parcel of the Property is vacant land with several abandoned vehicles on the parcel.

The 12519 Irving parcel of the Property is developed with a one-story multi-tenant warehouse/office concrete slab on grade building with metal exterior walls and an asphalt paved parking lot.

The 12537 Irving parcel of the Property is developed with a one-story multi-tenant warehouse/office concrete slab on grade building with masonry block walls and an asphalt paved parking lot.

Stained soils were observed at the 12401 Vincennes parcel of the Property. A visual inspection of the exterior areas of the remaining parcels of the Property did not reveal any stain (other than normal minor parking lot stains), unusual odor, stressed vegetation (other than related to the climate), or other physical evidence of an adverse environmental impact.

Storm water runoff from the Property discharges to storm water sewer drains on the surrounding streets, connected to the municipal storm water sewer system. Standing (pooled) water was not observed on the Property.

6.4 Interior Observations

The interior portions of the site buildings were not accessible due to locked doors; however, based on the age of the site buildings, there is a potential for asbestos containing materials, lead-based paint, and PCB-containing light ballasts within the site buildings.

7.0 INTERVIEWS

Records of interviews that contain information beyond that summarized in this Section are in Appendix F.

7.1 Interview With Owner

Several attempts were made to contact representatives of the owners of the parcels of the Property, however no responses have been received as of the date of this report.

7.2 Interview With Property Manager

Several attempts were made to contact representatives of the property managers of the parcels of the Property, however no responses have been received as of the date of this report.

7.3 Interviews With Occupants

Several attempts were made to contact representatives of the occupants of the parcels of the Property, however no responses have been received as of the date of this report.

7.4 Interviews With Local Government Officials

No local government official was interviewed.

7.5 Interviews With Others

At the time of site reconnaissance, AECOM personnel attempted to interview representatives of neighboring properties about the Property, but the neighbors declined to answer any questions.

8.0 FINDINGS

The following findings are based upon the information obtained during this ESA, and discussed in the previous sections of this report:

Known or Suspect Recognized Environmental Conditions

The 12301 Vincennes parcel of the Property have a long-term history of operating as automotive repair and salvage facility. Several damaged vehicles were observed stored outdoors. In addition, staining was observed throughout the unpaved ground of the 12301 Vincennes parcel of the Property. Chemicals and wastes typically associated with automotive repair and salvage include petroleum products and solvents. There is a potential for the chemicals used in association with these operations to have impacted the subsurface soils and/or groundwater.

The 12411 Vincennes parcel of the Property operates as an automotive repair facility. Chemicals and wastes typically associated with automotive repair and salvage include petroleum products and solvents. There is a potential for the chemicals used in association with these operations to have impacted the subsurface soils and/or groundwater.

The 12401-03 Vincennes parcel of the Property is used as a dry-cleaning facility which generates hazardous waste. Outdoor storage of two unlabeled 55-gallon drums was observed during the site reconnaissance, no secondary containment was present. The use as a dry-cleaning facility, the generation of hazardous waste, and the potential outdoor storage of hazardous represents a potential for impacts to the subsurface soils and/or groundwater of the Property.

Historical Recognized Environmental Conditions

No such condition was identified.

Known or Suspect De Minimis Environmental Conditions

The 12467 Vincennes parcel of the Property is currently vacant land that is used to store abandoned vehicles. The ground cover of the parcel was not observed due to snow cover.

Other Environmental Concerns

Based on the age of the site buildings, there is a potential for PCBs containing light ballasts to be present within the site building.

Based on the age of the site buildings, there is a potential for asbestos containing materials to be present within the site building.

Based on the age of the site buildings, there is a potential for lead-based painted to be present within the site building.

9.0 OPINIONS

Based upon all of the information obtained, the environmental professional(s) who conducted this ESA believe that the known or suspect environmental conditions identified in Chapter 8.0 above have resulted in the impacts to the Property listed below, for the reasons given.

Based on the long-term use of the 12301 Vincennes parcel of the Property as automotive repair and salvage facility, there is a potential that soils and/or groundwater were impacted by associated chemicals and wastes. A subsurface investigation may eliminate this issue as an environmental concern.

Based on the use of the 12411 Vincennes parcel of the Property as automotive repair facility, there is a potential that soils and/or groundwater were impacted by associated chemicals and wastes. A subsurface investigation may eliminate this issue as an environmental concern.

Based on the use of the 12401-03 Vincennes parcel of the Property as a dry-cleaning facility, the generation and outdoor storage of hazardous wastes, there is a potential that soils and/or groundwater were impacted by associated chemicals and wastes. A subsurface inspection may eliminate this issue as an environmental concern.

Based on the age of the site buildings, there is a potential for PCBs containing light ballasts to be present within the site buildings. The results of a hazardous materials survey may eliminate this issue as an environmental concern.

Based on the age of the site buildings, there is a potential for asbestos containing materials to be present within the site buildings. The results of an ACM survey may eliminate this issue as an environmental concern.

Based on the age of the site buildings, there is a potential for lead-based painted to be present within the site buildings. The results of an LBP survey may eliminate this issue as an environmental concern.

10.0 CONCLUSIONS

At the request of the City of Blue Island, Earth Tech AECOM, Inc. has performed a Phase I Environmental Site Assessment (ESA) in accordance with the Scope of Services attached in Appendix A and in general conformance with the scope and limitations of ASTM Standard Practice E1527-05 of the facilities located at 12301, 12401-03, 12411, 12431, 12457, and 12467 Vincennes Avenue, and 12519 and 12537 Irving Avenue, Blue Island, Illinois 60406 (the "Property"). Any exceptions to, or deletions from, the ASTM Practice are described in Chapter 2.0 of this report. This assessment has revealed no evidence of "recognized environmental conditions" (as that term is defined in ASTM Standard Practice E1527-05) in connection with the Property, except for the following:

The 12301 Vincennes parcel of the Property have a long-term history of operating as automotive repair and salvage facility. Several damaged vehicles were observed stored outdoors. In addition, staining was observed throughout the unpaved ground of the 12301 Vincennes parcel of the Property. Chemicals and wastes typically associated with automotive repair and salvage include petroleum products and solvents. There is a potential for the chemicals used in association with these operations to have impacted the subsurface soils and/or groundwater.

The 12411 Vincennes parcel of the Property operates as an automotive repair facility. Chemicals and wastes typically associated with automotive repair and salvage include petroleum products and solvents. There is a potential for the chemicals used in association with these operations to have impacted the subsurface soils and/or groundwater.

The 12401-03 Vincennes parcel of the Property is used as a dry-cleaning facility which generates hazardous waste. Outdoor storage of two unlabeled 55-gallon drums was observed during the site reconnaissance, no secondary containment was present. The use as a dry-cleaning facility, the generation of hazardous waste, and the potential outdoor storage of hazardous represents a potential for impacts to the subsurface soils and/or groundwater of the Property.

Based on the age of the site buildings, there is a potential for PCBs containing light ballasts to be present within the site building.

Based on the age of the site buildings, there is a potential for asbestos containing materials to be present within the site building.

Based on the age of the site buildings, there is a potential for lead-based painted to be present within the site building.

11.0 DEVIATIONS/DATA GAPS

Following is a list of the data gaps and deviations from ASTM Standard Practice E1527-05 that occurred during the performance of this assessment:

11.1 Historical Data Gaps/Data Failure

In accordance with the requirements in ASTM E1527-05, the history of the Property was researched back to the first developed use (including agricultural use or incidence of import of fill material), or to 1940, whichever was earlier. Due to data failure, AECOM was not able to identify records pertaining to the Property dating back to 1940. In addition, due to data gaps, AECOM was not able to identify records pertaining to the Property in five year intervals.

No further historical data sources were evaluated, because: (1) they were not *reasonably ascertainable*, and/or (2) the assessor's experience indicates that additional available sources were not likely to be sufficiently useful, accurate, or complete in terms of satisfying the historical research objectives. Based on these two criteria, the following standard historical sources were not evaluated:

- Topographic Maps
- Local Street Directories
- Recorded Land Title Records
- Property Tax Files
- Zoning/Land Use Records
- Other Historical Sources, including miscellaneous maps, newspaper archives, internet sites, community organizations, local libraries, historical societies, current owners/occupants of neighboring parcels, or records in the files and/or personal knowledge of the Property owner and/or occupants.

11.2 Other Deviations/Data Gaps

No persons knowledgeable of the Property were reasonably ascertainable at the time of publication of this report.

12.0 ADDITIONAL SERVICES

No additional services were requested to be included in this Phase I ESA.

13.0 REFERENCES

"ASTM Standard Practice for Environmental Site Assessments: Phase I Environmental Site Assessment Process, E 1527-05", ASTM, Philadelphia, Pennsylvania.

Environmental First Search® Package Report, Environmental FirstSearch Technologies Corporation, Norwood, Massachusetts.

The City of Blue Island, Personal Communications with Earth Tech AECOM, September 2008.

14.0 SIGNATURE(S) OF ENVIRONMENTAL PROFESSIONALS

Following are the signatures of the environmental professionals who conducted this Phase I ESA and primarily prepared this report, and who reviewed it.

Prepared by:

Bryant Williams
Environmental Scientist

Reviewed by:

Sarah Monette
Environmental Engineer

15.0 QUALIFICATIONS OF ENVIRONMENTAL PROFESSIONALS

Resumes of the environmental professionals named in Chapter 14.0 above are in Appendix H.

16.0 APPENDICES

The remainder of this report consists of the appendices that are listed in the Table of Contents.

APPENDIX A

SCOPE OF SERVICES

SCOPE OF SERVICES

Environmental Site Assessment Activities Included In the Scope of Services

The following activities constituted the Phase I Environmental Site Assessment (ESA) Scope of Services, to the extent feasible given the time, access, and other constraints of the project:

Observe accessible portions of the Property and the portions of adjacent parcels that are visible from the Property and public roads for overt causes for concern, such as the improper storage or use of petroleum products, chemicals or wastes, and the presence of tanks, oil-filled electrical equipment, stains, unusual odors, stressed vegetation, filled areas, and other indications of the potential presence of hazardous substances of regulatory concern.

Identify hazardous substances used (raw materials, operating supplies, oil-containing equipment, etc.), generated, and/or released (air emissions, wastewater discharges, etc.) on the Property in large quantities.

Describe or list each identified large aboveground storage tank (AST) or underground storage tank (UST) that is on the Property (except water tanks), and identify observed exterior tanks on adjacent parcels that may present a significant environmental risk if a release were to occur.

Briefly describe the nature and location of any observed interior construction materials on the Property that, based upon EPA and OSHA guidance documents, typically may be friable presumed asbestos-containing materials (ACM).

Interview an occupant(s) and/or representative(s) of the owner who reportedly is familiar with the history and use(s) of the Property, including any past uses of hazardous substances, and any hazardous substance incidents on it.

Identify the suppliers of water, fuels, electricity, and sewerage disposal, and any on-site source of water or waste disposal.

Review any Property records provided to the assessor(s) for indications of significant prior uses or releases of hazardous substances on the Property.

Evaluate a topographic map to ascertain the relative location of the Property with respect to adjacent parcels and regional drainage features.

Summarize information from available Sanborn® historical fire insurance maps that depict the Property about prior uses of it and adjacent parcels that may indicate potential concerns.

Examine aerial photographs that depict the Property, and are readily available for purchase from Environmental First Search® or for viewing in the vicinity of the Property at the time of the Property visit, for indications of potential concerns on or near the Property.

Review any maps, surveys, records of ownership (e.g., Chain of Title) and use, release cleanup records, evidence of a recorded environmental lien(s) against the Property, and other written materials provided to the assessor(s), to identify relevant information and to compare them to existing conditions.

Interview appropriate local fire department and/or government personnel familiar with past utilization of the Property and/or adjacent parcels, to the extent that such interviews are authorized by the Client and can be conducted at the time of the Property visit and in the same vicinity, or by telephone.

Obtain from Environmental First Search® a computer search of existing public record environmental databases, including those specified in ASTM Standard Practice E1527-05 that routinely are readily available in a searchable format, using search radii no less than those specified in that Standard Practice, then review that report for indications of potential environmental concerns on the Property or with a significant potential to affect it.

Obtain from Environmental First Search® and review a report of a search for any federal, state, local, or tribal environmental lien(s) against the Property that is/are recorded in the place where land title records are, by law or custom, recorded for the local jurisdiction in which the Property is located.

The significance of each identified potential concern is assessed using professional judgment, considering such factors as its nature, magnitude, and known or potential impact upon the Property, and if associated with an off-site source the location of that source with respect to the Property.

Research into the history of the Property's uses includes consulting only those standard historical sources that are reasonably ascertainable and readily reviewable given the time, access, and other constraints on the project, and that in the opinion of the assessor are judged likely to yield additional useful information about such uses.

Activities Excluded From the Scope of Services

Except to the extent included within the Scope of Services as described above, the following activities were excluded from the Scope of Services:

Acquiring a compilation of recorded land title records (e.g., a Chain of Title report) covering a period back to the earlier of 1940 or the first known developed use (including agriculture) of the Property.

Extending the research into the history of a Property farther back than the earlier of 1940 or the year when it was known to have first been developed for a commercial purpose other than agriculture.

Visiting governmental agencies or inspecting their records.

Certifying the validity of information obtained from other persons or entities.

Conducting an assessment for asbestos-containing materials (ACM), or for the intrusion into a structure of vapor that contains or may contain a hazardous chemical, petroleum product, or constituent thereof.

Collecting or analyzing any sample of air, water, soil, flora, fauna, a building material, or any other substance, or making any representation or certification regarding its nature or quality.

Evaluating the potential for any subsurface chemical to migrate into any structure.

Identifying or listing materials suspected to be lead-based paint, biologically active (including mold or mildew), radioactive, or otherwise hazardous.

Evaluating compliance by any owner or operator with laws, regulations, ordinances, or codes.

Evaluating factors that might affect the suitability of the Property for any particular purpose or use, such as zoning and other land-use restrictions, geotechnical considerations, or the presence on or near it of wetlands or other environmentally sensitive areas, endangered species, or locations that are culturally or historically important.

Recommending measures to address any identified concern or any additional investigative procedure(s) to more accurately characterize any potential concern.

Obligations of the User as Defined in ASTM Standard Practice E1527-05

In order to qualify for one of the Landowner Liability Protections (LLPs) offered by the Small Business Liability Relief and Brownfields Revitalization Act of 2001 (the "Brownfields Amendments" to CERCLA), the User was asked to provide Earth Tech AECOM with the information described below, to the extent known or available to the User, prior to the Property reconnaissance, with the understanding that failure to provide or fully disclose this information could result in a determination that "all appropriate inquiry" was not complete.

The name and telephone number of an owner and/or occupant contact or representative(s) who is knowledgeable about the Property.

The reason for undertaking the environmental site assessment, and if applicable the type of proposed transaction why the purchase or lease price of the Property may be significantly less than that of comparable land and improvements in the area.

Accurate information about the size, nature, location, and current and former uses of the Property, and (to the extent known) the age(s) of improvements on it; location information includes a complete address and a copy of the relevant portion of a local map on which the location of the center of the Property has been accurately marked (within 100 yards).

A legal description and/or survey of the Property, all available information pertaining to its historical uses and environmental condition, and all available records that indicate its historical ownership and/or use(s).

Any specialized knowledge or experience related to the Property or nearby parcels, such as involvement in the same type of activity as a current or former occupant of the Property or an adjoining parcel that results in knowledge of the hazardous substances or petroleum products likely to have been present.

Any information pertaining to, or suggesting, historical spills or other releases of hazardous substances or petroleum products on or near the Property, or the cleanup of such materials.

A description of any requested services that are not included within the scope of an ESA performed in accordance with ASTM Standard Practice E1527-05, and any special terms or conditions between the User and Earth Tech AECOM..

A compilation of recorded land title records (e.g., a Chain of Title report) covering a period back to the earlier of 1940 or the first known developed use (including agriculture) of the Property.

Per 40 CFR 312.26, the results of a search for any Activity and Use Limitation (AUL), such as an engineering control, land use restriction or institutional control that is in place at the Property and/or has been filed or recorded in a registry under federal, tribal, state or local law.

The complete identification of any party other than the User who expects to rely on the ESA report.

APPENDIX B

PROPERTY MAPS AND FIGURES

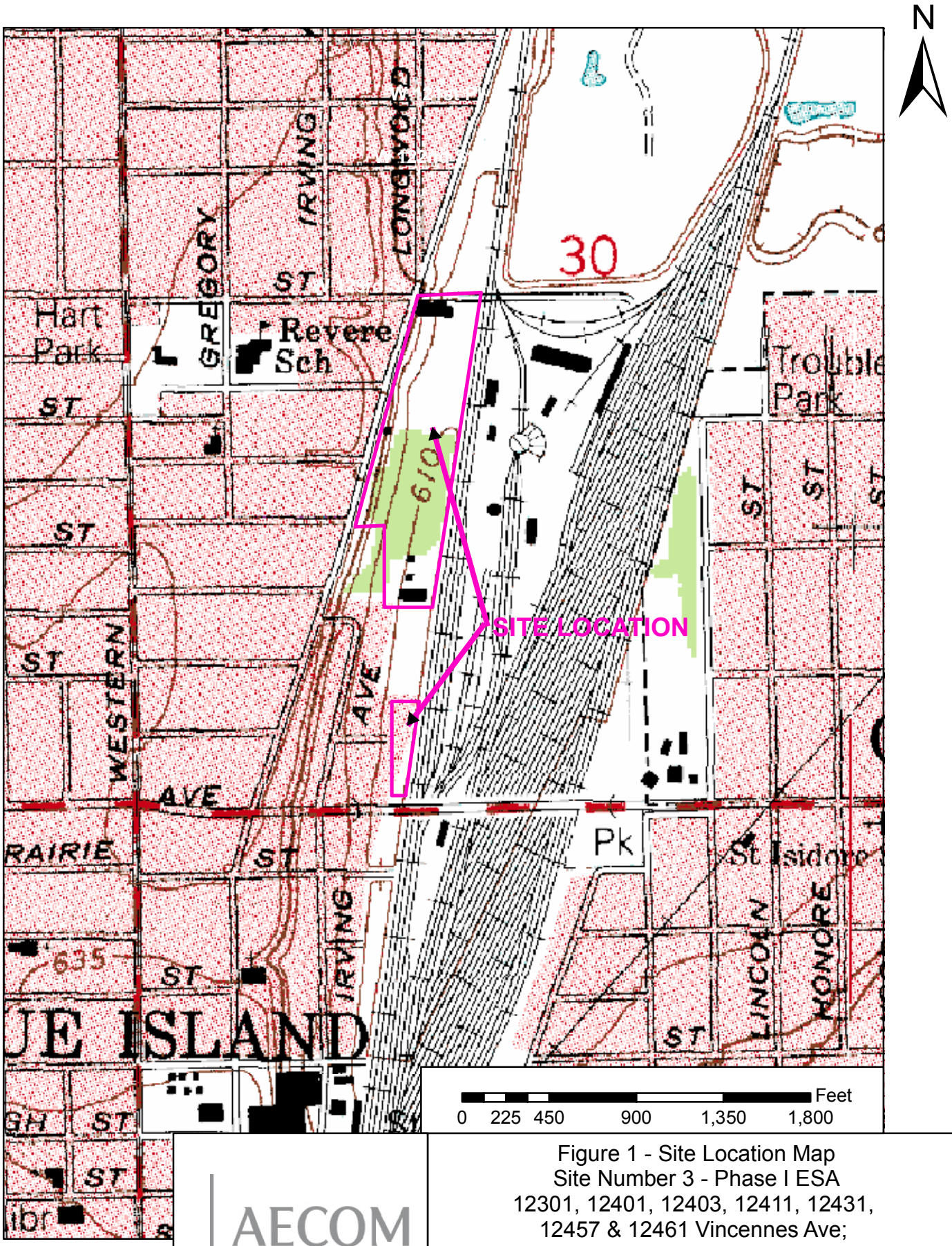

AECOM

Figure 1 - Site Location Map
Site Number 3 - Phase I ESA
12301, 12401, 12403, 12411, 12431,
12457 & 12461 Vincennes Ave;
12519 & 12537 Irving Ave
Blue Island, IL
December 2008

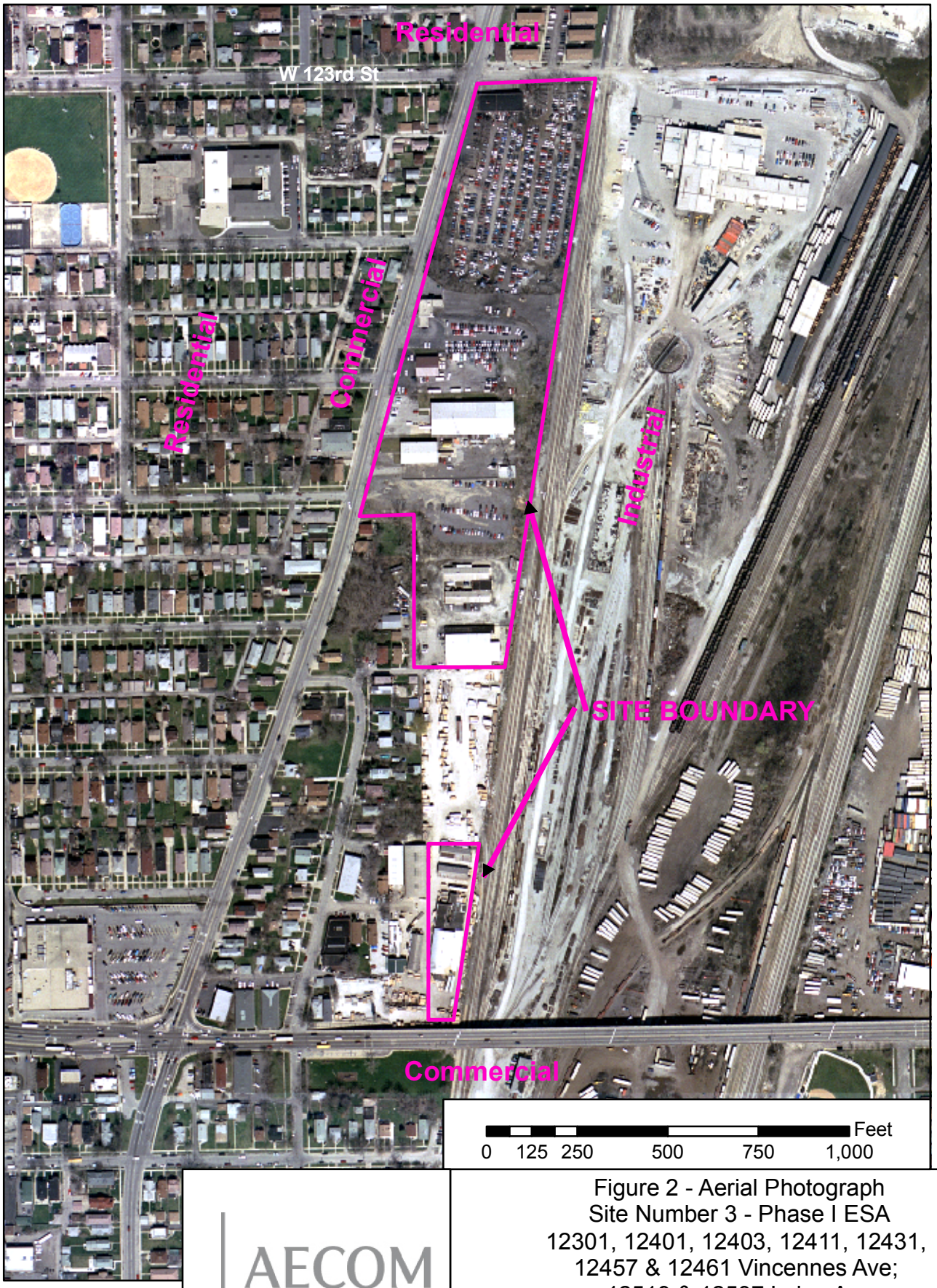

AECOM

Figure 2 - Aerial Photograph
Site Number 3 - Phase I ESA
12301, 12401, 12403, 12411, 12431,
12457 & 12461 Vincennes Ave;
12519 & 12537 Irving Ave
Blue Island, IL
December 2008

APPENDIX C

PHOTOGRAPHS

Photo 1: Representative view of the 12301 Vincennes parcel of the Property.

Photo 2: Representative view of the vehicle storage area of the 12301 Vincennes parcel of the Property.

Photo 3: Representative view of the 12401 and 12403 Vincennes parcel of the Property.

Photo 4: Representative view of the 12411 Vincennes parcel of the Property.

Photo 5: Representative view of the 12431 Vincennes parcel of the Property.

Photo 6: Representative view of the 12457 Vincennes parcel of the Property.

Photo 7: Representative view of the 12467 Vincennes parcel of the Property.

Photo 8: Representative view of the 12519 Irving parcel of the Property.

Photo 9: Representative view of 12537 Irving parcel of the Property.

APPENDIX D-1

COMPUTER DATABASE SEARCH

FirstSearch Technology Corporation

Environmental FirstSearch™ Report

Target Property:

NORTH OF 127TH STREE

BLUE ISLAND IL 60406

Job Number: BLUEISLAND

PREPARED FOR:

Earth Tech, Inc.

10 South Riverside Drive, Suite 1900

Chicago, IL 60606

05-29-08

Tel: (317) 823-3500 *Fax: (317) 823-3535*

Environmental FirstSearch is a registered trademark of FirstSearch Technology Corporation. All rights reserved.

Environmental FirstSearch
Search Summary Report

Target Site: NORTH OF 127TH STREE
BLUE ISLAND IL 60406

FirstSearch Summary

Database	Sel	Updated	Radius	Site	1/8	1/4	1/2	1/2>	ZIP	TOTALS
NPL	Y	04-07-08	1.00	0	0	0	0	0	0	0
NPL Delisted	Y	04-07-08	0.50	0	0	0	0	-	0	0
CERCLIS	Y	04-22-08	0.50	0	0	0	1	-	0	1
NFRAP	Y	04-22-08	0.50	0	1	1	1	-	0	3
RCRA COR ACT	Y	04-01-08	1.00	0	0	0	0	1	0	1
RCRA TSD	Y	04-01-08	0.50	0	0	0	0	-	0	0
RCRA GEN	Y	04-01-08	0.25	15	8	5	-	-	3	31
Federal IC / EC	Y	04-01-08	0.50	0	0	0	0	-	0	0
ERNS	Y	12-31-07	0.25	0	1	0	-	-	3	4
Tribal Lands	Y	12-01-05	1.00	0	0	0	0	0	0	0
State/Tribal Sites	Y	02-22-08	1.00	0	0	0	0	0	0	0
State Spills 90	Y	NA	0.25	0	0	0	-	-	0	0
State/Tribal SWL	Y	01-01-06	0.50	0	0	0	0	-	0	0
State/Tribal LUST	Y	03-07-08	0.50	16	7	4	7	-	0	34
State/Tribal UST/AST	Y	02-13-08	0.25	17	8	8	-	-	3	36
State/Tribal EC	Y	05-27-08	0.50	2	0	0	0	-	1	3
State/Tribal IC	Y	05-27-08	0.25	2	0	0	-	-	1	3
State/Tribal VCP	Y	05-29-08	0.50	4	2	3	2	-	0	11
State/Tribal Brownfields	Y	02-22-08	0.50	0	0	0	0	-	0	0
State Other	Y	01-01-07	0.50	0	0	0	0	-	0	0
- TOTALS -				56	27	21	11	1	11	127

Notice of Disclaimer

Due to the limitations, constraints, inaccuracies and incompleteness of government information and computer mapping data currently available to FirstSearch Technology Corp., certain conventions have been utilized in preparing the locations of all federal, state and local agency sites residing in FirstSearch Technology Corp.'s databases. All EPA NPL and state landfill sites are depicted by a rectangle approximating their location and size. The boundaries of the rectangles represent the eastern and western most longitudes; the northern and southern most latitudes. As such, the mapped areas may exceed the actual areas and do not represent the actual boundaries of these properties. All other sites are depicted by a point representing their approximate address location and make no attempt to represent the actual areas of the associated property. Actual boundaries and locations of individual properties can be found in the files residing at the agency responsible for such information.

Waiver of Liability

Although FirstSearch Technology Corp. uses its best efforts to research the actual location of each site, FirstSearch Technology Corp. does not and can not warrant the accuracy of these sites with regard to exact location and size. All authorized users of FirstSearch Technology Corp.'s services proceeding are signifying an understanding of FirstSearch Technology Corp.'s searching and mapping conventions, and agree to waive any and all liability claims associated with search and map results showing incomplete and or inaccurate site locations.

Environmental FirstSearch
Site Information Report

Request Date:	05-29-08	**Search Type:**	AREA
Requestor Name:	Bryant Williams		0.42 sq mile(s)
Standard:	AAI	**Job Number:**	BLUEISLAND
		Filtered Report	

Target Site: NORTH OF 127TH STREE
BLUE ISLAND IL 60406

Demographics

Sites: 127 **Non-Geocoded:** 11 **Population:** NA

Radon: 2.5 PCI/L

Site Location

	Degrees (Decimal)	Degrees (Min/Sec)		UTMs
Longitude:	-87.674451	-87:40:28	**Easting:**	443854.372
Latitude:	41.670172	41:40:13	**Northing:**	4613163.534
			Zone:	16

Comment

Comment:

Additional Requests/Services

Adjacent ZIP Codes: 0.25 Mile(s)

ZIP Code	City Name	ST	Dist/Dir	Sel
60643	CHICAGO	IL	0.00 --	Y
60655	CHICAGO	IL	0.00 --	Y
60827	RIVERDALE	IL	0.00 --	Y

Services:

	Requested?	Date
Sanborns	No	
Aerial Photographs	No	
Historical Topos	No	
City Directories	No	
Title Search/Env Liens	No	
Municipal Reports	No	
Online Topos	No	

Environmental FirstSearch

1 Mile Radius from Area

AAI: NPL, RCRACOR, STATE

NORTH OF 127TH STREE , BLUE ISLAND IL 60406

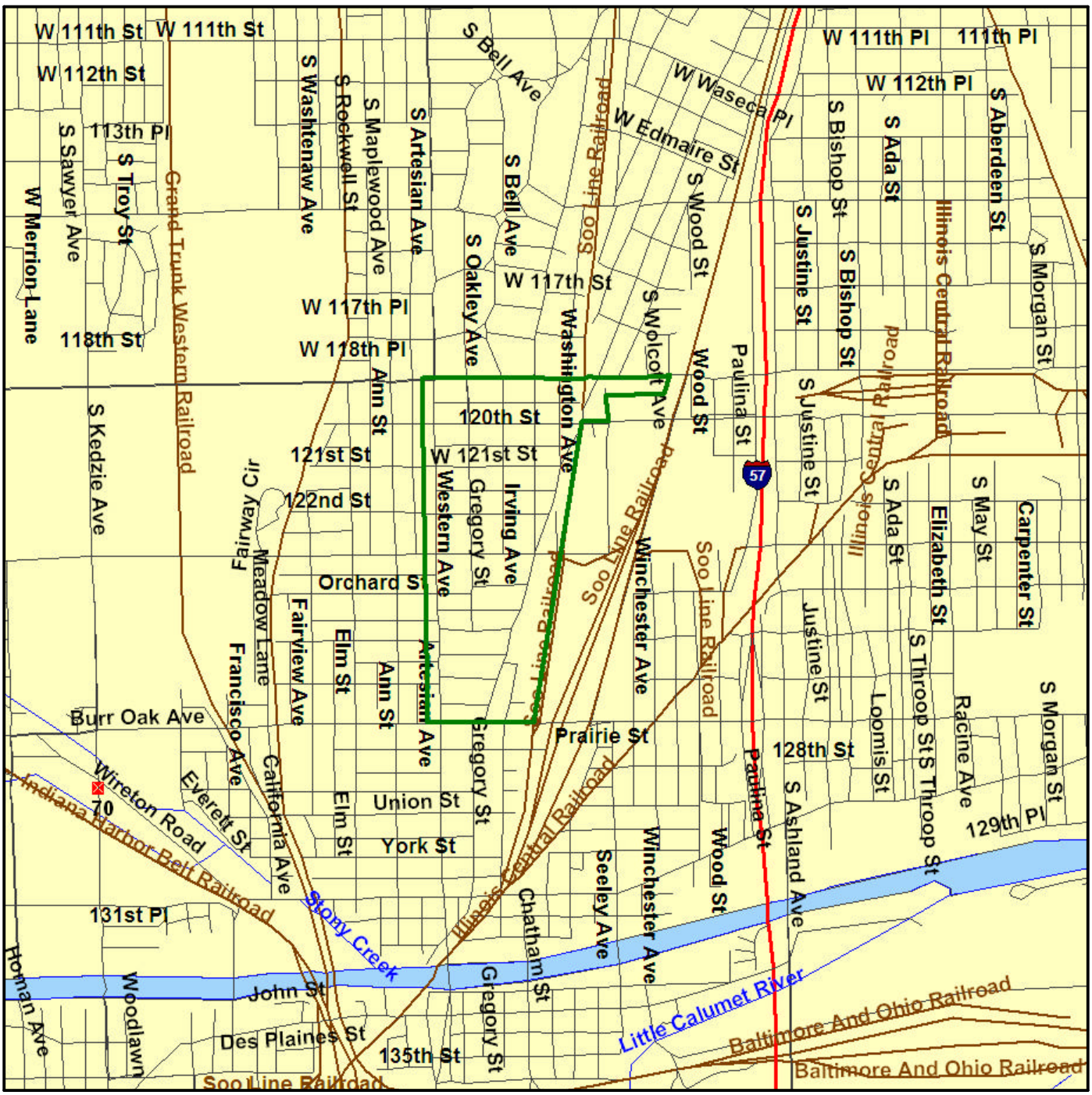

Source: 2002 U.S. Census TIGER Files

Area Polygon .....

Identified Site, Multiple Sites, Receptor .....

NPL, DELNPL, Brownfield, Solid Waste Landfill (SWL), Hazardous Waste

Triballand.....

Railroads .....

Environmental FirstSearch

.5 Mile Radius from Area

AAI: Multiple Databases

NORTH OF 127TH STREE , BLUE ISLAND IL 60406

Source: 2002 U.S. Census TIGER Files

Area Polygon .....

Identified Site, Multiple Sites, Receptor .....

NPL, DELNPL, Brownfield, Solid Waste Landfill (SWL), Hazardous Waste

Triballand.....

Railroads .....

Environmental FirstSearch

.25 Mile Radius from Area

AAI: SPILLS90, RCRAGEN, ERNS, UST

NORTH OF 127TH STREE , BLUE ISLAND IL 60406

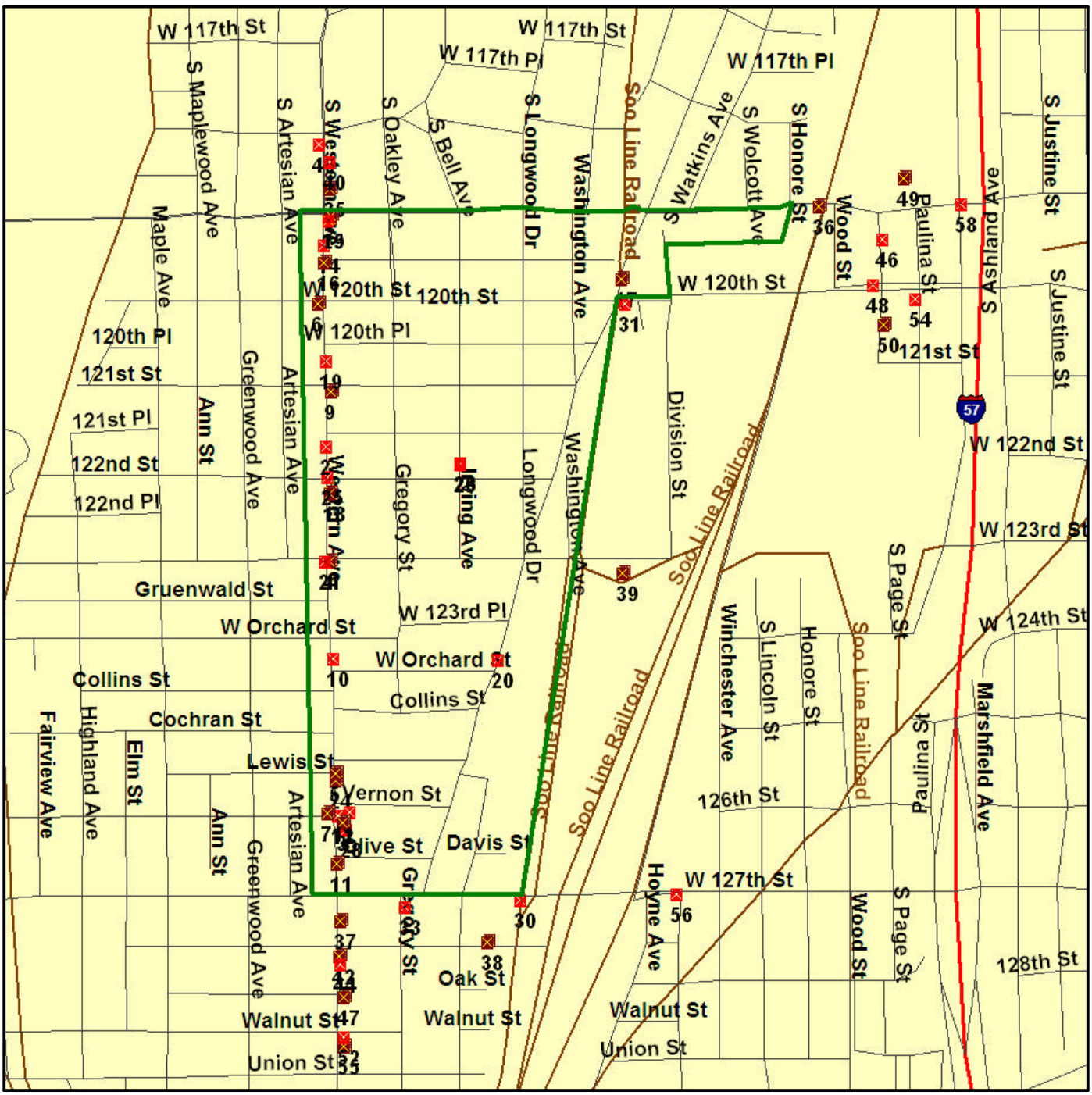

Source: 2002 U.S. Census TIGER Files

Area Polygon .....

Identified Site, Multiple Sites, Receptor .....

NPL, DELNPL, Brownfield, Solid Waste Landfill (SWL), Hazardous Waste

Triballand.....

Railroads .....

Environmental FirstSearch
Sites Summary Report

Target Property: NORTH OF 127TH STREE
BLUE ISLAND IL 60406

JOB: BLUEISLAND

TOTAL: 127 **GEOCODED:** 116 **NON GEOCODED:** 11 **SELECTED:** 127

Page No.	DB Type	Site Name/ID/Status	Address	Dist/Dir	Map ID
1	ENGCONTROL	WE CARE CLEARNERS 0310245022/SRP-EC	2347 WEST 119TH STREET CHICAGO IL 60643	0.00 --	7
2	ENGCONTROL	MCDONALDS 0310245117/SRP-EC	11920 SOUTH WESTERN AVENUE CHICAGO IL 60655	0.00 --	8
3	INSTCONTROL	MCDONALDS 0310245117/SRP-IC	11920 SOUTH WESTERN AVENUE CHICAGO IL 60655	0.00 --	8
4	INSTCONTROL	WE CARE CLEARNERS 0310245022/SRP-IC	2347 WEST 119TH STREET CHICAGO IL 60643	0.00 --	7
5	LUST	MARK TRIFFLER OLDSMOBILE 0310245114-992196/CLOSED	12413 SOUTH WESTERN AVE. BLUE ISLAND IL 60406	0.00 --	13
7	LUST	MARK TRIFFLER OLDSMOBILE 0310245114-200001/CLOSED	12413 SOUTH WESTERN AVE. BLUE ISLAND IL 60406	0.00 --	13
9	LUST	WE CARE CLEANERS 0310245022-200606/ACTIVE	2347 WEST 119TH STREET BLUE ISLAND IL 60406	0.00 --	7
11	LUST	S and K MANAGEMENT 0310245117-200107/CLOSED	11920 SOUTH WESTERN AVE. BLUE ISLAND IL 60406	0.00 --	8
13	LUST	SHELL OIL CO. 0310245043-890986/CLOSED	11901 SOUTH WESTERN AVE. BLUE ISLAND IL 60406	0.00 --	29
15	LUST	TERRY S BUICK 0310240017-940755/CLOSED	12000 SOUTH WESTERN AVE. BLUE ISLAND IL 60406	0.00 --	6
17	LUST	KORDAS AUTO and TRUCK, INC. 0310240025-982703/CLOSED	12101 SOUTH WESTERN BLUE ISLAND IL 60406	0.00 --	9
19	LUST	ASFOUR, HANI 0310245047-200600/CLOSED	11941 SOUTH VINCENNES BLUE ISLAND IL 60406	0.00 --	17
21	LUST	AandA CARPENTRY and GENERAL CONTRA 0310245065-922794/CLOSED	11932-38 SOUTH WESTERN AVE. BLUE ISLAND IL 60406	0.00 --	16
23	LUST	THORNTON OIL CORP. 0310245044-891738/ACTIVE	121 and WESTERN BLUE ISLAND IL 60406	0.00 --	27
25	LUST	ZAK S HITECH COLLISION REPAIR 0310245084-200716/ACTIVE	12626 SOUTH WESTERN AVENUE BLUE ISLAND IL 60406	0.00 --	71
26	LUST	ALDI, INC. 0310245028-200707/ACTIVE	12215 SOUTHWESTERN AVENUE BLUE ISLAND IL 60406	0.00 --	18
28	LUST	TRIFFLER OLDS 0310245062-913315/CLOSED	12609 SOUTH WESTERN AVE.. BLUE ISLAND IL 60406	0.00 --	3
30	LUST	TRIFFLER OLDS 0310245062-900129/CLOSED	12413 SOUTH WESTERN AVE. BLUE ISLAND IL 60406	0.00 --	13
32	LUST	BULK PETROLEUM CORP. 0310245063-200217/ACTIVE	12548 SOUTH WESTERN AVE. BLUE ISLAND IL 60406	0.00 --	5
34	LUST	FRED JAMES BUICK 0310240017-890409/CLOSED	120 and WESTERN BLUE ISLAND IL 60406	0.00 --	6
36	RCRAGN	BOBS AUTO AND DETAIL ILD982208688/SGN	12301 S WESTERN AVE BLUE ISLAND IL 60406	0.00 --	4

Environmental FirstSearch
Sites Summary Report

Target Property: NORTH OF 127TH STREE
BLUE ISLAND IL 60406

JOB: BLUEISLAND

TOTAL: 127 **GEOCODED:** 116 **NON GEOCODED:** 11 **SELECTED:** 127

Page No.	DB Type	Site Name/ID/Status	Address	Dist/Dir	Map ID
38	RCRAGN	FASHION CLEANERS ILD042532580/SGN	12554 S WESTERN BLUE ISLAND IL 60406	0.00 --	24
40	RCRAGN	TRIFFLER OLDSMOBILE ILD984838110/SGN	12609 S WESTERN BLUE ISLAND IL 60406	0.00 --	28
41	RCRAGN	ZAKS AUTO REBUILDERS ILR000003525/VGN	12626 S WESTERN AVE BLUE ISLAND IL 60406	0.00 --	11
42	RCRAGN	WE CARE CLEANERS ILD113484828/SGN	2347 W 119TH ST BLUE ISLAND IL 60406	0.00 --	7
43	RCRAGN	WILLYS CARBERATOR AND IGNITION ILD984830828/VGN	12158 S WESTERN AVE BLUE ISLAND IL 60406	0.00 --	2
44	RCRAGN	MONTELL PONTIAC ILD057862716/SGN	12215 S WESTERN AVE BLUE ISLAND IL 60406	0.00 --	18
46	RCRAGN	SHELL OIL CO ILD984911669/SGN	11901 S WESTERN AVE BLUE ISLAND IL 60406	0.00 --	29
47	RCRAGN	HAUSERS BODY SHOP ILD113478515/SGN	12300 S WESTERN BLUE ISLAND IL 60406	0.00 --	21
48	RCRAGN	PAINT FACTORY THE ILR000006254/VGN	12519 IRVING BLUE ISLAND IL 60406	0.00 --	26
50	RCRAGN	HAGGERTY TOM BUICK ILD089074512/VGN	12000 S WESTERN BLUE ISLAND IL 60406	0.00 --	6
52	RCRAGN	MONTICELLO MOTORS INC ILD984830760/VGN	12200 S WESTERN BLUE ISLAND IL 60406	0.00 --	25
53	RCRAGN	MID REGULATOR CO ILD024972051/SGN	12537 IRVING ST BLUE ISLAND IL 60406	0.00 --	23
54	RCRAGN	GENES CLEANERS ILD982065195/SGN	12401 S VINCENNES BLUE ISLAND IL 60406	0.00 --	20
55	RCRAGN	KERR HICKMAN CHRYSLER PLYMOUTH ILD984781161/SGN	11941 S VINCENNES BLUE ISLAND IL 60406	0.00 --	17
57	UST	KORDAS AUTO and TRUCK SERVINC 2022455/CLOSED	12101 S WESTERN AVE BLUE ISLAND IL 60406	0.00 --	9
58	UST	MARK TRIFFLER JEEP EAGLE, INC. 2016111/EXEMPT	12413 S. WESTERN BLUE ISLAND IL 60406	0.00 --	10
59	UST	MARK TRIFFLER OLDSMOBILE INC 2026070/CLOSED	12605 12611 S WESTERN AVE BLUE ISLAND IL 60406	0.00 --	12
61	UST	MARK TRIFFLER OLDSMOBILE INC 8000801/MERGED	12605-11 SOUTHWESTERN BLUE ISLAND IL 60406	0.00 --	1
62	UST	MCDONALDS 2039968/EXEMPT	11920 S WESTERN BLUE ISLAND IL 60406	0.00 --	14
63	UST	BULK STATION 774 2017211/ACTIVE	12548 S. WESTERN AVENUE BLUE ISLAND IL 60406	0.00 --	5

Environmental FirstSearch
Sites Summary Report

Target Property: NORTH OF 127TH STREE
BLUE ISLAND IL 60406

JOB: BLUEISLAND

TOTAL: 127 **GEOCODED:** 116 **NON GEOCODED:** 11 **SELECTED:** 127

Page No.	DB Type	Site Name/ID/Status	Address	Dist/Dir	Map ID
64	UST	ST PAUL FED SAVINGS and LOAN 2031191/EXEMPT	11932-38 S WESTERN BLUE ISLAND IL 60406	0.00 --	16
65	UST	FRED JAMES BUICK INC 2015484/MERGED	12000 S WESTERN AVE BLUE ISLAND IL 60406	0.00 --	6
66	UST	BOB AUTO REPAIR 2010347/CLOSED	12301 S WESTERN AVE BLUE ISLAND IL 60406	0.00 --	4
67	UST	TERRYS BUICK 2011619/CLOSED	12000 S WESTERN AVE BLUE ISLAND IL 60406	0.00 --	6
68	UST	STRIP MALL 2043649/EXEMPT	12215-19 S. WESTERN AVE. BLUE ISLAND IL 60406	0.00 --	18
69	UST	VACANT BLDG 2030910/INACTIVE	12626 SOUTH WESTERN AVENUE BLUE ISLAND IL 60406	0.00 --	11
70	UST	WE CARE CLEANERS 2043240/EXEMPT	2347 WEST 119TH STREET BLUE ISLAND IL 60406	0.00 --	7
71	UST	ZAK S HI-TECH COLLISION CENTER 2043857/EXEMPT	12626 S. WESTERN AVENUE BLUE ISLAND IL	0.00 --	71
72	UST	TRIFFLER OLDSMOBILE 2028615/MERGED	12609 S WESTERN AVE BLUE ISLAND IL 60406	0.00 --	3
73	UST	THORNTON OIL CORP 111 2018415/ACTIVE	12052 S WESTERN BLUE ISLAND IL 60406	0.00 --	19
75	UST	SHELL STATION 0798-03 2014704/ACTIVE	11901 S WESTERN BLUE ISLAND IL 60406	0.00 --	15
77	VCP	FASHION CLEANERS 0310245025/SRP - ACTIVE	12554 SOUTH WESTERN AVENUE BLUE ISLAND IL 60406	0.00 --	24
78	VCP	MCDONALDS 0310245117/SRP - INACTIVE	11920 SOUTH WESTERN AVENUE CHICAGO IL 60655	0.00 --	8
79	VCP	WE CARE CLEARNERS 0310245022/SRP - INACTIVE	2347 WEST 119TH STREET CHICAGO IL 60643	0.00 --	7
80	VCP	MONTELL PONTIAC 0310245028/SRP - ACTIVE	12201 SOUTH WESTERN AVENUE BLUE ISLAND IL 60406	0.00 --	22
81	RCRAGN	LR AND C TRUCKLINE ILR000038869/TRANSPORTER	2027 W 120TH ST BLUE ISLAND IL 60406	0.01 S-	31
82	LUST	GREAT NORTHERN LUMBER CO. 0310245101-980288/CLOSED	2200 WEST 127TH ST. BLUE ISLAND IL 60406	0.01 SE	32
84	UST	GREAT NORTHERN LUMBER CO 2036670/EXEMPT	2200 W 127TH ST BLUE ISLAND IL 60406	0.01 SW	30
85	LUST	BULK PETROLEUM CORP. 0310245063-921229/ACTIVE	127TH and WESTERN BLUE ISLAND IL 60406	0.02 SW	34
87	UST	NORTH AMERICAN LUBRICATION 2032548/CLOSED	2331 W 127TH ST BLUE ISLAND IL 60406	0.02 SW	33

Environmental FirstSearch
Sites Summary Report

Target Property: NORTH OF 127TH STREE
BLUE ISLAND IL 60406

JOB: BLUEISLAND

TOTAL: 127 **GEOCODED:** 116 **NON GEOCODED:** 11 **SELECTED:** 127

Page No.	DB Type	Site Name/ID/Status	Address	Dist/Dir	Map ID
88	LUST	AMOCO OIL CO. 15468 0316725012-912150/CLOSED	11857 SOUTH WESTERN AVE. CHICAGO IL 60643	0.03 NW	35
91	RCRAGN	AMOCO 15468 ILD984844316/SGN	11857 S WESTERN AVE CHICAGO IL 60643	0.03 NW	35
92	UST	FORMER AMOCO 2023040/CLOSED	11857 S. WESTERN AVENUE CHICAGO IL 60643	0.03 NW	35
93	VCP	AMOCO 15468 0316725012/SRP - ACTIVE	11857 SOUTH WESTERN AVENUE CHICAGO IL 60655	0.03 NW	35
94	NFRAP	ILLINOIS BRICK CO YARD 17 ILD980606503/NFRAP-N	1819 WEST 119TH STREET CHICAGO IL 60643	0.04 SE	36
95	RCRAGN	VULCAN CONSTRUCTION MATERIALS ILR000113456/VGN	1819 W 119TH ST CHICAGO IL 60643	0.04 SE	36
96	LUST	WHITE CASTLE SYSTEMS 0310245095-961152/ACTIVE	12709 SOUTH WESTERN AVE. BLUE ISLAND IL 60406	0.04 SW	37
98	UST	WHITE CASTLE RESTAURANT 2034931/EXEMPT	12709 S WESTERN AVE BLUE ISLAND IL 60406	0.04 SW	37
99	RCRAGN	WALGREENS 6762 ILR000121376/SGN	11830 S WESTERN AVE CHICAGO IL 60643	0.07 NW	40
100	ERNS	BLUE ISLAND RAILYARD NRC-616083/STORAGE TANK	BLUE ISLAND IL 60406	0.07 SE	39
103	RCRAGN	METRA ILD984903591/SGN	2067 W 123RD RD BLUE ISLAND IL 60406	0.07 SE	39
104	UST	METRA BLUE ISLAND YARD 2030303/ACTIVE	2067 W 123RD ST BLUE ISLAND IL 60406	0.07 SE	39
105	LUST	NORTHEAST ILLINOIS RAILROAD CORP. 0310240030-930730/ACTIVE	2100 WEST PRAIRIE BLUE ISLAND IL 60406	0.07 SW	41
107	LUST	NORTHEAST ILLINOIS RAILROAD CORP. 0310245049-930730	2100 WEST PRAIRIE BLUE ISLAND IL 60406	0.07 SW	41
108	RCRAGN	METRA ILD984782540/LGN	2100 W PRAIRIE ST BLUE ISLAND IL 60406	0.07 SW	38
109	UST	BLUE ISLAND YARD 2012408/CLOSED	2100 W PRAIRIE ST BLUE ISLAND IL 60406	0.07 SW	38
110	LUST	BERRY TIRE CO. 0310245058-961705/CLOSED	12742 SOUTH WESTERN AVE. BLUE ISLAND IL 60406	0.09 SW	42
112	RCRAGN	BERRY TIRE CO ILD984830810/SGN	12742 S WESTERN AVE BLUE ISLAND IL 60406	0.09 SW	42
113	UST	BERRY TIRE CO 2000274/CLOSED	12742 S WESTERN AVE BLUE ISLAND IL 60406	0.09 SW	42
114	RCRAGN	FUJI PHOTO FILM USA ILR000105510/SGN	11810 S WESTERN AVE CHICAGO IL 60655	0.10 NW	43

Environmental FirstSearch
Sites Summary Report

Target Property: NORTH OF 127TH STREE
BLUE ISLAND IL 60406

JOB: BLUEISLAND

TOTAL: 127 **GEOCODED:** 116 **NON GEOCODED:** 11 **SELECTED:** 127

Page No.	DB Type	Site Name/ID/Status	Address	Dist/Dir	Map ID
115	UST	INTERSTATE TRANSMISSIONS 2008846/CLOSED	12754 S WESTERN AVE BLUE ISLAND IL 60406	0.11 SW	44
116	VCP	VULCAN MATERIALS 0310245119/SRP - ACTIVE	12245 DIVISION STREET BLUE ISLAND IL 60406	0.12 SE	45
117	RCRAGN	D A EXPRESS INC ILD055419626/SGN	11937 PAGE AVE CALUMET PARK IL 60643	0.14 SE	46
118	RCRAGN	LAWBURN ENGINEERING CO ILD982213050/SGN	1801 W 120TH ST CALUMET PARK IL 60643	0.15 SE	48
119	LUST	RICH S AUTO SERVICE 0310245093-961204/CLOSED	12800 SOUTH WESTERN AVE. BLUE ISLAND IL 60406	0.15 SW	47
121	UST	RICHS SER 2014954/CLOSED	12800 S WESTERN AVE BLUE ISLAND IL 60406	0.15 SW	47
122	LUST	W. GARRETT WEST 0316005119-900610/ACTIVE	1700 WEST 119TH ST. CHICAGO IL 60643	0.17 NE	49
124	UST	FORMER LIBBY S 2010493/CLOSED	1700 W. 119TH STREET CHICAGO IL 60643	0.17 NE	49
126	VCP	W.H. BARBER COMPANY 0316005119/SRP - ACTIVE	1700 WEST 119TH STREET CHICAGO IL 60643	0.17 NE	49
127	LUST	ALLIED WASTE IND. 0310423001-952414/CLOSED	12057 SOUTH PAGE ST. CALUMET PARK IL 60643	0.20 SE	50
129	RCRAGN	SI TECH INDUSTRIES INC ILR000055319/VGN	12057 S PAGE ST CALUMET PARK IL 60827	0.20 SE	50
130	UST	EMPIRE DISPOSAL SER INC 2002313/CLOSED	12057 S PAGE CALUMET PARK IL 60643	0.20 SE	50
131	UST	ALLIED WASTE INDUSTRIES 2034431/CLOSED	12057 S PAGE ST CALUMET PARK IL 60643	0.20 SE	50
132	NFRAP	CALUMET TRAILER ILSFN0507991/NFRAP-N	120TH ST and PAULINA RIVERDALE IL 60827	0.21 SE	53
132	VCP	CHICAGO COPPER and CHEM SITE - 266/SRP	12300 S WINCHESTER BLUE ISLAND IL 60406	0.21 SE	51
133	VCP	CHICAGO COPPER and CHEMICAL 0310420002/SRP - INACTIVE	12300-12700 SOUTH WINCHESTE BLUE ISLAND IL 60406	0.21 SE	51
134	UST	WRENCH AUTO REPAIR 2016110/CLOSED	12833 S WESTERN AVE BLUE ISLAND IL 60406	0.21 SW	52
135	RCRAGN	QUINCO MFG ILD984767137/LGN	12012 PAULINA CALUMET PARK IL 60643	0.22 SE	54
136	UST	BLUE ISLAND CITGO 2035464/ACTIVE	3196 W 127TH BLUE ISLAND IL 60406	0.23 SE	56
137	LUST	RIDGE AUTO SERVICE STATION 0310245077-941922/CLOSED	12851 WESTERN AVE. BLUE ISLAND IL 60406	0.23 SW	57

Environmental FirstSearch
Sites Summary Report

Target Property: NORTH OF 127TH STREE
BLUE ISLAND IL 60406

JOB: BLUEISLAND

TOTAL: 127 **GEOCODED:** 116 **NON GEOCODED:** 11 **SELECTED:** 127

Page No.	DB Type	Site Name/ID/Status	Address	Dist/Dir	Map ID
139	RCRAGN	RIDGE AUTO SERVICE STATION ILR000138198/SGN	12851 S WESTERN AVE BLUE ISLAND IL 60406	0.23 SW	55
140	UST	RIDGE AUTO SERVICE 2014283/CLOSED	12851 WESTERN AVENUE BLUE ISLAND IL 60406	0.23 SW	55
141	UST	MARSHFIELD CITGO 2034701/ACTIVE	11900 MARSHFIELD CALUMET PARK IL 60643	0.25 SE	58
142	LUST	ILLINOIS BELL TELEPHONE 0310245051-902207/CLOSED	2427 UNION BLUE ISLAND IL 60406	0.27 SW	59
144	CERCLIS	CHICAGO COPPER AND CHEMICAL COMPAN ILD984774968/NOT PROPOSED	INTERSECTION OF WINCHESTER CALUMET PARK IL 60643	0.29 SE	61
145	LUST	DIPAOLO CONSTRUCTION 0310425034-200401/ACTIVE	12109 SOUTH PAULINA STREET CALUMET PARK IL 60643	0.29 SE	60
148	LUST	AMOCO OIL CO. 15520 0316755041-932159/CLOSED	11859 SOUTH ASHLAND CHICAGO IL 60643	0.32 NE	62
151	LUST	COOK COUNTY SCHOOL DIST. 130 0310245080-942662/ACTIVE	12915 MAPLE AVE. BLUE ISLAND IL 60406	0.37 SW	63
153	LUST	BLUE ISLAND PARK DIST. 0310245098-970391/CLOSED	12804 HIGHLAND AVE. BLUE ISLAND IL 60406	0.37 SW	64
155	LUST	ANCHOR BOWL 0310245079-942520/ACTIVE	1859 WEST 127TH ST. BLUE ISLAND IL 60406	0.39 SE	65
157	LUST	LISTON GREASE SERVICE 0310425020-932660/CLOSED	1742 WEST 124TH ST. CALUMET PARK IL 60643	0.46 SE	66
159	VCP	GENO S AUTO REPAIR 0316755120/SRP - INACTIVE	12201 SOUTH ASHLAND AVENUE RIVERDALE IL 60827	0.47 SE	68
160	NFRAP	ILLINOIS BRICK CO YARD 22 ILD005197892/NFRAP-N	123RD ST and CALIFORNIA AVE BLUE ISLAND IL 60406	0.47 SW	67
161	VCP	JR AUTO BODY SHOP 0316755020/SRP - INACTIVE	12235 ASHLAND AVENUE RIVERDALE IL 60827	0.50 SE	69
162	RCRACOR	VISION PROPERTIES BLUE ISLAND ILD005109525/CA	3301 WIRETON RD BLUE ISLAND IL 60406	0.99 SW	70

Environmental FirstSearch
Sites Summary Report

Target Property: NORTH OF 127TH STREE
BLUE ISLAND IL 60406

JOB: BLUEISLAND

TOTAL: 127 **GEOCODED:** 116 **NON GEOCODED:** 11 **SELECTED:** 127

Page No.	DB Type	Site Name/ID/Status	Address	Dist/Dir	Map ID
163	*ENGCONTROL*	*MODERN WAY CLEANERS* *0310420001/SRP-EC*	*12700 SOUTH PAGE STREET* *CALUMET PARK IL 60827*	*NON GC*	
164	*ERNS*	*566492/UNKNOWN*	*NORTH SIDE OF THE CALUMET S* *BLUE ISLAND IL 60406*	*NON GC*	
165	*ERNS*	*COMED* *504852/FIXED FACILITY*	*BETWEEN WOOD ST AND BLUE IS* *DIXMOOR IL 60406*	*NON GC*	
166	*ERNS*	*200-300 FT WOODEN BRIDGE* *NRC-648691/FIXED*	*CHICAGO TERMINAL SUB DIVISI* *RIVERDALE IL 60827*	*NON GC*	
169	*INSTCONTROL*	*MODERN WAY CLEANERS* *0310420001/SRP-IC*	*12700 SOUTH PAGE STREET* *CALUMET PARK IL 60827*	*NON GC*	
170	*RCRAGN*	*NAMASTE LABS LLC* *ILD984767194/SGN*	*13636 S WESTERN* *BLUE ISLAND IL 60406*	*NON GC*	
171	*RCRAGN*	*COOK CO HWY DEPT* *ILR000128637/LGN*	*FRANCISCO BRG OVER CAL SAG* *BLUE ISLAND IL 60406*	*NON GC*	
172	*RCRAGN*	*11848 S WESTERN* *ILR000140681/SGN*	*11848 S WESTERN* *CHICAGO IL 60643*	*NON GC*	
173	*UST*	*MONTELL CHRYSLER* *2043052/EXEMPT*	*11941 S VINCENNES AVE* *BLUE ISLAND IL 60406*	*NON GC*	
174	*UST*	*CONTINENTAL CONCRETE PIPE CORP* *2005975/CLOSED*	*PO BOX 174* *BLUE ISLAND IL 60406*	*NON GC*	
175	*UST*	*GREIF, INC* *2042857/CLOSED*	*14153 S WESTERN AVE* *DIXMOOR IL 60406*	*NON GC*	

Environmental FirstSearch
Site Detail Report

Target Property: NORTH OF 127TH STREE
BLUE ISLAND IL 60406

JOB: BLUEISLAND

ENGCONTROL

SEARCH ID: 99 **DIST/DIR:** 0.00 -- **MAP ID:** 7

NAME:	WE CARE CLEARNERS	**REV:**	5/27/08
ADDRESS:	2347 WEST 119TH STREET	**ID1:**	0310245022
	BLUE ISLAND IL 60406	**ID2:**	ILD113484828
	COOK	**STATUS:**	SRP-EC
CONTACT:	SIN YI	**PHONE:**	(708) 389-7530

SITE INFORMATION

TYPE OF SITE:	INDUSTRIAL/COMMERCIAL
COMP/FOCUSED:	FOCUSED
INSTITUTIONAL CONTROL:	GROUNDWATER USE RESTRICTION
ENG CONTROLS(BARRIERS):	BUILDING FOUNDATION
WORKER CAUTION:	0
ACRES:	0.33
DATE ENROLLED:	1/29/2001
ACERAGE:	0.33
SITE TYPE:	
REMEDIATION APPLICANT:	MR. SIN YI 2347 WEST 119TH STREET BLUE ISLAND, IL 60406-
PHONE:	(708) 389-7530
CONSULTANT:	KEITH M. GASKILL ENVIROGEN, INC. 1150 NORTH FIFTH AVENUE SUITE C ST. CHARLES, IL 60174-1231
PHONE:	(630) 762-1400
PROJECT MANAGER:	ROSSI
SECTION 4 (Y) LETTER:	
NFR LETTER:	3/25/2002
DATE RECORDED:	4/5/2002

Environmental FirstSearch
Site Detail Report

Target Property: NORTH OF 127TH STREE
BLUE ISLAND IL 60406

JOB: BLUEISLAND

ENGCONTROL

SEARCH ID: 98 **DIST/DIR:** 0.00 -- **MAP ID:** 8

NAME:	MCDONALDS	**REV:**	5/27/08
ADDRESS:	11920 SOUTH WESTERN AVENUE	**ID1:**	0310245117
	BLUE ISLAND IL 60406	**ID2:**	
	COOK	**STATUS:**	SRP-EC
CONTACT:	STANLEY STEVENS	**PHONE:**	(708) 430-5404

SITE INFORMATION

TYPE OF SITE:	INDUSTRIAL/COMMERCIAL
COMP/FOCUSED:	FOCUSED
INSTITUTIONAL CONTROL:	GROUNDWATER USE RESTRICTION
ENG CONTROLS(BARRIERS):	ASPHALT BARRIER
WORKER CAUTION:	-1
ACRES:	0.25
DATE ENROLLED:	1/3/2000
ACERAGE:	0.25
SITE TYPE:	
REMEDIATION APPLICANT:	MR. STANLEY STEVENS 10101 SOUTH ROBERTS ROAD PALOS HILLS, IL 60465-
PHONE:	(708) 430-5404
CONSULTANT:	PAUL TAYLOR PIONEER ENVIRONMENTAL, INC. 700 NORTH SACRAMENTO BOULEVARD SUITE 101 CHICAGO, IL 60612-
PHONE:	(312) 587-1021
PROJECT MANAGER:	CATLIN
SECTION 4 (Y) LETTER:	
NFR LETTER:	6/8/2000
DATE RECORDED:	7/11/2000

Environmental FirstSearch
Site Detail Report

Target Property: NORTH OF 127TH STREE
BLUE ISLAND IL 60406

JOB: BLUEISLAND

INSTCONTROL

SEARCH ID: 111 **DIST/DIR:** 0.00 -- **MAP ID:** 8

NAME:	MCDONALDS	**REV:**	5/27/08
ADDRESS:	11920 SOUTH WESTERN AVENUE	**ID1:**	0310245117
	BLUE ISLAND IL 60406	**ID2:**	
	COOK	**STATUS:**	SRP-IC
CONTACT:	STANLEY STEVENS	**PHONE:**	(708) 430-5404

SITE INFORMATION

TYPE OF SITE:	INDUSTRIAL/COMMERCIAL
COMP/FOCUSED:	FOCUSED
INSTITUTIONAL CONTROL:	GROUNDWATER USE RESTRICTION
ENG CONTROLS(BARRIERS):	ASPHALT BARRIER
WORKER CAUTION:	-1
ACRES:	0.25
DATE ENROLLED:	1/3/2000
ACERAGE:	0.25
SITE TYPE:	
REMEDIATION APPLICANT:	MR. STANLEY STEVENS 10101 SOUTH ROBERTS ROAD PALOS HILLS, IL 60465-
PHONE:	(708) 430-5404
CONSULTANT:	PAUL TAYLOR PIONEER ENVIRONMENTAL, INC. 700 NORTH SACRAMENTO BOULEVARD SUITE 101 CHICAGO, IL 60612-
PHONE:	(312) 587-1021
PROJECT MANAGER:	CATLIN
SECTION 4 (Y) LETTER:	
NFR LETTER:	6/8/2000
DATE RECORDED:	7/11/2000

Environmental FirstSearch
Site Detail Report

Target Property: NORTH OF 127TH STREE
BLUE ISLAND IL 60406

JOB: BLUEISLAND

INSTCONTROL

SEARCH ID: 112 **DIST/DIR:** 0.00 -- **MAP ID:** 7

NAME:	WE CARE CLEARNERS	**REV:**	5/27/08
ADDRESS:	2347 WEST 119TH STREET	**ID1:**	0310245022
	BLUE ISLAND IL 60406	**ID2:**	ILD113484828
	COOK	**STATUS:**	SRP-IC
CONTACT:	SIN YI	**PHONE:**	(708) 389-7530

SITE INFORMATION

TYPE OF SITE:	INDUSTRIAL/COMMERCIAL
COMP/FOCUSED:	FOCUSED
INSTITUTIONAL CONTROL:	GROUNDWATER USE RESTRICTION
ENG CONTROLS(BARRIERS):	BUILDING FOUNDATION
WORKER CAUTION:	0
ACRES:	0.33
DATE ENROLLED:	1/29/2001
ACERAGE:	0.33
SITE TYPE:	
REMEDIATION APPLICANT:	MR. SIN YI 2347 WEST 119TH STREET BLUE ISLAND, IL 60406-
PHONE:	(708) 389-7530
CONSULTANT:	KEITH M. GASKILL ENVIROGEN, INC. 1150 NORTH FIFTH AVENUE SUITE C ST. CHARLES, IL 60174-1231
PHONE:	(630) 762-1400
PROJECT MANAGER:	ROSSI
SECTION 4 (Y) LETTER:	
NFR LETTER:	3/25/2002
DATE RECORDED:	4/5/2002

Target Property: NORTH OF 127TH STREE
BLUE ISLAND IL 60406

JOB: BLUEISLAND

LUST

SEARCH ID: 84 **DIST/DIR:** 0.00 -- **MAP ID:** 13

NAME: MARK TRIFFLER OLDSMOBILE
ADDRESS: 12413 SOUTH WESTERN AVE.
BLUE ISLAND IL 60406
CONTACT: MARK TRIFFLER

REV: 12/14/07
ID1: 0310245114-992196
ID2: 992196
STATUS: CLOSED
PHONE: 7083881700

SITE INFORMATION

DATE REPORTED: 9/24/1999
IEMA NUMBER: 992196

CONTENTS/PRODUCT

GASOLINE: NO
UNLEADED GASOLINE: NO
DIESEL FUEL: NO
FUEL OIL: NO
JET FUEL: NO
USED/WASTE OIL: NO
NON-PETROLEUM PRODUCT: NO
PETROLEUM: YES

NON-LUST LETTER SENT:
SEC 57.5G LETTER SENT:
NFR LETTER SENT: 6/23/2000
SITE CLASSIFICATION:
IEPA PROJECT MANAGER: URISH

IEPA CORRESPONDENCE

DATE: 4/12/2000 **DESCRIPTION:** 45 DAY REPORT ADDENDUM RECEIVED

DATE: 4/12/2000 **DESCRIPTION:** PROFESSIONAL ENGINEER CERTIFICATION RECEIVED

DATE: 5/8/2000 **DESCRIPTION:** MISCELLANEOUS CORRESPONDENCE RECEIVED

DATE: 9/28/1999 **DESCRIPTION:** NOTICE OF RELEASE LETTER SENT

DATE: 1/24/2000 **DESCRIPTION:** 45 DAY SELECTION RECEIVED LETTER SENT

TITLE XVI INFORMATION

DOCUMENT: CACR
RECEIVED: 4/12/2000
RESPONSE DUE: 8/10/2000
RESPONSE MAILED: 6/23/2000
RESPONSE TYPE: APR

ENGINEERING CONTROLS

BARRIER STRUCTURE: NO **BARRIER PAVEMENT:** NO
BARRIER SOIL: NO **BARRIER OTHER:** NO
BARRIER OTHER DESC:

INSTITUTIONAL CONTROLS

- Continued on next page -

Environmental FirstSearch
Site Detail Report

Target Property: NORTH OF 127TH STREE
BLUE ISLAND IL 60406

JOB: BLUEISLAND

LUST

SEARCH ID: 84 **DIST/DIR:** 0.00 -- **MAP ID:** 13

NAME: MARK TRIFFLER OLDSMOBILE
ADDRESS: 12413 SOUTH WESTERN AVE.
BLUE ISLAND IL 60406
CONTACT: MARK TRIFFLER

REV: 12/14/07
ID1: 0310245114-992196
ID2: 992196
STATUS: CLOSED
PHONE: 7083881700

GW USE: YES
ORDINANCE: NO
OTHER: NO
OTHER DESC:

INDUST COM: YES
WORKER: NO

ENVIRONMENTAL LAND USE CONTROLS

GW USE: NO
ENG BARRIER: NO
SOIL HANDLING: NO
OTHER DESC:

LAND USE: NO
WORKER CAUTION: NO
OTHER: NO

HWY AUTH AGREEMENT: NO
AGREEMENT DESC: No

Target Property: NORTH OF 127TH STREE
BLUE ISLAND IL 60406

JOB: BLUEISLAND

LUST

SEARCH ID: 85 **DIST/DIR:** 0.00 -- **MAP ID:** 13

NAME: MARK TRIFFLER OLDSMOBILE
ADDRESS: 12413 SOUTH WESTERN AVE.
BLUE ISLAND IL 60406
CONTACT: MARK TRIFFLER

REV: 12/14/07
ID1: 0310245114-20000199
ID2: 20000199
STATUS: CLOSED
PHONE: 7083881700

SITE INFORMATION

DATE REPORTED: 2/3/2000
IEMA NUMBER: 20000199

CONTENTS/PRODUCT

GASOLINE: NO
UNLEADED GASOLINE: NO
DIESEL FUEL: NO
FUEL OIL: NO
JET FUEL: NO
USED/WASTE OIL: YES
NON-PETROLEUM PRODUCT: NO
PETROLEUM: NO

NON-LUST LETTER SENT:
SEC 57.5G LETTER SENT:
NFR LETTER SENT: 6/23/2000
SITE CLASSIFICATION:
IEPA PROJECT MANAGER: URISH

IEPA CORRESPONDENCE

DATE: 4/12/2000 **DESCRIPTION:** PROFESSIONAL ENGINEER CERTIFICATION RECEIVED

DATE: 5/8/2000 **DESCRIPTION:** MISCELLANEOUS CORRESPONDENCE RECEIVED

DATE: 2/8/2000 **DESCRIPTION:** NOTICE OF RELEASE LETTER SENT

TITLE XVI INFORMATION

DOCUMENT: CACR
RECEIVED: 4/12/2000
RESPONSE DUE: 8/10/2000
RESPONSE MAILED: 6/23/2000
RESPONSE TYPE: APR

ENGINEERING CONTROLS

BARRIER STRUCTURE: NO **BARRIER PAVEMENT:** NO
BARRIER SOIL: NO **BARRIER OTHER:** NO
BARRIER OTHER DESC:

INSTITUTIONAL CONTROLS

GW USE: YES **INDUST COM:** YES
ORDINANCE: NO **WORKER:** NO
OTHER: NO

- Continued on next page -

Environmental FirstSearch
Site Detail Report

Target Property: NORTH OF 127TH STREE
BLUE ISLAND IL 60406

JOB: BLUEISLAND

LUST

SEARCH ID: 85 **DIST/DIR:** 0.00 -- **MAP ID:** 13

NAME: MARK TRIFFLER OLDSMOBILE
ADDRESS: 12413 SOUTH WESTERN AVE.
BLUE ISLAND IL 60406
CONTACT: MARK TRIFFLER

REV: 12/14/07
ID1: 0310245114-20000199
ID2: 20000199
STATUS: CLOSED
PHONE: 7083881700

OTHER DESC:

ENVIRONMENTAL LAND USE CONTROLS

GW USE:	NO	**LAND USE:**	NO
ENG BARRIER:	NO	**WORKER CAUTION:**	NO
SOIL HANDLING:	NO	**OTHER:**	NO

OTHER DESC:

HWY AUTH AGREEMENT: NO
AGREEMENT DESC: No

Target Property: NORTH OF 127TH STREE
BLUE ISLAND IL 60406

JOB: BLUEISLAND

LUST

SEARCH ID: 124 **DIST/DIR:** 0.00 -- **MAP ID:** 7

NAME: WE CARE CLEANERS
ADDRESS: 2347 WEST 119TH STREET
BLUE ISLAND IL 60406
COOK
CONTACT: SIN YI

REV: 12/14/07
ID1: 0310245022-20060639
ID2: 20060639
STATUS: ACTIVE
PHONE: 7083897530

SITE INFORMATION

DATE REPORTED: 5/26/2006
IEMA NUMBER: 20060639

CONTENTS/PRODUCT

GASOLINE: NO
UNLEADED GASOLINE: NO
DIESEL FUEL: NO
FUEL OIL: NO
JET FUEL: NO
USED/WASTE OIL: NO
NON-PETROLEUM PRODUCT: NO
PETROLEUM: YES

NON-LUST LETTER SENT:
SEC 57.5G LETTER SENT:
NFR LETTER SENT:
SITE CLASSIFICATION:
IEPA PROJECT MANAGER:

IEPA CORRESPONDENCE

DATE: 6/1/2006 **DESCRIPTION:** NOTICE OF RELEASE LETTER SENT

TITLE XVI INFORMATION

ENGINEERING CONTROLS

BARRIER STRUCTURE: NO **BARRIER PAVEMENT:** NO
BARRIER SOIL: NO **BARRIER OTHER:** NO
BARRIER OTHER DESC:

INSTITUTIONAL CONTROLS

GW USE: NO **INDUST COM:** NO
ORDINANCE: NO **WORKER:** NO
OTHER: NO
OTHER DESC:

ENVIRONMENTAL LAND USE CONTROLS

GW USE: NO **LAND USE:** NO
ENG BARRIER: NO **WORKER CAUTION:** NO
SOIL HANDLING: NO **OTHER:** NO
OTHER DESC:

- Continued on next page -

Environmental FirstSearch
Site Detail Report

Target Property: NORTH OF 127TH STREE
BLUE ISLAND IL 60406

JOB: BLUEISLAND

LUST

SEARCH ID: 124 **DIST/DIR:** 0.00 -- **MAP ID:** 7

NAME: WE CARE CLEANERS
ADDRESS: 2347 WEST 119TH STREET
BLUE ISLAND IL 60406
COOK
CONTACT: SIN YI

REV: 12/14/07
ID1: 0310245022-20060639
ID2: 20060639
STATUS: ACTIVE
PHONE: 7083897530

HWY AUTH AGREEMENT: NO
AGREEMENT DESC: No

Target Property: NORTH OF 127TH STREE
BLUE ISLAND IL 60406

JOB: BLUEISLAND

LUST

SEARCH ID: 90 **DIST/DIR:** 0.00 -- **MAP ID:** 8

NAME: S and K MANAGEMENT
ADDRESS: 11920 SOUTH WESTERN AVE.
BLUE ISLAND IL 60406
CONTACT: STANLEY STEVENS

REV: 12/14/07
ID1: 0310245117-20010721
ID2: 20010721
STATUS: CLOSED
PHONE: 7084305404

SITE INFORMATION

DATE REPORTED: 4/25/2001
IEMA NUMBER: 20010721

CONTENTS/PRODUCT

GASOLINE: NO
UNLEADED GASOLINE: NO
DIESEL FUEL: NO
FUEL OIL: NO
JET FUEL: NO
USED/WASTE OIL: NO
NON-PETROLEUM PRODUCT: NO
PETROLEUM: YES

NON-LUST LETTER SENT:
SEC 57.5G LETTER SENT:
NFR LETTER SENT: 9/25/2001
SITE CLASSIFICATION:
IEPA PROJECT MANAGER: LAYMAN

IEPA CORRESPONDENCE

DATE: 6/25/2001 **DESCRIPTION:** PROFESSIONAL ENGINEER CERTIFICATION RECEIVED

DATE: 5/1/2001 **DESCRIPTION:** NOTICE OF RELEASE LETTER SENT

TITLE XVI INFORMATION

DOCUMENT: CACR
RECEIVED: 6/25/2001
RESPONSE DUE: 10/23/2001
RESPONSE MAILED: 9/25/2001
RESPONSE TYPE: APR

ENGINEERING CONTROLS

BARRIER STRUCTURE: NO **BARRIER PAVEMENT:** NO
BARRIER SOIL: NO **BARRIER OTHER:** NO
BARRIER OTHER DESC:

INSTITUTIONAL CONTROLS

GW USE: NO **INDUST COM:** NO
ORDINANCE: NO **WORKER:** NO
OTHER: NO
OTHER DESC:

- Continued on next page -

Target Property: NORTH OF 127TH STREE
BLUE ISLAND IL 60406

JOB: BLUEISLAND

LUST

SEARCH ID: 90 **DIST/DIR:** 0.00 -- **MAP ID:** 8

NAME: S and K MANAGEMENT
ADDRESS: 11920 SOUTH WESTERN AVE.
BLUE ISLAND IL 60406
CONTACT: STANLEY STEVENS

REV: 12/14/07
ID1: 0310245117-20010721
ID2: 20010721
STATUS: CLOSED
PHONE: 7084305404

ENVIRONMENTAL LAND USE CONTROLS

GW USE:	NO	**LAND USE:**	NO
ENG BARRIER:	NO	**WORKER CAUTION:**	NO
SOIL HANDLING:	NO	**OTHER:**	NO
OTHER DESC:			

HWY AUTH AGREEMENT: NO
AGREEMENT DESC: No

Target Property: NORTH OF 127TH STREE
BLUE ISLAND IL 60406

JOB: BLUEISLAND

LUST

SEARCH ID: 91 **DIST/DIR:** 0.00 -- **MAP ID:** 29

NAME: SHELL OIL CO.
ADDRESS: 11901 SOUTH WESTERN AVE.
BLUE ISLAND IL 60406
COOK
CONTACT: JOHN ROBBINS

REV: 12/14/07
ID1: 0310245043-890986
ID2: 890986
STATUS: CLOSED
PHONE: 6302764206

SITE INFORMATION

DATE REPORTED: 6/13/1989
IEMA NUMBER: 890986

CONTENTS/PRODUCT

GASOLINE: YES
UNLEADED GASOLINE: NO
DIESEL FUEL: NO
FUEL OIL: NO
JET FUEL: NO
USED/WASTE OIL: NO
NON-PETROLEUM PRODUCT: NO
PETROLEUM: NO

NON-LUST LETTER SENT:
SEC 57.5G LETTER SENT:
NFR LETTER SENT: 3/11/2004
SITE CLASSIFICATION:
IEPA PROJECT MANAGER: BARRETT

IEPA CORRESPONDENCE

DATE:	4/20/1998	**DESCRIPTION:**	CORRECTIVE ACTION PLAN RECEIVED
DATE:	3/14/2002	**DESCRIPTION:**	CORRECTIVE ACTION PLAN RECEIVED
DATE:	1/3/2000	**DESCRIPTION:**	GROUNDWATER MONITORING REPORT RECEIVED
DATE:	2/6/1995	**DESCRIPTION:**	REVIEW LETTER SENT
DATE:	1/21/2003	**DESCRIPTION:**	STATUS REPORT RECEIVED
DATE:	9/24/2002	**DESCRIPTION:**	MISCELLANEOUS CORRESPONDENCE RECEIVED
DATE:	3/26/2002	**DESCRIPTION:**	REVIEW LETTER SENT
DATE:	5/29/2002	**DESCRIPTION:**	MISCELLANEOUS CORRESPONDENCE RECEIVED
DATE:	2/17/1998	**DESCRIPTION:**	GROUNDWATER MONITORING REPORT RECEIVED
DATE:	5/28/2002	**DESCRIPTION:**	MISCELLANEOUS CORRESPONDENCE RECEIVED
DATE:	6/28/1989	**DESCRIPTION:**	NOTICE OF RELEASE LETTER SENT
DATE:	5/13/1999	**DESCRIPTION:**	REVIEW LETTER SENT
DATE:	11/17/1994	**DESCRIPTION:**	REVIEW LETTER SENT
DATE:	5/5/1994	**DESCRIPTION:**	REVIEW LETTER SENT

- Continued on next page -

Environmental FirstSearch
Site Detail Report

Target Property: NORTH OF 127TH STREE
BLUE ISLAND IL 60406

JOB: BLUEISLAND

LUST

SEARCH ID: 91 **DIST/DIR:** 0.00 -- **MAP ID:** 29

NAME: SHELL OIL CO.
ADDRESS: 11901 SOUTH WESTERN AVE.
BLUE ISLAND IL 60406
COOK
CONTACT: JOHN ROBBINS

REV: 12/14/07
ID1: 0310245043-890986
ID2: 890986
STATUS: CLOSED
PHONE: 6302764206

DATE:	7/7/1989	**DESCRIPTION:**	RESPONSE LETTER RECEIVED
DATE:	12/3/1993	**DESCRIPTION:**	REVIEW LETTER SENT
DATE:	1/5/2005	**DESCRIPTION:**	MISCELLANEOUS CORRESPONDENCE RECEIVED
DATE:	4/16/2004	**DESCRIPTION:**	MISCELLANEOUS CORRESPONDENCE RECEIVED
DATE:	12/22/2003	**DESCRIPTION:**	PROFESSIONAL ENGINEER CERTIFICATION RECEIVED
DATE:	7/2/2004	**DESCRIPTION:**	MISCELLANEOUS CORRESPONDENCE RECEIVED
DATE:	5/19/2003	**DESCRIPTION:**	STATUS REPORT RECEIVED
DATE:	4/7/1995	**DESCRIPTION:**	APPROVED PLAN LETTER SENT

TITLE XVI INFORMATION

DOCUMENT: CACR
RECEIVED: 12/22/2003
RESPONSE DUE: 4/20/2004
RESPONSE MAILED: 3/11/2004
RESPONSE TYPE: APR

ENGINEERING CONTROLS

BARRIER STRUCTURE: NO **BARRIER PAVEMENT:** NO
BARRIER SOIL: NO **BARRIER OTHER:** NO
BARRIER OTHER DESC:

INSTITUTIONAL CONTROLS

GW USE: NO **INDUST COM:** NO
ORDINANCE: NO **WORKER:** NO
OTHER: NO
OTHER DESC:

ENVIRONMENTAL LAND USE CONTROLS

GW USE: NO **LAND USE:** NO
ENG BARRIER: NO **WORKER CAUTION:** NO
SOIL HANDLING: NO **OTHER:** NO
OTHER DESC:

HWY AUTH AGREEMENT: NO
AGREEMENT DESC: No

Target Property: NORTH OF 127TH STREE
BLUE ISLAND IL 60406

JOB: BLUEISLAND

LUST

SEARCH ID: 92 **DIST/DIR:** 0.00 -- **MAP ID:** 6

NAME: TERRY S BUICK
ADDRESS: 12000 SOUTH WESTERN AVE.
BLUE ISLAND IL 60406
COOK
CONTACT: CHRIS CARPEN

REV: 12/14/07
ID1: 0310240017-940755
ID2: 940755
STATUS: CLOSED
PHONE: 7083886120

SITE INFORMATION

DATE REPORTED: 4/11/1994
IEMA NUMBER: 940755

CONTENTS/PRODUCT

GASOLINE: YES
UNLEADED GASOLINE: NO
DIESEL FUEL: NO
FUEL OIL: NO
JET FUEL: NO
USED/WASTE OIL: NO
NON-PETROLEUM PRODUCT: NO
PETROLEUM: NO

NON-LUST LETTER SENT:
SEC 57.5G LETTER SENT:
NFR LETTER SENT: 10/5/1995
SITE CLASSIFICATION:
IEPA PROJECT MANAGER: BAUER

IEPA CORRESPONDENCE

DATE: 9/26/1995 **DESCRIPTION:** PROFESSIONAL ENGINEER CERTIFICATION RECEIVED

DATE: 4/20/1994 **DESCRIPTION:** NOTICE OF RELEASE LETTER SENT

DATE: 5/25/1995 **DESCRIPTION:** PROFESSIONAL ENGINEER CERTIFICATION RECEIVED

TITLE XVI INFORMATION

DOCUMENT: CACR
RECEIVED: 3/8/1995
RESPONSE DUE: 7/6/1995
RESPONSE MAILED: 5/8/1995
RESPONSE TYPE: AOL

DOCUMENT: CACR
RECEIVED: 9/26/1995
RESPONSE DUE: 1/24/1996
RESPONSE MAILED: 10/5/1995
RESPONSE TYPE: APR

DOCUMENT: CACR
RECEIVED: 5/25/1995
RESPONSE DUE: 9/22/1995
RESPONSE MAILED: 8/31/1995
RESPONSE TYPE: DEN

- Continued on next page -

Environmental FirstSearch
Site Detail Report

Target Property: NORTH OF 127TH STREE
BLUE ISLAND IL 60406

JOB: BLUEISLAND

LUST

SEARCH ID: 92 **DIST/DIR:** 0.00 -- **MAP ID:** 6

NAME:	TERRY S BUICK	**REV:**	12/14/07
ADDRESS:	12000 SOUTH WESTERN AVE.	**ID1:**	0310240017-940755
	BLUE ISLAND IL 60406	**ID2:**	940755
	COOK	**STATUS:**	CLOSED
CONTACT:	CHRIS CARPEN	**PHONE:**	7083886120

DOCUMENT: CAP
RECEIVED: 11/16/1994
RESPONSE DUE: 3/16/1995
RESPONSE MAILED: 3/10/1995
RESPONSE TYPE: DEN

ENGINEERING CONTROLS

BARRIER STRUCTURE: NO **BARRIER PAVEMENT:** NO
BARRIER SOIL: NO **BARRIER OTHER:** NO
BARRIER OTHER DESC:

INSTITUTIONAL CONTROLS

GW USE: NO **INDUST COM:** NO
ORDINANCE: NO **WORKER:** NO
OTHER: NO
OTHER DESC:

ENVIRONMENTAL LAND USE CONTROLS

GW USE: NO **LAND USE:** NO
ENG BARRIER: NO **WORKER CAUTION:** NO
SOIL HANDLING: NO **OTHER:** NO
OTHER DESC:

HWY AUTH AGREEMENT: NO
AGREEMENT DESC: No

Target Property: NORTH OF 127TH STREE
BLUE ISLAND IL 60406

JOB: BLUEISLAND

LUST

SEARCH ID: 82 **DIST/DIR:** 0.00 -- **MAP ID:** 9

NAME: KORDAS AUTO and TRUCK, INC.
ADDRESS: 12101 SOUTH WESTERN
BLUE ISLAND IL 60406
COOK
CONTACT: BRUCE KORDAS

REV: 12/14/07
ID1: 0310240025-982703
ID2: 982703
STATUS: CLOSED
PHONE: 7085979496

SITE INFORMATION

DATE REPORTED: 10/28/1998
IEMA NUMBER: 982703

CONTENTS/PRODUCT

GASOLINE: NO
UNLEADED GASOLINE: NO
DIESEL FUEL: YES
FUEL OIL: NO
JET FUEL: NO
USED/WASTE OIL: YES
NON-PETROLEUM PRODUCT: NO
PETROLEUM: NO

NON-LUST LETTER SENT:
SEC 57.5G LETTER SENT:
NFR LETTER SENT: 10/19/1999
SITE CLASSIFICATION:
IEPA PROJECT MANAGER: BENANTI

IEPA CORRESPONDENCE

DATE: 9/24/1999 **DESCRIPTION:** PROFESSIONAL ENGINEER CERTIFICATION RECEIVED

DATE: 4/16/1999 **DESCRIPTION:** REVIEW LETTER SENT

DATE: 5/11/1999 **DESCRIPTION:** 45 DAY REPORT ADDENDUM RECEIVED

DATE: 11/6/1998 **DESCRIPTION:** NOTICE OF RELEASE LETTER SENT

TITLE XVI INFORMATION

DOCUMENT: CACR
RECEIVED: 9/24/1999
RESPONSE DUE: 1/22/2000
RESPONSE MAILED: 10/19/1999
RESPONSE TYPE: APR

DOCUMENT: CACR
RECEIVED: 1/5/1999
RESPONSE DUE: 5/5/1999
RESPONSE MAILED: 4/16/1999
RESPONSE TYPE: DEN

DOCUMENT: CACR
RECEIVED: 5/11/1999
RESPONSE DUE: 9/8/1999
RESPONSE MAILED: 9/7/1999

- Continued on next page -

Target Property: NORTH OF 127TH STREE
BLUE ISLAND IL 60406

JOB: BLUEISLAND

LUST

SEARCH ID: 82 **DIST/DIR:** 0.00 -- **MAP ID:** 9

NAME:	KORDAS AUTO and TRUCK, INC.	**REV:**	12/14/07
ADDRESS:	12101 SOUTH WESTERN	**ID1:**	0310240025-982703
	BLUE ISLAND IL 60406	**ID2:**	982703
	COOK	**STATUS:**	CLOSED
CONTACT:	BRUCE KORDAS	**PHONE:**	7085979496

RESPONSE TYPE: DEN

ENGINEERING CONTROLS

BARRIER STRUCTURE:	NO	**BARRIER PAVEMENT:**	NO
BARRIER SOIL:	NO	**BARRIER OTHER:**	NO
BARRIER OTHER DESC:			

INSTITUTIONAL CONTROLS

GW USE:	NO	**INDUST COM:**	YES
ORDINANCE:	NO	**WORKER:**	NO
OTHER:	NO		
OTHER DESC:			

ENVIRONMENTAL LAND USE CONTROLS

GW USE:	NO	**LAND USE:**	NO
ENG BARRIER:	NO	**WORKER CAUTION:**	NO
SOIL HANDLING:	NO	**OTHER:**	NO
OTHER DESC:			

HWY AUTH AGREEMENT: NO
AGREEMENT DESC: No

Target Property: NORTH OF 127TH STREE
BLUE ISLAND IL 60406

JOB: BLUEISLAND

LUST

SEARCH ID: 72 **DIST/DIR:** 0.00 -- **MAP ID:** 17

NAME: ASFOUR, HANI
ADDRESS: 11941 SOUTH VINCENNES
BLUE ISLAND IL 60406
COOK
CONTACT: ROBERT GOMEZ

REV: 12/14/07
ID1: 0310245047-20060064
ID2: 20060064
STATUS: CLOSED
PHONE: 7083853544

SITE INFORMATION

DATE REPORTED: 1/19/2006
IEMA NUMBER: 20060064

CONTENTS/PRODUCT

GASOLINE: NO
UNLEADED GASOLINE: NO
DIESEL FUEL: YES
FUEL OIL: NO
JET FUEL: NO
USED/WASTE OIL: NO
NON-PETROLEUM PRODUCT: NO
PETROLEUM: NO

NON-LUST LETTER SENT:
SEC 57.5G LETTER SENT:
NFR LETTER SENT: 5/17/2006
SITE CLASSIFICATION:
IEPA PROJECT MANAGER: SOUTH

IEPA CORRESPONDENCE

DATE: 5/8/2006 **DESCRIPTION:** MISCELLANEOUS CORRESPONDENCE RECEIVED

DATE: 1/24/2006 **DESCRIPTION:** NOTICE OF RELEASE LETTER SENT

DATE: 4/4/2006 **DESCRIPTION:** PROFESSIONAL ENGINEER CERTIFICATION RECEIVED

TITLE XVI INFORMATION

DOCUMENT: CACR
RECEIVED: 4/4/2006
RESPONSE DUE: 8/2/2006
RESPONSE MAILED: 5/17/2006
RESPONSE TYPE: APR

ENGINEERING CONTROLS

BARRIER STRUCTURE: NO **BARRIER PAVEMENT:** NO
BARRIER SOIL: NO **BARRIER OTHER:** NO
BARRIER OTHER DESC:

INSTITUTIONAL CONTROLS

GW USE: NO **INDUST COM:** NO
ORDINANCE: NO **WORKER:** NO
OTHER: NO

- Continued on next page -

Target Property: NORTH OF 127TH STREE
BLUE ISLAND IL 60406

JOB: BLUEISLAND

LUST

SEARCH ID: 72 **DIST/DIR:** 0.00 -- **MAP ID:** 17

NAME:	ASFOUR, HANI	**REV:**	12/14/07
ADDRESS:	11941 SOUTH VINCENNES	**ID1:**	0310245047-20060064
	BLUE ISLAND IL 60406	**ID2:**	20060064
	COOK	**STATUS:**	CLOSED
CONTACT:	ROBERT GOMEZ	**PHONE:**	7083853544

OTHER DESC:

ENVIRONMENTAL LAND USE CONTROLS

GW USE:	NO	**LAND USE:**	NO
ENG BARRIER:	NO	**WORKER CAUTION:**	NO
SOIL HANDLING:	NO	**OTHER:**	NO
OTHER DESC:			

HWY AUTH AGREEMENT: NO
AGREEMENT DESC: No

Target Property: NORTH OF 127TH STREE
BLUE ISLAND IL 60406

JOB: BLUEISLAND

LUST

SEARCH ID: 66 **DIST/DIR:** 0.00 -- **MAP ID:** 16

NAME: AandA CARPENTRY and GENERAL CONTRACTORS
ADDRESS: 11932-38 SOUTH WESTERN AVE.
BLUE ISLAND IL 60406
CONTACT: ALBERT ADAMI

REV: 12/14/07
ID1: 0310245065-922794
ID2: 922794
STATUS: CLOSED
PHONE: 7084538629

SITE INFORMATION

DATE REPORTED: 10/5/1992
IEMA NUMBER: 922794

CONTENTS/PRODUCT

GASOLINE: NO
UNLEADED GASOLINE: NO
DIESEL FUEL: NO
FUEL OIL: YES
JET FUEL: NO
USED/WASTE OIL: NO
NON-PETROLEUM PRODUCT: NO
PETROLEUM: NO

NON-LUST LETTER SENT:
SEC 57.5G LETTER SENT:
NFR LETTER SENT: 3/23/1994
SITE CLASSIFICATION:
IEPA PROJECT MANAGER: IRWIN

IEPA CORRESPONDENCE

DATE: 10/8/1992 **DESCRIPTION:** NOTICE OF RELEASE LETTER SENT

DATE: 3/17/1994 **DESCRIPTION:** PROFESSIONAL ENGINEER CERTIFICATION RECEIVED

DATE: 8/30/1993 **DESCRIPTION:** REVIEW LETTER SENT

TITLE XVI INFORMATION

ENGINEERING CONTROLS

BARRIER STRUCTURE: NO **BARRIER PAVEMENT:** NO
BARRIER SOIL: NO **BARRIER OTHER:** NO
BARRIER OTHER DESC:

INSTITUTIONAL CONTROLS

GW USE: NO **INDUST COM:** NO
ORDINANCE: NO **WORKER:** NO
OTHER: NO
OTHER DESC:

ENVIRONMENTAL LAND USE CONTROLS

GW USE: NO **LAND USE:** NO

- Continued on next page -

Environmental FirstSearch
Site Detail Report

Target Property: NORTH OF 127TH STREE
BLUE ISLAND IL 60406

JOB: BLUEISLAND

LUST

SEARCH ID: 66 **DIST/DIR:** 0.00 -- **MAP ID:** 16

NAME: AandA CARPENTRY and GENERAL CONTRACTORS
ADDRESS: 11932-38 SOUTH WESTERN AVE.
BLUE ISLAND IL 60406
CONTACT: ALBERT ADAMI

REV: 12/14/07
ID1: 0310245065-922794
ID2: 922794
STATUS: CLOSED
PHONE: 7084538629

ENG BARRIER: NO
SOIL HANDLING: NO
OTHER DESC:

WORKER CAUTION: NO
OTHER: NO

HWY AUTH AGREEMENT: NO
AGREEMENT DESC: No

Target Property: NORTH OF 127TH STREE
BLUE ISLAND IL 60406

JOB: BLUEISLAND

LUST

SEARCH ID: 93 **DIST/DIR:** 0.00 -- **MAP ID:** 27

NAME: THORNTON OIL CORP.
ADDRESS: 121 and WESTERN
BLUE ISLAND IL 60406
CONTACT: AL NYMAN

REV: 12/14/07
ID1: 0310245044-891738
ID2: 891738
STATUS: ACTIVE
PHONE: 5024258022

SITE INFORMATION

DATE REPORTED: 9/8/1989
IEMA NUMBER: 891738

CONTENTS/PRODUCT

GASOLINE: NO
UNLEADED GASOLINE: YES
DIESEL FUEL: NO
FUEL OIL: NO
JET FUEL: NO
USED/WASTE OIL: NO
NON-PETROLEUM PRODUCT: NO
PETROLEUM: NO

NON-LUST LETTER SENT:
SEC 57.5G LETTER SENT:
NFR LETTER SENT:
SITE CLASSIFICATION:
IEPA PROJECT MANAGER: NOT ASSIGNED

IEPA CORRESPONDENCE

DATE: 9/15/1993 **DESCRIPTION:** REVIEW LETTER SENT

DATE: 11/9/1989 **DESCRIPTION:** RESPONSE LETTER RECEIVED

DATE: 9/15/1989 **DESCRIPTION:** NOTICE OF RELEASE LETTER SENT

DATE: 6/2/1994 **DESCRIPTION:** REVIEW LETTER SENT

DATE: 4/1/1993 **DESCRIPTION:** REVIEW LETTER SENT

TITLE XVI INFORMATION

ENGINEERING CONTROLS

BARRIER STRUCTURE: NO **BARRIER PAVEMENT:** NO
BARRIER SOIL: NO **BARRIER OTHER:** NO
BARRIER OTHER DESC:

INSTITUTIONAL CONTROLS

GW USE: NO **INDUST COM:** NO
ORDINANCE: NO **WORKER:** NO
OTHER: NO
OTHER DESC:

- Continued on next page -

Target Property: NORTH OF 127TH STREE
BLUE ISLAND IL 60406

JOB: BLUEISLAND

LUST

SEARCH ID: 93 **DIST/DIR:** 0.00 -- **MAP ID:** 27

NAME: THORNTON OIL CORP.
ADDRESS: 121 and WESTERN
BLUE ISLAND IL 60406
CONTACT: AL NYMAN

REV: 12/14/07
ID1: 0310245044-891738
ID2: 891738
STATUS: ACTIVE
PHONE: 5024258022

ENVIRONMENTAL LAND USE CONTROLS

GW USE:	NO	**LAND USE:**	NO
ENG BARRIER:	NO	**WORKER CAUTION:**	NO
SOIL HANDLING:	NO	**OTHER:**	NO
OTHER DESC:			

HWY AUTH AGREEMENT: NO
AGREEMENT DESC: No

Environmental FirstSearch
Site Detail Report

Target Property: NORTH OF 127TH STREE
BLUE ISLAND IL 60406

JOB: BLUEISLAND

LUST

SEARCH ID: 125 **DIST/DIR:** 0.00 -- **MAP ID:** 71

NAME:	ZAK S HITECH COLLISION REPAIR	**REV:**	3/7/08
ADDRESS:	12626 SOUTH WESTERN AVENUE	**ID1:**	0310245084-20071653
	BLUE ISLAND IL 60406	**ID2:**	20071653
	COOK	**STATUS:**	ACTIVE
CONTACT:	ROBERT L ZAKHAR	**PHONE:**	7083895137

DETAILS NOT AVAILABLE

Target Property: NORTH OF 127TH STREE
BLUE ISLAND IL 60406

JOB: BLUEISLAND

LUST

SEARCH ID: 67 **DIST/DIR:** 0.00 -- **MAP ID:** 18

NAME: ALDI, INC.
ADDRESS: 12215 SOUTHWESTERN AVENUE
BLUE ISLAND IL 60406
COOK
CONTACT: RICHARD KICKERT

REV: 12/14/07
ID1: 0310245028-20070785
ID2: 20070785
STATUS: ACTIVE
PHONE: 7083897100

SITE INFORMATION

DATE REPORTED: 6/7/2007
IEMA NUMBER: 20070785

CONTENTS/PRODUCT

GASOLINE: NO
UNLEADED GASOLINE: NO
DIESEL FUEL: NO
FUEL OIL: NO
JET FUEL: NO
USED/WASTE OIL: NO
NON-PETROLEUM PRODUCT: NO
PETROLEUM: YES

NON-LUST LETTER SENT:
SEC 57.5G LETTER SENT:
NFR LETTER SENT:
SITE CLASSIFICATION:
IEPA PROJECT MANAGER:

IEPA CORRESPONDENCE

DATE: 7/10/2007 **DESCRIPTION:** ELECTION TRANSFERRING TO SRP FORM (LETTER) RECEIVE

DATE: 6/11/2007 **DESCRIPTION:** NOTICE OF RELEASE LETTER SENT

TITLE XVI INFORMATION

ENGINEERING CONTROLS

BARRIER STRUCTURE: NO **BARRIER PAVEMENT:** NO
BARRIER SOIL: NO **BARRIER OTHER:** NO
BARRIER OTHER DESC:

INSTITUTIONAL CONTROLS

GW USE: NO **INDUST COM:** NO
ORDINANCE: NO **WORKER:** NO
OTHER: NO
OTHER DESC:

ENVIRONMENTAL LAND USE CONTROLS

GW USE: NO **LAND USE:** NO
ENG BARRIER: NO **WORKER CAUTION:** NO
SOIL HANDLING: NO **OTHER:** NO

- Continued on next page -

Environmental FirstSearch
Site Detail Report

Target Property: NORTH OF 127TH STREE
BLUE ISLAND IL 60406

JOB: BLUEISLAND

LUST

SEARCH ID: 67 **DIST/DIR:** 0.00 -- **MAP ID:** 18

NAME:	ALDI, INC.	**REV:**	12/14/07
ADDRESS:	12215 SOUTHWESTERN AVENUE	**ID1:**	0310245028-20070785
	BLUE ISLAND IL 60406	**ID2:**	20070785
	COOK	**STATUS:**	ACTIVE
CONTACT:	RICHARD KICKERT	**PHONE:**	7083897100

OTHER DESC:

HWY AUTH AGREEMENT: NO
AGREEMENT DESC: No

Target Property: NORTH OF 127TH STREE
BLUE ISLAND IL 60406

JOB: BLUEISLAND

LUST

SEARCH ID: 95 **DIST/DIR:** 0.00 -- **MAP ID:** 3

NAME: TRIFFLER OLDS
ADDRESS: 12609 SOUTH WESTERN AVE..
BLUE ISLAND IL 60406
COOK
CONTACT: MARK TRIFFLER

REV: 12/14/07
ID1: 0310245062-913315
ID2: 913315
STATUS: CLOSED
PHONE: 7083854640

SITE INFORMATION

DATE REPORTED: 11/15/1991
IEMA NUMBER: 913315

CONTENTS/PRODUCT

GASOLINE: NO
UNLEADED GASOLINE: NO
DIESEL FUEL: NO
FUEL OIL: YES
JET FUEL: NO
USED/WASTE OIL: NO
NON-PETROLEUM PRODUCT: NO
PETROLEUM: NO

NON-LUST LETTER SENT:
SEC 57.5G LETTER SENT:
NFR LETTER SENT: 7/7/1995
SITE CLASSIFICATION:
IEPA PROJECT MANAGER: CROSS

IEPA CORRESPONDENCE

DATE: 7/8/1994 **DESCRIPTION:** REVIEW LETTER SENT

DATE: 4/8/1994 **DESCRIPTION:** REVIEW LETTER SENT

DATE: 11/20/1991 **DESCRIPTION:** NOTICE OF RELEASE LETTER SENT

DATE: 5/3/1993 **DESCRIPTION:** APPROVED PLAN LETTER SENT

DATE: 6/13/1995 **DESCRIPTION:** REVIEW LETTER SENT

DATE: 5/15/1995 **DESCRIPTION:** REVIEW LETTER SENT

DATE: 6/11/1992 **DESCRIPTION:** CORRECTIVE ACTION PLAN RECEIVED

TITLE XVI INFORMATION

ENGINEERING CONTROLS

BARRIER STRUCTURE: NO **BARRIER PAVEMENT:** NO
BARRIER SOIL: NO **BARRIER OTHER:** NO
BARRIER OTHER DESC:

INSTITUTIONAL CONTROLS

GW USE: NO **INDUST COM:** NO

- Continued on next page -

Target Property: NORTH OF 127TH STREE
BLUE ISLAND IL 60406

JOB: BLUEISLAND

LUST

SEARCH ID: 95 **DIST/DIR:** 0.00 -- **MAP ID:** 3

NAME:	TRIFFLER OLDS	**REV:**	12/14/07
ADDRESS:	12609 SOUTH WESTERN AVE..	**ID1:**	0310245062-913315
	BLUE ISLAND IL 60406	**ID2:**	913315
	COOK	**STATUS:**	CLOSED
CONTACT:	MARK TRIFFLER	**PHONE:**	7083854640

ORDINANCE:	NO	**WORKER:**	NO
OTHER:	NO		
OTHER DESC:			

ENVIRONMENTAL LAND USE CONTROLS

GW USE:	NO	**LAND USE:**	NO
ENG BARRIER:	NO	**WORKER CAUTION:**	NO
SOIL HANDLING:	NO	**OTHER:**	NO
OTHER DESC:			

HWY AUTH AGREEMENT:	NO
AGREEMENT DESC:	No

Target Property: NORTH OF 127TH STREE
BLUE ISLAND IL 60406

JOB: BLUEISLAND

LUST

SEARCH ID: 94 **DIST/DIR:** 0.00 -- **MAP ID:** 13

NAME: TRIFFLER OLDS
ADDRESS: 12413 SOUTH WESTERN AVE.
BLUE ISLAND IL 60406
CONTACT: MARK TRIFFLER

REV: 12/14/07
ID1: 0310245062-900129
ID2: 900129
STATUS: CLOSED
PHONE: 7083854640

SITE INFORMATION

DATE REPORTED: 1/15/1990
IEMA NUMBER: 900129

CONTENTS/PRODUCT

GASOLINE: YES
UNLEADED GASOLINE: NO
DIESEL FUEL: NO
FUEL OIL: NO
JET FUEL: NO
USED/WASTE OIL: NO
NON-PETROLEUM PRODUCT: NO
PETROLEUM: NO

NON-LUST LETTER SENT:
SEC 57.5G LETTER SENT:
NFR LETTER SENT: 7/7/1995
SITE CLASSIFICATION:
IEPA PROJECT MANAGER: CROSS

IEPA CORRESPONDENCE

DATE:	7/31/1992	**DESCRIPTION:**	REVIEW LETTER SENT
DATE:	5/3/1993	**DESCRIPTION:**	REVIEW LETTER SENT
DATE:	10/14/1993	**DESCRIPTION:**	CORRECTIVE ACTION PLAN RECEIVED
DATE:	10/18/1993	**DESCRIPTION:**	REVIEW LETTER SENT
DATE:	4/8/1994	**DESCRIPTION:**	REVIEW LETTER SENT
DATE:	7/8/1994	**DESCRIPTION:**	REVIEW LETTER SENT
DATE:	6/28/1993	**DESCRIPTION:**	REVIEW LETTER SENT
DATE:	6/13/1995	**DESCRIPTION:**	REVIEW LETTER SENT
DATE:	6/11/1992	**DESCRIPTION:**	CORRECTIVE ACTION PLAN RECEIVED
DATE:	6/10/1991	**DESCRIPTION:**	REVIEW LETTER SENT
DATE:	2/20/1990	**DESCRIPTION:**	RESPONSE LETTER RECEIVED
DATE:	1/30/1990	**DESCRIPTION:**	NOTICE OF RELEASE LETTER SENT
DATE:	9/28/1993	**DESCRIPTION:**	REVIEW LETTER SENT
DATE:	5/15/1995	**DESCRIPTION:**	REVIEW LETTER SENT

- Continued on next page -

Environmental FirstSearch
Site Detail Report

Target Property: NORTH OF 127TH STREE
BLUE ISLAND IL 60406

JOB: BLUEISLAND

LUST

SEARCH ID: 94 **DIST/DIR:** 0.00 -- **MAP ID:** 13

NAME: TRIFFLER OLDS
ADDRESS: 12413 SOUTH WESTERN AVE.
BLUE ISLAND IL 60406
CONTACT: MARK TRIFFLER

REV: 12/14/07
ID1: 0310245062-900129
ID2: 900129
STATUS: CLOSED
PHONE: 7083854640

TITLE XVI INFORMATION

ENGINEERING CONTROLS

BARRIER STRUCTURE: NO
BARRIER PAVEMENT: NO
BARRIER SOIL: NO
BARRIER OTHER: NO
BARRIER OTHER DESC:

INSTITUTIONAL CONTROLS

GW USE: NO
INDUST COM: NO
ORDINANCE: NO
WORKER: NO
OTHER: NO
OTHER DESC:

ENVIRONMENTAL LAND USE CONTROLS

GW USE: NO
LAND USE: NO
ENG BARRIER: NO
WORKER CAUTION: NO
SOIL HANDLING: NO
OTHER: NO
OTHER DESC:

HWY AUTH AGREEMENT: NO
AGREEMENT DESC: No

Target Property: NORTH OF 127TH STREE
BLUE ISLAND IL 60406

JOB: BLUEISLAND

LUST

SEARCH ID: 75 **DIST/DIR:** 0.00 -- **MAP ID:** 5

NAME: BULK PETROLEUM CORP.
ADDRESS: 12548 SOUTH WESTERN AVE.
BLUE ISLAND IL 60406
COO
CONTACT: CHARLIE DHOLIWAL

REV: 12/14/07
ID1: 0310245063-20021765
ID2: 20021765
STATUS: ACTIVE
PHONE: 4142424800

SITE INFORMATION

DATE REPORTED: 12/11/2002
IEMA NUMBER: 20021765

CONTENTS/PRODUCT

GASOLINE: NO
UNLEADED GASOLINE: YES
DIESEL FUEL: NO
FUEL OIL: NO
JET FUEL: NO
USED/WASTE OIL: NO
NON-PETROLEUM PRODUCT: NO
PETROLEUM: NO

NON-LUST LETTER SENT:
SEC 57.5G LETTER SENT:
NFR LETTER SENT:
SITE CLASSIFICATION:
IEPA PROJECT MANAGER: DONNELLY

IEPA CORRESPONDENCE

DATE: 10/3/2003 **DESCRIPTION:** APPROVED PLAN LETTER SENT

DATE: 2/25/2003 **DESCRIPTION:** NOTICE OF RELEASE LETTER SENT

DATE: 7/17/2003 **DESCRIPTION:** REVIEW LETTER SENT

DATE: 3/7/2003 **DESCRIPTION:** PROFESSIONAL ENGINEER CERTIFICATION RECEIVED

TITLE XVI INFORMATION

DOCUMENT: AMSIPBUD
RECEIVED: 8/30/2004
RESPONSE DUE: 12/28/2004
RESPONSE MAILED: 10/12/2004
RESPONSE TYPE: MOD

DOCUMENT: SIPBUD
RECEIVED: 4/2/2004
RESPONSE DUE: 7/31/2004
RESPONSE MAILED: 5/18/2004
RESPONSE TYPE: APR

DOCUMENT: SIP
RECEIVED: 3/7/2003
RESPONSE DUE: 7/5/2003
RESPONSE MAILED: 4/4/2003

- Continued on next page -

Target Property: NORTH OF 127TH STREE
BLUE ISLAND IL 60406

JOB: BLUEISLAND

LUST

SEARCH ID: 75 **DIST/DIR:** 0.00 -- **MAP ID:** 5

NAME: BULK PETROLEUM CORP.
ADDRESS: 12548 SOUTH WESTERN AVE.
BLUE ISLAND IL 60406
COO
CONTACT: CHARLIE DHOLIWAL

REV: 12/14/07
ID1: 0310245063-20021765
ID2: 20021765
STATUS: ACTIVE
PHONE: 4142424800

RESPONSE TYPE: MOD

DOCUMENT: AMSIP
RECEIVED: 8/30/2004
RESPONSE DUE: 12/28/2004
RESPONSE MAILED: 10/12/2004
RESPONSE TYPE: MOD

DOCUMENT: AMSIP
RECEIVED: 11/26/2003
RESPONSE DUE: 3/25/2004
RESPONSE MAILED: 1/16/2004
RESPONSE TYPE: MOD

DOCUMENT: SIPBUD
RECEIVED: 11/26/2003
RESPONSE DUE: 3/25/2004
RESPONSE MAILED: 1/16/2004
RESPONSE TYPE: MOD

DOCUMENT: SICOM
RECEIVED: 6/8/2004
RESPONSE DUE: 10/6/2004
RESPONSE MAILED: 6/30/2004
RESPONSE TYPE: DEN

ENGINEERING CONTROLS

BARRIER STRUCTURE: NO
BARRIER PAVEMENT: NO
BARRIER SOIL: NO
BARRIER OTHER: NO
BARRIER OTHER DESC:

INSTITUTIONAL CONTROLS

GW USE: NO
INDUST COM: NO
ORDINANCE: NO
WORKER: NO
OTHER: NO
OTHER DESC:

ENVIRONMENTAL LAND USE CONTROLS

GW USE: NO
LAND USE: NO
ENG BARRIER: NO
WORKER CAUTION: NO
SOIL HANDLING: NO
OTHER: NO
OTHER DESC:

HWY AUTH AGREEMENT: NO
AGREEMENT DESC: No

Target Property: NORTH OF 127TH STREE
BLUE ISLAND IL 60406

JOB: BLUEISLAND

LUST

SEARCH ID: 79 **DIST/DIR:** 0.00 -- **MAP ID:** 6

NAME:	FRED JAMES BUICK	**REV:**	12/14/07
ADDRESS:	120 and WESTERN	**ID1:**	0310240017-890409
	BLUE ISLAND IL 60406	**ID2:**	890409
	COOK	**STATUS:**	CLOSED
CONTACT:	CHRIS CARPEN	**PHONE:**	7083886120

SITE INFORMATION

DATE REPORTED: 3/16/1989
IEMA NUMBER: 890409

CONTENTS/PRODUCT

GASOLINE: NO
UNLEADED GASOLINE: NO
DIESEL FUEL: NO
FUEL OIL: NO
JET FUEL: NO
USED/WASTE OIL: YES
NON-PETROLEUM PRODUCT: NO
PETROLEUM: NO

NON-LUST LETTER SENT:
SEC 57.5G LETTER SENT:
NFR LETTER SENT: 9/6/1990
SITE CLASSIFICATION:
IEPA PROJECT MANAGER: NOT ASSIGNED

IEPA CORRESPONDENCE

DATE: 3/29/1989 **DESCRIPTION:** NOTICE OF RELEASE LETTER SENT

DATE: 4/10/1989 **DESCRIPTION:** RESPONSE LETTER RECEIVED

TITLE XVI INFORMATION

ENGINEERING CONTROLS

BARRIER STRUCTURE: NO **BARRIER PAVEMENT:** NO
BARRIER SOIL: NO **BARRIER OTHER:** NO
BARRIER OTHER DESC:

INSTITUTIONAL CONTROLS

GW USE: NO **INDUST COM:** NO
ORDINANCE: NO **WORKER:** NO
OTHER: NO
OTHER DESC:

ENVIRONMENTAL LAND USE CONTROLS

GW USE: NO **LAND USE:** NO
ENG BARRIER: NO **WORKER CAUTION:** NO
SOIL HANDLING: NO **OTHER:** NO

- Continued on next page -

Target Property: NORTH OF 127TH STREE
BLUE ISLAND IL 60406

JOB: BLUEISLAND

LUST

SEARCH ID: 79 **DIST/DIR:** 0.00 -- **MAP ID:** 6

NAME: FRED JAMES BUICK
ADDRESS: 120 and WESTERN
BLUE ISLAND IL 60406
COOK
CONTACT: CHRIS CARPEN

REV: 12/14/07
ID1: 0310240017-890409
ID2: 890409
STATUS: CLOSED
PHONE: 7083886120

OTHER DESC:

HWY AUTH AGREEMENT: NO
AGREEMENT DESC: No

Target Property: NORTH OF 127TH STREE
BLUE ISLAND IL 60406

JOB: BLUEISLAND

RCRAGN

SEARCH ID: 8 **DIST/DIR:** 0.00 -- **MAP ID:** 4

NAME:	BOBS AUTO AND DETAIL	**REV:**	6/6/06
ADDRESS:	12301 S WESTERN AVE	**ID1:**	ILD982208688
	BLUE ISLAND IL 60406	**ID2:**	
	COOK	**STATUS:**	SGN
CONTACT:	ROBERT WERIAK	**PHONE:**	3123883830

SITE INFORMATION

CONTACT INFORMATION: ROBERT WERIAK
12301 S WESTERN AVE
BLUE ISLAND IL 60406

PHONE: 3123883830

UNIVERSE INFORMATION:

GOVERNMENT PERFORMANCE AND RESULTS ACT (GPRA)

GPRA PERMIT:	*N - NO*
GPRA POST CLOSURE:	*N - NO*
GPRA CA:	*N - NO*
GPRA COMPLIANCE MONITORING and ENFORCEMENT:	*N - NO*

SUBJECT TO CORRECTIVE ACTION (SUBJCA)

SUBJCA:	N - NO
SUBJCA TSD 3004:	N - NO
SUBJCA NON TSD:	N - NO
SIGNIFICANT NON-COMPLIANCE(SNC):	N - NO
BEGINNING OF THE YEAR SNC:	N - NO
PERMIT WORKLOAD:	-----
CLOSURE WORKLOAD:	-----
POST CLOSURE WORKLOAD:	-----
PERMITTING /CLOSURE/POST-CLOSURE PROGRESS:	-----
CORRECTIVE ACTION WORKLOAD:	N - NO
GENERATOR STATUS:	SQG - SMALL QUANTITY GENERATOR: GENERATES 100 - 1000 KG/MONTH OF HAZARDOUS WASTE

NAIC INFORMATION

ENFORCEMENT INFORMATION:

VIOLATION INFORMATION:

HAZARDOUS WASTE INFORMATION:

The following spent non-halogenated solvents: toluene, methyl ethyl ketone, carbon disulfide, isobutanol, pyridine, benzene, 2-ethoxyethanol, and 2-nitropropane; all spent solvent mixtures/blends containing, before use, a to
Ignitable waste
The following spent non-halogenated solvents: Xylene, acetone, ethyl acetate, ethyl benzene, ethyl ether, methyl isobutyl ketone, n-butyl alcohol,

- Continued on next page -

Environmental FirstSearch
Site Detail Report

Target Property: NORTH OF 127TH STREE
BLUE ISLAND IL 60406

JOB: BLUEISLAND

RCRAGN

SEARCH ID: 8 **DIST/DIR:** 0.00 -- **MAP ID:** 4

NAME:	BOBS AUTO AND DETAIL	**REV:**	6/6/06
ADDRESS:	12301 S WESTERN AVE	**ID1:**	ILD982208688
	BLUE ISLAND IL 60406	**ID2:**	
	COOK	**STATUS:**	SGN
CONTACT:	ROBERT WERIAK	**PHONE:**	3123883830

cyclohexanone, and methanol; all spent solvent mixtures/ blends containing, b
D000

Target Property: NORTH OF 127TH STREE
BLUE ISLAND IL 60406

JOB: BLUEISLAND

RCRAGN

SEARCH ID: 10 **DIST/DIR:** 0.00 -- **MAP ID:** 24

NAME: FASHION CLEANERS
ADDRESS: 12554 S WESTERN
BLUE ISLAND IL 60406
COOK
CONTACT: MARK LORTS

REV: 6/6/06
ID1: ILD042532580
ID2:
STATUS: SGN
PHONE: 7083853422

SITE INFORMATION

CONTACT INFORMATION: SANTO DE
12554 S WESTERN
BLUE ISLAND IL 60406

PHONE: 3123853422

CONTACT INFORMATION: MARK LORTS
12554 S WESTERN
BLUE ISLAND IL 60406

PHONE: 7083853422

UNIVERSE INFORMATION:

GOVERNMENT PERFORMANCE AND RESULTS ACT (GPRA)

GPRA PERMIT: *N - NO*
GPRA POST CLOSURE: *N - NO*
GPRA CA: *N - NO*
GPRA COMPLIANCE MONITORING and ENFORCEMENT: *N - NO*

SUBJECT TO CORRECTIVE ACTION (SUBJCA)

SUBJCA: N - NO
SUBJCA TSD 3004: N - NO
SUBJCA NON TSD: N - NO

SIGNIFICANT NON-COMPLIANCE(SNC): N - NO
BEGINNING OF THE YEAR SNC: N - NO
PERMIT WORKLOAD: -----
CLOSURE WORKLOAD: -----
POST CLOSURE WORKLOAD: -----
PERMITTING /CLOSURE/POST-CLOSURE PROGRESS: -----
CORRECTIVE ACTION WORKLOAD: N - NO
GENERATOR STATUS: SQG - SMALL QUANTITY GENERATOR: GENERATES 100 - 1000 KG/MONTH OF HAZARDOUS WASTE

NAIC INFORMATION

ENFORCEMENT INFORMATION:

VIOLATION INFORMATION:

- Continued on next page -

Environmental FirstSearch
Site Detail Report

Target Property: NORTH OF 127TH STREE
BLUE ISLAND IL 60406

JOB: BLUEISLAND

RCRAGN

SEARCH ID: 10 **DIST/DIR:** 0.00 -- **MAP ID:** 24

NAME:	FASHION CLEANERS	**REV:**	6/6/06
ADDRESS:	12554 S WESTERN	**ID1:**	ILD042532580
	BLUE ISLAND IL 60406	**ID2:**	
	COOK	**STATUS:**	SGN
CONTACT:	MARK LORTS	**PHONE:**	7083853422

HAZARDOUS WASTE INFORMATION:

The following spent halogenated solvents: Tetrachloroethylene, methylene chloride, trichloroethylene, 1,1,1-trichloroethane, chlorobenzene, 1,1,2-trichloro-1,2,2-trifluoroethane, ortho-dichlorobenzene, trichlorofluoromethane

Environmental FirstSearch
Site Detail Report

Target Property: NORTH OF 127TH STREE
BLUE ISLAND IL 60406

JOB: BLUEISLAND

RCRAGN

SEARCH ID: 28 **DIST/DIR:** 0.00 -- **MAP ID:** 28

NAME:	TRIFFLER OLDSMOBILE	**REV:**	6/6/06
ADDRESS:	12609 S WESTERN	**ID1:**	ILD984838110
	BLUE ISLAND IL 60406	**ID2:**	
	COOK	**STATUS:**	SGN
CONTACT:	MARK TRIFFLER	**PHONE:**	7083854640

SITE INFORMATION

CONTACT INFORMATION: MARK TRIFFLER
12413 S WESTERN
BLUE ISLAND IL 60406

PHONE: 7083854640

UNIVERSE INFORMATION:

GOVERNMENT PERFORMANCE AND RESULTS ACT (GPRA)

GPRA PERMIT:	*N - NO*
GPRA POST CLOSURE:	*N - NO*
GPRA CA:	*N - NO*
GPRA COMPLIANCE MONITORING and ENFORCEMENT:	*N - NO*

SUBJECT TO CORRECTIVE ACTION (SUBJCA)

SUBJCA:	N - NO
SUBJCA TSD 3004:	N - NO
SUBJCA NON TSD:	N - NO
SIGNIFICANT NON-COMPLIANCE(SNC):	N - NO
BEGINNING OF THE YEAR SNC:	N - NO
PERMIT WORKLOAD:	-----
CLOSURE WORKLOAD:	-----
POST CLOSURE WORKLOAD:	-----
PERMITTING /CLOSURE/POST-CLOSURE PROGRESS:	-----
CORRECTIVE ACTION WORKLOAD:	N - NO
GENERATOR STATUS:	SQG - SMALL QUANTITY GENERATOR: GENERATES 100 - 1000 KG/MONTH OF HAZARDOUS WASTE

NAIC INFORMATION

ENFORCEMENT INFORMATION:

VIOLATION INFORMATION:

HAZARDOUS WASTE INFORMATION:

Ignitable waste

Target Property: NORTH OF 127TH STREE
BLUE ISLAND IL 60406

JOB: BLUEISLAND

RCRAGN

SEARCH ID: 33 **DIST/DIR:** 0.00 -- **MAP ID:** 11

NAME: ZAKS AUTO REBUILDERS
ADDRESS: 12626 S WESTERN AVE
BLUE ISLAND IL 60406
CONTACT: ROBERT ZAKHAR

REV: 6/6/06
ID1: ILR000003525
ID2:
STATUS: VGN
PHONE: 7083895137

SITE INFORMATION

CONTACT INFORMATION: ROBERT ZAKHAR
12626 S WESTERN AVE
BLUE ISLAND IL 60406

PHONE: 7083895137

UNIVERSE INFORMATION:

GOVERNMENT PERFORMANCE AND RESULTS ACT (GPRA)

GPRA PERMIT: *N - NO*
GPRA POST CLOSURE: *N - NO*
GPRA CA: *N - NO*
GPRA COMPLIANCE MONITORING and ENFORCEMENT: *N - NO*

SUBJECT TO CORRECTIVE ACTION (SUBJCA)

SUBJCA: N - NO
SUBJCA TSD 3004: N - NO
SUBJCA NON TSD: N - NO

SIGNIFICANT NON-COMPLIANCE(SNC): N - NO
BEGINNING OF THE YEAR SNC: N - NO
PERMIT WORKLOAD: -----
CLOSURE WORKLOAD: -----
POST CLOSURE WORKLOAD: -----
PERMITTING /CLOSURE/POST-CLOSURE PROGRESS: -----
CORRECTIVE ACTION WORKLOAD: N - NO
GENERATOR STATUS: CEG - CONDITIONALLY EXEMPT SMALL QUANTITY GENERATORS: GENERATES LESS THAN 100 KG/MONTH OF HAZA

NAIC INFORMATION

ENFORCEMENT INFORMATION:

VIOLATION INFORMATION:

HAZARDOUS WASTE INFORMATION:

Ignitable waste
The following spent non-halogenated solvents: toluene, methyl ethyl ketone, carbon disulfide, isobutanol, pyridine, benzene, 2-ethoxyethanol, and 2-nitropropane; all spent solvent mixtures/blends containing, before use, a to
The following spent non-halogenated solvents: Xylene, acetone, ethyl acetate, ethyl benzene, ethyl ether, methyl isobutyl ketone, n-butyl alcohol, cyclohexanone, and methanol; all spent solvent mixtures/ blends containing, b

Environmental FirstSearch
Site Detail Report

Target Property: NORTH OF 127TH STREE
BLUE ISLAND IL 60406

JOB: BLUEISLAND

RCRAGN

SEARCH ID: 31 **DIST/DIR:** 0.00 -- **MAP ID:** 7

NAME:	WE CARE CLEANERS	**REV:**	6/6/06
ADDRESS:	2347 W 119TH ST	**ID1:**	ILD113484828
	BLUE ISLAND IL 60406	**ID2:**	
	COOK	**STATUS:**	SGN
CONTACT:	SIN YI	**PHONE:**	3123897530

SITE INFORMATION

CONTACT INFORMATION: SIN YI
2347 W 119TH ST
BLUE ISLAND IL 60406

PHONE: 3123897530

UNIVERSE INFORMATION:

GOVERNMENT PERFORMANCE AND RESULTS ACT (GPRA)

GPRA PERMIT:	*N - NO*
GPRA POST CLOSURE:	*N - NO*
GPRA CA:	*N - NO*
GPRA COMPLIANCE MONITORING and ENFORCEMENT:	*N - NO*

SUBJECT TO CORRECTIVE ACTION (SUBJCA)

SUBJCA:	N - NO
SUBJCA TSD 3004:	N - NO
SUBJCA NON TSD:	N - NO
SIGNIFICANT NON-COMPLIANCE(SNC):	N - NO
BEGINNING OF THE YEAR SNC:	N - NO
PERMIT WORKLOAD:	-----
CLOSURE WORKLOAD:	-----
POST CLOSURE WORKLOAD:	-----
PERMITTING /CLOSURE/POST-CLOSURE PROGRESS:	-----
CORRECTIVE ACTION WORKLOAD:	N - NO
GENERATOR STATUS:	SQG - SMALL QUANTITY GENERATOR: GENERATES 100 - 1000 KG/MONTH OF HAZARDOUS WASTE

NAIC INFORMATION

ENFORCEMENT INFORMATION:

VIOLATION INFORMATION:

HAZARDOUS WASTE INFORMATION:

D000
The following spent halogenated solvents: Tetrachloroethylene, methylene chloride, trichloroethylene, 1,1,1-trichloroethane, chlorobenzene, 1,1,2-trichloro-1,2,2-trifluoroethane, ortho-dichlorobenzene, trichlorofluoromethane

Environmental FirstSearch
Site Detail Report

Target Property: NORTH OF 127TH STREE
BLUE ISLAND IL 60406

JOB: BLUEISLAND

RCRAGN

SEARCH ID: 32 **DIST/DIR:** 0.00 -- **MAP ID:** 2

NAME:	WILLYS CARBERATOR AND IGNITION	**REV:**	6/6/06
ADDRESS:	12158 S WESTERN AVE	**ID1:**	ILD984830828
	BLUE ISLAND IL 60406	**ID2:**	
	COOK	**STATUS:**	VGN
CONTACT:	TED WILLY	**PHONE:**	7083882925

SITE INFORMATION

CONTACT INFORMATION: TED WILLY
12158 S WESTERN AVE
BLUE ISLAND IL 60406

PHONE: 7083882925

UNIVERSE INFORMATION:

GOVERNMENT PERFORMANCE AND RESULTS ACT (GPRA)

GPRA PERMIT: *N - NO*
GPRA POST CLOSURE: *N - NO*
GPRA CA: *N - NO*
GPRA COMPLIANCE MONITORING and ENFORCEMENT: *N - NO*

SUBJECT TO CORRECTIVE ACTION (SUBJCA)

SUBJCA: N - NO
SUBJCA TSD 3004: N - NO
SUBJCA NON TSD: N - NO

SIGNIFICANT NON-COMPLIANCE(SNC): N - NO
BEGINNING OF THE YEAR SNC: N - NO
PERMIT WORKLOAD: -----
CLOSURE WORKLOAD: -----
POST CLOSURE WORKLOAD: -----
PERMITTING /CLOSURE/POST-CLOSURE PROGRESS: -----
CORRECTIVE ACTION WORKLOAD: N - NO
GENERATOR STATUS: CEG - CONDITIONALLY EXEMPT SMALL QUANTITY GENERATORS: GENERATES LESS THAN 100 KG/MONTH OF HAZA

NAIC INFORMATION

ENFORCEMENT INFORMATION:

VIOLATION INFORMATION:

HAZARDOUS WASTE INFORMATION:

Ignitable waste

Target Property: NORTH OF 127TH STREE
BLUE ISLAND IL 60406

JOB: BLUEISLAND

RCRAGN

SEARCH ID: 21 **DIST/DIR:** 0.00 -- **MAP ID:** 18

NAME:	MONTELL PONTIAC	**REV:**	6/6/06
ADDRESS:	12215 S WESTERN AVE	**ID1:**	ILD057862716
	BLUE ISLAND IL 60406	**ID2:**	
	COOK	**STATUS:**	SGN
CONTACT:	RICHARD KICKERT	**PHONE:**	7083897100

SITE INFORMATION

CONTACT INFORMATION: RICHARD KICKERT
12215 S WESTERN AVE
BLUE ISLAND IL 60406

PHONE: 7083897100

UNIVERSE INFORMATION:

GOVERNMENT PERFORMANCE AND RESULTS ACT (GPRA)

GPRA PERMIT:	*N - NO*
GPRA POST CLOSURE:	*N - NO*
GPRA CA:	*N - NO*
GPRA COMPLIANCE MONITORING and ENFORCEMENT:	*N - NO*

SUBJECT TO CORRECTIVE ACTION (SUBJCA)

SUBJCA:	N - NO
SUBJCA TSD 3004:	N - NO
SUBJCA NON TSD:	N - NO
SIGNIFICANT NON-COMPLIANCE(SNC):	N - NO
BEGINNING OF THE YEAR SNC:	N - NO
PERMIT WORKLOAD:	-----
CLOSURE WORKLOAD:	-----
POST CLOSURE WORKLOAD:	-----
PERMITTING /CLOSURE/POST-CLOSURE PROGRESS:	-----
CORRECTIVE ACTION WORKLOAD:	N - NO
GENERATOR STATUS:	SQG - SMALL QUANTITY GENERATOR: GENERATES 100 - 1000 KG/MONTH OF HAZARDOUS WASTE

NAIC INFORMATION

ENFORCEMENT INFORMATION:

VIOLATION INFORMATION:

HAZARDOUS WASTE INFORMATION:

The following spent non-halogenated solvents: toluene, methyl ethyl ketone, carbon disulfide, isobutanol, pyridine, benzene, 2-ethoxyethanol, and 2-nitropropane; all spent solvent mixtures/blends containing, before use, a to
Ignitable waste
The following spent non-halogenated solvents: Xylene, acetone, ethyl acetate, ethyl benzene, ethyl ether, methyl isobutyl ketone, n-butyl alcohol,

- Continued on next page -

Target Property: NORTH OF 127TH STREE
BLUE ISLAND IL 60406

JOB: BLUEISLAND

RCRAGN

SEARCH ID: 21 **DIST/DIR:** 0.00 -- **MAP ID:** 18

NAME:	MONTELL PONTIAC	**REV:**	6/6/06
ADDRESS:	12215 S WESTERN AVE	**ID1:**	ILD057862716
	BLUE ISLAND IL 60406	**ID2:**	
	COOK	**STATUS:**	SGN
CONTACT:	RICHARD KICKERT	**PHONE:**	7083897100

cyclohexanone, and methanol; all spent solvent mixtures/ blends containing, b

Environmental FirstSearch
Site Detail Report

Target Property: NORTH OF 127TH STREE
BLUE ISLAND IL 60406

JOB: BLUEISLAND

RCRAGN

SEARCH ID: 26 **DIST/DIR:** 0.00 -- **MAP ID:** 29

NAME: SHELL OIL CO
ADDRESS: 11901 S WESTERN AVE
BLUE ISLAND IL 60406
COOK
CONTACT: EDWARD FEELY

REV: 6/6/06
ID1: ILD984911669
ID2:
STATUS: SGN
PHONE: 7085725727

SITE INFORMATION

CONTACT INFORMATION: EDWARD FEELY
1415 W 22ND ST
OAK BROOK IL 60522

PHONE: 7085725727

UNIVERSE INFORMATION:

GOVERNMENT PERFORMANCE AND RESULTS ACT (GPRA)

GPRA PERMIT: *N - NO*
GPRA POST CLOSURE: *N - NO*
GPRA CA: *N - NO*
GPRA COMPLIANCE MONITORING and ENFORCEMENT: *N - NO*

SUBJECT TO CORRECTIVE ACTION (SUBJCA)

SUBJCA: N - NO
SUBJCA TSD 3004: N - NO
SUBJCA NON TSD: N - NO

SIGNIFICANT NON-COMPLIANCE(SNC): N - NO
BEGINNING OF THE YEAR SNC: N - NO
PERMIT WORKLOAD: -----
CLOSURE WORKLOAD: -----
POST CLOSURE WORKLOAD: -----
PERMITTING /CLOSURE/POST-CLOSURE PROGRESS: -----
CORRECTIVE ACTION WORKLOAD: N - NO
GENERATOR STATUS: SQG - SMALL QUANTITY GENERATOR: GENERATES 100 - 1000 KG/MONTH OF HAZARDOUS WASTE

NAIC INFORMATION

ENFORCEMENT INFORMATION:

VIOLATION INFORMATION:

HAZARDOUS WASTE INFORMATION:

Benzene
Ignitable waste
Lead
D000

Environmental FirstSearch
Site Detail Report

Target Property: NORTH OF 127TH STREE
BLUE ISLAND IL 60406

JOB: BLUEISLAND

RCRAGN

SEARCH ID: 14 **DIST/DIR:** 0.00 -- **MAP ID:** 21

NAME:	HAUSERS BODY SHOP	**REV:**	6/6/06
ADDRESS:	12300 S WESTERN	**ID1:**	ILD113478515
	BLUE ISLAND IL 60406	**ID2:**	
	COOK	**STATUS:**	SGN
CONTACT:	DON HAUSER	**PHONE:**	3123891667

SITE INFORMATION

CONTACT INFORMATION: DON HAUSER
12300 S WESTERN
BLUE ISLAND IL 60406

PHONE: 3123891667

UNIVERSE INFORMATION:

GOVERNMENT PERFORMANCE AND RESULTS ACT (GPRA)

GPRA PERMIT:	*N - NO*
GPRA POST CLOSURE:	*N - NO*
GPRA CA:	*N - NO*
GPRA COMPLIANCE MONITORING and ENFORCEMENT:	*N - NO*

SUBJECT TO CORRECTIVE ACTION (SUBJCA)

SUBJCA:	N - NO
SUBJCA TSD 3004:	N - NO
SUBJCA NON TSD:	N - NO
SIGNIFICANT NON-COMPLIANCE(SNC):	N - NO
BEGINNING OF THE YEAR SNC:	N - NO
PERMIT WORKLOAD:	-----
CLOSURE WORKLOAD:	-----
POST CLOSURE WORKLOAD:	-----
PERMITTING /CLOSURE/POST-CLOSURE PROGRESS:	-----
CORRECTIVE ACTION WORKLOAD:	N - NO
GENERATOR STATUS:	SQG - SMALL QUANTITY GENERATOR: GENERATES 100 - 1000 KG/MONTH OF HAZARDOUS WASTE

NAIC INFORMATION

ENFORCEMENT INFORMATION:

VIOLATION INFORMATION:

HAZARDOUS WASTE INFORMATION:

Ignitable waste
D000

Target Property: NORTH OF 127TH STREE
BLUE ISLAND IL 60406

JOB: BLUEISLAND

RCRAGN

SEARCH ID: 23 **DIST/DIR:** 0.00 -- **MAP ID:** 26

NAME:	PAINT FACTORY THE	**REV:**	6/6/06
ADDRESS:	12519 IRVING	**ID1:**	ILR000006254
	BLUE ISLAND IL 60406	**ID2:**	
	COOK	**STATUS:**	VGN
CONTACT:	DAVE ZANDY	**PHONE:**	7083712714

SITE INFORMATION

CONTACT INFORMATION: DAVE ZANDY
12519 IRVING
BLUE ISLAND IL 60406

PHONE: 7083712714

UNIVERSE INFORMATION:

GOVERNMENT PERFORMANCE AND RESULTS ACT (GPRA)

GPRA PERMIT: *N - NO*
GPRA POST CLOSURE: *N - NO*
GPRA CA: *N - NO*
GPRA COMPLIANCE MONITORING and ENFORCEMENT: *N - NO*

SUBJECT TO CORRECTIVE ACTION (SUBJCA)

SUBJCA: N - NO
SUBJCA TSD 3004: N - NO
SUBJCA NON TSD: N - NO

SIGNIFICANT NON-COMPLIANCE(SNC): N - NO
BEGINNING OF THE YEAR SNC: N - NO
PERMIT WORKLOAD: -----
CLOSURE WORKLOAD: -----
POST CLOSURE WORKLOAD: -----
PERMITTING /CLOSURE/POST-CLOSURE PROGRESS: -----
CORRECTIVE ACTION WORKLOAD: N - NO
GENERATOR STATUS: CEG - CONDITIONALLY EXEMPT SMALL QUANTITY GENERATORS: GENERATES LESS THAN 100 KG/MONTH OF HAZA

NAIC INFORMATION

ENFORCEMENT INFORMATION:

VIOLATION INFORMATION:

HAZARDOUS WASTE INFORMATION:

Tetrachloroethylene
Benzene
Trichloroethylene
The following spent non-halogenated solvents: toluene, methyl ethyl ketone, carbon disulfide, isobutanol, pyridine, benzene, 2-ethoxyethanol, and 2-nitropropane; all spent solvent mixtures/blends containing, before use, a to

- Continued on next page -

Environmental FirstSearch
Site Detail Report

Target Property: NORTH OF 127TH STREE
BLUE ISLAND IL 60406

JOB: BLUEISLAND

RCRAGN

SEARCH ID: 23 **DIST/DIR:** 0.00 -- **MAP ID:** 26

NAME:	PAINT FACTORY THE	**REV:**	6/6/06
ADDRESS:	12519 IRVING	**ID1:**	ILR000006254
	BLUE ISLAND IL 60406	**ID2:**	
	COOK	**STATUS:**	VGN
CONTACT:	DAVE ZANDY	**PHONE:**	7083712714

Methyl ethyl ketone
Lead
Ignitable waste
D000
The following spent non-halogenated solvents: Xylene, acetone, ethyl acetate, ethyl benzene, ethyl ether, methyl isobutyl ketone, n-butyl alcohol, cyclohexanone, and methanol; all spent solvent mixtures/ blends containing, b

Target Property: NORTH OF 127TH STREE
BLUE ISLAND IL 60406

JOB: BLUEISLAND

RCRAGN

SEARCH ID: 13 **DIST/DIR:** 0.00 -- **MAP ID:** 6

NAME:	HAGGERTY TOM BUICK	**REV:**	6/6/06
ADDRESS:	12000 S WESTERN	**ID1:**	ILD089074512
	BLUE ISLAND IL 60406	**ID2:**	
	COOK	**STATUS:**	VGN
CONTACT:	CHRIS CARPEN	**PHONE:**	7083886120

SITE INFORMATION

CONTACT INFORMATION: CHRIS CARPEN
12000 S WESTERN
BLUE ISLAND IL 60406

PHONE: 7083886120

UNIVERSE INFORMATION:

GOVERNMENT PERFORMANCE AND RESULTS ACT (GPRA)

GPRA PERMIT:	*N - NO*
GPRA POST CLOSURE:	*N - NO*
GPRA CA:	*N - NO*
GPRA COMPLIANCE MONITORING and ENFORCEMENT:	*N - NO*

SUBJECT TO CORRECTIVE ACTION (SUBJCA)

SUBJCA:	N - NO
SUBJCA TSD 3004:	N - NO
SUBJCA NON TSD:	N - NO
SIGNIFICANT NON-COMPLIANCE(SNC):	N - NO
BEGINNING OF THE YEAR SNC:	N - NO
PERMIT WORKLOAD:	-----
CLOSURE WORKLOAD:	-----
POST CLOSURE WORKLOAD:	-----
PERMITTING /CLOSURE/POST-CLOSURE PROGRESS:	-----
CORRECTIVE ACTION WORKLOAD:	N - NO

GENERATOR STATUS: CEG - CONDITIONALLY EXEMPT SMALL QUANTITY GENERATORS: GENERATES LESS THAN 100 KG/MONTH OF HAZA

NAIC INFORMATION

ENFORCEMENT INFORMATION:

VIOLATION INFORMATION:

HAZARDOUS WASTE INFORMATION:

The following spent non-halogenated solvents: cresols, cresylic acid, and nitrobenzene; all spent solvent mixtures/blends containing, before use, a total of ten percent or more (by volume) of one or more of the above non-hal
Ignitable waste
The following spent halogenated solvents: Tetrachloroethylene, methylene chloride, trichloroethylene, 1,1,1-trichloroethane, chlorobenzene, 1,1,2-trichloro-1,2,2-trifluoroethane, ortho-dichlorobenzene, trichlorofluoromethane

- Continued on next page -

Environmental FirstSearch
Site Detail Report

Target Property: NORTH OF 127TH STREE
BLUE ISLAND IL 60406

JOB: BLUEISLAND

RCRAGN

SEARCH ID: 13 **DIST/DIR:** 0.00 -- **MAP ID:** 6

NAME:	HAGGERTY TOM BUICK	**REV:**	6/6/06
ADDRESS:	12000 S WESTERN	**ID1:**	ILD089074512
	BLUE ISLAND IL 60406	**ID2:**	
	COOK	**STATUS:**	VGN
CONTACT:	CHRIS CARPEN	**PHONE:**	7083886120

D000

Target Property: NORTH OF 127TH STREE
BLUE ISLAND IL 60406

JOB: BLUEISLAND

RCRAGN

SEARCH ID: 22 **DIST/DIR:** 0.00 -- **MAP ID:** 25

NAME: MONTICELLO MOTORS INC
ADDRESS: 12200 S WESTERN
BLUE ISLAND IL 60406
CONTACT: PAUL LOSIEWICZ

REV: 6/6/06
ID1: ILD984830760
ID2:
STATUS: VGN
PHONE: 7083881610

SITE INFORMATION

CONTACT INFORMATION: PAUL LOSIEWICZ
12200 S WESTERN
BLUE ISLAND IL 60406

PHONE: 7083881610

UNIVERSE INFORMATION:

GOVERNMENT PERFORMANCE AND RESULTS ACT (GPRA)

GPRA PERMIT: *N - NO*
GPRA POST CLOSURE: *N - NO*
GPRA CA: *N - NO*
GPRA COMPLIANCE MONITORING and ENFORCEMENT: *N - NO*

SUBJECT TO CORRECTIVE ACTION (SUBJCA)

SUBJCA: N - NO
SUBJCA TSD 3004: N - NO
SUBJCA NON TSD: N - NO

SIGNIFICANT NON-COMPLIANCE(SNC): N - NO
BEGINNING OF THE YEAR SNC: N - NO
PERMIT WORKLOAD: -----
CLOSURE WORKLOAD: -----
POST CLOSURE WORKLOAD: -----
PERMITTING /CLOSURE/POST-CLOSURE PROGRESS: -----
CORRECTIVE ACTION WORKLOAD: N - NO
GENERATOR STATUS: CEG - CONDITIONALLY EXEMPT SMALL QUANTITY GENERATORS: GENERATES LESS THAN 100 KG/MONTH OF HAZA
NAIC INFORMATION

ENFORCEMENT INFORMATION:

VIOLATION INFORMATION:

HAZARDOUS WASTE INFORMATION:

Ignitable waste
The following spent non-halogenated solvents: toluene, methyl ethyl ketone, carbon disulfide, isobutanol, pyridine, benzene, 2-ethoxyethanol, and 2-nitropropane; all spent solvent mixtures/blends containing, before use, a to
The following spent non-halogenated solvents: Xylene, acetone, ethyl acetate, ethyl benzene, ethyl ether, methyl isobutyl ketone, n-butyl alcohol, cyclohexanone, and methanol; all spent solvent mixtures/ blends containing, b

Environmental FirstSearch
Site Detail Report

Target Property: NORTH OF 127TH STREE
BLUE ISLAND IL 60406

JOB: BLUEISLAND

RCRAGN

SEARCH ID: 20 **DIST/DIR:** 0.00 -- **MAP ID:** 23

NAME: MID REGULATOR CO
ADDRESS: 12537 IRVING ST
BLUE ISLAND IL 60406
COOK
CONTACT: JAMES OEHMKE

REV: 6/6/06
ID1: ILD024972051
ID2:
STATUS: SGN
PHONE: 3123882160

SITE INFORMATION

CONTACT INFORMATION: JAMES OEHMKE
12537 IRVING ST
BLUE ISLAND IL 60406

PHONE: 3123882160

UNIVERSE INFORMATION:

GOVERNMENT PERFORMANCE AND RESULTS ACT (GPRA)

GPRA PERMIT: *N - NO*
GPRA POST CLOSURE: *N - NO*
GPRA CA: *N - NO*
GPRA COMPLIANCE MONITORING and ENFORCEMENT: *N - NO*

SUBJECT TO CORRECTIVE ACTION (SUBJCA)

SUBJCA: N - NO
SUBJCA TSD 3004: N - NO
SUBJCA NON TSD: N - NO

SIGNIFICANT NON-COMPLIANCE(SNC): N - NO
BEGINNING OF THE YEAR SNC: N - NO
PERMIT WORKLOAD: -----
CLOSURE WORKLOAD: -----
POST CLOSURE WORKLOAD: -----
PERMITTING /CLOSURE/POST-CLOSURE PROGRESS: -----
CORRECTIVE ACTION WORKLOAD: N - NO
GENERATOR STATUS: SQG - SMALL QUANTITY GENERATOR: GENERATES 100 - 1000 KG/MONTH OF HAZARDOUS WASTE

NAIC INFORMATION

ENFORCEMENT INFORMATION:

VIOLATION INFORMATION:

HAZARDOUS WASTE INFORMATION:

Ignitable waste
D000

Environmental FirstSearch
Site Detail Report

Target Property: NORTH OF 127TH STREE
BLUE ISLAND IL 60406

JOB: BLUEISLAND

RCRAGN

SEARCH ID: 12 **DIST/DIR:** 0.00 -- **MAP ID:** 20

NAME:	GENES CLEANERS	**REV:**	6/6/06
ADDRESS:	12401 S VINCENNES	**ID1:**	ILD982065195
	BLUE ISLAND IL 60406	**ID2:**	
	COOK	**STATUS:**	SGN
CONTACT:	CHARLES COMMERFORD	**PHONE:**	3123896565

SITE INFORMATION

CONTACT INFORMATION: CHARLES COMMERFORD
12401 S VINCENNES
BLUE ISLAND IL 60406

PHONE: 3123896565

UNIVERSE INFORMATION:

GOVERNMENT PERFORMANCE AND RESULTS ACT (GPRA)

GPRA PERMIT:	*N - NO*
GPRA POST CLOSURE:	*N - NO*
GPRA CA:	*N - NO*
GPRA COMPLIANCE MONITORING and ENFORCEMENT:	*N - NO*

SUBJECT TO CORRECTIVE ACTION (SUBJCA)

SUBJCA:	N - NO
SUBJCA TSD 3004:	N - NO
SUBJCA NON TSD:	N - NO
SIGNIFICANT NON-COMPLIANCE(SNC):	N - NO
BEGINNING OF THE YEAR SNC:	N - NO
PERMIT WORKLOAD:	-----
CLOSURE WORKLOAD:	-----
POST CLOSURE WORKLOAD:	-----
PERMITTING /CLOSURE/POST-CLOSURE PROGRESS:	-----
CORRECTIVE ACTION WORKLOAD:	N - NO
GENERATOR STATUS:	SQG - SMALL QUANTITY GENERATOR: GENERATES 100 - 1000 KG/MONTH OF HAZARDOUS WASTE

NAIC INFORMATION

ENFORCEMENT INFORMATION:

VIOLATION INFORMATION:

HAZARDOUS WASTE INFORMATION:

The following spent halogenated solvents: Tetrachloroethylene, methylene chloride, trichloroethylene, 1,1,1-trichloroethane, chlorobenzene, 1,1,2-trichloro-1,2,2-trifluoroethane, ortho-dichlorobenzene, trichlorofluoromethane

Target Property: NORTH OF 127TH STREE
BLUE ISLAND IL 60406

JOB: BLUEISLAND

RCRAGN

SEARCH ID: 15 **DIST/DIR:** 0.00 -- **MAP ID:** 17

NAME:	KERR HICKMAN CHRYSLER PLYMOUTH	**REV:**	6/6/06
ADDRESS:	11941 S VINCENNES	**ID1:**	ILD984781161
	BLUE ISLAND IL 60406	**ID2:**	
	COOK	**STATUS:**	SGN
CONTACT:	ROBERT GOMEZ	**PHONE:**	7083853544

SITE INFORMATION

CONTACT INFORMATION: ROBERT GOMEZ
11941 S VINCENNES
BLUE ISLAND IL 60406

PHONE: 7083853544

UNIVERSE INFORMATION:

GOVERNMENT PERFORMANCE AND RESULTS ACT (GPRA)

GPRA PERMIT:	*N - NO*
GPRA POST CLOSURE:	*N - NO*
GPRA CA:	*N - NO*
GPRA COMPLIANCE MONITORING and ENFORCEMENT:	*N - NO*

SUBJECT TO CORRECTIVE ACTION (SUBJCA)

SUBJCA:	N - NO
SUBJCA TSD 3004:	N - NO
SUBJCA NON TSD:	N - NO
SIGNIFICANT NON-COMPLIANCE(SNC):	N - NO
BEGINNING OF THE YEAR SNC:	N - NO
PERMIT WORKLOAD:	-----
CLOSURE WORKLOAD:	-----
POST CLOSURE WORKLOAD:	-----
PERMITTING /CLOSURE/POST-CLOSURE PROGRESS:	-----
CORRECTIVE ACTION WORKLOAD:	N - NO
GENERATOR STATUS:	SQG - SMALL QUANTITY GENERATOR: GENERATES 100 - 1000 KG/MONTH OF HAZARDOUS WASTE

NAIC INFORMATION

ENFORCEMENT INFORMATION:

VIOLATION INFORMATION:

HAZARDOUS WASTE INFORMATION:

D000
Ignitable waste
The following spent non-halogenated solvents: toluene, methyl ethyl ketone, carbon disulfide, isobutanol, pyridine, benzene, 2-ethoxyethanol, and 2-nitropropane; all spent solvent mixtures/blends containing, before use, a to

- Continued on next page -

Environmental FirstSearch
Site Detail Report

Target Property: NORTH OF 127TH STREE
BLUE ISLAND IL 60406

JOB: BLUEISLAND

RCRAGN

SEARCH ID: 15 **DIST/DIR:** 0.00 -- **MAP ID:** 17

NAME:	KERR HICKMAN CHRYSLER PLYMOUTH	**REV:**	6/6/06
ADDRESS:	11941 S VINCENNES	**ID1:**	ILD984781161
	BLUE ISLAND IL 60406	**ID2:**	
	COOK	**STATUS:**	SGN
CONTACT:	ROBERT GOMEZ	**PHONE:**	7083853544

The following spent non-halogenated solvents: Xylene, acetone, ethyl acetate, ethyl benzene, ethyl ether, methyl isobutyl ketone, n-butyl alcohol, cyclohexanone, and methanol; all spent solvent mixtures/ blends containing, b

Environmental FirstSearch
Site Detail Report

Target Property: NORTH OF 127TH STREE
BLUE ISLAND IL 60406

JOB: BLUEISLAND

UST

SEARCH ID: 47 **DIST/DIR:** 0.00 -- **MAP ID:** 9

NAME:	KORDAS AUTO and TRUCK SERVINC	**REV:**	2/13/08
ADDRESS:	12101 S WESTERN AVE	**ID1:**	2022455
	BLUE ISLAND IL	**ID2:**	
	COOK	**STATUS:**	CLOSED
CONTACT:	KORDAS BRUCE	**PHONE:**	(312) 597-9496

SITE INFORMATION

TOTAL NUMBER OF TANKS: 5

OWNER: KORDAS AUTO and TRUCK SERV INC

BLUE ISLAND IL 60406

1998 DECAL: NONE
ENFORCE. ORDER: N
FEES OWED: N

PERMIT NUMBER **EXPIRATION DATE**

TANK INFORMATION:

TANK NUMBER:	1	**CAPACITY:**	2000
SUBSTANCE:		**STATUS:**	EXEMPT FROM REGISTRATION
AGE:	33	**LAST USED:**	1/1/1902 00:00:00
RED TAG:	N		
TANK NUMBER:	2	**CAPACITY:**	2000
SUBSTANCE:		**STATUS:**	EXEMPT FROM REGISTRATION
AGE:	33	**LAST USED:**	1/1/1902 00:00:00
RED TAG:	N		
TANK NUMBER:	3	**CAPACITY:**	1500
SUBSTANCE:	USED OIL	**STATUS:**	REMOVED
AGE:	20	**LAST USED:**	10/26/1998 00:00:00
RED TAG:	N		
TANK NUMBER:	4	**CAPACITY:**	4000
SUBSTANCE:	DIESEL FUEL	**STATUS:**	REMOVED
AGE:	17	**LAST USED:**	10/26/1998 00:00:00
RED TAG:	N		
TANK NUMBER:	5	**CAPACITY:**	4000
SUBSTANCE:	DIESEL FUEL	**STATUS:**	REMOVED
AGE:	17	**LAST USED:**	10/26/1998 00:00:00
RED TAG:	N		

Environmental FirstSearch
Site Detail Report

Target Property: NORTH OF 127TH STREE
BLUE ISLAND IL 60406

JOB: BLUEISLAND

UST

SEARCH ID: 48 **DIST/DIR:** 0.00 -- **MAP ID:** 10

NAME: MARK TRIFFLER JEEP EAGLE, INC.
ADDRESS: 12413 S. WESTERN
BLUE ISLAND IL
CONTACT: MARK TRIFFLER

REV: 2/13/08
ID1: 2016111
ID2:
STATUS: EXEMPT
PHONE: (708) 338-1700

SITE INFORMATION

TOTAL NUMBER OF TANKS: 3

OWNER: MARK TRIFFLER JEEP EAGLE, INC.

BLUE ISLAND IL 60406

1998 DECAL: NONE
ENFORCE. ORDER: N
FEES OWED: N

PERMIT NUMBER **EXPIRATION DATE**

TANK INFORMATION:

TANK NUMBER: 1
SUBSTANCE: USED OIL
AGE: 32
RED TAG: N
CAPACITY: 250
STATUS: EXEMPT FROM REGISTRATION
LAST USED: 1/1/1955 00:00:00

TANK NUMBER: 2
SUBSTANCE: HEATING OIL
AGE: 96
RED TAG: N
CAPACITY: 1000
STATUS: EXEMPT FROM REGISTRATION
LAST USED: 1/1/1955 00:00:00

TANK NUMBER: 3
SUBSTANCE: USED OIL
AGE: 98
RED TAG: N
CAPACITY: 250
STATUS: EXEMPT FROM REGISTRATION
LAST USED: 1/1/1955 00:00:00

Target Property: NORTH OF 127TH STREE
BLUE ISLAND IL 60406

JOB: BLUEISLAND

UST

SEARCH ID: 49 **DIST/DIR:** 0.00 -- **MAP ID:** 12

NAME: MARK TRIFFLER OLDSMOBILE INC
ADDRESS: 12605 12611 S WESTERN AVE
BLUE ISLAND IL
CONTACT: TRIFFLER MARK

REV: 2/13/08
ID1: 2026070
ID2:
STATUS: CLOSED
PHONE: (708) 388-1700

SITE INFORMATION

TOTAL NUMBER OF TANKS: 8

OWNER: TRIFFLER OLDSMOBILE

BLUE ISLAND IL 60406

1998 DECAL: NONE
ENFORCE. ORDER: N
FEES OWED: N

PERMIT NUMBER **EXPIRATION DATE**

TANK INFORMATION:

TANK NUMBER: 1 **CAPACITY:** 8000
SUBSTANCE: GASOLINE **STATUS:** REMOVED
AGE: 96 **LAST USED:** 1/1/1979 00:00:00
RED TAG: N

TANK NUMBER: 2 **CAPACITY:** 8000
SUBSTANCE: GASOLINE **STATUS:** REMOVED
AGE: 96 **LAST USED:** 1/1/1979 00:00:00
RED TAG: N

TANK NUMBER: 3 **CAPACITY:** 8000
SUBSTANCE: GASOLINE **STATUS:** REMOVED
AGE: 96 **LAST USED:** 1/1/1979 00:00:00
RED TAG: N

TANK NUMBER: 4 **CAPACITY:** 1000
SUBSTANCE: USED OIL **STATUS:** REMOVED
AGE: 96 **LAST USED:** 8/1/1981 00:00:00
RED TAG: N

TANK NUMBER: 5 **CAPACITY:** 1000
SUBSTANCE: HEATING OIL **STATUS:** REMOVED
AGE: 96 **LAST USED:** 4/1/1977 00:00:00
RED TAG: N

TANK NUMBER: 6 **CAPACITY:** 9000
SUBSTANCE: GASOLINE **STATUS:** REMOVED
AGE: 96 **LAST USED:** 1/1/1979 00:00:00
RED TAG: N

TANK NUMBER: 7 **CAPACITY:** 6000
SUBSTANCE: GASOLINE **STATUS:** REMOVED

- Continued on next page -

Environmental FirstSearch
Site Detail Report

Target Property: NORTH OF 127TH STREE
BLUE ISLAND IL 60406

JOB: BLUEISLAND

UST

SEARCH ID: 49 **DIST/DIR:** 0.00 -- **MAP ID:** 12

NAME: MARK TRIFFLER OLDSMOBILE INC
ADDRESS: 12605 12611 S WESTERN AVE
BLUE ISLAND IL

CONTACT: TRIFFLER MARK

REV: 2/13/08
ID1: 2026070
ID2:
STATUS: CLOSED
PHONE: (708) 388-1700

AGE: 96
RED TAG: N
LAST USED: 1/1/1979 00:00:00

TANK NUMBER: 8
SUBSTANCE: GASOLINE
AGE: 96
RED TAG: N
CAPACITY: 3000
STATUS: REMOVED
LAST USED: 1/1/1979 00:00:00

Environmental FirstSearch
Site Detail Report

Target Property: NORTH OF 127TH STREE
BLUE ISLAND IL 60406

JOB: BLUEISLAND

UST

SEARCH ID: 50 **DIST/DIR:** 0.00 -- **MAP ID:** 1

NAME: MARK TRIFFLER OLDSMOBILE INC
ADDRESS: 12605-11 SOUTHWESTERN
BLUE ISLAND IL
CONTACT: 2629 REM REFER TO 2-026070

REV: 2/13/08
ID1: 8000801
ID2:
STATUS: MERGED
PHONE:

SITE INFORMATION

OWNER: TRIFFLER OLDSMOBILE

BLUE ISLAND IL 60406

1998 DECAL: NONE
ENFORCE. ORDER: N
FEES OWED:

PERMIT NUMBER **EXPIRATION DATE**

TANK INFORMATION:

Environmental FirstSearch
Site Detail Report

Target Property: NORTH OF 127TH STREE
BLUE ISLAND IL 60406

JOB: BLUEISLAND

UST

SEARCH ID: 52 **DIST/DIR:** 0.00 -- **MAP ID:** 14

NAME: MCDONALDS
ADDRESS: 11920 S WESTERN
BLUE ISLAND IL

CONTACT: KIKI STEVENS

REV: 2/13/08
ID1: 2039968
ID2:
STATUS: EXEMPT
PHONE: (708) 430-5404

SITE INFORMATION

TOTAL NUMBER OF TANKS: 2

OWNER: S and K MANAGEMENT

PALOS HILLS IL 60465

1998 DECAL: NONE
ENFORCE. ORDER: N
FEES OWED: N

PERMIT NUMBER **EXPIRATION DATE**

TANK INFORMATION:

TANK NUMBER: 1
SUBSTANCE: HEATING OIL
AGE:
RED TAG: N
CAPACITY: 1000
STATUS: EXEMPT FROM REGISTRATION
LAST USED: 12/31/1973 00:00:00

TANK NUMBER: 2
SUBSTANCE: HEATING OIL
AGE:
RED TAG: N
CAPACITY: 1000
STATUS: EXEMPT FROM REGISTRATION
LAST USED: 12/31/1973 00:00:00

Environmental FirstSearch
Site Detail Report

Target Property: NORTH OF 127TH STREE
BLUE ISLAND IL 60406

JOB: BLUEISLAND

UST

SEARCH ID: 40 **DIST/DIR:** 0.00 -- **MAP ID:** 5

NAME: BULK STATION 774
ADDRESS: 12548 S. WESTERN AVENUE
BLUE ISLAND IL

CONTACT: MIKE ROGERS

REV: 2/13/08
ID1: 2017211
ID2:
STATUS: ACTIVE
PHONE: (312) 388-9862

SITE INFORMATION

TOTAL NUMBER OF TANKS: 6

OWNER: DARSHAN S ILLINOIS
PROPERTY FOUR INC
MEQUON WI 53097

1998 DECAL: H000710
ENFORCE. ORDER: Y
FEES OWED: N

PERMIT NUMBER **EXPIRATION DATE**

TANK INFORMATION:

TANK NUMBER: 1 **CAPACITY:** 6000
SUBSTANCE: GASOLINE **STATUS:** REMOVED
AGE: 102 **LAST USED:**
RED TAG: N

TANK NUMBER: 2 **CAPACITY:** 8000
SUBSTANCE: GASOLINE **STATUS:** REMOVED
AGE: 102 **LAST USED:** 12/21/1998 00:00:00
RED TAG: Y

TANK NUMBER: 3 **CAPACITY:** 10000
SUBSTANCE: GASOLINE **STATUS:** REMOVED
AGE: 102 **LAST USED:** 12/21/1998 00:00:00
RED TAG: N

TANK NUMBER: 4 **CAPACITY:** 6000
SUBSTANCE: GASOLINE **STATUS:** REMOVED
AGE: 102 **LAST USED:** 12/21/1998 00:00:00
RED TAG: Y

TANK NUMBER: 5 **CAPACITY:** 12000
SUBSTANCE: GASOLINE **STATUS:** CURRENTLY IN USE
AGE: 2 **LAST USED:**
RED TAG: N

TANK NUMBER: 6 **CAPACITY:** 8000
SUBSTANCE: GASOLINE **STATUS:** CURRENTLY IN USE
AGE: 2 **LAST USED:**
RED TAG: N

Environmental FirstSearch
Site Detail Report

Target Property: NORTH OF 127TH STREE
BLUE ISLAND IL 60406

JOB: BLUEISLAND

UST

SEARCH ID: 58 **DIST/DIR:** 0.00 -- **MAP ID:** 16

NAME: ST PAUL FED SAVINGS and LOAN
ADDRESS: 11932-38 S WESTERN
BLUE ISLAND IL
CONTACT: BUTLER JIM

REV: 2/13/08
ID1: 2031191
ID2:
STATUS: EXEMPT
PHONE: (312) 804-2130

SITE INFORMATION

TOTAL NUMBER OF TANKS: 3

OWNER: ST PAUL FED SAVINGS and LOAN

CHICAGO IL 60635

1998 DECAL: NONE
ENFORCE. ORDER: N
FEES OWED: N

PERMIT NUMBER **EXPIRATION DATE**

TANK INFORMATION:

TANK NUMBER: 1 **CAPACITY:** 500
SUBSTANCE: HEATING OIL **STATUS:** EXEMPT FROM REGISTRATION
AGE: **LAST USED:** 1/1/1970 00:00:00
RED TAG: N

TANK NUMBER: 2 **CAPACITY:** 500
SUBSTANCE: HEATING OIL **STATUS:** EXEMPT FROM REGISTRATION
AGE: **LAST USED:** 1/1/1970 00:00:00
RED TAG: N

TANK NUMBER: 3 **CAPACITY:** 500
SUBSTANCE: HEATING OIL **STATUS:** EXEMPT FROM REGISTRATION
AGE: **LAST USED:** 1/1/1970 00:00:00
RED TAG: N

Environmental FirstSearch
Site Detail Report

Target Property: NORTH OF 127TH STREE
BLUE ISLAND IL 60406

JOB: BLUEISLAND

UST

SEARCH ID: 44 **DIST/DIR:** 0.00 -- **MAP ID:** 6

NAME:	FRED JAMES BUICK INC	**REV:**	2/13/08
ADDRESS:	12000 S WESTERN AVE	**ID1:**	2015484
	BLUE ISLAND IL	**ID2:**	
	COOK	**STATUS:**	MERGED
CONTACT:	SVITAK JAMES J	**PHONE:**	(312) 986-5024

SITE INFORMATION

TOTAL NUMBER OF TANKS: 1

OWNER: FRED JAMES BUICK INC

BLUE ISLAND IL 60406

1998 DECAL: NONE
ENFORCE. ORDER: N
FEES OWED: N

PERMIT NUMBER **EXPIRATION DATE**

TANK INFORMATION:

TANK NUMBER:	1	**CAPACITY:**	1000
SUBSTANCE:	GASOLINE	**STATUS:**	MOVED
AGE:	20	**LAST USED:**	
RED TAG:	N		

Environmental FirstSearch
Site Detail Report

Target Property: NORTH OF 127TH STREE
BLUE ISLAND IL 60406

JOB: BLUEISLAND

UST

SEARCH ID: 39 **DIST/DIR:** 0.00 -- **MAP ID:** 4

NAME: BOB AUTO REPAIR
ADDRESS: 12301 S WESTERN AVE
BLUE ISLAND IL

CONTACT: WERNIAK ROBERT

REV: 2/13/08
ID1: 2010347
ID2:
STATUS: CLOSED
PHONE: (312) 388-3830

SITE INFORMATION

TOTAL NUMBER OF TANKS: 6

OWNER: BOB AUTO REPAIR

BLUE ISLAND IL 60406

1998 DECAL: F000563
ENFORCE. ORDER: N
FEES OWED: N

PERMIT NUMBER	EXPIRATION DATE
00591-2007REM	11/1/2007 00:00:00

TANK INFORMATION:

TANK NUMBER:	1	**CAPACITY:**	3000
SUBSTANCE:	DIESEL FUEL	**STATUS:**	REMOVED
AGE:	99	**LAST USED:**	
RED TAG:	N		
TANK NUMBER:	2	**CAPACITY:**	5000
SUBSTANCE:	DIESEL FUEL	**STATUS:**	REMOVED
AGE:	99	**LAST USED:**	
RED TAG:	N		
TANK NUMBER:	3	**CAPACITY:**	1000
SUBSTANCE:	DIESEL FUEL	**STATUS:**	REMOVED
AGE:	99	**LAST USED:**	
RED TAG:	N		
TANK NUMBER:	4	**CAPACITY:**	4000
SUBSTANCE:	GASOLINE	**STATUS:**	OUT OF SERVICE
AGE:	12	**LAST USED:**	1/11/2007 00:00:00
RED TAG:	N		
TANK NUMBER:	5	**CAPACITY:**	4000
SUBSTANCE:	DIESEL FUEL	**STATUS:**	OUT OF SERVICE
AGE:	12	**LAST USED:**	1/11/2007 00:00:00
RED TAG:	N		
TANK NUMBER:	6	**CAPACITY:**	6000
SUBSTANCE:	GASOLINE	**STATUS:**	OUT OF SERVICE
AGE:	12	**LAST USED:**	1/11/2007 00:00:00
RED TAG:	N		

Environmental FirstSearch
Site Detail Report

Target Property: NORTH OF 127TH STREE
BLUE ISLAND IL 60406

JOB: BLUEISLAND

UST

SEARCH ID: 60 **DIST/DIR:** 0.00 -- **MAP ID:** 6

NAME:	TERRYS BUICK	**REV:**	2/13/08
ADDRESS:	12000 S WESTERN AVE	**ID1:**	2011619
	BLUE ISLAND IL	**ID2:**	
	COOK	**STATUS:**	CLOSED
CONTACT:	JENSEN SHERMAN	**PHONE:**	(708) 218-8278

SITE INFORMATION

TOTAL NUMBER OF TANKS: 2

OWNER: TERRYS BUICK

BLUE ISLAND IL 60406

1998 DECAL: NONE
ENFORCE. ORDER: N
FEES OWED: N

PERMIT NUMBER	**EXPIRATION DATE**

TANK INFORMATION:

TANK NUMBER:	1	**CAPACITY:**	1000
SUBSTANCE:	GASOLINE	**STATUS:**	REMOVED
AGE:	18	**LAST USED:**	
RED TAG:	N		
TANK NUMBER:	2	**CAPACITY:**	175
SUBSTANCE:	USED OIL	**STATUS:**	DOES NOT EXIST
AGE:	32	**LAST USED:**	
RED TAG:	N		

Environmental FirstSearch
Site Detail Report

Target Property: NORTH OF 127TH STREE
BLUE ISLAND IL 60406

JOB: BLUEISLAND

UST

SEARCH ID: 59 **DIST/DIR:** 0.00 -- **MAP ID:** 18

NAME:	STRIP MALL	**REV:**	2/13/08
ADDRESS:	12215-19 S. WESTERN AVE.	**ID1:**	2043649
	BLUE ISLAND IL	**ID2:**	
	COOK	**STATUS:**	EXEMPT
CONTACT:	MIKE SCHACHT	**PHONE:**	(219) 464-2500

SITE INFORMATION

TOTAL NUMBER OF TANKS: 1

OWNER: ALDI, INC.

VALPARAISO IN 46383

1998 DECAL: NONE
ENFORCE. ORDER: N
FEES OWED: N

PERMIT NUMBER	**EXPIRATION DATE**
00634-2007REM	11/9/2007 00:00:00

TANK INFORMATION:

TANK NUMBER:	1	**CAPACITY:**	500
SUBSTANCE:	HEATING OIL	**STATUS:**	EXEMPT FROM REGISTRATION
AGE:		**LAST USED:**	12/31/1973 00:00:00
RED TAG:	N		

Environmental FirstSearch
Site Detail Report

Target Property: NORTH OF 127TH STREE
BLUE ISLAND IL 60406

JOB: BLUEISLAND

UST

SEARCH ID: 63 **DIST/DIR:** 0.00 -- **MAP ID:** 11

NAME: VACANT BLDG
ADDRESS: 12626 SOUTH WESTERN AVENUE
BLUE ISLAND IL
CONTACT: TRIFFLER MARK

REV: 2/13/08
ID1: 2030910
ID2:
STATUS: INACTIVE
PHONE: (708) 388-1700

SITE INFORMATION

TOTAL NUMBER OF TANKS: 1

OWNER: MARK TRIFFLER JEEP EAGLE, INC.

BLUE ISLAND IL 60406

1998 DECAL: NONE
ENFORCE. ORDER: N
FEES OWED: N

PERMIT NUMBER **EXPIRATION DATE**

TANK INFORMATION:

TANK NUMBER: 1
SUBSTANCE: HEATING OIL
AGE: 103
RED TAG: N

CAPACITY: 500
STATUS: PERMANENTLY OUT OF USE
LAST USED: 12/1/1979 00:00:00

Environmental FirstSearch
Site Detail Report

Target Property: NORTH OF 127TH STREE
BLUE ISLAND IL 60406

JOB: BLUEISLAND

UST

SEARCH ID: 122 **DIST/DIR:** 0.00 -- **MAP ID:** 7

NAME:	WE CARE CLEANERS	**REV:**	2/13/08
ADDRESS:	2347 WEST 119TH STREET	**ID1:**	2043240
	BLUE ISLAND IL	**ID2:**	
	COOK	**STATUS:**	EXEMPT
CONTACT:		**PHONE:**	

SITE INFORMATION

TOTAL NUMBER OF TANKS: 1

OWNER: WE CARE CLEANERS

BLUE ISLAND IL 60406

1998 DECAL: NONE
ENFORCE. ORDER: N
FEES OWED: N

PERMIT NUMBER **EXPIRATION DATE**

TANK INFORMATION:

TANK NUMBER:	1	**CAPACITY:**	1000
SUBSTANCE:	HEATING OIL	**STATUS:**	EXEMPT FROM REGISTRATION
AGE:		**LAST USED:**	12/31/1973 00:00:00
RED TAG:	N		

Environmental FirstSearch
Site Detail Report

Target Property: NORTH OF 127TH STREE
BLUE ISLAND IL 60406

JOB: BLUEISLAND

UST

SEARCH ID: 123 **DIST/DIR:** 0.00 -- **MAP ID:** 71

NAME:	ZAK S HI-TECH COLLISION CENTER	**REV:**	2/13/08
ADDRESS:	12626 S. WESTERN AVENUE	**ID1:**	2043857
	BLUE ISLAND IL	**ID2:**	
	COOK	**STATUS:**	EXEMPT
CONTACT:		**PHONE:**	

DETAILS NOT AVAILABLE

Environmental FirstSearch
Site Detail Report

Target Property: NORTH OF 127TH STREE
BLUE ISLAND IL 60406

JOB: BLUEISLAND

UST

SEARCH ID: 62 **DIST/DIR:** 0.00 -- **MAP ID:** 3

NAME: TRIFFLER OLDSMOBILE
ADDRESS: 12609 S WESTERN AVE
BLUE ISLAND IL

CONTACT: TRIFFLER MARK

REV: 2/13/08
ID1: 2028615
ID2:
STATUS: MERGED
PHONE: (708) 388-1700

SITE INFORMATION

TOTAL NUMBER OF TANKS: 3

OWNER: TRIFFLER OLDSMOBILE

BLUE ISLAND IL 60406

1998 DECAL: NONE
ENFORCE. ORDER: N
FEES OWED: N

PERMIT NUMBER **EXPIRATION DATE**

TANK INFORMATION:

TANK NUMBER: 1 **CAPACITY:** 8000
SUBSTANCE: GASOLINE **STATUS:** REMOVED
AGE: 96 **LAST USED:** 1/1/1979 00:00:00
RED TAG: N

TANK NUMBER: 2 **CAPACITY:** 8000
SUBSTANCE: GASOLINE **STATUS:** REMOVED
AGE: 96 **LAST USED:** 1/1/1979 00:00:00
RED TAG: N

TANK NUMBER: 3 **CAPACITY:** 8000
SUBSTANCE: GASOLINE **STATUS:** REMOVED
AGE: 96 **LAST USED:** 1/1/1979 00:00:00
RED TAG: N

Environmental FirstSearch
Site Detail Report

Target Property: NORTH OF 127TH STREE
BLUE ISLAND IL 60406

JOB: BLUEISLAND

UST

SEARCH ID: 61 **DIST/DIR:** 0.00 -- **MAP ID:** 19

NAME: THORNTON OIL CORP 111
ADDRESS: 12052 S WESTERN
BLUE ISLAND IL

CONTACT: ROBBINS ED

REV: 2/13/08
ID1: 2018415
ID2:
STATUS: ACTIVE
PHONE: (708) 385-2255

SITE INFORMATION

TOTAL NUMBER OF TANKS: 7

OWNER: THORNTON OIL CORP.
P.O. BOX 34230
LOUISVILLE KY 40223

1998 DECAL: G000632
ENFORCE. ORDER: N
FEES OWED: N

PERMIT NUMBER **EXPIRATION DATE**

TANK INFORMATION:

TANK NUMBER: 1 **CAPACITY:** 12000
SUBSTANCE: GASOLINE **STATUS:** REMOVED
AGE: 99 **LAST USED:**
RED TAG: N

TANK NUMBER: 2 **CAPACITY:** 7500
SUBSTANCE: GASOLINE **STATUS:** REMOVED
AGE: 99 **LAST USED:**
RED TAG: N

TANK NUMBER: 3 **CAPACITY:** 12000
SUBSTANCE: GASOLINE **STATUS:** CURRENTLY IN USE
AGE: 14 **LAST USED:**
RED TAG: N

TANK NUMBER: 4 **CAPACITY:** 12000
SUBSTANCE: GASOLINE **STATUS:** CURRENTLY IN USE
AGE: 14 **LAST USED:**
RED TAG: N

TANK NUMBER: 5 **CAPACITY:** 12000
SUBSTANCE: GASOLINE **STATUS:** CURRENTLY IN USE
AGE: 14 **LAST USED:**
RED TAG: N

TANK NUMBER: 6 **CAPACITY:** 6000
SUBSTANCE: DIESEL FUEL **STATUS:** CURRENTLY IN USE
AGE: 14 **LAST USED:**
RED TAG: N

TANK NUMBER: 7 **CAPACITY:** 6000
SUBSTANCE: KEROSENE **STATUS:** CURRENTLY IN USE

- Continued on next page -

Environmental FirstSearch
Site Detail Report

Target Property: NORTH OF 127TH STREE
BLUE ISLAND IL 60406

JOB: BLUEISLAND

UST

SEARCH ID: 61 **DIST/DIR:** 0.00 -- **MAP ID:** 19

NAME: THORNTON OIL CORP 111
ADDRESS: 12052 S WESTERN
BLUE ISLAND IL

CONTACT: ROBBINS ED

REV: 2/13/08
ID1: 2018415
ID2:
STATUS: ACTIVE
PHONE: (708) 385-2255

AGE: 14
RED TAG: N

LAST USED:

Environmental FirstSearch
Site Detail Report

Target Property: NORTH OF 127TH STREE
BLUE ISLAND IL 60406

JOB: BLUEISLAND

UST

SEARCH ID: 57 **DIST/DIR:** 0.00 -- **MAP ID:** 15

NAME:	SHELL STATION 0798-03	**REV:**	2/13/08
ADDRESS:	11901 S WESTERN	**ID1:**	2014704
	BLUE ISLAND IL	**ID2:**	
	COOK	**STATUS:**	ACTIVE
CONTACT:	A MARTINEZ	**PHONE:**	(630) 276-4268

SITE INFORMATION

TOTAL NUMBER OF TANKS: 8

OWNER: SHELL OIL PRODUCTS US
ATTN: CMS MAILSTOP F-76
GREENSBORO NC 274202087

1998 DECAL: G000466
ENFORCE. ORDER: N
FEES OWED: N

PERMIT NUMBER **EXPIRATION DATE**

TANK INFORMATION:

TANK NUMBER:	1	**CAPACITY:**	10000
SUBSTANCE:	GASOLINE	**STATUS:**	REMOVED
AGE:	17	**LAST USED:**	7/18/1989 00:00:00
RED TAG:	N		
TANK NUMBER:	2	**CAPACITY:**	10000
SUBSTANCE:	GASOLINE	**STATUS:**	REMOVED
AGE:	17	**LAST USED:**	7/18/1989 00:00:00
RED TAG:	N		
TANK NUMBER:	3	**CAPACITY:**	4000
SUBSTANCE:	GASOLINE	**STATUS:**	REMOVED
AGE:	17	**LAST USED:**	7/18/1989 00:00:00
RED TAG:	N		
TANK NUMBER:	4	**CAPACITY:**	1000
SUBSTANCE:	DIESEL FUEL	**STATUS:**	REMOVED
AGE:	14	**LAST USED:**	7/18/1989 00:00:00
RED TAG:	N		
TANK NUMBER:	5	**CAPACITY:**	1000
SUBSTANCE:	KEROSENE	**STATUS:**	REMOVED
AGE:	14	**LAST USED:**	7/18/1989 00:00:00
RED TAG:	N		
TANK NUMBER:	6	**CAPACITY:**	10000
SUBSTANCE:	GASOLINE	**STATUS:**	CURRENTLY IN USE
AGE:	18	**LAST USED:**	
RED TAG:	N		
TANK NUMBER:	7	**CAPACITY:**	10000
SUBSTANCE:	GASOLINE	**STATUS:**	CURRENTLY IN USE

- Continued on next page -

Environmental FirstSearch
Site Detail Report

Target Property: NORTH OF 127TH STREE
BLUE ISLAND IL 60406

JOB: BLUEISLAND

UST

SEARCH ID: 57 **DIST/DIR:** 0.00 -- **MAP ID:** 15

NAME:	SHELL STATION 0798-03	**REV:**	2/13/08
ADDRESS:	11901 S WESTERN	**ID1:**	2014704
	BLUE ISLAND IL	**ID2:**	
	COOK	**STATUS:**	ACTIVE
CONTACT:	A MARTINEZ	**PHONE:**	(630) 276-4268

AGE:	18	**LAST USED:**	
RED TAG:	N		

TANK NUMBER:	8	**CAPACITY:**	10000
SUBSTANCE:	GASOLINE	**STATUS:**	CURRENTLY IN USE
AGE:	18	**LAST USED:**	
RED TAG:	N		

Environmental FirstSearch
Site Detail Report

Target Property: NORTH OF 127TH STREE
BLUE ISLAND IL 60406

JOB: BLUEISLAND

VCP

SEARCH ID: 103 **DIST/DIR:** 0.00 -- **MAP ID:** 24

NAME:	FASHION CLEANERS	**REV:**	5/27/08
ADDRESS:	12554 SOUTH WESTERN AVENUE	**ID1:**	0310245025
	BLUE ISLAND IL 60406	**ID2:**	ILD042532580
	COOK	**STATUS:**	SRP - ACTIVE
CONTACT:	EILEEN DESANTO	**PHONE:**	(708) 293-1610

SITE INFORMATION

DATE ENROLLED: 5/18/2005
ACERAGE: 0.212
SITE TYPE:

REMEDIATION APPLICANT: MS. EILEEN DESANTO
12554 SOUTH WESTERN AVENUE
BLUE ISLAND, IL 60406-
PHONE: (708) 293-1610

CONSULTANT: VON BRAUN GUSA, P.E.
SHAW ENVIRONMENTAL, INC.
1150 NORTH FIFTH AVENUE SUITE C
ST. CHARLES, IL 60174-1231
PHONE: (630) 762-1400

PROJECT MANAGER: IRWIN
SECTION 4 (Y) LETTER:
NFR LETTER:
DATE RECORDED:

Environmental FirstSearch
Site Detail Report

Target Property: NORTH OF 127TH STREE
BLUE ISLAND IL 60406

JOB: BLUEISLAND

VCP

SEARCH ID: 106 **DIST/DIR:** 0.00 -- **MAP ID:** 8

NAME:	MCDONALDS	**REV:**	5/27/08
ADDRESS:	11920 SOUTH WESTERN AVENUE	**ID1:**	0310245117
	BLUE ISLAND IL 60406	**ID2:**	
	COOK	**STATUS:**	SRP - INACTIVE
CONTACT:	STANLEY STEVENS	**PHONE:**	(708) 430-5404

SITE INFORMATION

DATE ENROLLED: 1/3/2000
ACERAGE: 0.25
SITE TYPE:

REMEDIATION APPLICANT: MR. STANLEY STEVENS
10101 SOUTH ROBERTS ROAD
PALOS HILLS, IL 60465-
PHONE: (708) 430-5404

CONSULTANT: PAUL TAYLOR
PIONEER ENVIRONMENTAL, INC.
700 NORTH SACRAMENTO BOULEVARD SUITE 101
CHICAGO, IL 60612-
PHONE: (312) 587-1021

PROJECT MANAGER: CATLIN
SECTION 4 (Y) LETTER:
NFR LETTER: 6/8/2000
DATE RECORDED: 7/11/2000

Environmental FirstSearch
Site Detail Report

Target Property: NORTH OF 127TH STREE
BLUE ISLAND IL 60406

JOB: BLUEISLAND

VCP

SEARCH ID: 110 **DIST/DIR:** 0.00 -- **MAP ID:** 7

NAME:	WE CARE CLEARNERS	**REV:**	5/27/08
ADDRESS:	2347 WEST 119TH STREET	**ID1:**	0310245022
	BLUE ISLAND IL 60406	**ID2:**	ILD113484828
	COOK	**STATUS:**	SRP - INACTIVE
CONTACT:	SIN YI	**PHONE:**	(708) 389-7530

SITE INFORMATION

DATE ENROLLED: 1/29/2001
ACERAGE: 0.33
SITE TYPE:

REMEDIATION APPLICANT: MR. SIN YI
2347 WEST 119TH STREET
BLUE ISLAND, IL 60406-
PHONE: (708) 389-7530

CONSULTANT: KEITH M. GASKILL
ENVIROGEN, INC.
1150 NORTH FIFTH AVENUE SUITE C
ST. CHARLES, IL 60174-1231
PHONE: (630) 762-1400

PROJECT MANAGER: ROSSI
SECTION 4 (Y) LETTER:
NFR LETTER: 3/25/2002
DATE RECORDED: 4/5/2002

Environmental FirstSearch
Site Detail Report

Target Property: NORTH OF 127TH STREE
BLUE ISLAND IL 60406

JOB: BLUEISLAND

VCP

SEARCH ID: 107 **DIST/DIR:** 0.00 -- **MAP ID:** 22

NAME:	MONTELL PONTIAC	**REV:**	5/27/08
ADDRESS:	12201 SOUTH WESTERN AVENUE	**ID1:**	0310245028
	BLUE ISLAND IL 60406	**ID2:**	
	COOK	**STATUS:**	SRP - ACTIVE
CONTACT:	MICHAEL SCHACHT	**PHONE:**	(219) 464-2500

SITE INFORMATION

DATE ENROLLED: 10/9/2007
ACERAGE: 1.1
SITE TYPE:

REMEDIATION APPLICANT: MR. MICHAEL SCHACHT
197 EAST DIVISION ROAD P.O. BOX 1398
VALPARAISO, IN 46384-
PHONE: (219) 464-2500

CONSULTANT: EDWARD B. STEFANEK
WEAVER BOOS CONSULTANTS, LLC
4085 MEGHAN BEELER COURT
SOUTH BEND, IN 46628-
PHONE: (574) 271-3447

PROJECT MANAGER: LANDERS
SECTION 4 (Y) LETTER:
NFR LETTER:
DATE RECORDED:

Environmental FirstSearch
Site Detail Report

Target Property: NORTH OF 127TH STREE
BLUE ISLAND IL 60406

JOB: BLUEISLAND

RCRAGN

SEARCH ID: 17 **DIST/DIR:** 0.01 S- **MAP ID:** 31

NAME:	LR AND C TRUCKLINE	**REV:**	6/6/06
ADDRESS:	2027 W 120TH ST	**ID1:**	ILR000038869
	BLUE ISLAND IL 60406	**ID2:**	
	COOK	**STATUS:**	TRANSPORTER
CONTACT:	COMMELIE PETERS	**PHONE:**	7083858865

SITE INFORMATION

CONTACT INFORMATION: COMMELIE PETERS
2027 W 120TH ST
BLUE ISLAND IL 60406

PHONE: 7083858865

UNIVERSE INFORMATION:

GOVERNMENT PERFORMANCE AND RESULTS ACT (GPRA)

GPRA PERMIT:	*N - NO*
GPRA POST CLOSURE:	*N - NO*
GPRA CA:	*N - NO*
GPRA COMPLIANCE MONITORING and ENFORCEMENT:	*N - NO*

SUBJECT TO CORRECTIVE ACTION (SUBJCA)

SUBJCA:	N - NO
SUBJCA TSD 3004:	N - NO
SUBJCA NON TSD:	N - NO
SIGNIFICANT NON-COMPLIANCE(SNC):	N - NO
BEGINNING OF THE YEAR SNC:	N - NO
PERMIT WORKLOAD:	-----
CLOSURE WORKLOAD:	-----
POST CLOSURE WORKLOAD:	-----
PERMITTING /CLOSURE/POST-CLOSURE PROGRESS:	-----
CORRECTIVE ACTION WORKLOAD:	N - NO
GENERATOR STATUS:	N

NAIC INFORMATION

ENFORCEMENT INFORMATION:

VIOLATION INFORMATION:

Target Property: NORTH OF 127TH STREE
BLUE ISLAND IL 60406

JOB: BLUEISLAND

LUST

SEARCH ID: 80 **DIST/DIR:** 0.01 SE **MAP ID:** 32

NAME: GREAT NORTHERN LUMBER CO.
ADDRESS: 2200 WEST 127TH ST.
BLUE ISLAND IL 60406
CONTACT: TODD CURRIER

REV: 12/14/07
ID1: 0310245101-980288
ID2: 980288
STATUS: CLOSED
PHONE: 7083881818

SITE INFORMATION

DATE REPORTED: 2/10/1998
IEMA NUMBER: 980288

CONTENTS/PRODUCT

GASOLINE: NO
UNLEADED GASOLINE: NO
DIESEL FUEL: NO
FUEL OIL: NO
JET FUEL: NO
USED/WASTE OIL: NO
NON-PETROLEUM PRODUCT: NO
PETROLEUM: YES

NON-LUST LETTER SENT:
SEC 57.5G LETTER SENT:
NFR LETTER SENT: 2/17/1999
SITE CLASSIFICATION:
IEPA PROJECT MANAGER: HAMILTON

IEPA CORRESPONDENCE

DATE: 3/27/1998 **DESCRIPTION:** FREE PRODUCT REPORT RECEIVED

DATE: 2/26/1998 **DESCRIPTION:** NOTICE OF RELEASE LETTER SENT

DATE: 10/21/1998 **DESCRIPTION:** PROFESSIONAL ENGINEER CERTIFICATION RECEIVED

DATE: 5/20/1998 **DESCRIPTION:** FREE PRODUCT REPORT RECEIVED

DATE: 4/24/1998 **DESCRIPTION:** REVIEW LETTER SENT

DATE: 7/23/1999 **DESCRIPTION:** MISCELLANEOUS CORRESPONDENCE RECEIVED

TITLE XVI INFORMATION

DOCUMENT: CACR
RECEIVED: 10/21/1998
RESPONSE DUE: 2/18/1999
RESPONSE MAILED: 2/17/1999
RESPONSE TYPE: APR

ENGINEERING CONTROLS

BARRIER STRUCTURE: YES **BARRIER PAVEMENT:** YES
BARRIER SOIL: NO **BARRIER OTHER:** NO
BARRIER OTHER DESC:

- Continued on next page -

Environmental FirstSearch
Site Detail Report

Target Property: NORTH OF 127TH STREE
BLUE ISLAND IL 60406

JOB: BLUEISLAND

LUST

SEARCH ID: 80 **DIST/DIR:** 0.01 SE **MAP ID:** 32

NAME: GREAT NORTHERN LUMBER CO.
ADDRESS: 2200 WEST 127TH ST.
BLUE ISLAND IL 60406
CONTACT: TODD CURRIER

REV: 12/14/07
ID1: 0310245101-980288
ID2: 980288
STATUS: CLOSED
PHONE: 7083881818

INSTITUTIONAL CONTROLS

GW USE:	NO	**INDUST COM:**	YES
ORDINANCE:	NO	**WORKER:**	YES
OTHER:	NO		
OTHER DESC:			

ENVIRONMENTAL LAND USE CONTROLS

GW USE:	NO	**LAND USE:**	NO
ENG BARRIER:	NO	**WORKER CAUTION:**	NO
SOIL HANDLING:	NO	**OTHER:**	NO
OTHER DESC:			

HWY AUTH AGREEMENT: NO
AGREEMENT DESC: No

Environmental FirstSearch
Site Detail Report

Target Property: NORTH OF 127TH STREE
BLUE ISLAND IL 60406

JOB: BLUEISLAND

UST

SEARCH ID: 45 **DIST/DIR:** 0.01 SW **MAP ID:** 30

NAME:	GREAT NORTHERN LUMBER CO	**REV:**	2/13/08
ADDRESS:	2200 W 127TH ST BLUE ISLAND IL	**ID1:**	2036670
		ID2:	
		STATUS:	EXEMPT
CONTACT:	HADFIELD LISA	**PHONE:**	(708) 338-1818

SITE INFORMATION

TOTAL NUMBER OF TANKS: 1

OWNER: GREAT NORTHERN LUMBER CO

BLUE ISLAND IL 60406

1998 DECAL: NONE
ENFORCE. ORDER: N
FEES OWED: N

PERMIT NUMBER **EXPIRATION DATE**

TANK INFORMATION:

TANK NUMBER:	1	**CAPACITY:**	3000
SUBSTANCE:	HEATING OIL	**STATUS:**	EXEMPT FROM REGISTRATION
AGE:	96	**LAST USED:**	12/1/1973 00:00:00
RED TAG:	N		

Target Property: NORTH OF 127TH STREE
BLUE ISLAND IL 60406

JOB: BLUEISLAND

LUST

SEARCH ID: 76 **DIST/DIR:** 0.02 SW **MAP ID:** 34

NAME: BULK PETROLEUM CORP.
ADDRESS: 127TH and WESTERN
BLUE ISLAND IL 60406
CONTACT: CHARLIE DHOLIWAL

REV: 12/14/07
ID1: 0310245063-921229
ID2: 921229
STATUS: ACTIVE
PHONE: 4142424800

SITE INFORMATION

DATE REPORTED: 5/7/1992
IEMA NUMBER: 921229

CONTENTS/PRODUCT

GASOLINE: NO
UNLEADED GASOLINE: YES
DIESEL FUEL: NO
FUEL OIL: NO
JET FUEL: NO
USED/WASTE OIL: NO
NON-PETROLEUM PRODUCT: NO
PETROLEUM: NO

NON-LUST LETTER SENT:
SEC 57.5G LETTER SENT:
NFR LETTER SENT:
SITE CLASSIFICATION:
IEPA PROJECT MANAGER: DONNELLY

IEPA CORRESPONDENCE

DATE: 2/10/1995 **DESCRIPTION:** REVIEW LETTER SENT

DATE: 5/12/1992 **DESCRIPTION:** NOTICE OF RELEASE LETTER SENT

TITLE XVI INFORMATION

ENGINEERING CONTROLS

BARRIER STRUCTURE: NO **BARRIER PAVEMENT:** NO
BARRIER SOIL: NO **BARRIER OTHER:** NO
BARRIER OTHER DESC:

INSTITUTIONAL CONTROLS

GW USE: NO **INDUST COM:** NO
ORDINANCE: NO **WORKER:** NO
OTHER: NO
OTHER DESC:

ENVIRONMENTAL LAND USE CONTROLS

GW USE: NO **LAND USE:** NO
ENG BARRIER: NO **WORKER CAUTION:** NO
SOIL HANDLING: NO **OTHER:** NO

- Continued on next page -

Environmental FirstSearch
Site Detail Report

Target Property: NORTH OF 127TH STREE
BLUE ISLAND IL 60406

JOB: BLUEISLAND

LUST

SEARCH ID: 76 **DIST/DIR:** 0.02 SW **MAP ID:** 34

NAME: BULK PETROLEUM CORP.
ADDRESS: 127TH and WESTERN
BLUE ISLAND IL 60406

CONTACT: CHARLIE DHOLIWAL

REV: 12/14/07
ID1: 0310245063-921229
ID2: 921229
STATUS: ACTIVE
PHONE: 4142424800

OTHER DESC:

HWY AUTH AGREEMENT: NO
AGREEMENT DESC: No

Environmental FirstSearch
Site Detail Report

Target Property: NORTH OF 127TH STREE
BLUE ISLAND IL 60406

JOB: BLUEISLAND

UST

SEARCH ID: 54 **DIST/DIR:** 0.02 SW **MAP ID:** 33

NAME:	NORTH AMERICAN LUBRICATION	**REV:**	2/13/08
ADDRESS:	2331 W 127TH ST	**ID1:**	2032548
	BLUE ISLAND IL	**ID2:**	
	COOK	**STATUS:**	CLOSED
CONTACT:	WANGERCYN JHON	**PHONE:**	(708) 388-5823

SITE INFORMATION

TOTAL NUMBER OF TANKS: 2

OWNER: NORTH AMERICAN LUBRICATION

BLUE ISLAND IL 60406

1998 DECAL: NONE
ENFORCE. ORDER: N
FEES OWED: N

PERMIT NUMBER	**EXPIRATION DATE**

TANK INFORMATION:

TANK NUMBER:	1	**CAPACITY:**	4000
SUBSTANCE:		**STATUS:**	REMOVED
AGE:	13	**LAST USED:**	
RED TAG:	N		
TANK NUMBER:	2	**CAPACITY:**	4000
SUBSTANCE:	USED OIL	**STATUS:**	REMOVED
AGE:	13	**LAST USED:**	
RED TAG:	N		

Target Property: NORTH OF 127TH STREE
BLUE ISLAND IL 60406

JOB: BLUEISLAND

LUST

SEARCH ID: 69 **DIST/DIR:** 0.03 NW **MAP ID:** 35

NAME: AMOCO OIL CO. 15468
ADDRESS: 11857 SOUTH WESTERN AVE.
CHICAGO IL 60643
COOK
CONTACT: LYLE BRUCE

REV: 12/14/07
ID1: 0316725012-912150
ID2: 912150
STATUS: CLOSED
PHONE: 6308366374

SITE INFORMATION

DATE REPORTED: 8/2/1991
IEMA NUMBER: 912150

CONTENTS/PRODUCT

GASOLINE: NO
UNLEADED GASOLINE: NO
DIESEL FUEL: NO
FUEL OIL: NO
JET FUEL: NO
USED/WASTE OIL: YES
NON-PETROLEUM PRODUCT: NO
PETROLEUM: NO

NON-LUST LETTER SENT:
SEC 57.5G LETTER SENT:
NFR LETTER SENT: 1/3/2001
SITE CLASSIFICATION:
IEPA PROJECT MANAGER: RAHMAN

IEPA CORRESPONDENCE

DATE:	9/11/1997	**DESCRIPTION:**	REVIEW LETTER SENT
DATE:	7/14/1998	**DESCRIPTION:**	MISCELLANEOUS CORRESPONDENCE RECEIVED
DATE:	6/22/2001	**DESCRIPTION:**	MISCELLANEOUS CORRESPONDENCE RECEIVED
DATE:	8/1/2000	**DESCRIPTION:**	REVIEW LETTER SENT
DATE:	7/16/1992	**DESCRIPTION:**	CORRECTIVE ACTION PLAN RECEIVED
DATE:	8/7/1991	**DESCRIPTION:**	NOTICE OF RELEASE LETTER SENT
DATE:	7/29/1997	**DESCRIPTION:**	PROFESSIONAL ENGINEER CERTIFICATION RECEIVED
DATE:	2/6/1992	**DESCRIPTION:**	REVIEW LETTER SENT
DATE:	5/19/1999	**DESCRIPTION:**	MISCELLANEOUS CORRESPONDENCE RECEIVED
DATE:	7/29/1997	**DESCRIPTION:**	CORRECTIVE ACTION COMPLETION REPORT RECEIVED
DATE:	9/2/1998	**DESCRIPTION:**	REVIEW LETTER SENT
DATE:	8/26/1991	**DESCRIPTION:**	RESPONSE LETTER RECEIVED
DATE:	10/13/1998	**DESCRIPTION:**	MISCELLANEOUS CORRESPONDENCE RECEIVED
DATE:	6/13/2000	**DESCRIPTION:**	EXTENSION REQUEST RECEIVED

- Continued on next page -

Target Property: NORTH OF 127TH STREE
BLUE ISLAND IL 60406

JOB: BLUEISLAND

LUST

SEARCH ID: 69 **DIST/DIR:** 0.03 NW **MAP ID:** 35

NAME: AMOCO OIL CO. 15468
ADDRESS: 11857 SOUTH WESTERN AVE.
CHICAGO IL 60643
COOK
CONTACT: LYLE BRUCE

REV: 12/14/07
ID1: 0316725012-912150
ID2: 912150
STATUS: CLOSED
PHONE: 6308366374

DATE:	1/10/2000	**DESCRIPTION:**	CORRECTIVE ACTION COMPLETION REPORT RECEIVED
DATE:	6/20/2000	**DESCRIPTION:**	REVIEW LETTER SENT
DATE:	3/1/1999	**DESCRIPTION:**	REVIEW LETTER SENT
DATE:	6/12/2000	**DESCRIPTION:**	HIGHWAY AUTHORITY AGREEMENT RECEIVED
DATE:	3/13/2000	**DESCRIPTION:**	REVIEW LETTER SENT
DATE:	11/13/1998	**DESCRIPTION:**	REVIEW LETTER SENT
DATE:	12/17/1999	**DESCRIPTION:**	REVIEW LETTER SENT
DATE:	9/11/2000	**DESCRIPTION:**	HIGHWAY AUTHORITY AGREEMENT RECEIVED
DATE:	5/5/2000	**DESCRIPTION:**	HIGHWAY AUTHORITY AGREEMENT RECEIVED
DATE:	6/15/2000	**DESCRIPTION:**	LUST FORM RECEIVED
DATE:	6/14/1999	**DESCRIPTION:**	REVIEW LETTER SENT
DATE:	8/15/2000	**DESCRIPTION:**	NOTIFICATION LETTER RECEIVED
DATE:	9/13/1999	**DESCRIPTION:**	EXTENSION REQUEST RECEIVED
DATE:	11/1/2000	**DESCRIPTION:**	REVIEW LETTER SENT
DATE:	2/18/1999	**DESCRIPTION:**	MISCELLANEOUS CORRESPONDENCE RECEIVED
DATE:	1/11/1999	**DESCRIPTION:**	MISCELLANEOUS CORRESPONDENCE RECEIVED
DATE:	6/9/2000	**DESCRIPTION:**	REVIEW LETTER SENT

TITLE XVI INFORMATION

ENGINEERING CONTROLS

BARRIER STRUCTURE: NO **BARRIER PAVEMENT:** YES
BARRIER SOIL: NO **BARRIER OTHER:** NO
BARRIER OTHER DESC:

INSTITUTIONAL CONTROLS

GW USE: NO **INDUST COM:** YES
ORDINANCE: YES **WORKER:** YES
OTHER: NO
OTHER DESC:

- Continued on next page -

Environmental FirstSearch
Site Detail Report

Target Property: NORTH OF 127TH STREE
BLUE ISLAND IL 60406

JOB: BLUEISLAND

LUST

SEARCH ID: 69 **DIST/DIR:** 0.03 NW **MAP ID:** 35

NAME:	AMOCO OIL CO. 15468	**REV:**	12/14/07
ADDRESS:	11857 SOUTH WESTERN AVE.	**ID1:**	0316725012-912150
	CHICAGO IL 60643	**ID2:**	912150
	COOK	**STATUS:**	CLOSED
CONTACT:	LYLE BRUCE	**PHONE:**	6308366374

ENVIRONMENTAL LAND USE CONTROLS

GW USE:	NO	**LAND USE:**	NO
ENG BARRIER:	NO	**WORKER CAUTION:**	NO
SOIL HANDLING:	NO	**OTHER:**	NO
OTHER DESC:			

HWY AUTH AGREEMENT: YES
AGREEMENT DESC: No

Environmental FirstSearch
Site Detail Report

Target Property: NORTH OF 127TH STREE
BLUE ISLAND IL 60406

JOB: BLUEISLAND

RCRAGN

SEARCH ID: 6 **DIST/DIR:** 0.03 NW **MAP ID:** 35

NAME:	AMOCO 15468	**REV:**	6/6/06
ADDRESS:	11857 S WESTERN AVE	**ID1:**	ILD984844316
	CHICAGO IL 60643	**ID2:**	
	COOK	**STATUS:**	SGN
CONTACT:	RICK LARSEN	**PHONE:**	7089905714

SITE INFORMATION

CONTACT INFORMATION: RICK LARSEN
2021 SPRING RD STE 400
OAK BROOK IL 60521

PHONE: 7089905714

UNIVERSE INFORMATION:

GOVERNMENT PERFORMANCE AND RESULTS ACT (GPRA)

GPRA PERMIT:	*N - NO*
GPRA POST CLOSURE:	*N - NO*
GPRA CA:	*N - NO*
GPRA COMPLIANCE MONITORING and ENFORCEMENT:	*N - NO*

SUBJECT TO CORRECTIVE ACTION (SUBJCA)

SUBJCA:	N - NO
SUBJCA TSD 3004:	N - NO
SUBJCA NON TSD:	N - NO
SIGNIFICANT NON-COMPLIANCE(SNC):	N - NO
BEGINNING OF THE YEAR SNC:	N - NO
PERMIT WORKLOAD:	-----
CLOSURE WORKLOAD:	-----
POST CLOSURE WORKLOAD:	-----
PERMITTING /CLOSURE/POST-CLOSURE PROGRESS:	-----
CORRECTIVE ACTION WORKLOAD:	N - NO
GENERATOR STATUS:	SQG - SMALL QUANTITY GENERATOR: GENERATES 100 - 1000 KG/MONTH OF HAZARDOUS WASTE

NAIC INFORMATION

ENFORCEMENT INFORMATION:

VIOLATION INFORMATION:

HAZARDOUS WASTE INFORMATION:

Ignitable waste

Environmental FirstSearch
Site Detail Report

Target Property: NORTH OF 127TH STREE
BLUE ISLAND IL 60406

JOB: BLUEISLAND

UST

SEARCH ID: 42 **DIST/DIR:** 0.03 NW **MAP ID:** 35

NAME:	FORMER AMOCO	**REV:**	2/13/08
ADDRESS:	11857 S. WESTERN AVENUE	**ID1:**	2023040
	CHICAGO IL	**ID2:**	
	COOK	**STATUS:**	CLOSED
CONTACT:	TOM MORABITO	**PHONE:**	(312) 987-1530

SITE INFORMATION

TOTAL NUMBER OF TANKS: 5

OWNER: PREFERRED DEVELOPMENT

CHICAGO IL 60601

1998 DECAL: NONE
ENFORCE. ORDER: N
FEES OWED: N

PERMIT NUMBER **EXPIRATION DATE**

TANK INFORMATION:

TANK NUMBER:	1	**CAPACITY:**	10000
SUBSTANCE:	GASOLINE	**STATUS:**	REMOVED
AGE:	18	**LAST USED:**	
RED TAG:	N		
TANK NUMBER:	2	**CAPACITY:**	10000
SUBSTANCE:	GASOLINE	**STATUS:**	REMOVED
AGE:	18	**LAST USED:**	
RED TAG:	N		
TANK NUMBER:	3	**CAPACITY:**	6000
SUBSTANCE:	GASOLINE	**STATUS:**	REMOVED
AGE:	20	**LAST USED:**	
RED TAG:	N		
TANK NUMBER:	4	**CAPACITY:**	1000
SUBSTANCE:	HEATING OIL	**STATUS:**	EXEMPT FROM REGISTRATION
AGE:		**LAST USED:**	12/31/1973 00:00:00
RED TAG:	N		
TANK NUMBER:	5	**CAPACITY:**	2000
SUBSTANCE:	FUEL OIL	**STATUS:**	EXEMPT FROM REGISTRATION
AGE:		**LAST USED:**	12/31/1973 00:00:00
RED TAG:	N		

Environmental FirstSearch
Site Detail Report

Target Property: NORTH OF 127TH STREE
BLUE ISLAND IL 60406

JOB: BLUEISLAND

VCP

SEARCH ID: 100 **DIST/DIR:** 0.03 NW **MAP ID:** 35

NAME:	AMOCO 15468	**REV:**	5/27/08
ADDRESS:	11857 SOUTH WESTERN AVENUE	**ID1:**	0316725012
	CHICAGO IL 60643	**ID2:**	ILD984844316
	COOK	**STATUS:**	SRP - ACTIVE
CONTACT:	THEOPHILUS GRAY	**PHONE:**	(773) 667-6571

SITE INFORMATION

DATE ENROLLED: 9/30/2003
ACERAGE: 0.367
SITE TYPE:

REMEDIATION APPLICANT: MR. THEOPHILUS GRAY
6953 SOUTH CONSTANCE AVENUE
CHICAGO, IL 60649-
PHONE: (773) 667-6571

CONSULTANT: RICHARD C. THOMAS
CHALLENGE CONTARCTORS, INC.
P.O. BOX 333
FLOSSMOOR, IL 60422-
PHONE: (708) 206-0007

PROJECT MANAGER: SALCH
SECTION 4 (Y) LETTER:
NFR LETTER:
DATE RECORDED:

Environmental FirstSearch
Site Detail Report

Target Property: NORTH OF 127TH STREE
BLUE ISLAND IL 60406

JOB: BLUEISLAND

NFRAP

SEARCH ID: 3 **DIST/DIR:** 0.04 SE **MAP ID:** 36

NAME: ILLINOIS BRICK CO YARD 17
ADDRESS: 1819 WEST 119TH STREET
CHICAGO IL 60643
COOK
CONTACT:

REV: 1/23/08
ID1: ILD980606503
ID2: 0507612
STATUS: NFRAP-N
PHONE:

DESCRIPTION:

ACTION/QUALITY	AGENCY/RPS	START/RAA	END
ARCHIVE SITE	EPA In-House		09-27-1995
DISCOVERY	EPA Fund-Financed		06-01-1981
PRELIMINARY ASSESSMENT High	State, Fund Financed		03-06-1986
SITE INSPECTION NFRAP (No Futher Remedial Action Planned	EPA Fund-Financed		09-26-1988

Environmental FirstSearch
Site Detail Report

Target Property: NORTH OF 127TH STREE
BLUE ISLAND IL 60406

JOB: BLUEISLAND

RCRAGN

SEARCH ID: 29 **DIST/DIR:** 0.04 SE **MAP ID:** 36

NAME:	VULCAN CONSTRUCTION MATERIALS	**REV:**	6/6/06
ADDRESS:	1819 W 119TH ST	**ID1:**	ILR000113456
	CHICAGO IL 60643	**ID2:**	
	COOK	**STATUS:**	VGN
CONTACT:	ANNICK MAENHOUT	**PHONE:**	6302618629

SITE INFORMATION

CONTACT INFORMATION: ANNICK MAENHOUT
747 E 22ND ST SUITE 200
LOMBARD IL 60148

PHONE: 6302618629

UNIVERSE INFORMATION:

GOVERNMENT PERFORMANCE AND RESULTS ACT (GPRA)

GPRA PERMIT: *N - NO*
GPRA POST CLOSURE: *N - NO*
GPRA CA: *N - NO*
GPRA COMPLIANCE MONITORING and ENFORCEMENT: *N - NO*

SUBJECT TO CORRECTIVE ACTION (SUBJCA)

SUBJCA: N - NO
SUBJCA TSD 3004: N - NO
SUBJCA NON TSD: N - NO

SIGNIFICANT NON-COMPLIANCE(SNC): N - NO
BEGINNING OF THE YEAR SNC: N - NO
PERMIT WORKLOAD: -----
CLOSURE WORKLOAD: -----
POST CLOSURE WORKLOAD: -----
PERMITTING /CLOSURE/POST-CLOSURE PROGRESS: -----
CORRECTIVE ACTION WORKLOAD: N - NO
GENERATOR STATUS: CEG - CONDITIONALLY EXEMPT SMALL QUANTITY GENERATORS: GENERATES LESS THAN 100 KG/MONTH OF HAZA

NAIC INFORMATION

ENFORCEMENT INFORMATION:

VIOLATION INFORMATION:

HAZARDOUS WASTE INFORMATION:

Mercury (OR)
D000
Mercury

Target Property: NORTH OF 127TH STREE
BLUE ISLAND IL 60406

JOB: BLUEISLAND

LUST

SEARCH ID: 97 **DIST/DIR:** 0.04 SW **MAP ID:** 37

NAME: WHITE CASTLE SYSTEMS
ADDRESS: 12709 SOUTH WESTERN AVE.
BLUE ISLAND IL 60406
CONTACT: MARTIN COLMAN

REV: 12/14/07
ID1: 0310245095-961152
ID2: 961152
STATUS: ACTIVE
PHONE: 7084584450

SITE INFORMATION

DATE REPORTED: 6/26/1996
IEMA NUMBER: 961152

CONTENTS/PRODUCT

GASOLINE: NO
UNLEADED GASOLINE: NO
DIESEL FUEL: NO
FUEL OIL: NO
JET FUEL: NO
USED/WASTE OIL: YES
NON-PETROLEUM PRODUCT: NO
PETROLEUM: NO

NON-LUST LETTER SENT:
SEC 57.5G LETTER SENT:
NFR LETTER SENT:
SITE CLASSIFICATION:
IEPA PROJECT MANAGER: NOT ASSIGNED

IEPA CORRESPONDENCE

DATE: 7/3/1996 **DESCRIPTION:** NOTICE OF RELEASE LETTER SENT

TITLE XVI INFORMATION

ENGINEERING CONTROLS

BARRIER STRUCTURE: NO **BARRIER PAVEMENT:** NO
BARRIER SOIL: NO **BARRIER OTHER:** NO
BARRIER OTHER DESC:

INSTITUTIONAL CONTROLS

GW USE: NO **INDUST COM:** NO
ORDINANCE: NO **WORKER:** NO
OTHER: NO
OTHER DESC:

ENVIRONMENTAL LAND USE CONTROLS

GW USE: NO **LAND USE:** NO
ENG BARRIER: NO **WORKER CAUTION:** NO
SOIL HANDLING: NO **OTHER:** NO
OTHER DESC:

- Continued on next page -

Environmental FirstSearch
Site Detail Report

Target Property: NORTH OF 127TH STREE
BLUE ISLAND IL 60406

JOB: BLUEISLAND

LUST

SEARCH ID: 97 **DIST/DIR:** 0.04 SW **MAP ID:** 37

NAME: WHITE CASTLE SYSTEMS
ADDRESS: 12709 SOUTH WESTERN AVE.
BLUE ISLAND IL 60406
CONTACT: MARTIN COLMAN

REV: 12/14/07
ID1: 0310245095-961152
ID2: 961152
STATUS: ACTIVE
PHONE: 7084584450

HWY AUTH AGREEMENT: NO
AGREEMENT DESC: No

Environmental FirstSearch
Site Detail Report

Target Property: NORTH OF 127TH STREE
BLUE ISLAND IL 60406

JOB: BLUEISLAND

UST

SEARCH ID: 64 **DIST/DIR:** 0.04 SW **MAP ID:** 37

NAME: WHITE CASTLE RESTAURANT
ADDRESS: 12709 S WESTERN AVE
BLUE ISLAND IL

CONTACT: COLEMAN MARTIN

REV: 2/13/08
ID1: 2034931
ID2:
STATUS: EXEMPT
PHONE: (708) 655-4450

SITE INFORMATION

TOTAL NUMBER OF TANKS: 1

OWNER: WHITE CASTLE SYSTEMS

BEDFORD PARK IL 60638

1998 DECAL: NONE
ENFORCE. ORDER: N
FEES OWED: N

PERMIT NUMBER **EXPIRATION DATE**

TANK INFORMATION:

TANK NUMBER: 1
SUBSTANCE: USED OIL
AGE:
RED TAG: N

CAPACITY: 550
STATUS: EXEMPT FROM REGISTRATION
LAST USED: 12/31/1973 00:00:00

Environmental FirstSearch
Site Detail Report

Target Property: NORTH OF 127TH STREE
BLUE ISLAND IL 60406

JOB: BLUEISLAND

RCRAGN

SEARCH ID: 30 **DIST/DIR:** 0.07 NW **MAP ID:** 40

NAME:	WALGREENS 6762	**REV:**	6/6/06
ADDRESS:	11830 S WESTERN AVE	**ID1:**	ILR000121376
	CHICAGO IL 60643	**ID2:**	
	COOK	**STATUS:**	SGN
CONTACT:	STORE MANAGER	**PHONE:**	7732333755

SITE INFORMATION

CONTACT INFORMATION: STORE MANAGER
11830 S WESTERN AVE
CHICAGO IL 60643

PHONE: 7732333755

UNIVERSE INFORMATION:

GOVERNMENT PERFORMANCE AND RESULTS ACT (GPRA)

GPRA PERMIT:	*N - NO*
GPRA POST CLOSURE:	*N - NO*
GPRA CA:	*N - NO*
GPRA COMPLIANCE MONITORING and ENFORCEMENT:	*N - NO*

SUBJECT TO CORRECTIVE ACTION (SUBJCA)

SUBJCA:	N - NO
SUBJCA TSD 3004:	N - NO
SUBJCA NON TSD:	N - NO
SIGNIFICANT NON-COMPLIANCE(SNC):	N - NO
BEGINNING OF THE YEAR SNC:	N - NO
PERMIT WORKLOAD:	-----
CLOSURE WORKLOAD:	-----
POST CLOSURE WORKLOAD:	-----
PERMITTING /CLOSURE/POST-CLOSURE PROGRESS:	-----
CORRECTIVE ACTION WORKLOAD:	N - NO
GENERATOR STATUS:	SQG - SMALL QUANTITY GENERATOR: GENERATES 100 - 1000 KG/MONTH OF HAZARDOUS WASTE

NAIC INFORMATION

44611 - PHARMACIES AND DRUG STORES

ENFORCEMENT INFORMATION:

VIOLATION INFORMATION:

HAZARDOUS WASTE INFORMATION:

Ignitable waste
Methyl ethyl ketone

Environmental FirstSearch
Site Detail Report

Target Property: NORTH OF 127TH STREE
BLUE ISLAND IL 60406

JOB: BLUEISLAND

ERNS

SEARCH ID: 34 **DIST/DIR:** 0.07 SE **MAP ID:** 39

NAME:	BLUE ISLAND RAILYARD	**REV:**	12/31/02
ADDRESS:		**ID1:**	NRC-616083
	BLUE ISLAND IL 60406	**ID2:**	
	COOK	**STATUS:**	STORAGE TANK
CONTACT:	UNKOWN	**PHONE:**	

SITE INFORMATION

THIS INFORMATION WAS OBTAINED FROM THE NATIONAL RESPONSE CENTER

DATE RECEIVED:	09-JUL-02	**DATE COMPLETE:**	09-JUL-02
CALL TAKER:	MAJ4739	**CALL TYPE:**	INC

RESPONSIBLE PARTY: UNKOWN
PHONE 1:
PHONE 2:
PHONE 3:

RESPONSIBLE COMPANY: IOWA INTERSTATE RAILROAD
ORGANIZATION TYPE: PRIVATE ENTERPRISE

ADDRESS: NOT GIVEN
XX

INITIALLY REPORTED BY: TELEPHONE
PHONE:

INIT REPORTED COMPANY:
ON BEHALF OF:
SOURCE:

INCIDENT INFORMATION

INCIDENT DESCRIPTION: THE CALLER STATED THAT A CONTAINER CARRYING CONTAMINATED SOIL SPILLED OUT WHEN THE CONTAINER WAS DROPPED.

INCIDENT TYPE:	STORAGE TANK	**INCIDENT CAUSE:**	UNKNOWN
INCIDENT DATE:	08-JUL-02	**INCIDENT DATE DESC:**	OCCURRED
DISTANCE FROM CITY:		**DISTANCE UNITS:**	
DIRECTION FROM CITY:		**LOCATION SECTION:**	
LOCATION TOWNSHIP:		**LOCATION RANGE:**	
WMD CHEM FLAG:	F	**RAD FLAG:**	F
BIO FLAG:	F	**OIL FLAG:**	
POTENTIAL_FLAG:		**AMT MATERIAL FLAG:**	
MILITARY ORG FLAG:	N	**LNG FLAG:**	
AIRCRAFT TYPE:	UNKNOWN	**AIRCRAFT MODEL:**	
AIRCRAFT ID:		**AIRCRAFT FUEL CAPACITY:**	
AIRCRAFT FUEL CAPACITY UNITS:		**AIRCRAFT FUEL ON BOARD:**	
AIRCRAFT FUEL ON BOARD UNITS:		**AIRCRAFT SPOT NUMBER:**	
AIRCRAFT HANGER:		**AIRCRAFT RUNWAY NUM:**	
ROAD MILE MARKER:		**BUILDING ID:**	
TYPE OF FIXED OBJECT:	UNKNOWN	**POWER GEN FACILITY:**	U
GENERATING CAPACITY:		**TYPE OF FUEL:**	
NPDES:		**NPDES COMPLIANCE:**	U

- Continued on next page -

Target Property: NORTH OF 127TH STREE
BLUE ISLAND IL 60406

JOB: BLUEISLAND

ERNS

SEARCH ID: 34 **DIST/DIR:** 0.07 SE **MAP ID:** 39

NAME:	BLUE ISLAND RAILYARD	**REV:**	12/31/02
ADDRESS:		**ID1:**	NRC-616083
	BLUE ISLAND IL 60406	**ID2:**	
	COOK	**STATUS:**	STORAGE TANK
CONTACT:	UNKOWN	**PHONE:**	

PIPELINE TYPE:		**DOT REGULATED:**	U
PIPELINE ABOVE GROUND:	ABOVE	**EXPOSED UNDERWATER:**	N
PIPELINE COVERED:	U	**RAILROAD HOTLINE:**	
GRADE CROSSING:	N	**LOCATION SUBDIVISION:**	
RAILROAD MILEPOST:		**TYPE VEHICLE INVOLVED:**	
CROSSING DEVICE TYPE:		**DEVICE OPERATIONAL:**	Y
DOT CROSSING NUMBER:		**BRAKE FAILURE:**	N
TANK ABOVE GROUND:	ABOVE	**TRANSPORTABLE CONTAINER:**	N
TANK REGULATED:	N	**TANK REGULATED BY:**	
TANK ID:	BKRU026105	**CAPACITY OF TANK:**	20
CAPACITY OF TANK UNITS:	CUBIC YARD(S)	**ACTUAL AMOUNT:**	15
ACTUAL AMOUNT UNITS:	CUBIC YARD(S)	**PLATFORM RIG NAME:**	
PLATFORM LETTER:		**LOCATION AREA ID:**	
LOCATION BLOCK ID:			

DESCRIPTION OF TANK:

OCSG NUMBER:		**OCSP NUMBER:**	
STATE LEASE NUMBER:		**PIER DOCK NUMBER:**	
BERTH SLIP NUMBER:		**CONTIN RELEASE TYPE:**	
INITIAL CONT RELEASE NUM:		**CONT RELEASE PERMIT:**	
ALLISION:	N	**TYPE OF STRUCTURE:**	
STRUCTURE NAME:		**STRUCT OPERATIONAL:**	U
AIRBAG DEPLOYED:		**DATE NORMAL SERVICE:**	
SERVICE DISRUPT TIME:		**SERVICE DISRUPT UNITS:**	
TRANSIT BUS FLAG:		**CR BEGIN DATE:**	
CR END DATE:		**CR CHANGE DATE:**	
FIRE INVOLVED:	N	**FIRE EXTINGUISHED:**	U
ANY EVACUATIONS:	N	**NUMBER EVACUATED:**	
WHO EVACUATED:		**RADIUS OF EVACUATION:**	
ANY INJURIES:	N	**NUMBER INJURED:**	
NUMBER HOSPITALIZED:		**ANY FATALITIES:**	N
NUMBER FATALITIES:		**ANY DAMAGES:**	N
DAMAGE AMOUNT:		**AIR CORRIDOR CLOSED:**	N
AIR CORRIDOR DESC:		**AIR CLOSURE TIME:**	
WATERWAY CLOSED:	N	**WATERWAY DESC:**	
WATERWAY CLOSURE TIME:		**ROAD CLOSED:**	N
ROAD DESC:		**ROAD CLOSURE TIME:**	
CLOSURE DIRECTION:		**MAJOR ARTERY:**	N
TRACK CLOSED:	N	**TRACK DESC:**	
TRACK CLOSURE TIME:		**MEDIA INTEREST:**	NONE
MEDIUM DESC:	LAND	**ADDTL MEDIUM INFO:**	GROUND
BODY OF WATER:		**TRIBUTARY OF:**	
NEAREST RIVER MILE MARK:		**RELEASE SECURED:**	Y
EST DUR OF RELEASE:		**RELEASE RATE:**	
TRACK CLOSE DIR:		**ST AGENCY ON SCENE:**	
ST AGENCY RPT NUM:		**OTHER AGENCY NOTIFIED:**	
WEATHER CONDITIONS:		**AIR TEMPERATURE:**	
WIND SPEED:		**WIND DIRECTION:**	
WATER SUPPLY CONTAM:	U	**SHEEN SIZE:**	

- Continued on next page -

Environmental FirstSearch
Site Detail Report

Target Property: NORTH OF 127TH STREE
BLUE ISLAND IL 60406

JOB: BLUEISLAND

ERNS

SEARCH ID: 34 **DIST/DIR:** 0.07 SE **MAP ID:** 39

NAME: BLUE ISLAND RAILYARD
ADDRESS:
BLUE ISLAND IL 60406
COOK
CONTACT: UNKOWN

REV: 12/31/02
ID1: NRC-616083
ID2:
STATUS: STORAGE TANK
PHONE:

SHEEN COLOR:
SHEEN ODOR DESCRIPTION:
CURRENT SPEED:
WATER TEMPERATURE:

DIR OF SHEEN TRAVEL:
WAVE CONDITION:
CURRENT DIRECTION:

DESC OF REMEDIAL ACTION: COVERED THE MATERIAL WITH PLASTIC AND ROPED OFF THE AREA.

EMPL FATALITY:
COMMUNITY IMPACT: N
EMPLOYEE INJURIES:
OCCUPANT FATALITY:
ROAD CLOSURE UNITS:
SHEEN SIZE UNITS:
FED AGENCY NOTIFIED:
TYPE OF STRUCTURE:
STRUCTURE OPERATIONAL:
SHEEN SIZE LENGTH: N
SHEEN SIZE WIDTH:
OFFSHORE:
RELEASE RATE UNIT:

PASS FATALITY:
WIND SPEED UNITS:
PASSENGER INJURIES:
CURRENT SPEED UNITS:
TRACK CLOSURE UNITS:
STATE AGENCY NOTIFIED: IL DEPT OF NUCLEAR SAFETY
STRUCTURE NAME:
ALLISION:
NEAREST RIVER MILE MARK:
SHEEN SIZE LENGTH UNITS:
SHEEN SIZE WIDTH UNITS:
DURATION UNIT:
RELEASE RATE RATE:

ADDITIONAL INFO: THE CALLER HAD NO ADDITIONAL INFORMATION

MATERIAL INFORMATION

CHRIS CODE: NCC
UN NUMBER:

CASE NUMBER: 000000-00-0
REACHED WATER:

NAME OF MATERIAL: CONTAMINATED SOIL / ORE TAILINGS and SOIL and DEBRIS / RADIOACTI
AMOUNT OF MATERIAL: 2 CUBIC YARD(S)
AMOUNT IN WATER:

OTHER MATERIAL INFORMATION

MOBILE DETAILS INFORMATION

TRAIN INFORMATION

VESSEL INFORMATION

Environmental FirstSearch
Site Detail Report

Target Property: NORTH OF 127TH STREE
BLUE ISLAND IL 60406

JOB: BLUEISLAND

RCRAGN

SEARCH ID: 19 **DIST/DIR:** 0.07 SE **MAP ID:** 39

NAME:	METRA	**REV:**	4/1/08
ADDRESS:	2067 W 123RD RD	**ID1:**	ILD984903591
	BLUE ISLAND IL 60406	**ID2:**	
	COOK	**STATUS:**	SGN
CONTACT:	CATHERINE ORTIZ-WIEGELE	**PHONE:**	3123226907

SITE INFORMATION

CONTACT INFORMATION: RANDY JIVIDEN
2067 W 123RD RD
BLUE ISLAND IL 60406

PHONE: 3123227782

UNIVERSE INFORMATION:

GOVERNMENT PERFORMANCE AND RESULTS ACT (GPRA)

GPRA PERMIT:	*N - NO*
GPRA POST CLOSURE:	*N - NO*
GPRA CA:	*N - NO*
GPRA COMPLIANCE MONITORING and ENFORCEMENT:	*N - NO*

SUBJECT TO CORRECTIVE ACTION (SUBJCA)

SUBJCA:	N - NO
SUBJCA TSD 3004:	N - NO
SUBJCA NON TSD:	N - NO
SIGNIFICANT NON-COMPLIANCE(SNC):	N - NO
BEGINNING OF THE YEAR SNC:	N - NO
PERMIT WORKLOAD:	-----
CLOSURE WORKLOAD:	-----
POST CLOSURE WORKLOAD:	-----
PERMITTING /CLOSURE/POST-CLOSURE PROGRESS:	-----
CORRECTIVE ACTION WORKLOAD:	N - NO
GENERATOR STATUS:	SQG - SMALL QUANTITY GENERATOR: GENERATES 100 - 1000 KG/MONTH OF HAZARDOUS WASTE

NAIC INFORMATION

ENFORCEMENT INFORMATION:

VIOLATION INFORMATION:

HAZARDOUS WASTE INFORMATION:

Ignitable waste

Environmental FirstSearch
Site Detail Report

Target Property: NORTH OF 127TH STREE
BLUE ISLAND IL 60406

JOB: BLUEISLAND

UST

SEARCH ID: 53 **DIST/DIR:** 0.07 SE **MAP ID:** 39

NAME:	METRA BLUE ISLAND YARD	**REV:**	2/13/08
ADDRESS:	2067 W 123RD ST	**ID1:**	2030303
	BLUE ISLAND IL	**ID2:**	
	COOK	**STATUS:**	ACTIVE
CONTACT:	RJ CALARA	**PHONE:**	(312) 322-6944

SITE INFORMATION

TOTAL NUMBER OF TANKS: 3

OWNER: METRA

CHICAGO IL 60661

1998 DECAL: H000728
ENFORCE. ORDER: N
FEES OWED: N

PERMIT NUMBER	EXPIRATION DATE

TANK INFORMATION:

TANK NUMBER:	1	**CAPACITY:**	10000
SUBSTANCE:	GASOLINE	**STATUS:**	CURRENTLY IN USE
AGE:	14	**LAST USED:**	12/22/1998 00:00:00
RED TAG:	N		
TANK NUMBER:	2	**CAPACITY:**	10000
SUBSTANCE:	GASOLINE	**STATUS:**	CURRENTLY IN USE
AGE:	6	**LAST USED:**	
RED TAG:	N		
TANK NUMBER:	3	**CAPACITY:**	15000
SUBSTANCE:	DIESEL FUEL	**STATUS:**	CURRENTLY IN USE
AGE:	6	**LAST USED:**	
RED TAG:	N		

Environmental FirstSearch
Site Detail Report

Target Property: NORTH OF 127TH STREE
BLUE ISLAND IL 60406

JOB: BLUEISLAND

LUST

SEARCH ID: 87 **DIST/DIR:** 0.07 SW **MAP ID:** 41

NAME:	NORTHEAST ILLINOIS RAILROAD CORP.	**REV:**	12/14/07
ADDRESS:	2100 WEST PRAIRIE	**ID1:**	0310240030-930730
	BLUE ISLAND IL 60406	**ID2:**	930730
	COOK	**STATUS:**	ACTIVE
CONTACT:	RANDY JIVIDEN	**PHONE:**	3123227782

SITE INFORMATION

DATE REPORTED: 3/26/1993
IEMA NUMBER: 930730

CONTENTS/PRODUCT

GASOLINE: NO
UNLEADED GASOLINE: NO
DIESEL FUEL: NO
FUEL OIL: YES
JET FUEL: NO
USED/WASTE OIL: NO
NON-PETROLEUM PRODUCT: NO
PETROLEUM: NO

NON-LUST LETTER SENT:
SEC 57.5G LETTER SENT:
NFR LETTER SENT:
SITE CLASSIFICATION:
IEPA PROJECT MANAGER: NOT ASSIGNED

IEPA CORRESPONDENCE

DATE: 4/6/1993 **DESCRIPTION:** NOTICE OF RELEASE LETTER SENT

DATE: 10/28/1993 **DESCRIPTION:** PROFESSIONAL ENGINEER CERTIFICATION RECEIVED

DATE: 1/19/1994 **DESCRIPTION:** REVIEW LETTER SENT

TITLE XVI INFORMATION

ENGINEERING CONTROLS

BARRIER STRUCTURE: NO **BARRIER PAVEMENT:** NO
BARRIER SOIL: NO **BARRIER OTHER:** NO
BARRIER OTHER DESC:

INSTITUTIONAL CONTROLS

GW USE: NO **INDUST COM:** NO
ORDINANCE: NO **WORKER:** NO
OTHER: NO
OTHER DESC:

ENVIRONMENTAL LAND USE CONTROLS

GW USE: NO **LAND USE:** NO

- Continued on next page -

Environmental FirstSearch
Site Detail Report

Target Property: NORTH OF 127TH STREE
BLUE ISLAND IL 60406

JOB: BLUEISLAND

LUST

SEARCH ID: 87 **DIST/DIR:** 0.07 SW **MAP ID:** 41

NAME:	NORTHEAST ILLINOIS RAILROAD CORP.	**REV:**	12/14/07
ADDRESS:	2100 WEST PRAIRIE	**ID1:**	0310240030-930730
	BLUE ISLAND IL 60406	**ID2:**	930730
	COOK	**STATUS:**	ACTIVE
CONTACT:	RANDY JIVIDEN	**PHONE:**	3123227782

ENG BARRIER:	NO	**WORKER CAUTION:**	NO
SOIL HANDLING:	NO	**OTHER:**	NO
OTHER DESC:			

HWY AUTH AGREEMENT: NO
AGREEMENT DESC: No

Environmental FirstSearch
Site Detail Report

Target Property: NORTH OF 127TH STREE
BLUE ISLAND IL 60406

JOB: BLUEISLAND

LUST

SEARCH ID: 86 **DIST/DIR:** 0.07 SW **MAP ID:** 41

NAME: NORTHEAST ILLINOIS RAILROAD CORP.
ADDRESS: 2100 WEST PRAIRIE
BLUE ISLAND IL 60406
CONTACT: TAMMY DILLARD

REV: 6/21/02
ID1: 0310245049-930730
ID2:
STATUS:
PHONE:

SITE INFORMATION

DATE REPORTED: 3/26/1993
IEMA NUMBER: 930730
LPC NUMBER: 0310245049

OWNER/OPERATOR: TAMMY DILLARD
NORTHEAST ILLINOIS RAILROAD CORP.
547 WEST JACKSON BLVD.
CHICAGO IL 60661

PHONE

TANK CONTENTS/PRODUCT: FUEL OIL
NON-LUST LETTER SENT:
SEC 57.5G LETTER SENT:
NFR LETTER SENT:
SITE CLASSIFICATION:
IEPA PROJECT MANAGER: PROJECT MANAGER NOT YET ASSIGNED.

IEPA CORRESPONDENCE

DATE:	10/28/1993	**DESCRIPTION:**	PROFESSIONAL ENGINEER CERTIFICATION RECEIVED
DATE:	1/19/1994	**DESCRIPTION:**	REVIEW LETTER SENT
DATE:	4/6/1993	**DESCRIPTION:**	NOTICE OF RELEASE LETTER SENT
DATE:	10/28/1993	**DESCRIPTION:**	45 DAY REPORT RECEIVED

TITLE XVI INFORMATION

Environmental FirstSearch
Site Detail Report

Target Property: NORTH OF 127TH STREE
BLUE ISLAND IL 60406

JOB: BLUEISLAND

RCRAGN

SEARCH ID: 18 **DIST/DIR:** 0.07 SW **MAP ID:** 38

NAME:	METRA	**REV:**	6/6/06
ADDRESS:	2100 W PRAIRIE ST	**ID1:**	ILD984782540
	BLUE ISLAND IL 60406	**ID2:**	
	COOK	**STATUS:**	LGN
CONTACT:	JOE RILEY	**PHONE:**	3123227766

SITE INFORMATION

CONTACT INFORMATION: JOE RILEY
547 W JACKSON BLVD
CHICAGO IL 60606

PHONE: 3123227766

UNIVERSE INFORMATION:

GOVERNMENT PERFORMANCE AND RESULTS ACT (GPRA)

GPRA PERMIT:	*N - NO*
GPRA POST CLOSURE:	*N - NO*
GPRA CA:	*N - NO*
GPRA COMPLIANCE MONITORING and ENFORCEMENT:	*N - NO*

SUBJECT TO CORRECTIVE ACTION (SUBJCA)

SUBJCA:	N - NO
SUBJCA TSD 3004:	N - NO
SUBJCA NON TSD:	N - NO
SIGNIFICANT NON-COMPLIANCE(SNC):	N - NO
BEGINNING OF THE YEAR SNC:	N - NO
PERMIT WORKLOAD:	-----
CLOSURE WORKLOAD:	-----
POST CLOSURE WORKLOAD:	-----
PERMITTING /CLOSURE/POST-CLOSURE PROGRESS:	-----
CORRECTIVE ACTION WORKLOAD:	N - NO
GENERATOR STATUS:	LQG - LARGE QUANTITY GENERATORS: GENERATES MORE THAN 1000 KG/MONTH OF HAZARDOUS WASTE

NAIC INFORMATION

ENFORCEMENT INFORMATION:

VIOLATION INFORMATION:

HAZARDOUS WASTE INFORMATION:

Ignitable waste
Creosote

Environmental FirstSearch
Site Detail Report

Target Property: NORTH OF 127TH STREE
BLUE ISLAND IL 60406

JOB: BLUEISLAND

UST

SEARCH ID: 38 **DIST/DIR:** 0.07 SW **MAP ID:** 38

NAME: BLUE ISLAND YARD
ADDRESS: 2100 W PRAIRIE ST
BLUE ISLAND IL

CONTACT: DILLARD-BARNES TAMMY

REV: 2/13/08
ID1: 2012408
ID2:
STATUS: CLOSED
PHONE: (312) 332-6937

SITE INFORMATION

TOTAL NUMBER OF TANKS: 2

OWNER: METRA

CHICAGO IL 60661

1998 DECAL: NONE
ENFORCE. ORDER: N
FEES OWED: N

PERMIT NUMBER **EXPIRATION DATE**

TANK INFORMATION:

TANK NUMBER: 1
SUBSTANCE: GASOLINE
AGE: 27
RED TAG: N
CAPACITY: 10000
STATUS: REMOVED
LAST USED:

TANK NUMBER: 2
SUBSTANCE:
AGE: 58
RED TAG: N
CAPACITY: 8000
STATUS: REMOVED
LAST USED: 1/1/1982 00:00:00

Target Property: NORTH OF 127TH STREE
BLUE ISLAND IL 60406

JOB: BLUEISLAND

LUST

SEARCH ID: 73 **DIST/DIR:** 0.09 SW **MAP ID:** 42

NAME: BERRY TIRE CO.
ADDRESS: 12742 SOUTH WESTERN AVE.
BLUE ISLAND IL 60406
CONTACT: NANCY APRATI

REV: 12/14/07
ID1: 0310245058-961705
ID2: 961705
STATUS: CLOSED
PHONE: 7085978300

SITE INFORMATION

DATE REPORTED: 9/17/1996
IEMA NUMBER: 961705

CONTENTS/PRODUCT

GASOLINE: YES
UNLEADED GASOLINE: NO
DIESEL FUEL: NO
FUEL OIL: NO
JET FUEL: NO
USED/WASTE OIL: NO
NON-PETROLEUM PRODUCT: NO
PETROLEUM: NO

NON-LUST LETTER SENT:
SEC 57.5G LETTER SENT:
NFR LETTER SENT: 1/16/1998
SITE CLASSIFICATION: NFA
IEPA PROJECT MANAGER: POTTER

IEPA CORRESPONDENCE

DATE: 1/21/1998 **DESCRIPTION:** MISCELLANEOUS CORRESPONDENCE RECEIVED

DATE: 9/19/1996 **DESCRIPTION:** NOTICE OF RELEASE LETTER SENT

TITLE XVI INFORMATION

DOCUMENT: SCBUD
RECEIVED: 1/2/1997
RESPONSE DUE: 5/2/1997
RESPONSE MAILED: 4/30/1997
RESPONSE TYPE: APR

DOCUMENT: SCCOM
RECEIVED: 8/27/1997
RESPONSE DUE: 12/25/1997
RESPONSE MAILED: 1/16/1998
RESPONSE TYPE: APR

DOCUMENT: SCPRO
RECEIVED: 1/2/1997
RESPONSE DUE: 5/2/1997
RESPONSE MAILED: 4/30/1997
RESPONSE TYPE: APR

ENGINEERING CONTROLS

- Continued on next page -

Environmental FirstSearch
Site Detail Report

Target Property: NORTH OF 127TH STREE
BLUE ISLAND IL 60406

JOB: BLUEISLAND

LUST

SEARCH ID: 73 **DIST/DIR:** 0.09 SW **MAP ID:** 42

NAME: BERRY TIRE CO.
ADDRESS: 12742 SOUTH WESTERN AVE.
BLUE ISLAND IL 60406
CONTACT: NANCY APRATI

REV: 12/14/07
ID1: 0310245058-961705
ID2: 961705
STATUS: CLOSED
PHONE: 7085978300

BARRIER STRUCTURE: NO
BARRIER PAVEMENT: NO
BARRIER SOIL: NO
BARRIER OTHER: NO
BARRIER OTHER DESC:

INSTITUTIONAL CONTROLS

GW USE: NO
INDUST COM: NO
ORDINANCE: NO
WORKER: NO
OTHER: NO
OTHER DESC:

ENVIRONMENTAL LAND USE CONTROLS

GW USE: NO
LAND USE: NO
ENG BARRIER: NO
WORKER CAUTION: NO
SOIL HANDLING: NO
OTHER: NO
OTHER DESC:

HWY AUTH AGREEMENT: NO
AGREEMENT DESC: No

Environmental FirstSearch
Site Detail Report

Target Property: NORTH OF 127TH STREE
BLUE ISLAND IL 60406

JOB: BLUEISLAND

RCRAGN

SEARCH ID: 7 **DIST/DIR:** 0.09 SW **MAP ID:** 42

NAME:	BERRY TIRE CO	**REV:**	6/6/06
ADDRESS:	12742 S WESTERN AVE	**ID1:**	ILD984830810
	BLUE ISLAND IL 60406	**ID2:**	
	COOK	**STATUS:**	SGN
CONTACT:	NANCY APRATI	**PHONE:**	7085978300

SITE INFORMATION

CONTACT INFORMATION: NANCY APRATI
12742 S WESTERN AVE
BLUE ISLAND IL 60406

PHONE: 7085978300

UNIVERSE INFORMATION:

GOVERNMENT PERFORMANCE AND RESULTS ACT (GPRA)

GPRA PERMIT:	*N - NO*
GPRA POST CLOSURE:	*N - NO*
GPRA CA:	*N - NO*
GPRA COMPLIANCE MONITORING and ENFORCEMENT:	*N - NO*

SUBJECT TO CORRECTIVE ACTION (SUBJCA)

SUBJCA:	N - NO
SUBJCA TSD 3004:	N - NO
SUBJCA NON TSD:	N - NO
SIGNIFICANT NON-COMPLIANCE(SNC):	N - NO
BEGINNING OF THE YEAR SNC:	N - NO
PERMIT WORKLOAD:	-----
CLOSURE WORKLOAD:	-----
POST CLOSURE WORKLOAD:	-----
PERMITTING /CLOSURE/POST-CLOSURE PROGRESS:	-----
CORRECTIVE ACTION WORKLOAD:	N - NO
GENERATOR STATUS:	SQG - SMALL QUANTITY GENERATOR: GENERATES 100 - 1000 KG/MONTH OF HAZARDOUS WASTE

NAIC INFORMATION

ENFORCEMENT INFORMATION:

VIOLATION INFORMATION:

HAZARDOUS WASTE INFORMATION:

Ignitable waste

Environmental FirstSearch
Site Detail Report

Target Property: NORTH OF 127TH STREE
BLUE ISLAND IL 60406

JOB: BLUEISLAND

UST

SEARCH ID: 36 **DIST/DIR:** 0.09 SW **MAP ID:** 42

NAME: BERRY TIRE CO
ADDRESS: 12742 S WESTERN AVE
BLUE ISLAND IL

CONTACT: GUIBORD THOMAS

REV: 2/13/08
ID1: 2000274
ID2:
STATUS: CLOSED
PHONE: (708) 597-8300

SITE INFORMATION

TOTAL NUMBER OF TANKS: 2

OWNER: BERRY TIRE CO

BLUE ISLAND IL 60406

1998 DECAL: NONE
ENFORCE. ORDER: N
FEES OWED: N

PERMIT NUMBER **EXPIRATION DATE**

TANK INFORMATION:

TANK NUMBER: 1
SUBSTANCE: GASOLINE
AGE: 17
RED TAG: N
CAPACITY: 1000
STATUS: REMOVED
LAST USED: 1/1/1994 00:00:00

TANK NUMBER: 2
SUBSTANCE: USED OIL
AGE:
RED TAG: N
CAPACITY: 2000
STATUS: EXEMPT FROM REGISTRATION
LAST USED: 12/1/1973 00:00:00

Environmental FirstSearch
Site Detail Report

Target Property: NORTH OF 127TH STREE
BLUE ISLAND IL 60406

JOB: BLUEISLAND

RCRAGN

SEARCH ID: 11 **DIST/DIR:** 0.10 NW **MAP ID:** 43

NAME: FUJI PHOTO FILM USA
ADDRESS: 11810 S WESTERN AVE
CHICAGO IL 60643
COOK
CONTACT: JOSEPHINE CARPENITO

REV: 4/9/05
ID1: ILR000105510
ID2:
STATUS: SGN
PHONE: 9147898359

SITE INFORMATION

CONTACT INFORMATION: RUSS ROELLER
4020 STIRRUP CREEK DR 211
DURHAM NC 27703

PHONE: 9194843631

CONTACT INFORMATION: JOSEPHINE CARPENITO
11810 S WESTERN AVE
CHICAGO IL 60643

PHONE: 9147898359

UNIVERSE INFORMATION:

SNC: N - NO
BOYSNC: N - NO
GPRA PERMIT: N - NO
GPRA POSTCLOSURE: N - NO
GPRA CA: N - NO
GPRA CME: N - NO
PERM PROG: -----

SUBJCA NON TSD: N - NO
CA WRKLD: N - NO
GEN STATUS: N

PREM WRKLD: -----
CLOSURE WRKLD: -----
P C WRKLD: -----
SUBJCA: N - NO
SUBJCA TSD 3004: N - NO

NAIC INFORMATION

812922 - ONE-HOUR PHOTOFINISHING

ENFORCEMENT INFORMATION:

VIOLATION INFORMATION:

HAZARDOUS WASTE INFORMATION:

Silver
Ignitable waste

Environmental FirstSearch
Site Detail Report

Target Property: NORTH OF 127TH STREE
BLUE ISLAND IL 60406

JOB: BLUEISLAND

UST

SEARCH ID: 46 **DIST/DIR:** 0.11 SW **MAP ID:** 44

NAME: INTERSTATE TRANSMISSIONS
ADDRESS: 12754 S WESTERN AVE
BLUE ISLAND IL

CONTACT: FRONCZAK DANIEL

REV: 2/13/08
ID1: 2008846
ID2:
STATUS: CLOSED
PHONE: (312) 371-5885

SITE INFORMATION

TOTAL NUMBER OF TANKS: 2

OWNER: INTERSTATE TRANSMISSIONS

BLUE ISLAND IL 60406

1998 DECAL: NONE
ENFORCE. ORDER: N
FEES OWED: N

PERMIT NUMBER **EXPIRATION DATE**

TANK INFORMATION:

TANK NUMBER: 1
SUBSTANCE: USED OIL
AGE: 22
RED TAG: N
CAPACITY: 275
STATUS: REMOVED
LAST USED:

TANK NUMBER: 2
SUBSTANCE: USED OIL
AGE: 22
RED TAG: N
CAPACITY: 275
STATUS: REMOVED
LAST USED:

Environmental FirstSearch
Site Detail Report

Target Property: NORTH OF 127TH STREE
BLUE ISLAND IL 60406

JOB: BLUEISLAND

VCP

SEARCH ID: 108 **DIST/DIR:** 0.12 SE **MAP ID:** 45

NAME:	VULCAN MATERIALS	**REV:**	5/27/08
ADDRESS:	12245 DIVISION STREET	**ID1:**	0310245119
	BLUE ISLAND IL 60406	**ID2:**	
	COOK	**STATUS:**	SRP - ACTIVE
CONTACT:	DONALD PELOQUIN	**PHONE:**	(708) 396-7030

SITE INFORMATION

DATE ENROLLED:	8/3/2006
ACERAGE:	90
SITE TYPE:	
REMEDIATION APPLICANT:	MAYOR DONALD PELOQUIN 13051 SOUTH GREENWOOD AVENUE BLUE ISLAND, IL 60406-
PHONE:	(708) 396-7030
CONSULTANT:	DAMON LEE V3 COMPANIES 7325 JANES AVENUE WOODRIDGE, IL 60517-
PHONE:	(630) 724-9200
PROJECT MANAGER:	HALL
SECTION 4 (Y) LETTER:	
NFR LETTER:	
DATE RECORDED:	

Environmental FirstSearch
Site Detail Report

Target Property: NORTH OF 127TH STREE
BLUE ISLAND IL 60406

JOB: BLUEISLAND

RCRAGN

SEARCH ID: 9 **DIST/DIR:** 0.14 SE **MAP ID:** 46

NAME:	D A EXPRESS INC	**REV:**	6/6/06
ADDRESS:	11937 PAGE AVE	**ID1:**	ILD055419626
	CALUMET PARK IL 60643	**ID2:**	
	COOK	**STATUS:**	SGN
CONTACT:	DONALD AUTULLO	**PHONE:**	3125977231

SITE INFORMATION

CONTACT INFORMATION: DONALD AUTULLO
11937 PAGE AV
CALUMET PARK IL 60643

PHONE: 3125977231

UNIVERSE INFORMATION:

GOVERNMENT PERFORMANCE AND RESULTS ACT (GPRA)

GPRA PERMIT:	*N - NO*
GPRA POST CLOSURE:	*N - NO*
GPRA CA:	*N - NO*
GPRA COMPLIANCE MONITORING and ENFORCEMENT:	*N - NO*

SUBJECT TO CORRECTIVE ACTION (SUBJCA)

SUBJCA:	N - NO
SUBJCA TSD 3004:	N - NO
SUBJCA NON TSD:	N - NO
SIGNIFICANT NON-COMPLIANCE(SNC):	N - NO
BEGINNING OF THE YEAR SNC:	N - NO
PERMIT WORKLOAD:	-----
CLOSURE WORKLOAD:	-----
POST CLOSURE WORKLOAD:	-----
PERMITTING /CLOSURE/POST-CLOSURE PROGRESS:	-----
CORRECTIVE ACTION WORKLOAD:	N - NO
GENERATOR STATUS:	SQG - SMALL QUANTITY GENERATOR: GENERATES 100 - 1000 KG/MONTH OF HAZARDOUS WASTE

NAIC INFORMATION

ENFORCEMENT INFORMATION:

VIOLATION INFORMATION:

HAZARDOUS WASTE INFORMATION:

D000
Ignitable waste

Environmental FirstSearch
Site Detail Report

Target Property: NORTH OF 127TH STREE
BLUE ISLAND IL 60406

JOB: BLUEISLAND

RCRAGN

SEARCH ID: 16 **DIST/DIR:** 0.15 SE **MAP ID:** 48

NAME:	LAWBURN ENGINEERING CO	**REV:**	6/6/06
ADDRESS:	1801 W 120TH ST	**ID1:**	ILD982213050
	CALUMET PARK IL 60643	**ID2:**	
	COOK	**STATUS:**	SGN
CONTACT:	EDWARD KITTRIDGE	**PHONE:**	3123962424

SITE INFORMATION

CONTACT INFORMATION: EDWARD KITTRIDGE
1801 W 120TH ST
CALUMET PARK IL 60634

PHONE: 3123962424

UNIVERSE INFORMATION:

GOVERNMENT PERFORMANCE AND RESULTS ACT (GPRA)

GPRA PERMIT:	*N - NO*
GPRA POST CLOSURE:	*N - NO*
GPRA CA:	*N - NO*
GPRA COMPLIANCE MONITORING and ENFORCEMENT:	*N - NO*

SUBJECT TO CORRECTIVE ACTION (SUBJCA)

SUBJCA:	N - NO
SUBJCA TSD 3004:	N - NO
SUBJCA NON TSD:	N - NO
SIGNIFICANT NON-COMPLIANCE(SNC):	N - NO
BEGINNING OF THE YEAR SNC:	N - NO
PERMIT WORKLOAD:	-----
CLOSURE WORKLOAD:	-----
POST CLOSURE WORKLOAD:	-----
PERMITTING /CLOSURE/POST-CLOSURE PROGRESS:	-----
CORRECTIVE ACTION WORKLOAD:	N - NO
GENERATOR STATUS:	SQG - SMALL QUANTITY GENERATOR: GENERATES 100 - 1000 KG/MONTH OF HAZARDOUS WASTE

NAIC INFORMATION

ENFORCEMENT INFORMATION:

VIOLATION INFORMATION:

HAZARDOUS WASTE INFORMATION:

The following spent halogenated solvents used in degreasing: Tetrachloroethylene, trichlorethylene, methylene chloride, 1,1,1-trichloroethane, carbon tetrachloride and chlorinated fluorocarbons; all spent solvent mixtures/bl

Target Property: NORTH OF 127TH STREE
BLUE ISLAND IL 60406

JOB: BLUEISLAND

LUST

SEARCH ID: 88 **DIST/DIR:** 0.15 SW **MAP ID:** 47

NAME: RICH S AUTO SERVICE
ADDRESS: 12800 SOUTH WESTERN AVE.
BLUE ISLAND IL 60406
CONTACT: RICHARD SHIMKUS

REV: 12/14/07
ID1: 0310245093-961204
ID2: 961204
STATUS: CLOSED
PHONE: 7085976131

SITE INFORMATION

DATE REPORTED: 7/3/1996
IEMA NUMBER: 961204

CONTENTS/PRODUCT

GASOLINE: NO
UNLEADED GASOLINE: NO
DIESEL FUEL: NO
FUEL OIL: NO
JET FUEL: NO
USED/WASTE OIL: YES
NON-PETROLEUM PRODUCT: NO
PETROLEUM: NO

NON-LUST LETTER SENT:
SEC 57.5G LETTER SENT:
NFR LETTER SENT: 10/17/1997
SITE CLASSIFICATION:
IEPA PROJECT MANAGER: JONES

IEPA CORRESPONDENCE

DATE: 6/9/1997 **DESCRIPTION:** PROFESSIONAL ENGINEER CERTIFICATION RECEIVED

DATE: 7/10/1996 **DESCRIPTION:** NOTICE OF RELEASE LETTER SENT

TITLE XVI INFORMATION

DOCUMENT: CACR
RECEIVED: 12/5/1996
RESPONSE DUE: 4/4/1997
RESPONSE MAILED: 4/3/1997
RESPONSE TYPE: DEN

DOCUMENT: CACR
RECEIVED: 6/9/1997
RESPONSE DUE: 10/7/1997
RESPONSE MAILED: 10/17/1997
RESPONSE TYPE: APR

ENGINEERING CONTROLS

BARRIER STRUCTURE: NO **BARRIER PAVEMENT:** NO
BARRIER SOIL: NO **BARRIER OTHER:** NO
BARRIER OTHER DESC:

INSTITUTIONAL CONTROLS

- Continued on next page -

Environmental FirstSearch
Site Detail Report

Target Property: NORTH OF 127TH STREE
BLUE ISLAND IL 60406

JOB: BLUEISLAND

LUST

SEARCH ID: 88 **DIST/DIR:** 0.15 SW **MAP ID:** 47

NAME: RICH S AUTO SERVICE
ADDRESS: 12800 SOUTH WESTERN AVE.
BLUE ISLAND IL 60406
CONTACT: RICHARD SHIMKUS

REV: 12/14/07
ID1: 0310245093-961204
ID2: 961204
STATUS: CLOSED
PHONE: 7085976131

GW USE: NO
ORDINANCE: NO
OTHER: NO
OTHER DESC:

INDUST COM: NO
WORKER: NO

ENVIRONMENTAL LAND USE CONTROLS

GW USE: NO
ENG BARRIER: NO
SOIL HANDLING: NO
OTHER DESC:

LAND USE: NO
WORKER CAUTION: NO
OTHER: NO

HWY AUTH AGREEMENT: NO
AGREEMENT DESC: No

Environmental FirstSearch
Site Detail Report

Target Property: NORTH OF 127TH STREE
BLUE ISLAND IL 60406

JOB: BLUEISLAND

UST

SEARCH ID: 55 **DIST/DIR:** 0.15 SW **MAP ID:** 47

NAME: RICHS SER
ADDRESS: 12800 S WESTERN AVE
BLUE ISLAND IL

CONTACT: SHIMKUS RICHARD A

REV: 2/13/08
ID1: 2014954
ID2:
STATUS: CLOSED
PHONE: (708) 597-6633

SITE INFORMATION

TOTAL NUMBER OF TANKS: 4

OWNER: SHIMKUS RICHARD A

BLUE ISLAND IL 60406

1998 DECAL: NONE
ENFORCE. ORDER: N
FEES OWED: N

PERMIT NUMBER **EXPIRATION DATE**

TANK INFORMATION:

TANK NUMBER: 1 **CAPACITY:** 4000
SUBSTANCE: GASOLINE **STATUS:** REMOVED
AGE: 20 **LAST USED:** 1/1/1996 00:00:00
RED TAG: N

TANK NUMBER: 2 **CAPACITY:** 4000
SUBSTANCE: DIESEL FUEL **STATUS:** REMOVED
AGE: 20 **LAST USED:** 1/1/1996 00:00:00
RED TAG: N

TANK NUMBER: 3 **CAPACITY:** 4000
SUBSTANCE: GASOLINE **STATUS:** REMOVED
AGE: 20 **LAST USED:** 1/1/1996 00:00:00
RED TAG: N

TANK NUMBER: 4 **CAPACITY:** 1000
SUBSTANCE: USED OIL **STATUS:** REMOVED
AGE: 58 **LAST USED:** 6/24/1996 00:00:00
RED TAG: N

Target Property: NORTH OF 127TH STREE
BLUE ISLAND IL 60406

JOB: BLUEISLAND

LUST

SEARCH ID: 96 **DIST/DIR:** 0.17 NE **MAP ID:** 49

NAME: W. GARRETT WEST
ADDRESS: 1700 WEST 119TH ST.
CHICAGO IL 60643
COOK
CONTACT: W GARRETT WESP

REV: 12/14/07
ID1: 0316005119-900610
ID2: 900610
STATUS: ACTIVE
PHONE: 7738544040

SITE INFORMATION

DATE REPORTED: 3/6/1990
IEMA NUMBER: 900610

CONTENTS/PRODUCT

GASOLINE: NO
UNLEADED GASOLINE: NO
DIESEL FUEL: NO
FUEL OIL: YES
JET FUEL: NO
USED/WASTE OIL: NO
NON-PETROLEUM PRODUCT: NO
PETROLEUM: NO

NON-LUST LETTER SENT:
SEC 57.5G LETTER SENT:
NFR LETTER SENT:
SITE CLASSIFICATION:
IEPA PROJECT MANAGER: BAUER

IEPA CORRESPONDENCE

DATE: 9/13/2007 **DESCRIPTION:** ELECTION TRANSFERRING TO SRP FORM (LETTER) RECEIVE

DATE: 3/23/1990 **DESCRIPTION:** NOTICE OF RELEASE LETTER SENT

DATE: 4/5/1990 **DESCRIPTION:** RESPONSE LETTER RECEIVED

DATE: 5/3/2007 **DESCRIPTION:** ELECTION TRANSFERRING TO SRP FORM (LETTER) RECEIVE

DATE: 1/25/2005 **DESCRIPTION:** ELECTION TRANSFERRING TO SRP FORM (LETTER) RECEIVE

TITLE XVI INFORMATION

ENGINEERING CONTROLS

BARRIER STRUCTURE: NO **BARRIER PAVEMENT:** NO
BARRIER SOIL: NO **BARRIER OTHER:** NO
BARRIER OTHER DESC:

INSTITUTIONAL CONTROLS

GW USE: NO **INDUST COM:** NO
ORDINANCE: NO **WORKER:** NO
OTHER: NO
OTHER DESC:

- Continued on next page -

Environmental FirstSearch
Site Detail Report

Target Property: NORTH OF 127TH STREE
BLUE ISLAND IL 60406

JOB: BLUEISLAND

LUST

SEARCH ID: 96 **DIST/DIR:** 0.17 NE **MAP ID:** 49

NAME:	W. GARRETT WEST	**REV:**	12/14/07
ADDRESS:	1700 WEST 119TH ST.	**ID1:**	0316005119-900610
	CHICAGO IL 60643	**ID2:**	900610
	COOK	**STATUS:**	ACTIVE
CONTACT:	W GARRETT WESP	**PHONE:**	7738544040

ENVIRONMENTAL LAND USE CONTROLS

GW USE:	NO	**LAND USE:**	NO
ENG BARRIER:	NO	**WORKER CAUTION:**	NO
SOIL HANDLING:	NO	**OTHER:**	NO
OTHER DESC:			

HWY AUTH AGREEMENT: NO
AGREEMENT DESC: No

Environmental FirstSearch
Site Detail Report

Target Property: NORTH OF 127TH STREE
BLUE ISLAND IL 60406

JOB: BLUEISLAND

UST

SEARCH ID: 43 **DIST/DIR:** 0.17 NE **MAP ID:** 49

NAME: FORMER LIBBY S
ADDRESS: 1700 W. 119TH STREET
CHICAGO IL
COOK
CONTACT: ERIC SALCIDO

REV: 2/13/08
ID1: 2010493
ID2:
STATUS: CLOSED
PHONE:

SITE INFORMATION

TOTAL NUMBER OF TANKS: 8

OWNER: PRIMESTORE 199, LLC

CHICAGO IL 60611

1998 DECAL: NONE
ENFORCE. ORDER: N
FEES OWED: N

PERMIT NUMBER **EXPIRATION DATE**

TANK INFORMATION:

TANK NUMBER: 1 **CAPACITY:** 30000
SUBSTANCE: FUEL OIL **STATUS:** REMOVED
AGE: 36 **LAST USED:**
RED TAG: N

TANK NUMBER: 2 **CAPACITY:** 30000
SUBSTANCE: FUEL OIL **STATUS:** REMOVED
AGE: 36 **LAST USED:**
RED TAG: N

TANK NUMBER: 3 **CAPACITY:** 30000
SUBSTANCE: FUEL OIL **STATUS:** REMOVED
AGE: 36 **LAST USED:**
RED TAG: N

TANK NUMBER: 4 **CAPACITY:** 7000
SUBSTANCE: NON REGULATED **STATUS:** EXEMPT FROM REGISTRATION
AGE: 99 **LAST USED:** 1/1/1986 00:00:00
RED TAG: N

TANK NUMBER: 5 **CAPACITY:** 30000
SUBSTANCE: DIESEL FUEL **STATUS:** EXEMPT FROM REGISTRATION
AGE: **LAST USED:** 12/31/1973 00:00:00
RED TAG: N

TANK NUMBER: 6 **CAPACITY:** 30000
SUBSTANCE: DIESEL FUEL **STATUS:** EXEMPT FROM REGISTRATION
AGE: **LAST USED:** 12/31/1973 00:00:00
RED TAG: N

TANK NUMBER: 7 **CAPACITY:** 30000
SUBSTANCE: DIESEL FUEL **STATUS:** EXEMPT FROM REGISTRATION

- Continued on next page -

Environmental FirstSearch
Site Detail Report

Target Property: NORTH OF 127TH STREE
BLUE ISLAND IL 60406

JOB: BLUEISLAND

UST

SEARCH ID: 43 **DIST/DIR:** 0.17 NE **MAP ID:** 49

NAME: FORMER LIBBY S
ADDRESS: 1700 W. 119TH STREET
CHICAGO IL
COOK
CONTACT: ERIC SALCIDO

REV: 2/13/08
ID1: 2010493
ID2:
STATUS: CLOSED
PHONE:

AGE:
RED TAG: N
LAST USED: 12/31/1973 00:00:00

TANK NUMBER: 8
SUBSTANCE: NON REGULATED
AGE:
RED TAG: N
CAPACITY: 10000
STATUS: EXEMPT FROM REGISTRATION
LAST USED: 12/31/1973 00:00:00

Environmental FirstSearch
Site Detail Report

Target Property: NORTH OF 127TH STREE
BLUE ISLAND IL 60406

JOB: BLUEISLAND

VCP

SEARCH ID: 109 **DIST/DIR:** 0.17 NE **MAP ID:** 49

NAME:	W.H. BARBER COMPANY	**REV:**	5/27/08
ADDRESS:	1700 WEST 119TH STREET	**ID1:**	0316005119
	CHICAGO IL 62526	**ID2:**	
	COOK	**STATUS:**	SRP - ACTIVE
CONTACT:	ERIC SALCIDO	**PHONE:**	(312) 345-4700

SITE INFORMATION

DATE ENROLLED: 12/2/2004
ACERAGE: 38.12
SITE TYPE:

REMEDIATION APPLICANT: MR. ERIC SALCIDO
120 NORTH LASALLE STREET SUITE 1210
CHICAGO, IL 60602-
PHONE: (312) 345-4700

CONSULTANT: DAVID H. RUSSIAN, P.E.
PROFESSIONAL SERVICE INDUSTRIES, INC.
4421 HARRISON STREET
HILLSIDE, IL 60162-
PHONE: (708) 236-0720

PROJECT MANAGER: ROSSI
SECTION 4 (Y) LETTER:
NFR LETTER:
DATE RECORDED:

Target Property: NORTH OF 127TH STREE
BLUE ISLAND IL 60406

JOB: BLUEISLAND

LUST

SEARCH ID: 68 **DIST/DIR:** 0.20 SE **MAP ID:** 50

NAME: ALLIED WASTE IND.
ADDRESS: 12057 SOUTH PAGE ST.
CALUMET PARK IL 60643
COOK
CONTACT: GERALD SLATTERY

REV: 12/14/07
ID1: 0310423001-952414
ID2: 952414
STATUS: CLOSED
PHONE: 7083714455

SITE INFORMATION

DATE REPORTED: 11/29/1995
IEMA NUMBER: 952414

CONTENTS/PRODUCT

GASOLINE: NO
UNLEADED GASOLINE: NO
DIESEL FUEL: YES
FUEL OIL: NO
JET FUEL: NO
USED/WASTE OIL: NO
NON-PETROLEUM PRODUCT: NO
PETROLEUM: NO

NON-LUST LETTER SENT:
SEC 57.5G LETTER SENT:
NFR LETTER SENT: 6/24/1996
SITE CLASSIFICATION:
IEPA PROJECT MANAGER: LOWDER

IEPA CORRESPONDENCE

DATE: 3/22/1996 **DESCRIPTION:** PROFESSIONAL ENGINEER CERTIFICATION RECEIVED

DATE: 12/11/1995 **DESCRIPTION:** NOTICE OF RELEASE LETTER SENT

TITLE XVI INFORMATION

DOCUMENT: CACR
RECEIVED: 6/19/1996
RESPONSE DUE: 10/17/1996
RESPONSE MAILED: 6/24/1996
RESPONSE TYPE: APR

DOCUMENT: CACR
RECEIVED: 3/22/1996
RESPONSE DUE: 7/20/1996
RESPONSE MAILED: 6/24/1996
RESPONSE TYPE: APR

ENGINEERING CONTROLS

BARRIER STRUCTURE: NO **BARRIER PAVEMENT:** NO
BARRIER SOIL: NO **BARRIER OTHER:** NO
BARRIER OTHER DESC:

INSTITUTIONAL CONTROLS

- Continued on next page -

Environmental FirstSearch
Site Detail Report

Target Property: NORTH OF 127TH STREE
BLUE ISLAND IL 60406

JOB: BLUEISLAND

LUST

SEARCH ID: 68 **DIST/DIR:** 0.20 SE **MAP ID:** 50

NAME:	ALLIED WASTE IND.	**REV:**	12/14/07
ADDRESS:	12057 SOUTH PAGE ST.	**ID1:**	0310423001-952414
	CALUMET PARK IL 60643	**ID2:**	952414
	COOK	**STATUS:**	CLOSED
CONTACT:	GERALD SLATTERY	**PHONE:**	7083714455

GW USE:	NO	**INDUST COM:**	NO
ORDINANCE:	NO	**WORKER:**	NO
OTHER:	NO		
OTHER DESC:			

ENVIRONMENTAL LAND USE CONTROLS

GW USE:	NO	**LAND USE:**	NO
ENG BARRIER:	NO	**WORKER CAUTION:**	NO
SOIL HANDLING:	NO	**OTHER:**	NO
OTHER DESC:			

HWY AUTH AGREEMENT:	NO
AGREEMENT DESC:	No

Environmental FirstSearch
Site Detail Report

Target Property: NORTH OF 127TH STREE
BLUE ISLAND IL 60406

JOB: BLUEISLAND

RCRAGN

SEARCH ID: 27 **DIST/DIR:** 0.20 SE **MAP ID:** 50

NAME: SI TECH INDUSTRIES INC
ADDRESS: 12057 S PAGE ST
CALUMET PARK IL 60827
CONTACT: GERALD SLATTERY

REV: 6/6/06
ID1: ILR000055319
ID2:
STATUS: VGN
PHONE: 7083714455

SITE INFORMATION

CONTACT INFORMATION: GERALD SLATTERY
12057 S PAGE ST
CALUMET PARK IL 60827

PHONE: 7083714455

UNIVERSE INFORMATION:

GOVERNMENT PERFORMANCE AND RESULTS ACT (GPRA)

GPRA PERMIT: *N - NO*
GPRA POST CLOSURE: *N - NO*
GPRA CA: *N - NO*
GPRA COMPLIANCE MONITORING and ENFORCEMENT: *N - NO*

SUBJECT TO CORRECTIVE ACTION (SUBJCA)

SUBJCA: N - NO
SUBJCA TSD 3004: N - NO
SUBJCA NON TSD: N - NO

SIGNIFICANT NON-COMPLIANCE(SNC): N - NO
BEGINNING OF THE YEAR SNC: N - NO
PERMIT WORKLOAD: -----
CLOSURE WORKLOAD: -----
POST CLOSURE WORKLOAD: -----
PERMITTING /CLOSURE/POST-CLOSURE PROGRESS: -----
CORRECTIVE ACTION WORKLOAD: N - NO
GENERATOR STATUS: CEG - CONDITIONALLY EXEMPT SMALL QUANTITY GENERATORS: GENERATES LESS THAN 100 KG/MONTH OF HAZA

NAIC INFORMATION

ENFORCEMENT INFORMATION:

VIOLATION INFORMATION:

Environmental FirstSearch
Site Detail Report

Target Property: NORTH OF 127TH STREE
BLUE ISLAND IL 60406

JOB: BLUEISLAND

UST

SEARCH ID: 41 **DIST/DIR:** 0.20 SE **MAP ID:** 50

NAME:	EMPIRE DISPOSAL SER INC	**REV:**	2/13/08
ADDRESS:	12057 S PAGE	**ID1:**	2002313
	CALUMET PARK IL	**ID2:**	
	COOK	**STATUS:**	CLOSED
CONTACT:	VAN RYN, GEORGE	**PHONE:**	(312) 233-3550

SITE INFORMATION

TOTAL NUMBER OF TANKS: 1

OWNER: VAN RYN GEORGE

CALUMET PARK IL 60643

1998 DECAL: NONE
ENFORCE. ORDER: N
FEES OWED: N

PERMIT NUMBER **EXPIRATION DATE**

TANK INFORMATION:

TANK NUMBER:	1	**CAPACITY:**	3000
SUBSTANCE:	DIESEL FUEL	**STATUS:**	REMOVED
AGE:	34	**LAST USED:**	
RED TAG:	N		

Environmental FirstSearch
Site Detail Report

Target Property: NORTH OF 127TH STREE
BLUE ISLAND IL 60406

JOB: BLUEISLAND

UST

SEARCH ID: 35 **DIST/DIR:** 0.20 SE **MAP ID:** 50

NAME:	ALLIED WASTE INDUSTRIES	**REV:**	2/13/08
ADDRESS:	12057 S PAGE ST	**ID1:**	2034431
	CALUMET PARK IL	**ID2:**	
	COOK	**STATUS:**	CLOSED
CONTACT:	GROEN ROGER	**PHONE:**	(708) 385-8252

SITE INFORMATION

TOTAL NUMBER OF TANKS: 1

OWNER: GROEN WASTE CO

BLUE ISLAND IL 60406

1998 DECAL: NONE
ENFORCE. ORDER: N
FEES OWED: N

PERMIT NUMBER **EXPIRATION DATE**

TANK INFORMATION:

TANK NUMBER:	1	**CAPACITY:**	3000
SUBSTANCE:	DIESEL FUEL	**STATUS:**	REMOVED
AGE:	98	**LAST USED:**	9/15/1995 00:00:00
RED TAG:	N		

Environmental FirstSearch
Site Detail Report

Target Property: NORTH OF 127TH STREE
BLUE ISLAND IL 60406

JOB: BLUEISLAND

NFRAP

SEARCH ID: 2 **DIST/DIR:** 0.21 SE **MAP ID:** 53

NAME: CALUMET TRAILER
ADDRESS: 120TH ST and PAULINA
CALUMET PARK IL 60827
CONTACT:

REV: 1/23/08
ID1: ILSFN0507991
ID2: 0507991
STATUS: NFRAP-N
PHONE:

DESCRIPTION:
Abandoned trailer was left on a vacant lot. The trailer was filled with 55-gallon drums and tires. The drums contained waste oil and solvents. Emergency response removal action.

ACTION/QUALITY	AGENCY/RPS	START/RAA	END
ARCHIVE SITE	EPA In-House		07-20-2005
ADMINISTRATIVE RECORDS	EPA Fund-Financed	05-17-2000	05-31-2005
REMOVAL Cleaned up	EPA Fund-Financed Primary	02-23-2000	03-09-2000

VCP

SEARCH ID: 101 **DIST/DIR:** 0.21 SE **MAP ID:** 51

NAME: CHICAGO COPPER and CHEM
ADDRESS: 12300 S WINCHESTER
CALUMET PARK IL 60643
COOK
CONTACT:

REV: 07/23/97
ID1: SITE - 266
ID2:
STATUS: SRP
PHONE:

TYPE: SITE REMEDIATION PROGRAM
NAME: CHICAGO COPPER and CHEM
ADDRESS: 12300 S WINCHESTER
CITY: CALUMET PARK
INVENTORY No.: 0310420002
COUNTY: COOK
NOTE:

Environmental FirstSearch
Site Detail Report

Target Property: NORTH OF 127TH STREE
BLUE ISLAND IL 60406

JOB: BLUEISLAND

VCP

SEARCH ID: 102 **DIST/DIR:** 0.21 SE **MAP ID:** 51

NAME:	CHICAGO COPPER and CHEMICAL	**REV:**	5/27/08
ADDRESS:	12300-12700 SOUTH WINCHESTER AVENUE	**ID1:**	0310420002
	CALUMET PARK IL 60643	**ID2:**	ILD984774968
	COOK	**STATUS:**	SRP - INACTIVE
CONTACT:	THOMAS RICHEY	**PHONE:**	(520) 792-5416

SITE INFORMATION

DATE ENROLLED: 8/2/1991
ACERAGE:
SITE TYPE:

REMEDIATION APPLICANT: PRESIDENT THOMAS RICHEY
P.O. BOX 350
TUCSON, AZ 85702
PHONE: (520) 792-5416

CONSULTANT:

PHONE:

PROJECT MANAGER: MURPHY
SECTION 4 (Y) LETTER:
NFR LETTER:
DATE RECORDED:

Environmental FirstSearch
Site Detail Report

Target Property: NORTH OF 127TH STREE
BLUE ISLAND IL 60406

JOB: BLUEISLAND

UST

SEARCH ID: 65 **DIST/DIR:** 0.21 SW **MAP ID:** 52

NAME: WRENCH AUTO REPAIR
ADDRESS: 12833 S WESTERN AVE
BLUE ISLAND IL

CONTACT: BAUER LLOYD H

REV: 2/13/08
ID1: 2016110
ID2:
STATUS: CLOSED
PHONE: (312) 388-1700

SITE INFORMATION

TOTAL NUMBER OF TANKS: 2

OWNER: BAUER BROS INC

BLUE ISLAND IL 60406

1998 DECAL: NONE
ENFORCE. ORDER: N
FEES OWED: N

PERMIT NUMBER **EXPIRATION DATE**

TANK INFORMATION:

TANK NUMBER: 1
SUBSTANCE: USED OIL
AGE: 32
RED TAG: N
CAPACITY: 100
STATUS: ABOVEGROUND
LAST USED:

TANK NUMBER: 2
SUBSTANCE:
AGE: 32
RED TAG: N
CAPACITY: 99
STATUS: ABOVEGROUND
LAST USED:

Environmental FirstSearch
Site Detail Report

Target Property: NORTH OF 127TH STREE
BLUE ISLAND IL 60406

JOB: BLUEISLAND

RCRAGN

SEARCH ID: 24 **DIST/DIR:** 0.22 SE **MAP ID:** 54

NAME:	QUINCO MFG	**REV:**	6/6/06
ADDRESS:	12012 PAULINA	**ID1:**	ILD984767137
	CALUMET PARK IL 60643	**ID2:**	
	COOK	**STATUS:**	LGN
CONTACT:	PAMELA DOSS	**PHONE:**	3125976250

SITE INFORMATION

CONTACT INFORMATION: PAMELA DOSS
12012 PAULINA
CALUMET PARK IL 60643

PHONE: 3125976250

UNIVERSE INFORMATION:

GOVERNMENT PERFORMANCE AND RESULTS ACT (GPRA)

GPRA PERMIT:	*N - NO*
GPRA POST CLOSURE:	*N - NO*
GPRA CA:	*N - NO*
GPRA COMPLIANCE MONITORING and ENFORCEMENT:	*N - NO*

SUBJECT TO CORRECTIVE ACTION (SUBJCA)

SUBJCA:	N - NO
SUBJCA TSD 3004:	N - NO
SUBJCA NON TSD:	N - NO
SIGNIFICANT NON-COMPLIANCE(SNC):	N - NO
BEGINNING OF THE YEAR SNC:	N - NO
PERMIT WORKLOAD:	-----
CLOSURE WORKLOAD:	-----
POST CLOSURE WORKLOAD:	-----
PERMITTING /CLOSURE/POST-CLOSURE PROGRESS:	-----
CORRECTIVE ACTION WORKLOAD:	N - NO
GENERATOR STATUS:	LQG - LARGE QUANTITY GENERATORS: GENERATES MORE THAN 1000 KG/MONTH OF HAZARDOUS WASTE

NAIC INFORMATION

ENFORCEMENT INFORMATION:

VIOLATION INFORMATION:

HAZARDOUS WASTE INFORMATION:

Ignitable waste
D000

Environmental FirstSearch
Site Detail Report

Target Property: NORTH OF 127TH STREE
BLUE ISLAND IL 60406

JOB: BLUEISLAND

UST

SEARCH ID: 37 **DIST/DIR:** 0.23 SE **MAP ID:** 56

NAME: BLUE ISLAND CITGO
ADDRESS: 3196 W 127TH
BLUE ISLAND IL

CONTACT: MADJI DARWISH

REV: 2/13/08
ID1: 2035464
ID2:
STATUS: ACTIVE
PHONE: (708) 422-1836

SITE INFORMATION

TOTAL NUMBER OF TANKS: 2

OWNER: MADJI DARWISH

BLUE ISLAND IL 60407

1998 DECAL: H000731
ENFORCE. ORDER: N
FEES OWED: N

PERMIT NUMBER **EXPIRATION DATE**

TANK INFORMATION:

TANK NUMBER: 1
SUBSTANCE: GASOLINE
AGE: 7
RED TAG: N
CAPACITY: 15000
STATUS: CURRENTLY IN USE
LAST USED:

TANK NUMBER: 2
SUBSTANCE: GASOLINE
AGE: 7
RED TAG: N
CAPACITY: 10000
STATUS: CURRENTLY IN USE
LAST USED:

Target Property: NORTH OF 127TH STREE
BLUE ISLAND IL 60406

JOB: BLUEISLAND

LUST

SEARCH ID: 89 **DIST/DIR:** 0.23 SW **MAP ID:** 57

NAME: RIDGE AUTO SERVICE STATION
ADDRESS: 12851 WESTERN AVE.
BLUE ISLAND IL 60406
CONTACT: DENNIS SCHICK

REV: 12/14/07
ID1: 0310245077-941922
ID2: 941922
STATUS: CLOSED
PHONE: 7083717006

SITE INFORMATION

DATE REPORTED: 8/24/1994
IEMA NUMBER: 941922

CONTENTS/PRODUCT

GASOLINE: NO
UNLEADED GASOLINE: YES
DIESEL FUEL: NO
FUEL OIL: NO
JET FUEL: NO
USED/WASTE OIL: NO
NON-PETROLEUM PRODUCT: NO
PETROLEUM: NO

NON-LUST LETTER SENT:
SEC 57.5G LETTER SENT:
NFR LETTER SENT: 6/28/2006
SITE CLASSIFICATION:
IEPA PROJECT MANAGER: BARRETT

IEPA CORRESPONDENCE

DATE: 5/1/2006 **DESCRIPTION:** MISCELLANEOUS CORRESPONDENCE RECEIVED

DATE: 6/12/2006 **DESCRIPTION:** MISCELLANEOUS REPORT RECEIVED

DATE: 4/28/2006 **DESCRIPTION:** MISCELLANEOUS CORRESPONDENCE RECEIVED

DATE: 8/16/2004 **DESCRIPTION:** 45 DAY SELECTION RECEIVED LETTER SENT

DATE: 8/26/1994 **DESCRIPTION:** NOTICE OF RELEASE LETTER SENT

TITLE XVI INFORMATION

DOCUMENT: SCCOM
RECEIVED: 4/4/2006
RESPONSE DUE: 8/2/2006
RESPONSE MAILED: 6/28/2006
RESPONSE TYPE: APR

DOCUMENT: SCPRO
RECEIVED: 5/11/2005
RESPONSE DUE: 9/8/2005
RESPONSE MAILED: 8/29/2005
RESPONSE TYPE: APR

DOCUMENT: SICOM
RECEIVED: 12/16/2005

- Continued on next page -

Environmental FirstSearch
Site Detail Report

Target Property: NORTH OF 127TH STREE
BLUE ISLAND IL 60406

JOB: BLUEISLAND

LUST

SEARCH ID: 89 **DIST/DIR:** 0.23 SW **MAP ID:** 57

NAME: RIDGE AUTO SERVICE STATION
ADDRESS: 12851 WESTERN AVE.
BLUE ISLAND IL 60406
CONTACT: DENNIS SCHICK

REV: 12/14/07
ID1: 0310245077-941922
ID2: 941922
STATUS: CLOSED
PHONE: 7083717006

RESPONSE DUE: 4/15/2006
RESPONSE MAILED: 4/6/2006
RESPONSE TYPE: DEN

DOCUMENT: SCBUD
RECEIVED: 5/11/2005
RESPONSE DUE: 9/8/2005
RESPONSE MAILED: 8/29/2005
RESPONSE TYPE: APR

ENGINEERING CONTROLS

BARRIER STRUCTURE: NO
BARRIER PAVEMENT: NO
BARRIER SOIL: NO
BARRIER OTHER: NO
BARRIER OTHER DESC:

INSTITUTIONAL CONTROLS

GW USE: NO
INDUST COM: NO
ORDINANCE: YES
WORKER: NO
OTHER: NO
OTHER DESC:

ENVIRONMENTAL LAND USE CONTROLS

GW USE: NO
LAND USE: NO
ENG BARRIER: NO
WORKER CAUTION: NO
SOIL HANDLING: NO
OTHER: NO
OTHER DESC:

HWY AUTH AGREEMENT: NO
AGREEMENT DESC: No

Environmental FirstSearch
Site Detail Report

Target Property: NORTH OF 127TH STREE
BLUE ISLAND IL 60406

JOB: BLUEISLAND

RCRAGN

SEARCH ID: 25 **DIST/DIR:** 0.23 SW **MAP ID:** 55

NAME:	RIDGE AUTO SERVICE STATION	**REV:**	6/6/06
ADDRESS:	12851 S WESTERN AVE	**ID1:**	ILR000138198
	BLUE ISLAND IL 60406	**ID2:**	
	COOK	**STATUS:**	SGN
CONTACT:	DENNIS SCHICK	**PHONE:**	7083717006

SITE INFORMATION

UNIVERSE INFORMATION:

GOVERNMENT PERFORMANCE AND RESULTS ACT (GPRA)

GPRA PERMIT:	*N - NO*
GPRA POST CLOSURE:	*N - NO*
GPRA CA:	*N - NO*
GPRA COMPLIANCE MONITORING and ENFORCEMENT:	*N - NO*

SUBJECT TO CORRECTIVE ACTION (SUBJCA)

SUBJCA:	N - NO
SUBJCA TSD 3004:	N - NO
SUBJCA NON TSD:	N - NO
SIGNIFICANT NON-COMPLIANCE(SNC):	N - NO
BEGINNING OF THE YEAR SNC:	N - NO
PERMIT WORKLOAD:	-----
CLOSURE WORKLOAD:	-----
POST CLOSURE WORKLOAD:	-----
PERMITTING /CLOSURE/POST-CLOSURE PROGRESS:	-----
CORRECTIVE ACTION WORKLOAD:	N - NO
GENERATOR STATUS:	SQG - SMALL QUANTITY GENERATOR: GENERATES 100 - 1000 KG/MONTH OF HAZARDOUS WASTE

NAIC INFORMATION

ENFORCEMENT INFORMATION:

VIOLATION INFORMATION:

HAZARDOUS WASTE INFORMATION:

Chromium

Environmental FirstSearch
Site Detail Report

Target Property: NORTH OF 127TH STREE
BLUE ISLAND IL 60406

JOB: BLUEISLAND

UST

SEARCH ID: 56 **DIST/DIR:** 0.23 SW **MAP ID:** 55

NAME: RIDGE AUTO SERVICE
ADDRESS: 12851 WESTERN AVENUE
BLUE ISLAND IL

CONTACT: SCHICK DENNIS

REV: 2/13/08
ID1: 2014283
ID2:
STATUS: CLOSED
PHONE: (708) 371-7006

SITE INFORMATION

TOTAL NUMBER OF TANKS: 4

OWNER: DENNIS SCHICK

BLUE ISLAND IL 60406

1998 DECAL: NONE
ENFORCE. ORDER: N
FEES OWED: N

PERMIT NUMBER **EXPIRATION DATE**

TANK INFORMATION:

TANK NUMBER: 1 **CAPACITY:** 6000
SUBSTANCE: GASOLINE **STATUS:** REMOVED
AGE: 23 **LAST USED:** 1/1/1994 00:00:00
RED TAG: N

TANK NUMBER: 2 **CAPACITY:** 6000
SUBSTANCE: GASOLINE **STATUS:** REMOVED
AGE: 23 **LAST USED:** 1/1/1984 00:00:00
RED TAG: N

TANK NUMBER: 3 **CAPACITY:** 3000
SUBSTANCE: DIESEL FUEL **STATUS:** REMOVED
AGE: 23 **LAST USED:** 1/1/1994 00:00:00
RED TAG: N

TANK NUMBER: 4 **CAPACITY:** 150
SUBSTANCE: USED OIL **STATUS:** REMOVED
AGE: 34 **LAST USED:** 1/1/1994 00:00:00
RED TAG: N

Environmental FirstSearch
Site Detail Report

Target Property: NORTH OF 127TH STREE
BLUE ISLAND IL 60406

JOB: BLUEISLAND

UST

SEARCH ID: 51 **DIST/DIR:** 0.25 SE **MAP ID:** 58

NAME:	MARSHFIELD CITGO	**REV:**	2/13/08
ADDRESS:	11900 MARSHFIELD	**ID1:**	2034701
	CALUMET PARK IL	**ID2:**	
	COOK	**STATUS:**	ACTIVE
CONTACT:	STANFORD BAILEY	**PHONE:**	(708) 597-7390

SITE INFORMATION

TOTAL NUMBER OF TANKS: 3

OWNER: MUBARAK IBRAHIM

BRIDGEVIEW IL 60455

1998 DECAL: F000516
ENFORCE. ORDER: N
FEES OWED: N

PERMIT NUMBER **EXPIRATION DATE**

TANK INFORMATION:

TANK NUMBER:	1	**CAPACITY:**	12000
SUBSTANCE:	GASOLINE	**STATUS:**	CURRENTLY IN USE
AGE:	6	**LAST USED:**	
RED TAG:	N		
TANK NUMBER:	2	**CAPACITY:**	12000
SUBSTANCE:	GASOLINE	**STATUS:**	CURRENTLY IN USE
AGE:	6	**LAST USED:**	
RED TAG:	N		
TANK NUMBER:	3	**CAPACITY:**	20000
SUBSTANCE:	DIESEL FUEL	**STATUS:**	NOT INSTALLED
AGE:		**LAST USED:**	
RED TAG:	N		

Environmental FirstSearch
Site Detail Report

Target Property: NORTH OF 127TH STREE
BLUE ISLAND IL 60406

JOB: BLUEISLAND

LUST

SEARCH ID: 81 **DIST/DIR:** 0.27 SW **MAP ID:** 59

NAME: ILLINOIS BELL TELEPHONE
ADDRESS: 2427 UNION
BLUE ISLAND IL 60406
CONTACT: MANDY BOHLMANN

REV: 12/14/07
ID1: 0310245051-902207
ID2: 902207
STATUS: CLOSED
PHONE: 8776482073

SITE INFORMATION

DATE REPORTED: 8/3/1990
IEMA NUMBER: 902207

CONTENTS/PRODUCT

GASOLINE: NO
UNLEADED GASOLINE: NO
DIESEL FUEL: YES
FUEL OIL: NO
JET FUEL: NO
USED/WASTE OIL: NO
NON-PETROLEUM PRODUCT: NO
PETROLEUM: NO

NON-LUST LETTER SENT:
SEC 57.5G LETTER SENT:
NFR LETTER SENT: 4/24/1992
SITE CLASSIFICATION:
IEPA PROJECT MANAGER: KOHRMANN

IEPA CORRESPONDENCE

DATE: 3/20/1991 **DESCRIPTION:** REVIEW LETTER SENT

DATE: 8/10/1990 **DESCRIPTION:** NOTICE OF RELEASE LETTER SENT

DATE: 10/31/1990 **DESCRIPTION:** RESPONSE LETTER RECEIVED

DATE: 7/2/1991 **DESCRIPTION:** APPROVED PLAN LETTER SENT

TITLE XVI INFORMATION

ENGINEERING CONTROLS

BARRIER STRUCTURE: NO **BARRIER PAVEMENT:** NO
BARRIER SOIL: NO **BARRIER OTHER:** NO
BARRIER OTHER DESC:

INSTITUTIONAL CONTROLS

GW USE: NO **INDUST COM:** NO
ORDINANCE: NO **WORKER:** NO
OTHER: NO
OTHER DESC:

ENVIRONMENTAL LAND USE CONTROLS

- Continued on next page -

Environmental FirstSearch
Site Detail Report

Target Property: NORTH OF 127TH STREE
BLUE ISLAND IL 60406

JOB: BLUEISLAND

LUST

SEARCH ID: 81 **DIST/DIR:** 0.27 SW **MAP ID:** 59

NAME: ILLINOIS BELL TELEPHONE
ADDRESS: 2427 UNION
BLUE ISLAND IL 60406
CONTACT: MANDY BOHLMANN

REV: 12/14/07
ID1: 0310245051-902207
ID2: 902207
STATUS: CLOSED
PHONE: 8776482073

GW USE: NO
ENG BARRIER: NO
SOIL HANDLING: NO
OTHER DESC:

LAND USE: NO
WORKER CAUTION: NO
OTHER: NO

HWY AUTH AGREEMENT: NO
AGREEMENT DESC: No

Environmental FirstSearch
Site Detail Report

Target Property: NORTH OF 127TH STREE
BLUE ISLAND IL 60406

JOB: BLUEISLAND

CERCLIS

SEARCH ID: 1 **DIST/DIR:** 0.29 SE **MAP ID:** 61

NAME:	CHICAGO COPPER AND CHEMICAL COMPANY	**REV:**	4/22/08
ADDRESS:	INTERSECTION OF WINCHESTER RD and 127 ST.	**ID1:**	ILD984774968
	CALUMET PARK IL 60643	**ID2:**	0506155
	COOK	**STATUS:**	NOT PROPOSED
CONTACT:	VERNETA J. SIMON	**PHONE:**	3128863601

ACTION/QUALITY	AGENCY/RPS	START/RAA	END
discovery	State, Fund Financed		06-23-1989
preliminary assessment Low	State, Fund Financed		03-23-1990

DESCRIPTION:

Environmental FirstSearch
Site Detail Report

Target Property: NORTH OF 127TH STREE
BLUE ISLAND IL 60406

JOB: BLUEISLAND

LUST

SEARCH ID: 78 **DIST/DIR:** 0.29 SE **MAP ID:** 60

NAME: DIPAOLO CONSTRUCTION
ADDRESS: 12109 SOUTH PAULINA STREET
CALUMET PARK IL 60643
COOK
CONTACT: JIM REITZ

REV: 12/14/07
ID1: 0310425034-20040103
ID2: 20040103
STATUS: ACTIVE
PHONE: 7083882230

SITE INFORMATION

DATE REPORTED: 1/26/2004
IEMA NUMBER: 20040103

CONTENTS/PRODUCT

GASOLINE: YES
UNLEADED GASOLINE: NO
DIESEL FUEL: YES
FUEL OIL: NO
JET FUEL: NO
USED/WASTE OIL: NO
NON-PETROLEUM PRODUCT: NO
PETROLEUM: NO

NON-LUST LETTER SENT:
SEC 57.5G LETTER SENT:
NFR LETTER SENT:
SITE CLASSIFICATION:
IEPA PROJECT MANAGER: HARLOW

IEPA CORRESPONDENCE

DATE:	1/30/2004	**DESCRIPTION:**	NOTICE OF RELEASE LETTER SENT
DATE:	2/10/2004	**DESCRIPTION:**	EARLY ACTION EXTENSION APPROVAL LETTER SENT
DATE:	3/5/2004	**DESCRIPTION:**	45 DAY SELECTION RECEIVED LETTER SENT
DATE:	8/6/2004	**DESCRIPTION:**	FREE PRODUCT REPORT RECEIVED
DATE:	3/30/2007	**DESCRIPTION:**	PROGRESS UPDATE RECEIVED
DATE:	9/2/2004	**DESCRIPTION:**	APPROVED PLAN LETTER SENT
DATE:	2/14/2005	**DESCRIPTION:**	EARLY ACTION EXTENSION APPROVAL LETTER SENT
DATE:	1/30/2004	**DESCRIPTION:**	EARLY ACTION EXTENSION REQUEST RECEIVED
DATE:	2/9/2005	**DESCRIPTION:**	EARLY ACTION EXTENSION REQUEST RECEIVED

TITLE XVI INFORMATION

DOCUMENT: SICOM
RECEIVED: 9/14/2005
RESPONSE DUE: 1/12/2006
RESPONSE MAILED: 10/24/2005
RESPONSE TYPE: APR

- Continued on next page -

Target Property: NORTH OF 127TH STREE
BLUE ISLAND IL 60406

JOB: BLUEISLAND

LUST

SEARCH ID: 78 **DIST/DIR:** 0.29 SE **MAP ID:** 60

NAME: DIPAOLO CONSTRUCTION
ADDRESS: 12109 SOUTH PAULINA STREET
CALUMET PARK IL 60643
COOK
CONTACT: JIM REITZ

REV: 12/14/07
ID1: 0310425034-20040103
ID2: 20040103
STATUS: ACTIVE
PHONE: 7083882230

DOCUMENT: SIPBUD
RECEIVED: 8/6/2004
RESPONSE DUE: 12/4/2004
RESPONSE MAILED: 9/2/2004
RESPONSE TYPE: APR

DOCUMENT: CAP
RECEIVED: 2/8/2006
RESPONSE DUE: 6/8/2006
RESPONSE MAILED: 2/23/2006
RESPONSE TYPE: APR

DOCUMENT: AMCAP
RECEIVED: 4/5/2007
RESPONSE DUE: 8/3/2007
RESPONSE MAILED: 6/22/2007
RESPONSE TYPE: APR

DOCUMENT: AMCABUD
RECEIVED: 4/5/2007
RESPONSE DUE: 8/3/2007
RESPONSE MAILED: 6/22/2007
RESPONSE TYPE: APR

DOCUMENT: SIP
RECEIVED: 8/6/2004
RESPONSE DUE: 12/4/2004
RESPONSE MAILED: 9/2/2004
RESPONSE TYPE: APR

DOCUMENT: CABUD
RECEIVED: 2/8/2006
RESPONSE DUE: 6/8/2006
RESPONSE MAILED: 2/23/2006
RESPONSE TYPE: APR

ENGINEERING CONTROLS

BARRIER STRUCTURE: NO
BARRIER PAVEMENT: NO
BARRIER SOIL: NO
BARRIER OTHER: NO
BARRIER OTHER DESC:

INSTITUTIONAL CONTROLS

GW USE: NO
INDUST COM: NO
ORDINANCE: NO
WORKER: NO
OTHER: NO
OTHER DESC:

ENVIRONMENTAL LAND USE CONTROLS

- Continued on next page -

Environmental FirstSearch
Site Detail Report

Target Property: NORTH OF 127TH STREE
BLUE ISLAND IL 60406

JOB: BLUEISLAND

LUST

SEARCH ID: 78 **DIST/DIR:** 0.29 SE **MAP ID:** 60

NAME:	DIPAOLO CONSTRUCTION	**REV:**	12/14/07
ADDRESS:	12109 SOUTH PAULINA STREET	**ID1:**	0310425034-20040103
	CALUMET PARK IL 60643	**ID2:**	20040103
	COOK	**STATUS:**	ACTIVE
CONTACT:	JIM REITZ	**PHONE:**	7083882230

GW USE:	NO	**LAND USE:**	NO
ENG BARRIER:	NO	**WORKER CAUTION:**	NO
SOIL HANDLING:	NO	**OTHER:**	NO
OTHER DESC:			

HWY AUTH AGREEMENT: NO
AGREEMENT DESC: No

Environmental FirstSearch
Site Detail Report

Target Property: NORTH OF 127TH STREE
BLUE ISLAND IL 60406

JOB: BLUEISLAND

LUST

SEARCH ID: 70 **DIST/DIR:** 0.32 NE **MAP ID:** 62

NAME: AMOCO OIL CO. 15520
ADDRESS: 11859 SOUTH ASHLAND
CHICAGO IL 60643
COOK
CONTACT: LYLE BRUCE

REV: 12/14/07
ID1: 0316755041-932159
ID2: 932159
STATUS: CLOSED
PHONE: 6308366374

SITE INFORMATION

DATE REPORTED: 8/13/1993
IEMA NUMBER: 932159

CONTENTS/PRODUCT

GASOLINE: YES
UNLEADED GASOLINE: NO
DIESEL FUEL: NO
FUEL OIL: NO
JET FUEL: NO
USED/WASTE OIL: NO
NON-PETROLEUM PRODUCT: NO
PETROLEUM: NO

NON-LUST LETTER SENT:
SEC 57.5G LETTER SENT:
NFR LETTER SENT: 3/8/2000
SITE CLASSIFICATION: HIGH
IEPA PROJECT MANAGER: PUTRICH

IEPA CORRESPONDENCE

DATE:	10/19/1999	**DESCRIPTION:**	EXTENSION REQUEST RECEIVED
DATE:	7/12/1999	**DESCRIPTION:**	LUST FORM RECEIVED
DATE:	1/12/2000	**DESCRIPTION:**	PROFESSIONAL ENGINEER CERTIFICATION RECEIVED
DATE:	12/17/1999	**DESCRIPTION:**	REVIEW LETTER SENT
DATE:	11/24/1993	**DESCRIPTION:**	CORRECTIVE ACTION PLAN RECEIVED
DATE:	4/1/1999	**DESCRIPTION:**	MISCELLANEOUS CORRESPONDENCE RECEIVED
DATE:	11/30/1998	**DESCRIPTION:**	PROFESSIONAL ENGINEER CERTIFICATION RECEIVED
DATE:	9/24/2003	**DESCRIPTION:**	INVESTIGATION REPORT RECEIVED
DATE:	4/28/1999	**DESCRIPTION:**	REVIEW LETTER SENT
DATE:	8/18/1993	**DESCRIPTION:**	NOTICE OF RELEASE LETTER SENT
DATE:	1/3/2000	**DESCRIPTION:**	HIGHWAY AUTHORITY AGREEMENT RECEIVED
DATE:	12/22/1999	**DESCRIPTION:**	HIGHWAY AUTHORITY AGREEMENT RECEIVED

TITLE XVI INFORMATION

- Continued on next page -

Target Property: NORTH OF 127TH STREE
BLUE ISLAND IL 60406

JOB: BLUEISLAND

LUST

SEARCH ID: 70 **DIST/DIR:** 0.32 NE **MAP ID:** 62

NAME: AMOCO OIL CO. 15520
ADDRESS: 11859 SOUTH ASHLAND
CHICAGO IL 60643
COOK
CONTACT: LYLE BRUCE

REV: 12/14/07
ID1: 0316755041-932159
ID2: 932159
STATUS: CLOSED
PHONE: 6308366374

DOCUMENT: HCACR
RECEIVED: 7/22/1999
RESPONSE DUE: 11/19/1999
RESPONSE MAILED: 8/17/1999
RESPONSE TYPE: DEN

DOCUMENT: HCACR
RECEIVED: 11/30/1998
RESPONSE DUE: 3/30/1999
RESPONSE MAILED: 12/29/1998
RESPONSE TYPE: DEN

DOCUMENT: SCPRO
RECEIVED: 8/12/1996
RESPONSE DUE: 12/10/1996
RESPONSE MAILED: 10/7/1996
RESPONSE TYPE: APR

DOCUMENT: SCCOM
RECEIVED: 1/3/1997
RESPONSE DUE: 5/3/1997
RESPONSE MAILED: 4/11/1997
RESPONSE TYPE: MOD

DOCUMENT: HPCAP
RECEIVED: 11/30/1998
RESPONSE DUE: 3/30/1999
RESPONSE MAILED: 12/29/1998
RESPONSE TYPE: APR

DOCUMENT: HCACR
RECEIVED: 1/12/2000
RESPONSE DUE: 5/11/2000
RESPONSE MAILED: 3/8/2000
RESPONSE TYPE: APR

DOCUMENT: SCPRO
RECEIVED: 2/24/1994
RESPONSE DUE: 6/24/1994
RESPONSE MAILED: 5/2/1994
RESPONSE TYPE: DEN

ENGINEERING CONTROLS

BARRIER STRUCTURE: NO
BARRIER PAVEMENT: YES
BARRIER SOIL: NO
BARRIER OTHER: NO
BARRIER OTHER DESC:

INSTITUTIONAL CONTROLS

GW USE: NO
INDUST COM: NO
ORDINANCE: YES
WORKER: YES

- Continued on next page -

Environmental FirstSearch
Site Detail Report

Target Property: NORTH OF 127TH STREE
BLUE ISLAND IL 60406

JOB: BLUEISLAND

LUST

SEARCH ID: 70 **DIST/DIR:** 0.32 NE **MAP ID:** 62

NAME:	AMOCO OIL CO. 15520	**REV:**	12/14/07
ADDRESS:	11859 SOUTH ASHLAND	**ID1:**	0316755041-932159
	CHICAGO IL 60643	**ID2:**	932159
	COOK	**STATUS:**	CLOSED
CONTACT:	LYLE BRUCE	**PHONE:**	6308366374

OTHER: NO
OTHER DESC:

ENVIRONMENTAL LAND USE CONTROLS

GW USE:	NO	**LAND USE:**	NO
ENG BARRIER:	NO	**WORKER CAUTION:**	NO
SOIL HANDLING:	NO	**OTHER:**	NO
OTHER DESC:			

HWY AUTH AGREEMENT: YES
AGREEMENT DESC: No

Target Property: NORTH OF 127TH STREE
BLUE ISLAND IL 60406

JOB: BLUEISLAND

LUST

SEARCH ID: 77 **DIST/DIR:** 0.37 SW **MAP ID:** 63

NAME: COOK COUNTY SCHOOL DIST. 130
ADDRESS: 12915 MAPLE AVE.
BLUE ISLAND IL 60406
CONTACT: BEN NOWAKOWSKI

REV: 12/14/07
ID1: 0310245080-942662
ID2: 942662
STATUS: ACTIVE
PHONE: 7083856800

SITE INFORMATION

DATE REPORTED: 11/28/1994
IEMA NUMBER: 942662

CONTENTS/PRODUCT

GASOLINE: NO
UNLEADED GASOLINE: NO
DIESEL FUEL: NO
FUEL OIL: NO
JET FUEL: NO
USED/WASTE OIL: NO
NON-PETROLEUM PRODUCT: NO
PETROLEUM: YES

NON-LUST LETTER SENT:
SEC 57.5G LETTER SENT:
NFR LETTER SENT:
SITE CLASSIFICATION:
IEPA PROJECT MANAGER: NOT ASSIGNED

IEPA CORRESPONDENCE

DATE: 12/2/1994 **DESCRIPTION:** NOTICE OF RELEASE LETTER SENT

TITLE XVI INFORMATION

ENGINEERING CONTROLS

BARRIER STRUCTURE: NO **BARRIER PAVEMENT:** NO
BARRIER SOIL: NO **BARRIER OTHER:** NO
BARRIER OTHER DESC:

INSTITUTIONAL CONTROLS

GW USE: NO **INDUST COM:** NO
ORDINANCE: NO **WORKER:** NO
OTHER: NO
OTHER DESC:

ENVIRONMENTAL LAND USE CONTROLS

GW USE: NO **LAND USE:** NO
ENG BARRIER: NO **WORKER CAUTION:** NO
SOIL HANDLING: NO **OTHER:** NO
OTHER DESC:

- Continued on next page -

Environmental FirstSearch
Site Detail Report

Target Property: NORTH OF 127TH STREE
BLUE ISLAND IL 60406

JOB: BLUEISLAND

LUST

SEARCH ID: 77 **DIST/DIR:** 0.37 SW **MAP ID:** 63

NAME: COOK COUNTY SCHOOL DIST. 130
ADDRESS: 12915 MAPLE AVE.
BLUE ISLAND IL 60406
CONTACT: BEN NOWAKOWSKI

REV: 12/14/07
ID1: 0310245080-942662
ID2: 942662
STATUS: ACTIVE
PHONE: 7083856800

HWY AUTH AGREEMENT: NO
AGREEMENT DESC: No

Target Property: NORTH OF 127TH STREE
BLUE ISLAND IL 60406

JOB: BLUEISLAND

LUST

SEARCH ID: 74 **DIST/DIR:** 0.37 SW **MAP ID:** 64

NAME: BLUE ISLAND PARK DIST.
ADDRESS: 12804 HIGHLAND AVE.
BLUE ISLAND IL 60406
CONTACT: MARK DERANGO

REV: 12/14/07
ID1: 0310245098-970391
ID2: 970391
STATUS: CLOSED
PHONE: 7083854724

SITE INFORMATION

DATE REPORTED: 3/6/1997
IEMA NUMBER: 970391

CONTENTS/PRODUCT

GASOLINE: YES
UNLEADED GASOLINE: NO
DIESEL FUEL: NO
FUEL OIL: NO
JET FUEL: NO
USED/WASTE OIL: NO
NON-PETROLEUM PRODUCT: NO
PETROLEUM: NO

NON-LUST LETTER SENT:
SEC 57.5G LETTER SENT:
NFR LETTER SENT: 11/9/2000
SITE CLASSIFICATION:
IEPA PROJECT MANAGER: MCCAIN

IEPA CORRESPONDENCE

DATE: 2/8/1999 **DESCRIPTION:** MISCELLANEOUS CORRESPONDENCE RECEIVED

DATE: 6/3/1997 **DESCRIPTION:** PROFESSIONAL ENGINEER CERTIFICATION RECEIVED

DATE: 3/12/1997 **DESCRIPTION:** NOTICE OF RELEASE LETTER SENT

TITLE XVI INFORMATION

DOCUMENT: CACR
RECEIVED: 9/26/2000
RESPONSE DUE: 1/24/2001
RESPONSE MAILED: 11/9/2000
RESPONSE TYPE: APR

DOCUMENT: CACR
RECEIVED: 6/3/1997
RESPONSE DUE: 10/1/1997
RESPONSE MAILED: 9/26/1997
RESPONSE TYPE: APR

ENGINEERING CONTROLS

BARRIER STRUCTURE: NO **BARRIER PAVEMENT:** NO
BARRIER SOIL: NO **BARRIER OTHER:** NO
BARRIER OTHER DESC:

- Continued on next page -

Environmental FirstSearch
Site Detail Report

Target Property: NORTH OF 127TH STREE
BLUE ISLAND IL 60406

JOB: BLUEISLAND

LUST

SEARCH ID: 74 **DIST/DIR:** 0.37 SW **MAP ID:** 64

NAME: BLUE ISLAND PARK DIST.
ADDRESS: 12804 HIGHLAND AVE.
BLUE ISLAND IL 60406

CONTACT: MARK DERANGO

REV: 12/14/07
ID1: 0310245098-970391
ID2: 970391
STATUS: CLOSED
PHONE: 7083854724

INSTITUTIONAL CONTROLS

GW USE:	NO	**INDUST COM:**	NO
ORDINANCE:	NO	**WORKER:**	NO
OTHER:	NO		
OTHER DESC:			

ENVIRONMENTAL LAND USE CONTROLS

GW USE:	NO	**LAND USE:**	NO
ENG BARRIER:	NO	**WORKER CAUTION:**	NO
SOIL HANDLING:	NO	**OTHER:**	NO
OTHER DESC:			

HWY AUTH AGREEMENT: NO
AGREEMENT DESC: No

Target Property: NORTH OF 127TH STREE
BLUE ISLAND IL 60406

JOB: BLUEISLAND

LUST

SEARCH ID: 71 **DIST/DIR:** 0.39 SE **MAP ID:** 65

NAME: ANCHOR BOWL
ADDRESS: 1859 WEST 127TH ST.
BLUE ISLAND IL 60406
CONTACT: SCM MCCOOL

REV: 12/14/07
ID1: 0310245079-942520
ID2: 942520
STATUS: ACTIVE
PHONE: 7734456153

SITE INFORMATION

DATE REPORTED: 11/9/1994
IEMA NUMBER: 942520

CONTENTS/PRODUCT

GASOLINE: NO
UNLEADED GASOLINE: NO
DIESEL FUEL: NO
FUEL OIL: NO
JET FUEL: NO
USED/WASTE OIL: YES
NON-PETROLEUM PRODUCT: NO
PETROLEUM: NO

NON-LUST LETTER SENT:
SEC 57.5G LETTER SENT:
NFR LETTER SENT:
SITE CLASSIFICATION:
IEPA PROJECT MANAGER: NOT ASSIGNED

IEPA CORRESPONDENCE

DATE: 11/16/1994 **DESCRIPTION:** NOTICE OF RELEASE LETTER SENT

TITLE XVI INFORMATION

ENGINEERING CONTROLS

BARRIER STRUCTURE: NO
BARRIER PAVEMENT: NO
BARRIER SOIL: NO
BARRIER OTHER: NO
BARRIER OTHER DESC:

INSTITUTIONAL CONTROLS

GW USE: NO
INDUST COM: NO
ORDINANCE: NO
WORKER: NO
OTHER: NO
OTHER DESC:

ENVIRONMENTAL LAND USE CONTROLS

GW USE: NO
LAND USE: NO
ENG BARRIER: NO
WORKER CAUTION: NO
SOIL HANDLING: NO
OTHER: NO
OTHER DESC:

- Continued on next page -

Environmental FirstSearch
Site Detail Report

Target Property: NORTH OF 127TH STREE
BLUE ISLAND IL 60406

JOB: BLUEISLAND

LUST

SEARCH ID: 71 **DIST/DIR:** 0.39 SE **MAP ID:** 65

NAME: ANCHOR BOWL
ADDRESS: 1859 WEST 127TH ST.
BLUE ISLAND IL 60406

CONTACT: SCM MCCOOL

REV: 12/14/07
ID1: 0310245079-942520
ID2: 942520
STATUS: ACTIVE
PHONE: 7734456153

HWY AUTH AGREEMENT: NO
AGREEMENT DESC: No

Target Property: NORTH OF 127TH STREE
BLUE ISLAND IL 60406

JOB: BLUEISLAND

LUST

SEARCH ID: 83 **DIST/DIR:** 0.46 SE **MAP ID:** 66

NAME: LISTON GREASE SERVICE
ADDRESS: 1742 WEST 124TH ST.
CALUMET PARK IL 60643
COOK
CONTACT: NICK CONVERSA

REV: 12/14/07
ID1: 0310425020-932660
ID2: 932660
STATUS: CLOSED
PHONE: 7085353000

SITE INFORMATION

DATE REPORTED: 10/6/1993
IEMA NUMBER: 932660

CONTENTS/PRODUCT

GASOLINE: YES
UNLEADED GASOLINE: NO
DIESEL FUEL: YES
FUEL OIL: NO
JET FUEL: NO
USED/WASTE OIL: NO
NON-PETROLEUM PRODUCT: NO
PETROLEUM: NO

NON-LUST LETTER SENT:
SEC 57.5G LETTER SENT:
NFR LETTER SENT: 12/14/1993
SITE CLASSIFICATION: NFA
IEPA PROJECT MANAGER: BAUER

IEPA CORRESPONDENCE

DATE: 10/19/1993 **DESCRIPTION:** PROFESSIONAL ENGINEER CERTIFICATION RECEIVED

DATE: 10/12/1993 **DESCRIPTION:** NOTICE OF RELEASE LETTER SENT

TITLE XVI INFORMATION

DOCUMENT: SCCOM
RECEIVED: 12/1/1993
RESPONSE DUE: 3/31/1994
RESPONSE MAILED: 12/14/1993
RESPONSE TYPE: APR

DOCUMENT: SCCOM
RECEIVED: 10/25/1993
RESPONSE DUE: 2/22/1994
RESPONSE MAILED: 10/29/1993
RESPONSE TYPE: DEN

DOCUMENT: HCACR
RECEIVED: 10/19/1993
RESPONSE DUE: 2/16/1994
RESPONSE MAILED: 10/21/1993
RESPONSE TYPE: DEN

DOCUMENT: SCPRO
RECEIVED: 12/1/1993

- Continued on next page -

Environmental FirstSearch
Site Detail Report

Target Property: NORTH OF 127TH STREE
BLUE ISLAND IL 60406

JOB: BLUEISLAND

LUST

SEARCH ID: 83 **DIST/DIR:** 0.46 SE **MAP ID:** 66

NAME:	LISTON GREASE SERVICE	**REV:**	12/14/07
ADDRESS:	1742 WEST 124TH ST.	**ID1:**	0310425020-932660
	CALUMET PARK IL 60643	**ID2:**	932660
	COOK	**STATUS:**	CLOSED
CONTACT:	NICK CONVERSA	**PHONE:**	7085353000

RESPONSE DUE: 3/31/1994
RESPONSE MAILED: 12/9/1993
RESPONSE TYPE: APR

ENGINEERING CONTROLS

BARRIER STRUCTURE:	NO	**BARRIER PAVEMENT:**	NO
BARRIER SOIL:	NO	**BARRIER OTHER:**	NO
BARRIER OTHER DESC:			

INSTITUTIONAL CONTROLS

GW USE:	NO	**INDUST COM:**	NO
ORDINANCE:	NO	**WORKER:**	NO
OTHER:	NO		
OTHER DESC:			

ENVIRONMENTAL LAND USE CONTROLS

GW USE:	NO	**LAND USE:**	NO
ENG BARRIER:	NO	**WORKER CAUTION:**	NO
SOIL HANDLING:	NO	**OTHER:**	NO
OTHER DESC:			

HWY AUTH AGREEMENT: NO
AGREEMENT DESC: No

Environmental FirstSearch
Site Detail Report

Target Property: NORTH OF 127TH STREE
BLUE ISLAND IL 60406

JOB: BLUEISLAND

VCP

SEARCH ID: 104 **DIST/DIR:** 0.47 SE **MAP ID:** 68

NAME:	GENO S AUTO REPAIR	**REV:**	5/27/08
ADDRESS:	12201 SOUTH ASHLAND AVENUE	**ID1:**	0316755120
	CHICAGO IL 60643	**ID2:**	
	COOK	**STATUS:**	SRP - INACTIVE
CONTACT:	JOHN POWEN	**PHONE:**	(773) 928-5348

SITE INFORMATION

DATE ENROLLED: 11/27/2002
ACERAGE: 2.1
SITE TYPE:

REMEDIATION APPLICANT: MR. JOHN POWEN
1555 WEST 122ND STREET
CHICAGO, IL 60643-
PHONE: (773) 928-5348

CONSULTANT: MICHAEL M. CARLSON
ENTACT
1360 NORTH WOOD DALE ROAD SUITE A
WOOD DALE, IL 60191-
PHONE: (630) 616-2100

PROJECT MANAGER: SMITH
SECTION 4 (Y) LETTER:
NFR LETTER: 9/23/2003
DATE RECORDED: 11/6/2003

Environmental FirstSearch
Site Detail Report

Target Property: NORTH OF 127TH STREE
BLUE ISLAND IL 60406

JOB: BLUEISLAND

NFRAP

SEARCH ID: 4 **DIST/DIR:** 0.47 SW **MAP ID:** 67

NAME: ILLINOIS BRICK CO YARD 22
ADDRESS: 123RD ST and CALIFORNIA AVE
BLUE ISLAND IL 60406

CONTACT:

REV: 1/23/08
ID1: ILD005197892
ID2: 0500180
STATUS: NFRAP-N
PHONE:

DESCRIPTION:

ACTION/QUALITY	AGENCY/RPS	START/RAA	END
ARCHIVE SITE	EPA In-House		05-07-1985
DISCOVERY	EPA Fund-Financed		04-01-1979
PRELIMINARY ASSESSMENT NFRAP (No Futher Remedial Action Planned	State, Fund Financed		05-07-1985

Environmental FirstSearch
Site Detail Report

Target Property: NORTH OF 127TH STREE
BLUE ISLAND IL 60406

JOB: BLUEISLAND

VCP

SEARCH ID: 105 **DIST/DIR:** 0.50 SE **MAP ID:** 69

NAME:	JR AUTO BODY SHOP	**REV:**	5/27/08
ADDRESS:	12235 ASHLAND AVENUE	**ID1:**	0316755020
	CHICAGO IL 60643	**ID2:**	ILD984785295
	COOK	**STATUS:**	SRP - INACTIVE
CONTACT:	JOHN POWEN	**PHONE:**	(708) 906-5802

SITE INFORMATION

DATE ENROLLED: 5/6/2005
ACERAGE: 3.7
SITE TYPE:

REMEDIATION APPLICANT: MR. JOHN POWEN
649 LOMBARD LANE
DEERFIELD, IL 60015-
PHONE: (708) 906-5802

CONSULTANT: MICHAEL CARLSON
ENTACT and ASSOCIATES LLC
1010 EXECUTIVE COURT SUITE 280
WESTMONT, IL 60559-
PHONE: (630) 616-2100

PROJECT MANAGER: SMITH
SECTION 4 (Y) LETTER:
NFR LETTER: 2/2/2006
DATE RECORDED: 2/6/2006

Environmental FirstSearch
Site Detail Report

Target Property: NORTH OF 127TH STREE
BLUE ISLAND IL 60406

JOB: BLUEISLAND

RCRACOR

SEARCH ID: 5 **DIST/DIR:** 0.99 SW **MAP ID:** 70

NAME: VISION PROPERTIES BLUE ISLAND
ADDRESS: 3301 WIRETON RD
BLUE ISLAND IL 60406
CONTACT: BENJAMIN KADISH

REV: 6/6/06
ID1: ILD005109525
ID2:
STATUS: CA
PHONE: 3122200607

GOVERNMENT PERFORMANCE AND RESULTS ACT (GPRA)

GPRA PERMIT: *N - NO*
GPRA POST CLOSURE: *+*
GPRA CA: *Y - GOVERNMENT PERFORMANCE AND RESULT ACT - CORRECTIVE ACTION*
GPRA COMPLIANCE MONITORING and ENFORCEMENT: *N - NO*

SUBJECT TO CORRECTIVE ACTION (SUBJCA)

SUBJCA: Y - SUBJECT TO CORRECTIVE ACTION
SUBJCA TSD 3004: Y - TSDFS POTENTIALLY SUBJECT TO CORRECTIVE ACTION UNDER 3004
SUBJCA NON TSD: N
SIGNIFICANT NON-COMPLIANCE(SNC): N - NO
BEGINNING OF THE YEAR SNC: Y - BEGINNING OF YEAR SNC
PERMIT WORKLOAD: -----
CLOSURE WORKLOAD: -----
POST CLOSURE WORKLOAD: L---
PERMITTING /CLOSURE/POST-CLOSURE PROGRESS: L----
CORRECTIVE ACTION WORKLOAD: Y - CORRECTIVE ACTION WORKLOAD
GENERATOR STATUS: N

Environmental FirstSearch
Site Detail Report

Target Property: NORTH OF 127TH STREE
BLUE ISLAND IL 60406

JOB: BLUEISLAND

ENGCONTROL

SEARCH ID: 126 **DIST/DIR:** NON GC **MAP ID:**

NAME:	MODERN WAY CLEANERS	**REV:**	5/27/08
ADDRESS:	12700 SOUTH PAGE STREET	**ID1:**	0310420001
	CALUMET PARK IL 60827	**ID2:**	ILD113911606
	COOK	**STATUS:**	SRP-EC
CONTACT:	RONALD BERMAN	**PHONE:**	(847) 677-1013

SITE INFORMATION

TYPE OF SITE:	INDUSTRIAL/COMMERCIAL
COMP/FOCUSED:	FOCUSED
INSTITUTIONAL CONTROL:	GROUNDWATER USE RESTRICTION/HIGHWAY AUTHORITY AGREEMENT
ENG CONTROLS(BARRIERS):	ASPHALT BARRIER/BUILDING FOUNDATION
WORKER CAUTION:	-1
ACRES:	0.37999
DATE ENROLLED:	8/25/2006
ACERAGE:	0.38
SITE TYPE:	
REMEDIATION APPLICANT:	MR. RONALD BERMAN 7855 GROSS POINT ROAD SUITE F SKOKIE, IL 60077-
PHONE:	(847) 677-1013
CONSULTANT:	NICHOLAS J. CUZZONE, P.E. EPS ENVIRONMENTAL SERVICES, INC. 7237 WEST DEVON AVENUE CHICAGO, IL 60631-
PHONE:	(773) 792-3090
PROJECT MANAGER:	MERGEN
SECTION 4 (Y) LETTER:	
NFR LETTER:	4/18/2008
DATE RECORDED:	4/28/2008

Environmental FirstSearch
Site Detail Report

Target Property: NORTH OF 127TH STREE
BLUE ISLAND IL 60406

JOB: BLUEISLAND

ERNS

SEARCH ID: 117 **DIST/DIR:** NON GC **MAP ID:**

NAME:
ADDRESS: NORTH SIDE OF THE CALUMET SAG CANAL
BLUE ISLAND IL 60406
COOK
CONTACT:

REV: 07-07-98
ID1: 566492
ID2:
STATUS: UNKNOWN
PHONE:

CERCLIS (Y/N):

MAT: UNKNOWN OIL **QUANT:** 0.00 UNKNOWN

LOCATION: NORTH SIDE OF THE CALUMET SAG CANAL
CITY: **REPORTED:** 01/29/98

SOURCE: UNKNOWN **MEDIUM:** WATER
UNKNOWN / UNKNOWN SHEEN SIGHTING, SHEEN SIZE: TWO SHEENS 10FT X 50 FT / COLOR
CAUSE: UNKNOWN
: UNK

ACT: NONE/ A CREW IS ENROUTE
BY:

Environmental FirstSearch
Site Detail Report

Target Property: NORTH OF 127TH STREE
BLUE ISLAND IL 60406

JOB: BLUEISLAND

ERNS

SEARCH ID: 116 **DIST/DIR:** NON GC **MAP ID:**

NAME: COMED
ADDRESS: BETWEEN WOOD ST AND BLUE ISLAND-THORNTON RD TSS 76
DIXMOOR IL 60406
COOK
CONTACT:

REV: 8/21/96
ID1: 504852
ID2:
STATUS: FIXED FACILITY
PHONE:

SPILL INFORMATION

DATE OF SPILL: 8/21/96 **TIME OF SPILL:** 1930

PRODUCT RELEASED (1): POLYCHLORINATED BIPHENYLS
QUANTITY (1): 3
UNITS (1): GAL

PRODUCT RELEASED (2):
QUANTITY (2):
UNITS (2):

PRODUCT RELEASED (3):
QUANTITY (3):
UNITS (3):

MEDIUM/MEDIA AFFECTED

AIR: NO **GROUNDWATER:** NO
LAND: YES **FIXED FACILITY:** NO
WATER: NO **OTHER:** NO
WATERBODY AFFECTED BY RELEASE: GRAVEL

CAUSE OF RELEASE

DUMPING: NO **EQUIPMENT FAILURE:** NO
NATURAL PHENOMENON: NO **OPERATOR ERROR:** NO
OTHER CAUSE: NO **TRANSP. ACCIDENT:** NO
UNKNOWN: NO

ACTIONS TAKEN: THE MATERIAL HAS BEEN COVERED UP / A CONTRACTOR WILL CLEAN UP THE MATERIAL
RELEASE DETECTION: CAPACITOR / THE UNIT EXPLODED DUE TO LOSS OF POWER
MISC. NOTES: WILL NOTIFY IEMA / THE CALLER HAD NO OTHER INFORMATION

DISCHARGER INFORMATION

DISCHARGER ID: 504852 **DUN and BRADSTREET :**
TYPE OF DISCHARGER: PUBLIC UTILITY
NAME OF DISCHARGER: COMED
ADDRESS: 1 FIRST NATIONAL PLAZA 10 SOUTH DEARBORN 35 FNW
CHICAGO IL 60603

Environmental FirstSearch
Site Detail Report

Target Property: NORTH OF 127TH STREE
BLUE ISLAND IL 60406

JOB: BLUEISLAND

ERNS

SEARCH ID: 118 **DIST/DIR:** NON GC **MAP ID:**

NAME: 200-300 FT WOODEN BRIDGE
ADDRESS: CHICAGO TERMINAL SUB DIVISION MILE 17.2
RIVERDALE IL 60827
COOK
CONTACT: UNKNOWN

REV: 12/31/03
ID1: NRC-648691
ID2:
STATUS: FIXED
PHONE:

SITE INFORMATION

THIS INFORMATION WAS OBTAINED FROM THE NATIONAL RESPONSE CENTER

DATE RECEIVED: 6/23/2003 6:54:09 AM **DATE COMPLETE:** 6/23/2003 7:01:24 AM
CALL TAKER: RLL2489 **CALL TYPE:** INC

RESPONSIBLE PARTY: UNKNOWN
PHONE 1:
PHONE 2:
PHONE 3:

RESPONSIBLE COMPANY:
ORGANIZATION TYPE: UNKNOWN

ADDRESS:
XX

SOURCE: TELEPHONE

INCIDENT INFORMATION

INCIDENT DESCRIPTION: A BRIDGE WAS DISCOVERED TO BE ON FIRE, CAUSE UNKNOWN. THE BRIDGE WAS MADE OF WOOD AND RECEIVED EXTENSIVE DAMAGE.

INCIDENT TYPE: FIXED **INCIDENT CAUSE:** UNKNOWN
INCIDENT DATE: 6/22/2003 11:40:00 PM **INCIDENT DATE DESC:** DISCOVERED
DISTANCE FROM CITY: **DISTANCE UNITS:**
DIRECTION FROM CITY: **LOCATION SECTION:**
LOCATION TOWNSHIP: **LOCATION RANGE:**

AIRCRAFT TYPE: **AIRCRAFT MODEL:**
AIRCRAFT ID: **AIRCRAFT FUEL CAPACITY:**
AIRCRAFT FUEL CAPACITY UNITS: **AIRCRAFT FUEL ON BOARD:**
AIRCRAFT FUEL ON BOARD UNITS: **AIRCRAFT SPOT NUMBER:**
AIRCRAFT HANGER: **AIRCRAFT RUNWAY NUM:**
ROAD MILE MARKER: **BUILDING ID:**
TYPE OF FIXED OBJECT: OTHER **POWER GEN FACILITY:** N
GENERATING CAPACITY: **TYPE OF FUEL:**
NPDES: **NPDES COMPLIANCE:** U
PIPELINE TYPE: **DOT REGULATED:** U
PIPELINE ABOVE GROUND: ABOVE **EXPOSED UNDERWATER:** N
PIPELINE COVERED: U **GRADE CROSSING:** N
LOCATION SUBDIVISION: **RAILROAD MILEPOST:**
TYPE VEHICLE INVOLVED: **CROSSING DEVICE TYPE:**
DEVICE OPERATIONAL: Y

DOT CROSSING NUMBER: **BRAKE FAILURE:** N

- Continued on next page -

Environmental FirstSearch
Site Detail Report

Target Property: NORTH OF 127TH STREE
BLUE ISLAND IL 60406

JOB: BLUEISLAND

ERNS

SEARCH ID: 118 **DIST/DIR:** NON GC **MAP ID:**

NAME:	200-300 FT WOODEN BRIDGE	**REV:**	12/31/03
ADDRESS:	CHICAGO TERMINAL SUB DIVISION MILE 17.2	**ID1:**	NRC-648691
	RIVERDALE IL 60827	**ID2:**	
	COOK	**STATUS:**	FIXED
CONTACT:	UNKNOWN	**PHONE:**	

TANK ABOVE GROUND:	ABOVE	**TRANSPORTABLE CONTAINER:**	U
TANK REGULATED:	U	**TANK REGULATED BY:**	
TANK ID:		**CAPACITY OF TANK:**	
CAPACITY OF TANK UNITS:		**ACTUAL AMOUNT:**	
ACTUAL AMOUNT UNITS:		**PLATFORM RIG NAME:**	
PLATFORM LETTER:		**LOCATION AREA ID:**	
LOCATION BLOCK ID:			

DESCRIPTION OF TANK:

OCSG NUMBER:		**OCSP NUMBER:**	
STATE LEASE NUMBER:		**PIER DOCK NUMBER:**	
BERTH SLIP NUMBER:		**CONTIN RELEASE TYPE:**	
INITIAL CONT RELEASE NUM:		**CONT RELEASE PERMIT:**	
ALLISION:	N	**TYPE OF STRUCTURE:**	
STRUCTURE NAME:		**STRUCT OPERATIONAL:**	U
AIRBAG DEPLOYED:		**DATE NORMAL SERVICE:**	
SERVICE DISRUPT TIME:		**SERVICE DISRUPT UNITS:**	
TRANSIT BUS FLAG:		**CR BEGIN DATE:**	
CR END DATE:		**CR CHANGE DATE:**	

FIRE INVOLVED:	Y	**FIRE EXTINGUISHED:**	U
ANY EVACUATIONS:	N	**NUMBER EVACUATED:**	
WHO EVACUATED:		**RADIUS OF EVACUATION:**	
ANY INJURIES:	N	**NUMBER INJURED:**	
NUMBER HOSPITALIZED:		**ANY FATALITIES:**	N
NUMBER FATALITIES:		**ANY DAMAGES:**	N
DAMAGE AMOUNT:		**AIR CORRIDOR CLOSED:**	N
AIR CORRIDOR DESC:		**AIR CLOSURE TIME:**	
WATERWAY CLOSED:	N	**WATERWAY DESC:**	
WATERWAY CLOSURE TIME:		**ROAD CLOSED:**	N
ROAD DESC:		**ROAD CLOSURE TIME:**	
CLOSURE DIRECTION:		**MAJOR ARTERY:**	N

TRACK CLOSED:	Y	**TRACK DESC:**	MAINLINE
TRACK CLOSURE TIME:		**MEDIA INTEREST:**	NONE
MEDIUM DESC:	OTHER	**ADDTL MEDIUM INFO:**	BRIDGE
BODY OF WATER:		**TRIBUTARY OF:**	
NEAREST RIVER MILE MARK:		**RELEASE SECURED:**	U
EST DUR OF RELEASE:		**RELEASE RATE:**	
TRACK CLOSE DIR:	ALL	**ST AGENCY ON SCENE:**	FBI/ FIRE DEPT
ST AGENCY RPT NUM:	NO CASE	**OTHER AGENCY NOTIFIED:**	
WEATHER CONDITIONS:	CLEAR	**AIR TEMPERATURE:**	76
WIND SPEED:		**WIND DIRECTION:**	
WATER SUPPLY CONTAM:	U	**SHEEN SIZE:**	
SHEEN COLOR:		**DIR OF SHEEN TRAVEL:**	
SHEEN ODOR DESCRIPTION:		**WAVE CONDITION:**	
CURRENT SPEED:		**CURRENT DIRECTION:**	
WATER TEMPERATURE:			

DESC OF REMEDIAL ACTION: UNDER INVESTIGATION

EMPL FATALITY: **PASS FATALITY:**

- Continued on next page -

Environmental FirstSearch
Site Detail Report

Target Property: NORTH OF 127TH STREE
BLUE ISLAND IL 60406

JOB: BLUEISLAND

ERNS

SEARCH ID: 118 **DIST/DIR:** NON GC **MAP ID:**

NAME:	200-300 FT WOODEN BRIDGE	**REV:**	12/31/03
ADDRESS:	CHICAGO TERMINAL SUB DIVISION MILE 17.2	**ID1:**	NRC-648691
	RIVERDALE IL 60827	**ID2:**	
	COOK	**STATUS:**	FIXED
CONTACT:	UNKNOWN	**PHONE:**	

COMMUNITY IMPACT:	N	**WIND SPEED UNITS:**	
EMPLOYEE INJURIES:		**PASSENGER INJURIES:**	
OCCUPANT FATALITY:		**CURRENT SPEED UNITS:**	
ROAD CLOSURE UNITS:		**TRACK CLOSURE UNITS:**	
SHEEN SIZE UNITS:		**STATE AGENCY NOTIFIED:**	
FED AGENCY NOTIFIED:		**NEAREST RIVER MILE MARK:**	
SHEEN SIZE LENGTH:		**SHEEN SIZE LENGTH UNITS:**	
SHEEN SIZE WIDTH:		**SHEEN SIZE WIDTH UNITS:**	
OFFSHORE:	N	**DURATION UNIT:**	
RELEASE RATE UNIT:		**RELEASE RATE RATE:**	

ADDITIONAL INFO: AMTRAK AND METRO USE THE TRACK AS WELL.

MATERIAL INFORMATION

OTHER MATERIAL INFORMATION

MOBILE DETAILS INFORMATION

TRAIN INFORMATION

VESSEL INFORMATION

Environmental FirstSearch
Site Detail Report

Target Property: NORTH OF 127TH STREE
BLUE ISLAND IL 60406

JOB: BLUEISLAND

INSTCONTROL

SEARCH ID: 127 **DIST/DIR:** NON GC **MAP ID:**

NAME:	MODERN WAY CLEANERS	**REV:**	5/27/08
ADDRESS:	12700 SOUTH PAGE STREET	**ID1:**	0310420001
	CALUMET PARK IL 60827	**ID2:**	ILD113911606
	COOK	**STATUS:**	SRP-IC
CONTACT:	RONALD BERMAN	**PHONE:**	(847) 677-1013

SITE INFORMATION

TYPE OF SITE:	INDUSTRIAL/COMMERCIAL
COMP/FOCUSED:	FOCUSED
INSTITUTIONAL CONTROL:	GROUNDWATER USE RESTRICTION/HIGHWAY AUTHORITY AGREEMENT
ENG CONTROLS(BARRIERS):	ASPHALT BARRIER/BUILDING FOUNDATION
WORKER CAUTION:	-1
ACRES:	0.37999
DATE ENROLLED:	8/25/2006
ACERAGE:	0.38
SITE TYPE:	
REMEDIATION APPLICANT:	MR. RONALD BERMAN 7855 GROSS POINT ROAD SUITE F SKOKIE, IL 60077-
PHONE:	(847) 677-1013
CONSULTANT:	NICHOLAS J. CUZZONE, P.E. EPS ENVIRONMENTAL SERVICES, INC. 7237 WEST DEVON AVENUE CHICAGO, IL 60631-
PHONE:	(773) 792-3090
PROJECT MANAGER:	MERGEN
SECTION 4 (Y) LETTER:	
NFR LETTER:	4/18/2008
DATE RECORDED:	4/28/2008

Environmental FirstSearch
Site Detail Report

Target Property: NORTH OF 127TH STREE
BLUE ISLAND IL 60406

JOB: BLUEISLAND

RCRAGN

SEARCH ID: 114 **DIST/DIR:** NON GC **MAP ID:**

NAME: NAMASTE LABS LLC
ADDRESS: 13636 S WESTERN
BLUE ISLAND IL 60406
CONTACT: LINDA HAYES

REV: 4/1/08
ID1: ILD984767194
ID2:
STATUS: SGN
PHONE: 7083885877 353

CONTACT INFORMATION:
LINDA HAYES
7083885877 353

UNIVERSE INFORMATION:

GOVERNMENT PERFORMANCE AND RESULTS ACT (GPRA)

GPRA CA BASELINE UNIVERSE:	*NO*
GPRA CA 2008:	*NO*

SUBJECT TO CORRECTIVE ACTION (SUBJCA)

SUBJCA:	NO
SUBJCA TSD 3004:	NO
SUBJCA NON TSD:	NO
SUBJCA TSD DISCRETION:	NO
PERMIT WORKLOAD:	-----
CLOSURE WORKLOAD:	-----
POST CLOSURE WORKLOAD:	-----
PERMITTING /CLOSURE/POST-CLOSURE PROGRESS:	-----
CORRECTIVE ACTION WORKLOAD:	NO
GENERATOR STATUS:	SQG
TRANSPORTER:	NO
UNIVERSAL WASTE:	NO
RECYCLER:	NO
USED OIL:	NO
IMPORTER:	UNKNOWN
MIXED WASTE GENERATOR:	UNKNOWN
ONSITE BURNER EXEMPT:	UNKNOWN
FURNACE EXEMPTION:	UNKNOWN
UNDERGROUND INJECTION:	NO
NAIC 1:	Toilet Preparation Manufacturing
NAIC 2:	
NAIC 3:	
NAIC 4:	

Environmental FirstSearch
Site Detail Report

Target Property: NORTH OF 127TH STREE
BLUE ISLAND IL 60406

JOB: BLUEISLAND

RCRAGN

SEARCH ID: 113 **DIST/DIR:** NON GC **MAP ID:**

NAME:	COOK CO HWY DEPT	**REV:**	6/6/06
ADDRESS:	FRANCISCO BRG OVER CAL SAG	**ID1:**	ILR000128637
	BLUE ISLAND IL 60406	**ID2:**	
	COOK	**STATUS:**	LGN
CONTACT:	FRANK WILLIAMS	**PHONE:**	3126031740

SITE INFORMATION

CONTACT INFORMATION: FRANK WILLIAMS
69 W WASHINGTON RM 2100
CHICAGO IL 60602

PHONE: 3126031740

UNIVERSE INFORMATION:

GOVERNMENT PERFORMANCE AND RESULTS ACT (GPRA)

GPRA PERMIT:	*N - NO*
GPRA POST CLOSURE:	*N - NO*
GPRA CA:	*N - NO*
GPRA COMPLIANCE MONITORING and ENFORCEMENT:	*N - NO*

SUBJECT TO CORRECTIVE ACTION (SUBJCA)

SUBJCA:	N - NO
SUBJCA TSD 3004:	N - NO
SUBJCA NON TSD:	N - NO
SIGNIFICANT NON-COMPLIANCE(SNC):	N - NO
BEGINNING OF THE YEAR SNC:	N - NO
PERMIT WORKLOAD:	-----
CLOSURE WORKLOAD:	-----
POST CLOSURE WORKLOAD:	-----
PERMITTING /CLOSURE/POST-CLOSURE PROGRESS:	-----
CORRECTIVE ACTION WORKLOAD:	N - NO
GENERATOR STATUS:	LQG - LARGE QUANTITY GENERATORS: GENERATES MORE THAN 1000 KG/MONTH OF HAZARDOUS WASTE

NAIC INFORMATION

ENFORCEMENT INFORMATION:

VIOLATION INFORMATION:

HAZARDOUS WASTE INFORMATION:

Lead

Environmental FirstSearch
Site Detail Report

Target Property: NORTH OF 127TH STREE
BLUE ISLAND IL 60406

JOB: BLUEISLAND

RCRAGN

SEARCH ID: 115 **DIST/DIR:** NON GC **MAP ID:**

NAME:	11848 S WESTERN	**REV:**	6/6/06
ADDRESS:	11848 S WESTERN	**ID1:**	ILR000140681
	CHICAGO IL 60643	**ID2:**	
	COOK	**STATUS:**	SGN
CONTACT:	MICHAEL LUX	**PHONE:**	6304179009

SITE INFORMATION

CONTACT INFORMATION: MICHAEL LUX

PHONE: 6304179009

UNIVERSE INFORMATION:

GOVERNMENT PERFORMANCE AND RESULTS ACT (GPRA)

GPRA PERMIT:
GPRA POST CLOSURE:
GPRA CA:
GPRA COMPLIANCE MONITORING and ENFORCEMENT: *N - NO*

SUBJECT TO CORRECTIVE ACTION (SUBJCA)

SUBJCA: N - NO
SUBJCA TSD 3004: N - NO
SUBJCA NON TSD: N - NO

SIGNIFICANT NON-COMPLIANCE(SNC): N - NO
BEGINNING OF THE YEAR SNC: N - NO
PERMIT WORKLOAD: -----
CLOSURE WORKLOAD: -----
POST CLOSURE WORKLOAD: -----
PERMITTING /CLOSURE/POST-CLOSURE PROGRESS: -----
CORRECTIVE ACTION WORKLOAD: N - NO
GENERATOR STATUS: SQG - SMALL QUANTITY GENERATOR: GENERATES 100 - 1000 KG/MONTH OF HAZARDOUS WASTE

NAIC INFORMATION

ENFORCEMENT INFORMATION:

VIOLATION INFORMATION:

HAZARDOUS WASTE INFORMATION:

Benzene

Environmental FirstSearch
Site Detail Report

Target Property: NORTH OF 127TH STREE
BLUE ISLAND IL 60406

JOB: BLUEISLAND

UST

SEARCH ID: 121 **DIST/DIR:** NON GC **MAP ID:**

NAME:	MONTELL CHRYSLER	**REV:**	2/13/08
ADDRESS:	11941 S VINCENNES AVE	**ID1:**	2043052
	BLUE ISLAND IL	**ID2:**	
	COOK	**STATUS:**	EXEMPT
CONTACT:		**PHONE:**	

SITE INFORMATION

TOTAL NUMBER OF TANKS: 1

OWNER: MONTELL CORPORATION

BLUE ISLAND IL 60406

1998 DECAL: NONE
ENFORCE. ORDER: N
FEES OWED: N

PERMIT NUMBER **EXPIRATION DATE**

TANK INFORMATION:

TANK NUMBER:	1	**CAPACITY:**	1000
SUBSTANCE:	DIESEL FUEL	**STATUS:**	EXEMPT FROM REGISTRATION
AGE:		**LAST USED:**	12/31/1973 00:00:00
RED TAG:	N		

Environmental FirstSearch
Site Detail Report

Target Property: NORTH OF 127TH STREE
BLUE ISLAND IL 60406

JOB: BLUEISLAND

UST

SEARCH ID: 119 **DIST/DIR:** NON GC **MAP ID:**

NAME:	CONTINENTAL CONCRETE PIPE CORP	**REV:**	2/13/08
ADDRESS:	PO BOX 174	**ID1:**	2005975
	BLUE ISLAND IL	**ID2:**	
		STATUS:	CLOSED
CONTACT:	KACIAN EDWARD J	**PHONE:**	(312) 388-4767

SITE INFORMATION

TOTAL NUMBER OF TANKS: 2

OWNER: CONTINENTAL CONCRETE PIPE CORP

BLUE ISLAND IL 60406

1998 DECAL: NONE
ENFORCE. ORDER: N
FEES OWED: N

PERMIT NUMBER **EXPIRATION DATE**

TANK INFORMATION:

TANK NUMBER:	1	**CAPACITY:**	1000
SUBSTANCE:	GASOLINE	**STATUS:**	REMOVED
AGE:	32	**LAST USED:**	
RED TAG:	N		

TANK NUMBER:	2	**CAPACITY:**	4000
SUBSTANCE:	DIESEL FUEL	**STATUS:**	REMOVED
AGE:	32	**LAST USED:**	
RED TAG:	N		

Environmental FirstSearch
Site Detail Report

Target Property: NORTH OF 127TH STREE
BLUE ISLAND IL 60406

JOB: BLUEISLAND

UST

SEARCH ID: 120 **DIST/DIR:** NON GC **MAP ID:**

NAME:	GREIF, INC	**REV:**	2/13/08
ADDRESS:	14153 S WESTERN AVE	**ID1:**	2042857
	DIXMOOR IL	**ID2:**	
	COOK	**STATUS:**	CLOSED
CONTACT:	ROBERT J HUNTER	**PHONE:**	

SITE INFORMATION

TOTAL NUMBER OF TANKS: 1

OWNER: GREIF, INC

DIXMOOR IL 60426

1998 DECAL: NONE
ENFORCE. ORDER: N
FEES OWED: N

PERMIT NUMBER **EXPIRATION DATE**

TANK INFORMATION:

TANK NUMBER:	1	**CAPACITY:**	5000
SUBSTANCE:	HEATING OIL	**STATUS:**	REMOVED
AGE:	104	**LAST USED:**	1/1/1980 00:00:00
RED TAG:	N		

Environmental FirstSearch Descriptions

NPL: ***EPA*** NATIONAL PRIORITY LIST - The National Priorities List is a list of the worst hazardous waste sites that have been identified by Superfund. Sites are only put on the list after they have been scored using the Hazard Ranking System (HRS), and have been subjected to public comment. Any site on the NPL is eligible for cleanup using Superfund Trust money.
A Superfund site is any land in the United States that has been contaminated by hazardous waste and identified by the Environmental Protection Agency (EPA) as a candidate for cleanup because it poses a risk to human health and/or the environment.
FINAL - Currently on the Final NPL
PROPOSED - Proposed for NPL

NPL DELISTED: ***EPA*** NATIONAL PRIORITY LIST Subset - Database of delisted NPL sites. The National Oil and Hazardous Substances Pollution Contingency Plan (NCP) establishes the criteria that the EPA uses to delete sites from the NPL. In accordance with 40 CFR 300.425.(e), sites may be deleted from the NPL where no further response is appropriate.
DELISTED - Deleted from the Final NPL

CERCLIS: ***EPA*** COMPREHENSIVE ENVIRONMENTAL RESPONSE COMPENSATION AND LIABILITY INFORMATION SYSTEM (CERCLIS)- CERCLIS is a database of potential and confirmed hazardous waste sites at which the EPA Superfund program has some involvement. It contains sites that are either proposed to be or are on the National Priorities List (NPL) as well as sites that are in the screening and assessment phase for possible inclusion on the NPL.
PART OF NPL- Site is part of NPL site
DELETED - Deleted from the Final NPL
FINAL - Currently on the Final NPL
NOT PROPOSED - Not on the NPL
NOT VALID - Not Valid Site or Incident
PROPOSED - Proposed for NPL
REMOVED - Removed from Proposed NPL
SCAN PLAN - Pre-proposal Site
WITHDRAWN - Withdrawn

NFRAP: ***EPA*** COMPREHENSIVE ENVIRONMENTAL RESPONSE COMPENSATION AND LIABILITY INFORMATION SYSTEM ARCHIVED SITES - database of Archive designated CERCLA sites that, to the best of EPA's knowledge, assessment has been completed and has determined no further steps will be taken to list this site on the National Priorities List (NPL). This decision does not necessarily mean that there is no hazard associated with a given site; it only means that, based upon available information, the location is not judged to be a potential NPL site.
NFRAP – No Further Remedial Action Plan
P - Site is part of NPL site
D - Deleted from the Final NPL
F - Currently on the Final NPL
N - Not on the NPL
O - Not Valid Site or Incident
P - Proposed for NPL
R - Removed from Proposed NPL
S - Pre-proposal Site
W – Withdrawn

RCRA COR ACT: ***EPA*** RESOURCE CONSERVATION AND RECOVERY INFORMATION SYSTEM SITES - Database of hazardous waste information contained in the Resource Conservation and Recovery Act Information (RCRAInfo), a national program management and inventory system about hazardous waste handlers. In general, all generators, transporters, treaters, storers, and disposers of hazardous waste are required to provide information about their activities to state environmental agencies. These agencies, in turn pass on the information to regional and national EPA offices. This regulation is governed by the Resource Conservation and Recovery Act (RCRA), as amended by the Hazardous and Solid Waste Amendments of 1984.
RCRAInfo facilities that have reported violations and subject to corrective actions.

RCRA TSD: ***EPA*** RESOURCE CONSERVATION AND RECOVERY INFORMATION SYSTEM

TREATMENT, STORAGE, and DISPOSAL FACILITIES. - Database of hazardous waste information contained in the Resource Conservation and Recovery Act Information (RCRAInfo), a national program management and inventory system about hazardous waste handlers. In general, all generators, transporters, treaters, storers, and disposers of hazardous waste are required to provide information about their activities to state environmental agencies. These agencies, in turn pass on the information to regional and national EPA offices. This regulation is governed by the Resource Conservation and Recovery Act (RCRA), as amended by the Hazardous and Solid Waste Amendments of 1984.
Facilities that treat, store, dispose, or incinerate hazardous waste.

RCRA GEN: ***EPA*** RESOURCE CONSERVATION AND RECOVERY INFORMATION SYSTEM GENERATORS - Database of hazardous waste information contained in the Resource Conservation and Recovery Act Information (RCRAInfo), a national program management and inventory system about hazardous waste handlers. In general, all generators, transporters, treaters, storers, and disposers of hazardous waste are required to provide information about their activities to state environmental agencies. These agencies, in turn pass on the information to regional and national EPA offices. This regulation is governed by the Resource Conservation and Recovery Act (RCRA), as amended by the Hazardous and Solid Waste Amendments of 1984.
Facilities that generate or transport hazardous waste or meet other RCRA requirements.
LGN - Large Quantity Generators
SGN - Small Quantity Generators
VGN – Conditionally Exempt Generator.
Included are RAATS (RCRA Administrative Action Tracking System) and CMEL (Compliance Monitoring & Enforcement List) facilities.

Federal IC / EC: ***EPA*** BROWNFIELD MANAGEMENT SYSTEM (BMS) - database designed to assist EPA in collecting, tracking, and updating information, as well as reporting on the major activities and accomplishments of the various Brownfield grant Programs.
FEDERAL ENGINEERING AND INSTITUTIONAL CONTROLS- Superfund sites that have either an engineering or an institutional control. The data includes the control and the media contaminated.

ERNS: ***EPA/NRC*** EMERGENCY RESPONSE NOTIFICATION SYSTEM (ERNS) - Database of incidents reported to the National Response Center. These incidents include chemical spills, accidents involving chemicals (such as fires or explosions), oil spills, transportation accidents that involve oil or chemicals, releases of radioactive materials, sightings of oil sheens on bodies of water, terrorist incidents involving chemicals, incidents where illegally dumped chemicals have been found, and drills intended to prepare responders to handle these kinds of incidents. Data since January 2001 has been received from the National Response System database as the EPA no longer maintains this data.

Tribal Lands: ***DOI/BIA*** INDIAN LANDS OF THE UNITED STATES - Database of areas with boundaries established by treaty, statute, and (or) executive or court order, recognized by the Federal Government as territory in which American Indian tribes have primary governmental authority. The Indian Lands of the United States map layer shows areas of 640 acres or more, administered by the Bureau of Indian Affairs. Included are Federally-administered lands within a reservation which may or may not be considered part of the reservation.

State/Tribal SWL: ***IL EPA*** ANNUAL LANDFILL CAPACITY REPORT - database of sanitary landfills available disposal capacity.

State/Tribal LUST: ***IL EPA*** LEAKING UNDERGROUND STORAGE TANK INCIDENT TRACKING DATABASE - database of incidents reported to the Illinois Emergency Management Agency and the Illinois Environmental Protection Agency.

State/Tribal UST/AST: ***IL FMO*** STATEWIDE UNDERGROUND STORAGE TANK LISTING - database of underground storage tanks. The data includes tank, contact and enforcement information.

State/Tribal EC: ***IL EPA*** SITE REMEDIATION PROGRAM DATABASE SUBSET- database of all voluntary remediation projects administered through the Pre-Notice Site Cleanup Program (1989 to 1995) and the Site Remediation Program (1996 to the present). These sites are included in this database only if they has an engineering control placed upon them.

State/Tribal IC: ***IL EPA*** SITE REMEDIATION PROGRAM DATABASE SUBSET- database of all voluntary remediation projects administered through the Pre-Notice Site Cleanup Program (1989 to 1995) and the Site Remediation Program (1996 to the present). These sites are included in this database only if they has an institutional control placed upon them.

State/Tribal VCP: ***IL EPA*** SITE REMEDIATION PROGRAM DATABASE - database of all voluntary remediation projects administered through the Pre-Notice Site Cleanup Program (1989 to 1995) and the Site Remediation Program (1996 to the present).

RADON: ***NTIS*** NATIONAL RADON DATABASE - EPA radon data from 1990-1991 national radon project collected for a variety of zip codes across the United States.

State Other: ***US DOJ*** NATIONAL CLANDESTINE LABORATORY REGISTER - Database of addresses of some locations where law enforcement agencies reported they found chemicals or other items that indicated the presence of either clandestine drug laboratories or dumpsites. In most cases, the source of the entries is not the U.S. Department of Justice ("the Department"), and the Department has not verified the entry and does not guarantee its accuracy. All sites that are included in this data set will have an id that starts with NCLR.

State Other: ***IL DPH*** METHAMPHETAMINE LABORATORY – Database of illegal drug laboratories.

Environmental FirstSearch
Street Name Report for Streets within .5 Mile(s) of Target Property

Target Property: NORTH OF 127TH STREE
BLUE ISLAND IL 60406

JOB: BLUEISLAND

Street Name	Dist/Dir	Street Name	Dist/Dir
119th Pl	0.00 --	SOUTH Hale Ave	0.00 --
120th Pl	0.21 SW	SOUTH Homewood Ave	0.34 NE
120th St	0.00 --	SOUTH Honore St	0.00 --
121st Pl	0.21 SW	SOUTH Justine St	0.37 NE
121st St	0.09 SW	SOUTH Laflin St	0.44 NE
122nd Pl	0.21 SW	SOUTH Lincoln St	0.27 SE
122nd St	0.09 SW	SOUTH Longwood Dr	0.00 --
125th St	0.25 SE	SOUTH Lothair Ave	0.47 NW
126th St	0.27 SE	SOUTH Maplewood Ave	0.15 -W
128th St	0.50 SE	SOUTH Marshfield Ave	0.25 SE
Ann St	0.14 SW	SOUTH Oakley Ave	0.00 --
Artesian Ave	0.02 SW	SOUTH Page St	0.13 SE
Birdsall St	0.00 --	SOUTH Vincennes Ave	0.00 --
Burr Oak Ave	0.00 --	SOUTH Watkins Ave	0.00 --
California Ave	0.46 SW	SOUTH Western Ave	0.00 --
Chicago St	0.39 SE	SOUTH Wolcott Ave	0.00 --
Cochran St	0.00 --	SOUTH Wood St	0.26 NE
Collins St	0.00 --	Union St	0.27 SW
Davis St	0.00 --	Vernon St	0.00 --
Division St	0.01 SE	Vincennes Ave	0.00 --
Elm Dr	0.25 SW	W 114th Pl	0.50 NW
Elm St	0.27 SW	W 115th Pl	0.45 NW
Fairview Ave	0.40 SW	W 115th St	0.44 NE
Fairway Cir	0.46 SW	W 115th St Cir	0.47 NW
Greenwood Ave	0.08 SW	W 116th Pl	0.29 NW
Gregory St	0.00 --	W 116th St	0.36 NE
Gruenwald St	0.00 --	W 117th Pl	0.19 N-
High St	0.33 SE	W 117th St	0.23 NW
Highland Ave	0.33 SW	W 118th Pl	0.16 NW
Honore St	0.33 SE	W 118th St	0.11 NE
Hoyne Ave	0.18 SE	W 119th Pl	0.00 --
I-57	0.28 NE	W 119th St	0.00 --
Irving Ave	0.00 --	W 120th Pl	0.00 --
Krueger St	0.00 --	W 120th St	0.00 --
Lewis St	0.00 --	W 121st Pl	0.00 --
Longwood Dr	0.00 --	W 121st St	0.00 --
Maple Ave	0.21 SW	W 122nd St	0.00 --
Marshfield Ave	0.25 NE	W 123rd Pl	0.00 --
Meadow Ln	0.50 SW	W 123rd St	0.00 --
Minnesota Ave	0.47 SW	W 124th St	0.23 SE
New St	0.44 SE	W 127th St	0.23 SE
Oak St	0.14 SW	W Florence St	0.00 --
Olive St	0.00 --	W Lothair St	0.47 NW
Orchard St	0.08 SW	W Orchard St	0.00 --
Paulina St	0.19 SE	Walnut St	0.20 SW
Prairie St	0.08 SE	Washington Ave	0.00 --
S Artesian Ave	0.03 SW	WEST 114th Pl	0.50 NW
S Ashland Ave	0.31 NE	WEST 115th Pl	0.45 NW

Environmental FirstSearch
Street Name Report for Streets within .5 Mile(s) of Target Property

Target Property: NORTH OF 127TH STREE
BLUE ISLAND IL 60406

JOB: BLUEISLAND

Street Name	Dist/Dir	Street Name	Dist/Dir
S Bell Ave	0.00 --	WEST 115th St	0.44 NE
S Bishop St	0.50 NE	WEST 115th St Cir	0.47 NW
S Campbell Ave	0.09 NW	WEST 116th Pl	0.29 NW
S Church St	0.16 NE	WEST 116th St	0.36 NE
S Hale Ave	0.00 --	WEST 117th Pl	0.19 N-
S Homewood Ave	0.34 NE	WEST 117th St	0.23 NW
S Honore St	0.00 --	WEST 118th Pl	0.16 NW
S Justine St	0.37 NE	WEST 118th St	0.11 NE
S Laflin St	0.44 NE	WEST 119th Pl	0.00 --
S Lincoln St	0.27 SE	WEST 119th St	0.00 --
S Longwood Dr	0.00 --	WEST 120th Pl	0.00 --
S Lothair Ave	0.47 NW	WEST 120th St	0.00 --
S Maplewood Ave	0.15 -W	WEST 121st Pl	0.00 --
S Marshfield Ave	0.25 SE	WEST 121st St	0.00 --
S Oakley Ave	0.00 --	WEST 122nd St	0.00 --
S Page St	0.13 SE	WEST 123rd Pl	0.00 --
S Vincennes Ave	0.00 --	WEST 123rd St	0.00 --
S Watkins Ave	0.00 --	WEST 124th St	0.23 SE
S Western Ave	0.00 --	WEST 127th St	0.23 SE
S Wolcott Ave	0.00 --	WEST Florence St	0.00 --
S Wood St	0.26 NE	WEST Lothair St	0.47 NW
Seeley Ave	0.41 SE	WEST Orchard St	0.00 --
SOUTH Artesian Ave	0.03 SW	Western Ave	0.00 --
SOUTH Ashland Ave	0.31 NE	Winchester Ave	0.23 SE
SOUTH Bell Ave	0.00 --	Wood St	0.07 SE
SOUTH Bishop St	0.50 NE	York St	0.39 SE
SOUTH Campbell Ave	0.09 NW		
SOUTH Church St	0.16 NE		

APPENDIX D-2

HISTORICAL AERIAL PHOTOGRAPHS

Environmental FirstSearch

Historical Aerial

2005 - Reference Mosaic

NORTH OF 127TH STREET , BLUE ISLAND IL 60406

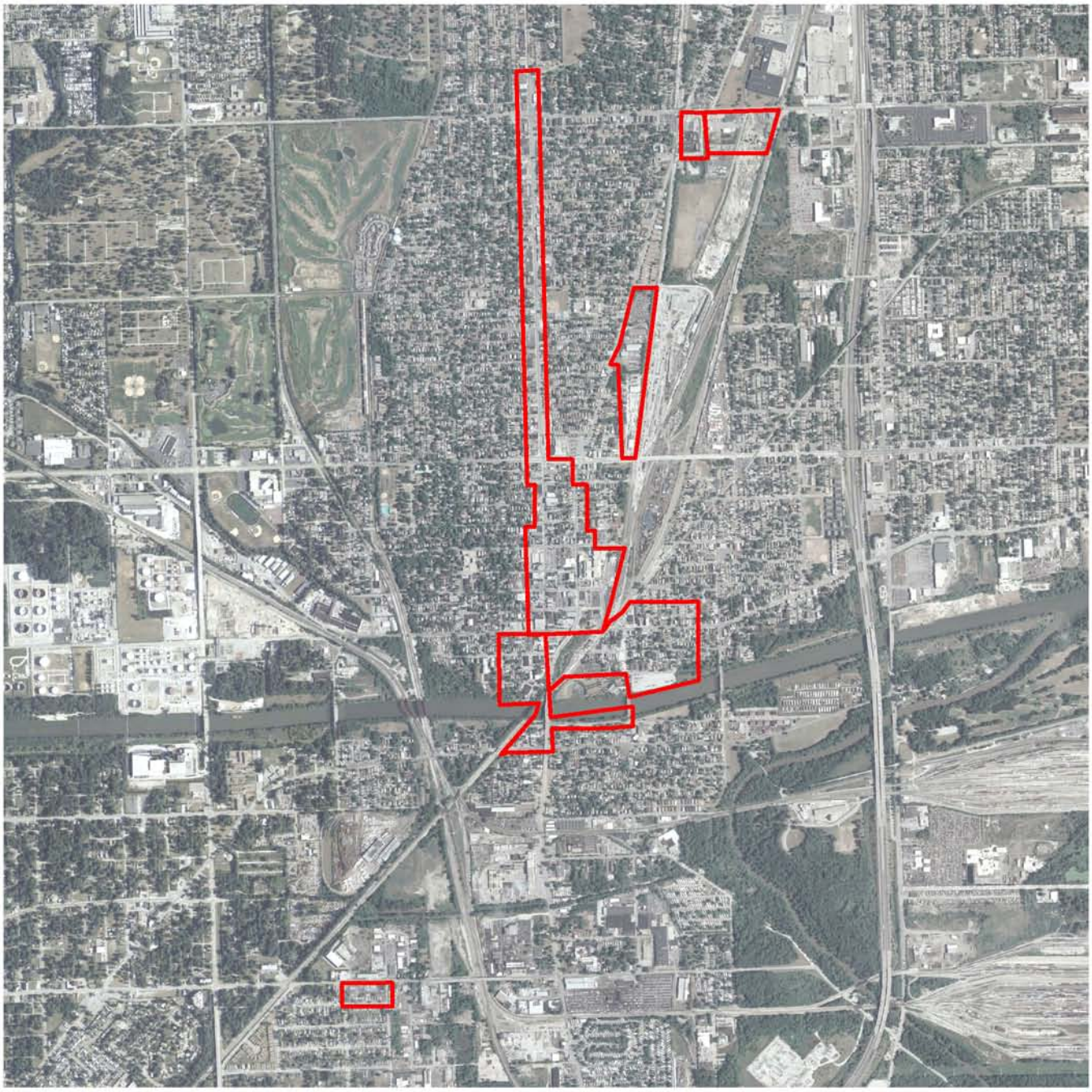

Source:
Target Site (Latitude: 41.670172 Longitude: -87.674451)
Quad Name: Blue Island
Date: 2005 - Reference Mosaic

Approximate Scale: 1 inch equals 2,400 feet

Legend

Target Aerea

COPYRIGHT: MICRODOT, INC

Environmental FirstSearch

Historical Aerial

1939 - North

NORTH OF 127TH STREET , BLUE ISLAND IL 60406

Source:
Target Site (Latitude: 41.670172 Longitude: -87.674451)
Quad Name: Blue Island
Date: 1939 - North

Approximate Scale: 1 inch equals 1,125 feet

COPYRIGHT: MICRODOT, INC

Environmental FirstSearch

Historical Aerial

1939 - South

NORTH OF 127TH STREET , BLUE ISLAND IL 60406

Source:
Target Site (Latitude: 41.670172 Longitude: -87.674451)
Quad Name: Blue Island
Date: 1939 - South

Approximate Scale: 1 inch equals 1,125 feet

COPYRIGHT: MICRODOT, INC

Environmental FirstSearch

Historical Aerial

1952 - North

NORTH OF 127TH STREET , BLUE ISLAND IL 60406

Source:
Target Site (Latitude: 41.670172 Longitude: -87.674451)
Quad Name: Blue Island
Date: 1952 - North

Approximate Scale: 1 inch equals 1,125 feet

COPYRIGHT: MICRODOT, INC

Environmental FirstSearch

Historical Aerial

1952 - South

NORTH OF 127TH STREET , BLUE ISLAND IL 60406

Source:
Target Site (Latitude: 41.670172 Longitude: -87.674451)
Quad Name: Blue Island
Date: 1952 - South

Approximate Scale: 1 inch equals 1,125 feet

COPYRIGHT: MICRODOT, INC

Environmental FirstSearch

Historical Aerial

1974 - North

NORTH OF 127TH STREET , BLUE ISLAND IL 60406



Source:
Target Site (Latitude: 41.670172 Longitude: -87.674451)
Quad Name: Blue Island
Date: 1974 - North

Approximate Scale: 1 inch equals 1,125 feet

COPYRIGHT: MICRODOT, INC

Environmental FirstSearch

Historical Aerial

1974 - South

NORTH OF 127TH STREET , BLUE ISLAND IL 60406

Source:
Target Site (Latitude: 41.670172 Longitude: -87.674451)
Quad Name: Blue Island
Date: 1974 - South

Approximate Scale: 1 inch equals 1,125 feet

COPYRIGHT: MICRODOT, INC

Environmental FirstSearch

Historical Aerial

1984 - North

NORTH OF 127TH STREET , BLUE ISLAND IL 60406



Source:
Target Site (Latitude: 41.670172 Longitude: -87.674451)
Quad Name: Blue Island
Date: 1984 - North

Approximate Scale: 1 inch equals 1,125 feet

COPYRIGHT: MICRODOT, INC

Environmental FirstSearch

Historical Aerial

1984 - South

NORTH OF 127TH STREET , BLUE ISLAND IL 60406

Source:
Target Site (Latitude: 41.670172 Longitude: -87.674451)
Quad Name: Blue Island
Date: 1984 - South

Approximate Scale: 1 inch equals 1,125 feet

COPYRIGHT: MICRODOT, INC

Environmental FirstSearch

Historical Aerial

1999 - North

NORTH OF 127TH STREET , BLUE ISLAND IL 60406

Source:
Target Site (Latitude: 41.670172 Longitude: -87.674451)
Quad Name: Blue Island
Date: 1999 - North

Approximate Scale: 1 inch equals 1,125 feet

COPYRIGHT: MICRODOT, INC

Environmental FirstSearch

Historical Aerial

1999 - South

NORTH OF 127TH STREET , BLUE ISLAND IL 60406

Source:
Target Site (Latitude: 41.670172 Longitude: -87.674451)
Quad Name: Blue Island
Date: 1999 - South

Approximate Scale: 1 inch equals 1,125 feet

COPYRIGHT: MICRODOT, INC

Environmental FirstSearch

Historical Aerial

2005 - North

NORTH OF 127TH STREET , BLUE ISLAND IL 60406

Source:
Target Site (Latitude: 41.670172 Longitude: -87.674451)
Quad Name: Blue Island
Date: 2005 - North

Approximate Scale: 1 inch equals 1,125 feet

COPYRIGHT: MICRODOT, INC

Environmental FirstSearch

Historical Aerial

2005 - South

NORTH OF 127TH STREET , BLUE ISLAND IL 60406

Source:
Target Site (Latitude: 41.670172 Longitude: -87.674451)
Quad Name: Blue Island
Date: 2005 - South

Approximate Scale: 1 inch equals 1,125 feet

COPYRIGHT: MICRODOT, INC

APPENDIX D-3

HISTORICAL FIRE INSURANCE MAPS

FIRE INSURANCE MAP ABSTRACT RESEARCH RESULTS

6/2/2008

BLUEISLAND

NORTH OF 127TH STREET
BLUE ISLAND, IL 60406

Listed below, please find the results of our search for historic fire insurance maps, performed in conjunction with your Environmental FirstSearch® report.

State	City	Date	Volume	Sheet Number(s)
Illinois	Cook County	1958	1 (West)	15, 11, 25, 12, 16, 10, 23, 9, 1, 2, 5, 3, 4, 6, 7, 8, 27, 28, INDEX_KEY
Illinois	Cook County	1951	1 (West)	15, 11, 25, 12, 16, 10, 23, 9, 1, 2, 5, 3, 4, 6, 7, 8, 27, 28, INDEX_KEY
Illinois	Chicago	1950	49	18, 19, INDEX_KEY
Illinois	Chicago	1949	H	12, 9, 14, 17, 18, 10, 21, 22, 26, 27, 28, 29, 31, 32, 34, 33, 37, 38, INDEX_KEY
Illinois	Chicago	1911	H	12, 9, 14, 17, 18, 10, 21, 22, 26, 27, 28, 29, 31, 32, 34, 33, 37, 38, INDEX_KEY
Illinois	Chicago	1897	E	98, 103, 104, 105, 106, 102, 107, 109, 110, 108, INDEX_KEY
Illinois	Blue Island	1886	none	1, 2

This abstract is the result of a visual inspection of various Sanborn® Map collections. Supporting documentation follows in the Appendix. Use of this material is meant for research purposes only.

Copyright Policy Disclaimer

Certain Sanborn® Fire Insurance Maps are copyrighted material and may not be reproduced without the expressed permission of the Sanborn Map Company or other authorized third party distributors. Any reproduction of this material is covered under the copyright law of the United States (Title 17 U.S. Code) for which customer assumes all liability for the making of photocopies or other reproductions of copyrighted material. FirstSearch Technology Corporation warrants that it will employ its best efforts to maintain and deliver its information in an efficient and timely manner. Customer acknowledges that it understands that FirstSearch Technology Corporation obtains the above information from sources FirstSearch Technology Corporation considers reliable. However, THE WARRANTIES EXPRESSED HEREIN ARE IN LIEU OF ALL OTHER WARRANTIES, either expressed or implied, including without limitation any implied warranty of merchantability or fitness or suitability for a particular purpose (whether or not FirstSearch Technology Corporation may know, have reason to know, or have been advised of such purpose), whether arising by law or by reason of industry custom or usage. ALL SUCH OTHER WARRANTIES ARE HEREBY EXPRESSLY DISCLAIMED.

FirstSearch Technology Corporation *10 Cottage Street, Norwood, MA 02062*
Tel: 781-551-0470 Fax: 781-551-0471

Appendix

Supporting Documentation

REPORT

BLUE ISLAND

PAVING: 35 miles. POPULATION: 17,592.
GRADES: Mostly level. PREVAILING WINDS: Southwest.

WATER FACILITIES

Municipal ownership. Source, one 16" and one 12" conn. to Chicago system. Gravity and direct pressure system.

1 steel gravity tank, capacity 1,000,000 gallons, elevated 50' above business district. 3 American pumps 500, 1000 and 1500 G.P.M.; 1 gravity tank 100,000 gallons; base elevated 50' above ground. 40 miles of pipe.

475 double and triple hydrants. 28 to 40 lbs. of pressure. Average daily consumption 300,000 gallons.

FIRE DEPARTMENT

2 chief, 1 assistant chief and 9 men fully paid. 35 men on volunteer. 1 station.

1 American-LaFrance truck carrying pump of 1000 G.P.M. capacity, 105 gallon booster tank, 200 1" hose, 500 1½" hose and 1300 2½" hose. 1 Seagrave truck carrying pump of 1000 G.P.M. capacity, 250 gallon booster tank, 200 1" hose, 500 1½" hose and 1300 2½" hose. 1 Dodge ladder truck carrying 400 1½" hose. 1 Packard rescue truck, 3400 2½" hose, 1750 1½" hose and 400 1" hose.

Fire alarm system of 40 telephone boxes.

FIRE RESISTIVE ROOFING ORDINANCE prohibiting the use of wood shingle roofs adopted April, 1928.

MIDLOTHIAN VILLAGE

POPULATION: 3,213.
PREVAILING WINDS: Northeast.
PAVING: 3 miles paved roads, others mostly improved.
GRADES: Level.

WATER FACILITIES

Municipal ownership. Source, 8" conn. to Chicago system.

1 tower-type tank, capacity 150,000 gallons not elevated. 1 steel gravity tank, capacity 75,000 gallons, base elevated 100' on steel frame. 2 Worthington pumps, capacity each 250 and 750 G.P.M.

4 miles of water mains, 6" to 8" diameter. 130 double and triple hydrants. Pressure 40 lbs. Average daily consumption 175,000 gallons.

FIRE DEPARTMENT

1 chief, 1 assistant chief and 24 men partly paid. 1 station.

1 Prospect truck carrying pump, capacity 500 G.P.M., 100 gallon booster tank and 1000 2½" hose. 1 Prospect truck carrying pump, capacity 250 G.P.M., 150 gallon booster tank and 500 2½" hose. 1 Chevrolet rescue truck. Total of 3200 2½" hose and 1200 1½" hose.

Fire alarm by siren and telephone.

FIRE RESISTIVE ROOFING ORDINANCE prohibiting construction of wood shingle roofs, adopted May 3, 1940.

CALUMET PARK VILLAGE

POPULATION: 2,495.
PREVAILING WINDS: Southwest.
PAVING: Streets mostly paved.
GRADES: Level.

WATER FACILITIES

Municipal ownership. Source, 12" conn. to Chicago system.

Pressure 40 lbs. Average daily consumption 100,000 gallons.

FIRE DEPARTMENT

1 chief, 1 assistant chief and 25 men partly paid. 1 station.

1 Diamond T truck carrying pump, capacity 500 G.P.M., 250 gallon booster tank, 1400 2½" hose and 500 1½" hose. Packard rescue truck.

Fire alarm by siren and telephone.

FIRE RESISTIVE ROOFING ORDINANCE prohibiting the construction of wood shingle roofs, adopted March 5, 1941.

POSEN VILLAGE

POPULATION: 1,734.
PREVAILING WINDS: Southwest.
PAVING: Streets mostly paved.
GRADES: Level.

WATER FACILITIES

Municipal ownership. Source, 10" conn. to Harvey system.

13 miles of water mains, 4" to 10" diameter. 175 hydrants. 24 lbs. pressure. Average daily consumption 181,000 gallons.

FIRE DEPARTMENT

1 chief, 1 assistant chief and 24 men partly paid. 1 station.

1 Ford truck with one 500 G.P.M. pump, 150 gallon booster tank, 1500 2½" hose, 500 2½" hose and 400 1½" hose.

Fire alarm by siren and telephone.

FIRE RESISTIVE ROOFING ORDINANCE prohibiting the construction of wood shingle roofs, adopted, 1939.

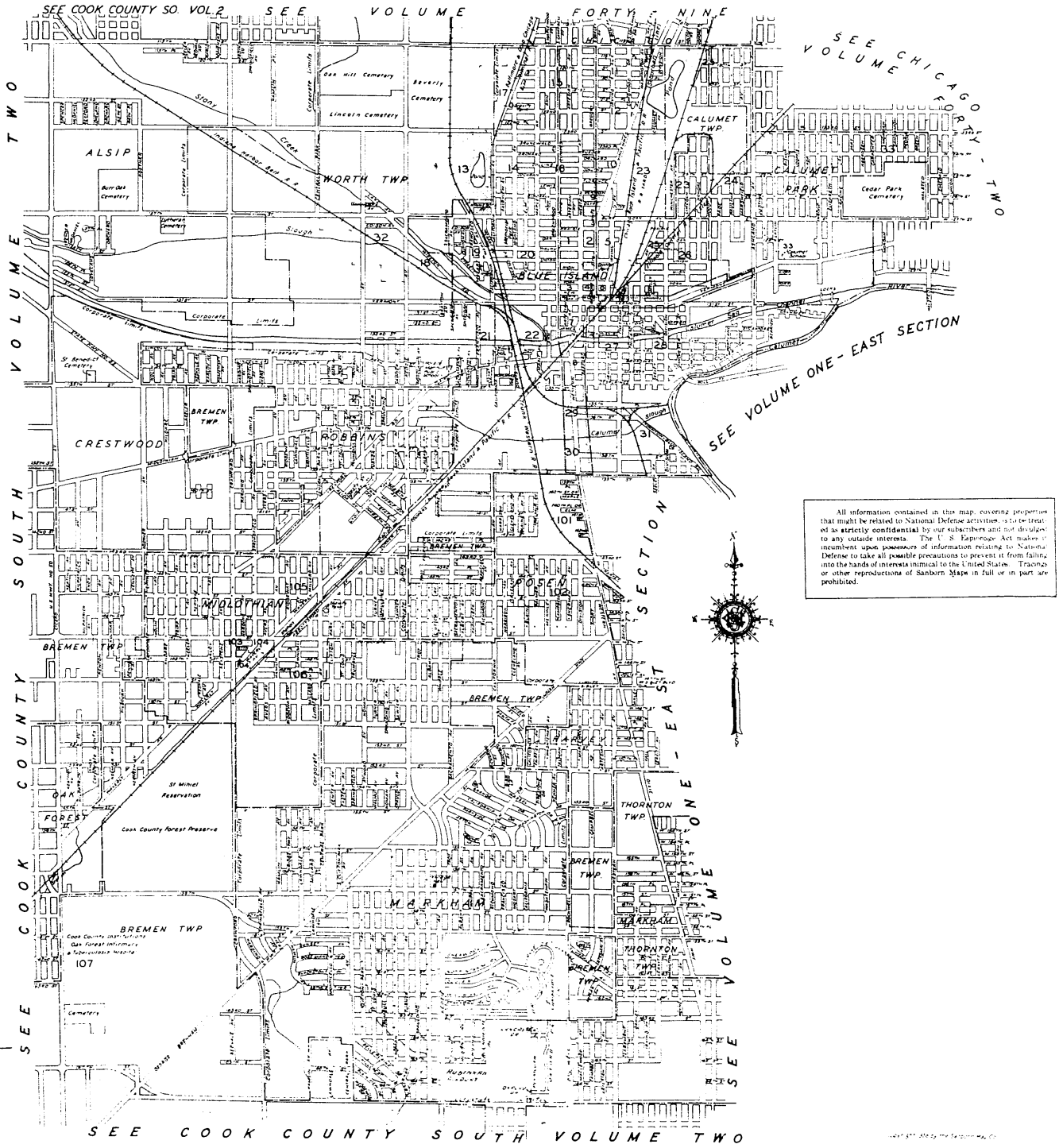

COOK COUNTY, ILL.-SOUTH
VOL. 1-WEST SEC.
15
(12-VOL. H)
BLUE ISLAND
SEE VOLUME FORTY NINE
CHICAGO
BLUE ISLAND
CORPORATE LIMITS
119TH ST.
119TH PL.
(W.) 120TH ST.
120TH ST.
120TH PL.
GREENBRIAR SCHOOL
MAPLE AV.
ANN
GREENWOOD AV.
ARTESIAN AV.
WESTERN AV.
(W.) 121ST ST.
121ST ST.
121ST PL.
(W.) 122ND ST.
122ND ST.
122ND PL.
(W.) 123RD ST.
123RD ST.
Copyright 1958 by the Sanborn Map Co.

COOK COUNTY, ILL.-SOUTH
VOL. 1-WEST SEC.

11

(9-VOL. H)

BLUE ISLAND

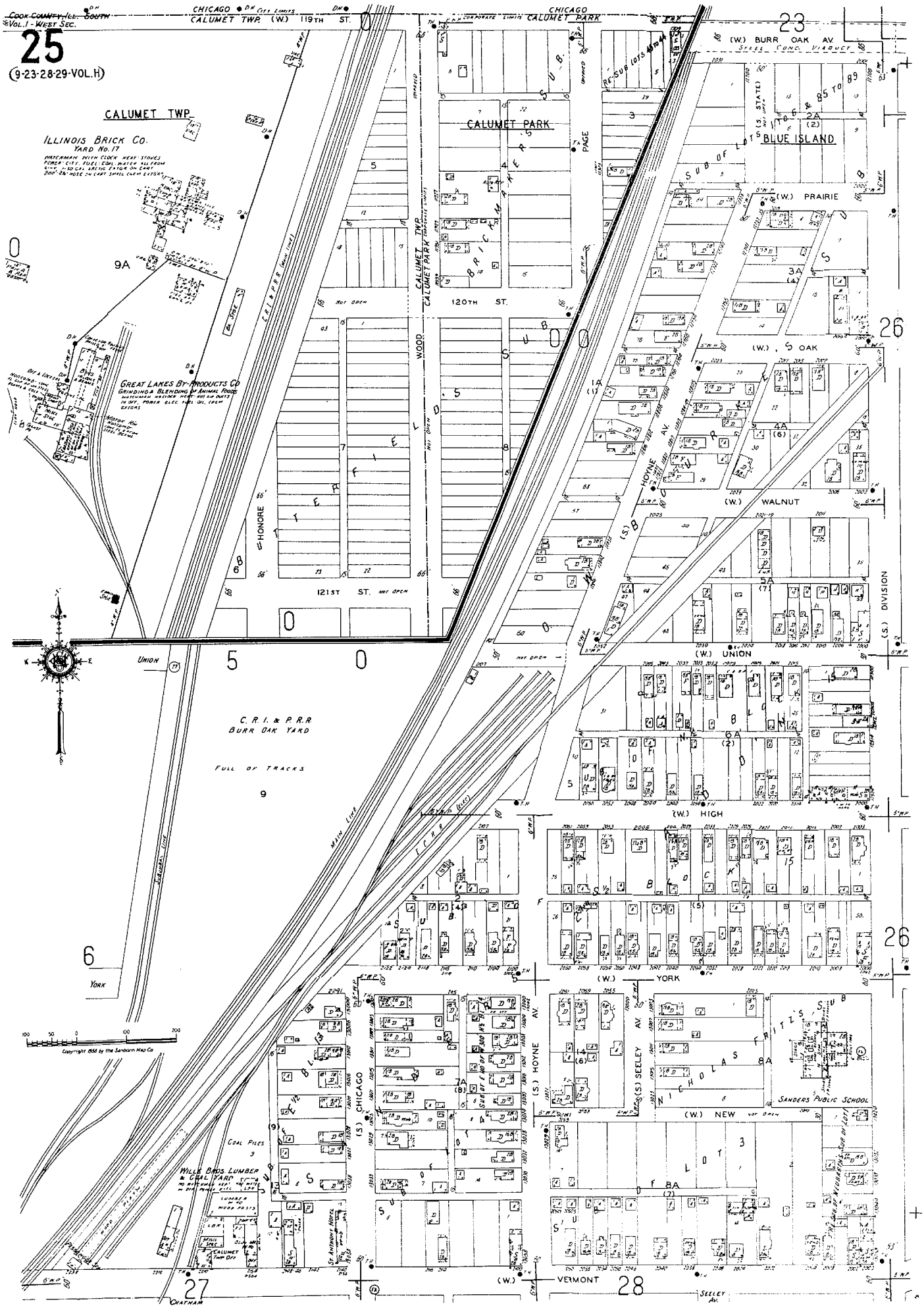
Cook County, Ill. South
Vol. I - West Sec.
25
(9-23-28-29-Vol. H)
CHICAGO CITY LIMITS
CALUMET TWP.
(W.) 119TH ST.
CHICAGO
CALUMET PARK
(W.) BURR OAK AV.
STEEL CONC. VIADUCT
CALUMET TWP.
ILLINOIS BRICK CO.
YARD NO. 17
GREAT LAKES BY-PRODUCTS CO
GRINDING & BLENDING OF ANIMAL FOODS
CALUMET PARK
BRICKMAKERS SUB.
PAGE
BLUE ISLAND
(W.) PRAIRIE
(W.) S. OAK
(W.) WALNUT
(W.) UNION
(W.) HIGH
(W.) YORK
(W.) NEW
(W.) VERMONT
120TH ST.
121ST ST.
WOOD
HONORE
HOYNE AV.
(S.) DIVISION
UNION
C. R. I. & P. R. R.
BURR OAK YARD
FULL OF TRACKS
MAIN LINE
SIDING
YORK
(S.) HOYNE AV.
(S.) SEELEY AV.
CHICAGO
SANDERS PUBLIC SCHOOL
COAL PILES
WILLE BROS. LUMBER & COAL YARD
ST. ANTHONY HOTEL
CALUMET TWP. OFF.
OAKMAN
SEELEY AV.
Copyright 1958 by the Sanborn Map Co.

CALUMET TWP.
BLUE ISLAND
DIVISION
Pond
CALUMET AV.
121ST PL.
WASHINGTON AV
VINCENNES AV.
COAL YARD
MASSAT FUEL & MATERIAL CO
LONGWOOD DR.
121ST ST.
121ST PL.
122ND ST.
123RD ST.
IRVING AV.
GREGORY
(S.) WESTERN AV.
SOUTH WASHINGTON HEIGHTS PT. BL.
23
10
11
15

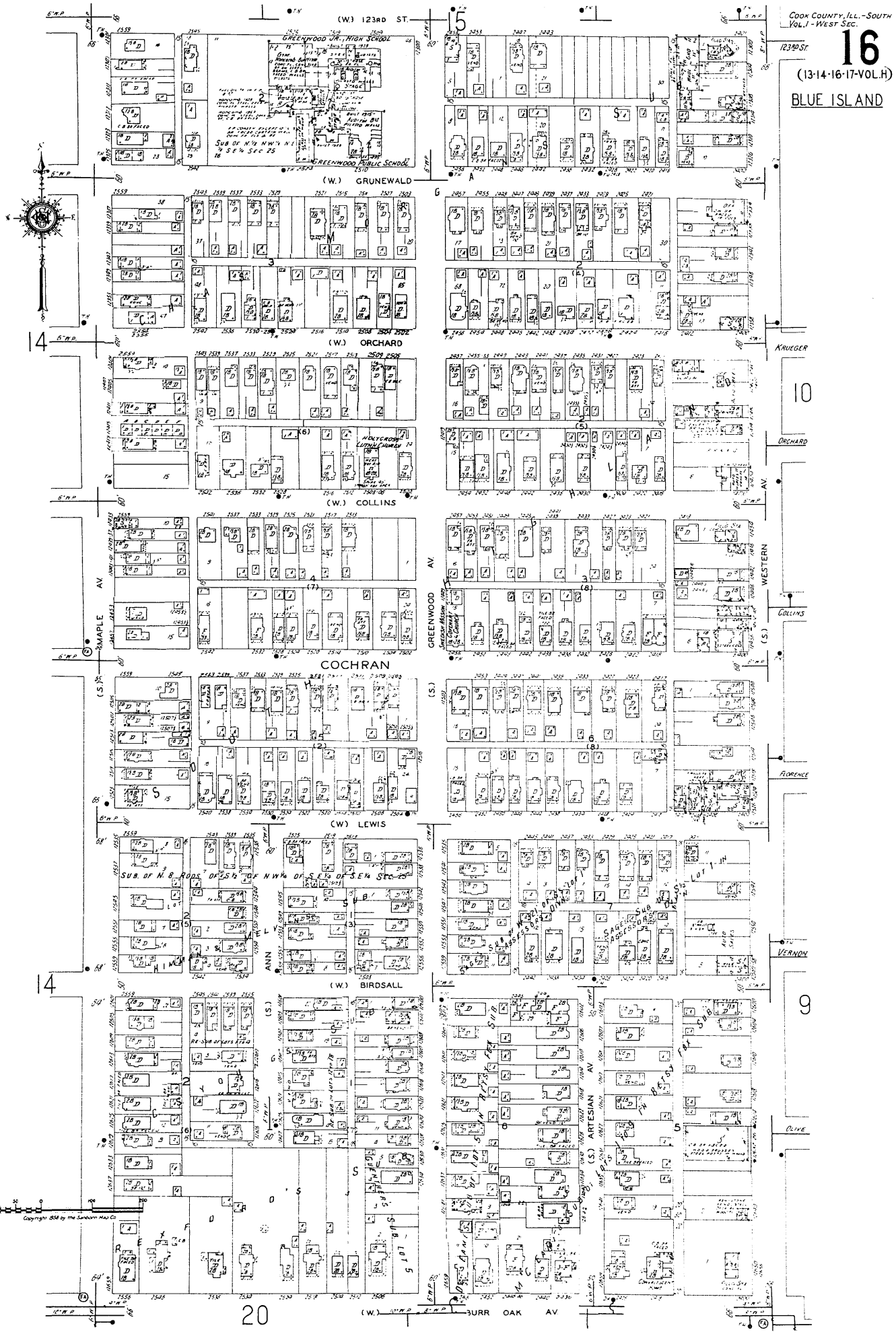
COOK COUNTY, ILL.-SOUTH
VOL. 1 - WEST SEC.
16
(13-14-16-17-VOL.H)
BLUE ISLAND
(W.) 123RD ST.
GREENWOOD JR. HIGH SCHOOL
GREENWOOD PUBLIC SCHOOL
(W.) GRUNEWALD
(W.) ORCHARD
(W.) COLLINS
HOLYCROSS LUTHERAN CHURCH
COCHRAN
(S.) LEWIS
(W.) BIRDSALL
(S.) ARTESIAN AV.
(W.) BURR OAK AV.
MAPLE AV.
GREENWOOD AV.
WESTERN AV.
KRUEGER
ORCHARD
COLLINS
FLORENCE
VERNON
OLIVE
15
14
10
9
20
Copyright 1958 by the Sanborn Map Co.

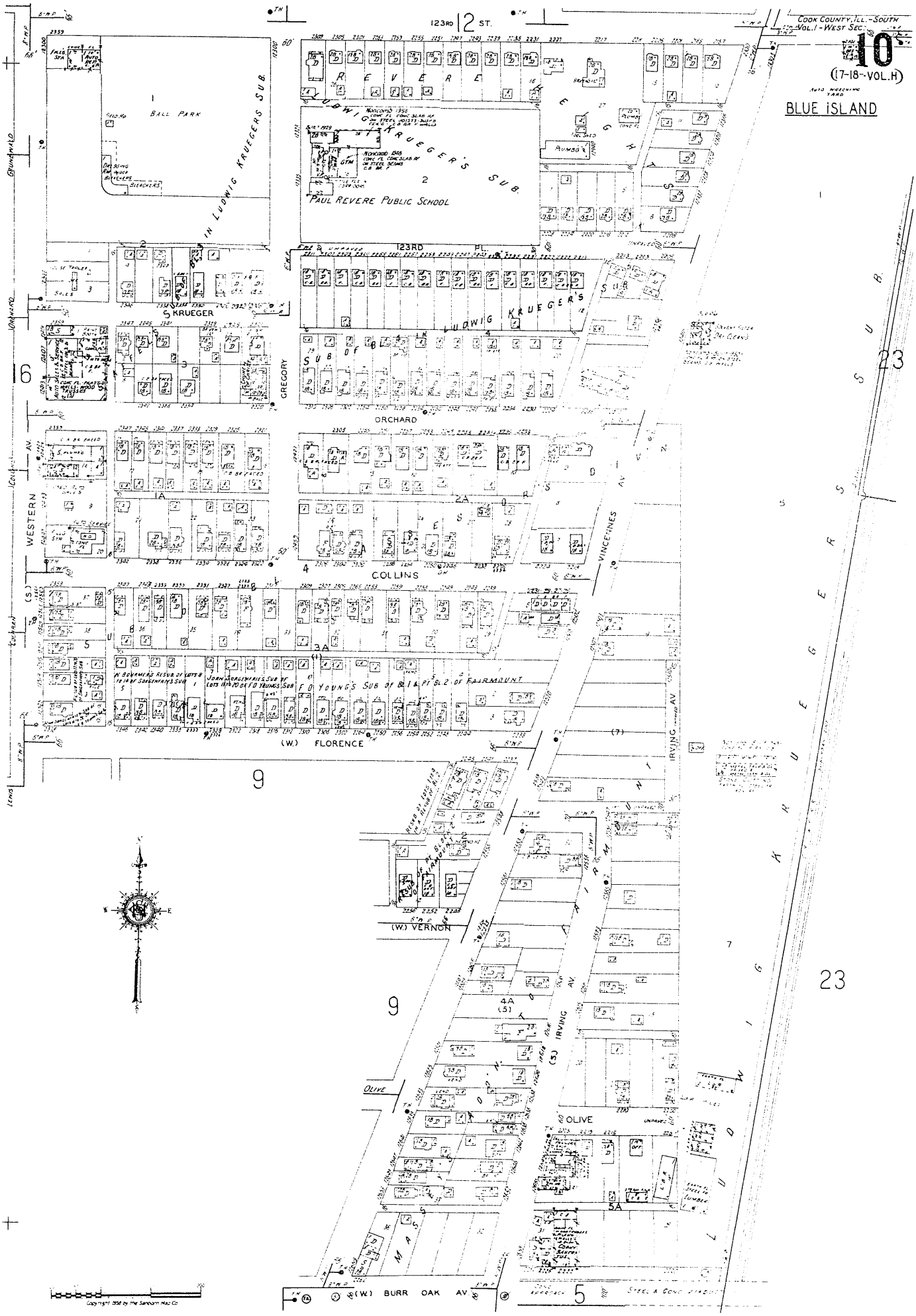
COOK COUNTY, ILL.-SOUTH
VOL. I - WEST SEC.
10
(17-18-VOL. H)
BLUE ISLAND
123RD ST.
BALL PARK
LUDWIG KRUEGER'S SUB.
PAUL REVERE PUBLIC SCHOOL
123RD PL.
S KRUEGER
GREGORY
ORCHARD
WESTERN AV.
COLLINS
VINCENNES
FLORENCE
IRVING AV.
VERNON
OLIVE
BURR OAK AV.
GRUNDWALD
ORCHARD
COLLINS
FLORENCE
OLIVE
6
9
23
5
7
4A
5A
3A
2A
1A

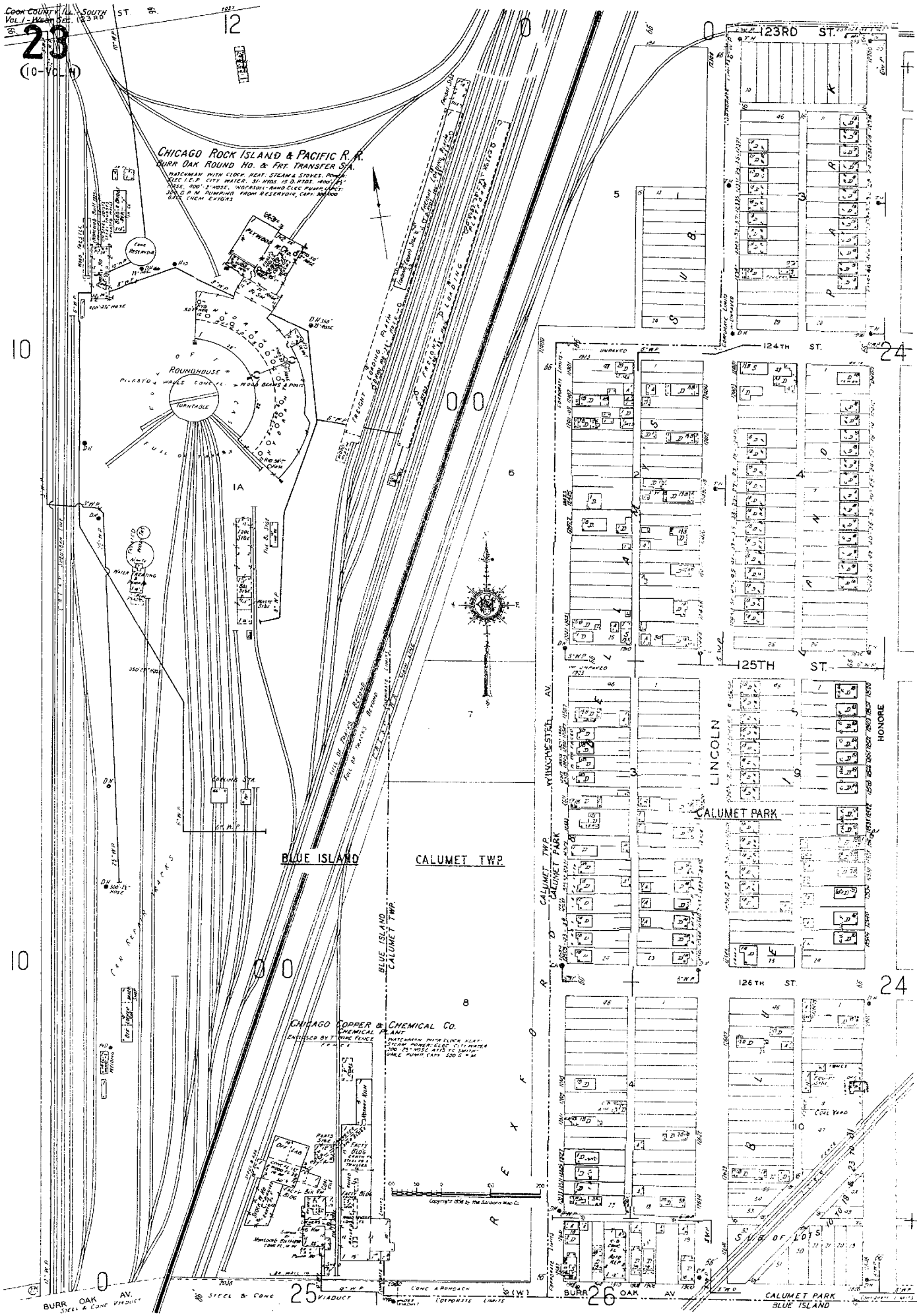
CHICAGO ROCK ISLAND & PACIFIC R.R.
BURR OAK ROUND HO. & FRT. TRANSFER STA.
ROUNDHOUSE
TURNTABLE
BLUE ISLAND
CALUMET TWP.
CHICAGO COPPER & CHEMICAL CO.
CHEMICAL PLANT
123RD ST.
124TH ST.
125TH ST.
126TH ST.
LINCOLN
HONORE
CALUMET PARK
WINCHESTER AV.
BURR OAK AV.
BURR OAK AV. STEEL & CONC VIADUCT
CALUMET PARK
BLUE ISLAND
SUB OF LOTS

BLUE ISLAND

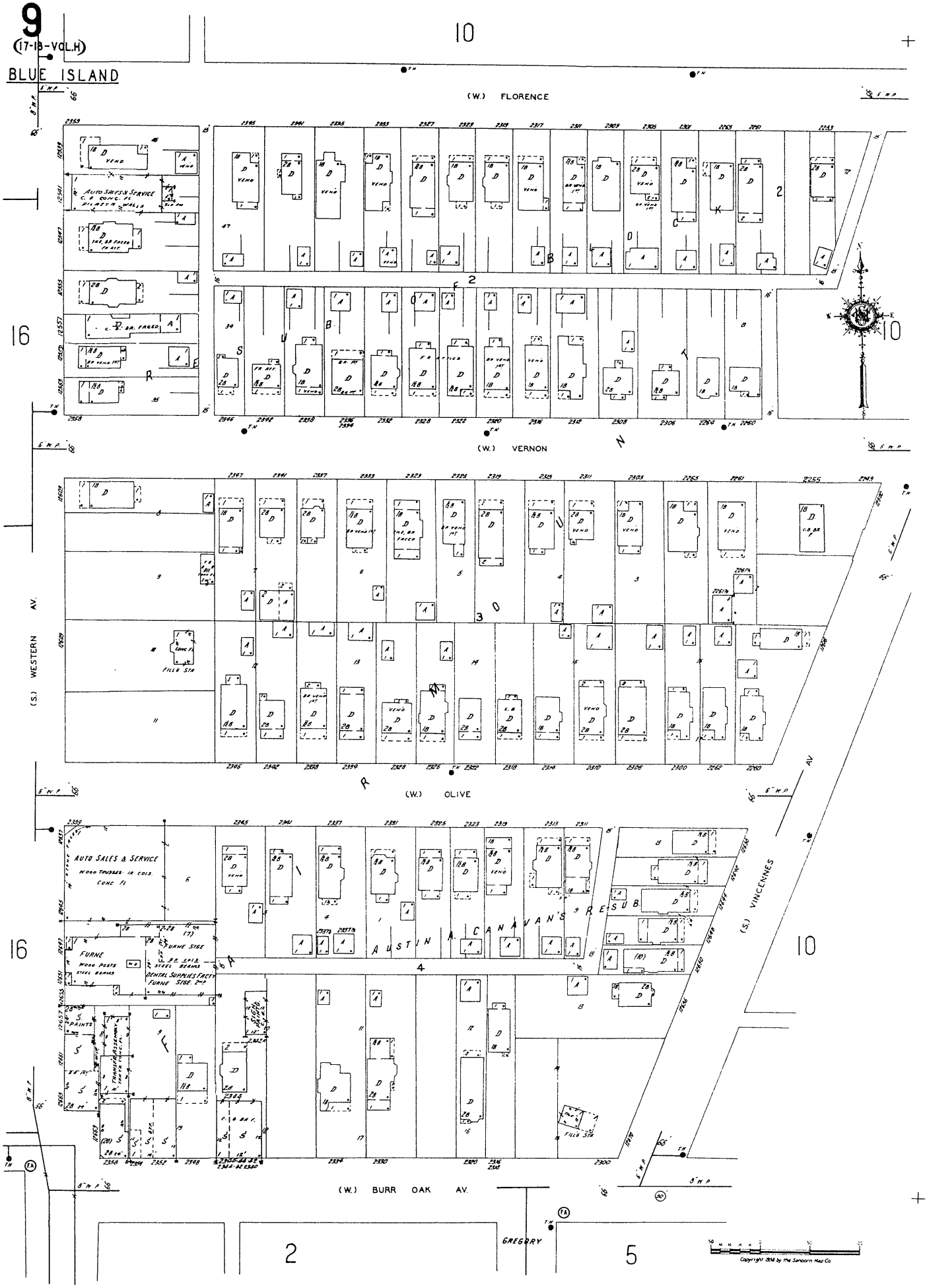

Copyright 1954 by The Sanborn Map Co.

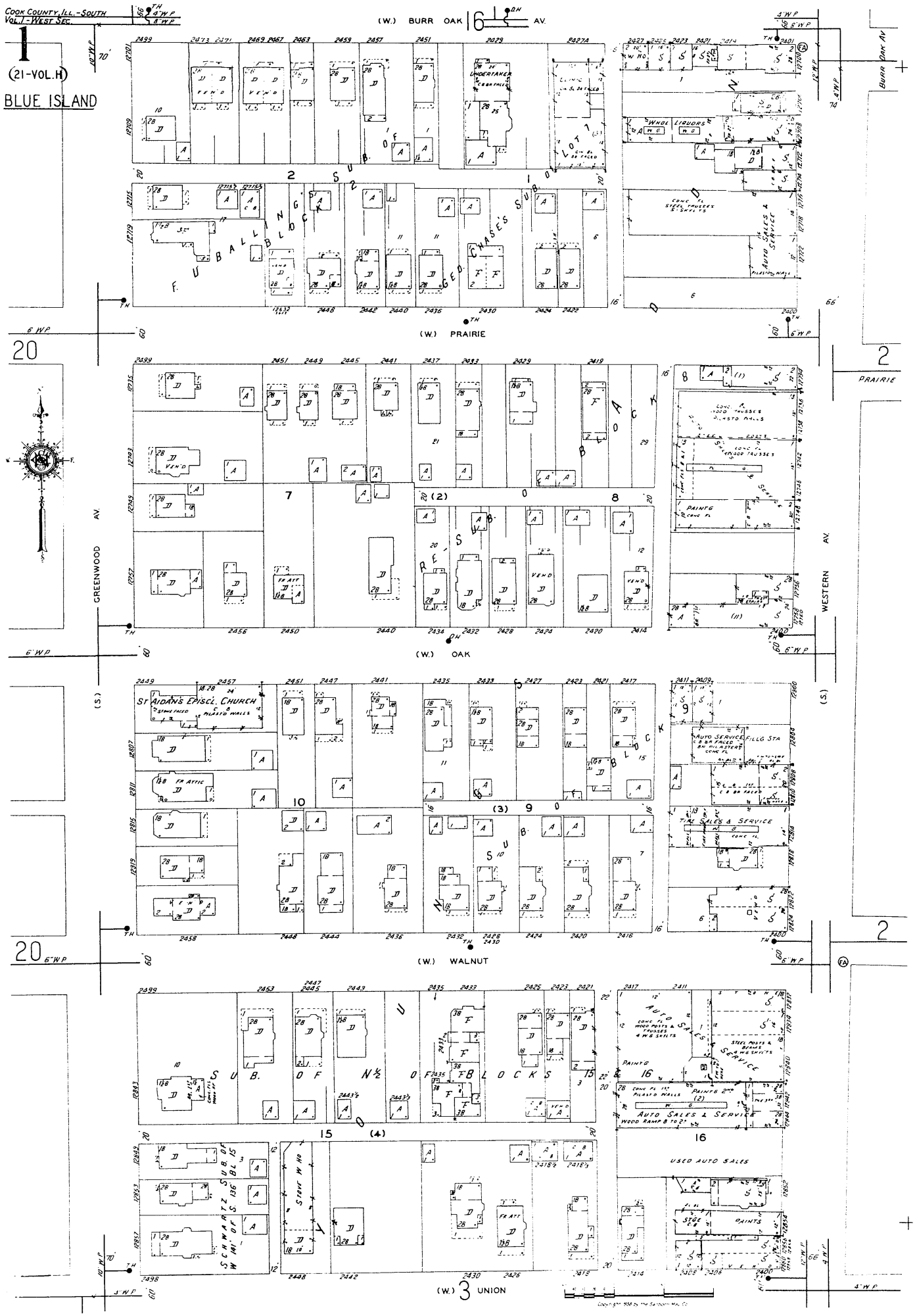
COOK COUNTY, ILL.-SOUTH
VOL. 1-WEST SEC.
1
(21-VOL.H)
BLUE ISLAND
(W.) BURR OAK AV.
(W.) PRAIRIE
(W.) OAK
(W.) WALNUT
(W.) 3 UNION
GREENWOOD AV.
WESTERN AV.
BURR OAK AV.
PRAIRIE
(S.)
UNDERTAKER
LIQUORS
AUTO SALES & SERVICE
PAINTING
ST AIDAN'S EPISCL. CHURCH
AUTO SERVICE FILLG STA
TIRE SALES & SERVICE
AUTO SALES & SERVICE
USED AUTO SALES
PAINTS
SUB. OF N½ OF FB LOCKS
SCHWARTZ SUB. OF W 141' OF S 136' BL 15
STEVE'S HO

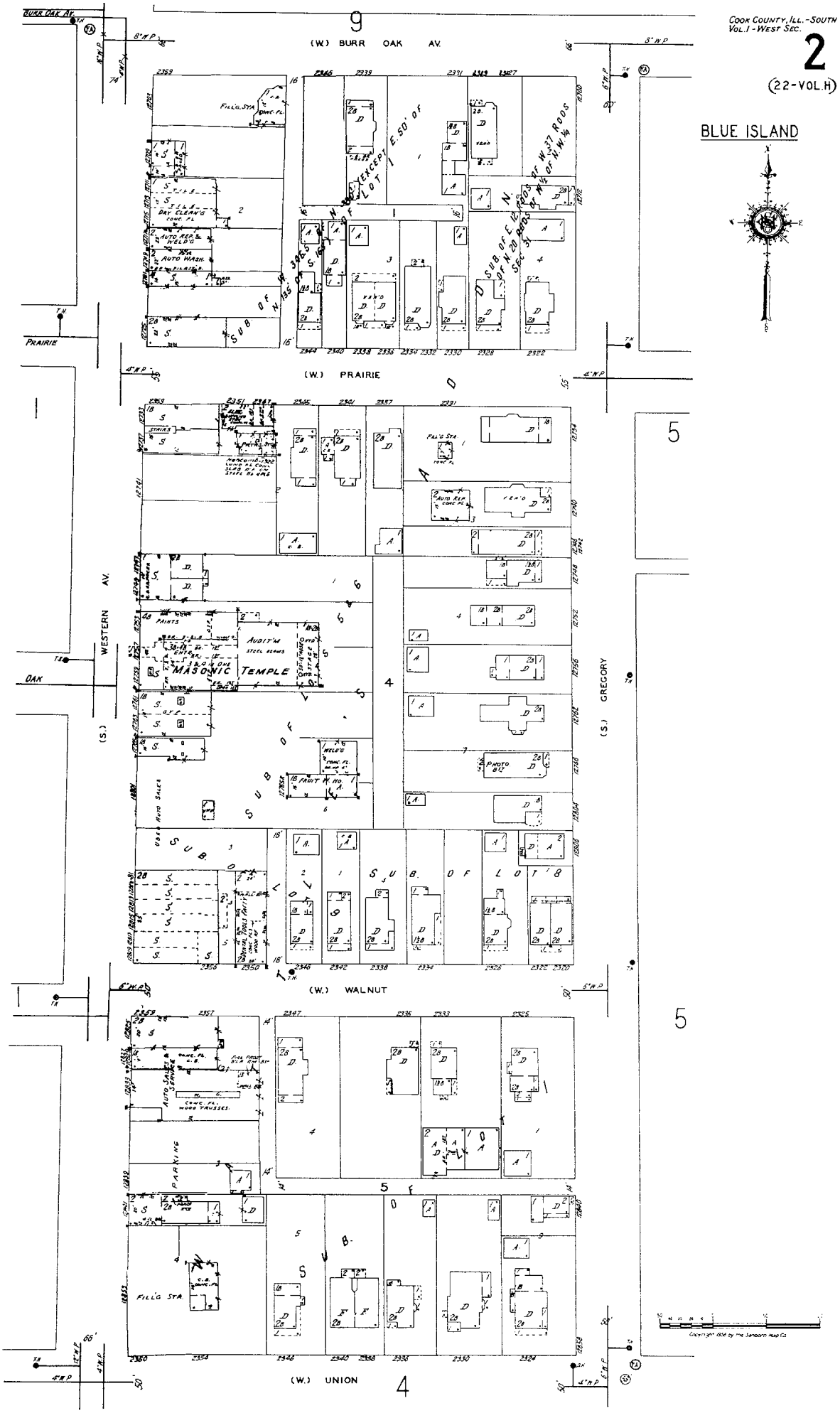
COOK COUNTY, ILL.-SOUTH
VOL. I - WEST SEC.
2
(22-VOL. H)
BLUE ISLAND
9
(W.) BURR OAK AV.
BURR OAK AV.
PRAIRIE
(W.) PRAIRIE
WESTERN AV.
(S.)
OAK
MASONIC TEMPLE
(S.) GREGORY
5
4
(W.) WALNUT
(W.) UNION
PARKING
FILL'G STA.
AUTO WASH
DRY CLEANG
PAINTS
PHOTO
FRUIT & VEG.
SUB. OF LOT 8
SUB. OF LOTS 9 & 10
SUB. OF LOTS 6 & 7
SUB. OF LOTS 1 & 2
SUB. OF N. 395 FT. OF W. 165 FT. OF LOT 1 EXCEPT E. 50' OF N. 135 FT. OF W. 165 FT.
SUB. OF E. 12 RODS OF N. 20 RODS OF W. 37 RODS OF N. 1/2 OF N.W. 1/4 SEC. 31

BLUE ISLAND

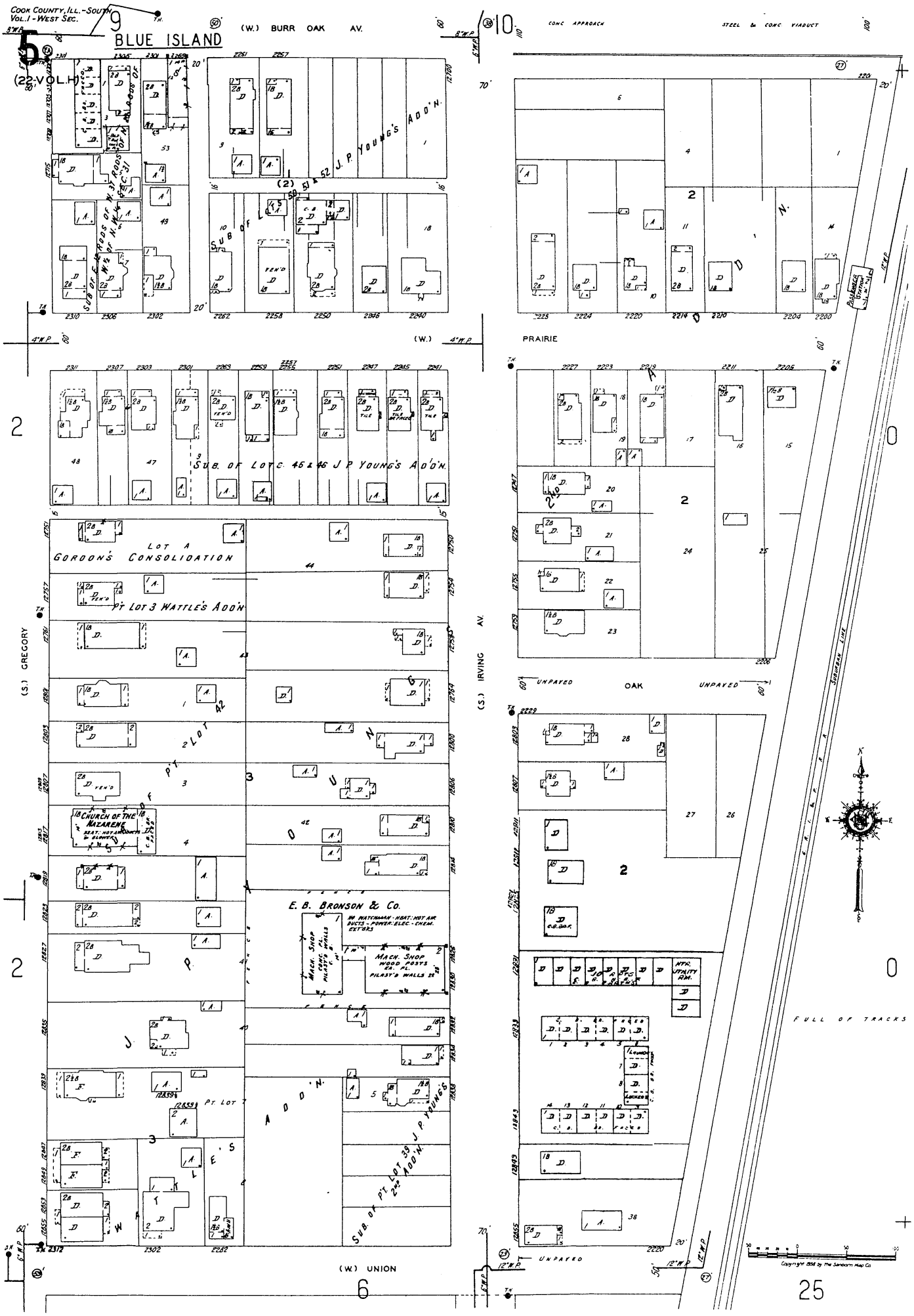
9
10
(W.) BURR OAK AV.
CONC APPROACH
STEEL & CONC VIADUCT
J. P. YOUNG'S ADD'N.
SUB OF LOTS 51 & 52 J. P. YOUNG'S ADD'N.
SUB OF E½ RODS OF W. ST. RODS W½ OF N.W.¼ SEC. 31
(W.)
PRAIRIE
SUB. OF LOTS 45 & 46 J. P. YOUNG'S ADD'N.
LOT A GORDON'S CONSOLIDATION
PT. LOT 3 WATTLE'S ADD'N
(S.) GREGORY
(S.) IRVING AV.
CHURCH OF THE NAZARENE
E. B. BRONSON & Co.
MACH. SHOP
PT. LOT 7
ADD'N.
SUB. OF PT. LOT 39 J. P. YOUNG'S 2ND ADD'N.
(W.) UNION
OAK
UNPAVED
SIDEWALK LINE
FULL OF TRACKS
6
25

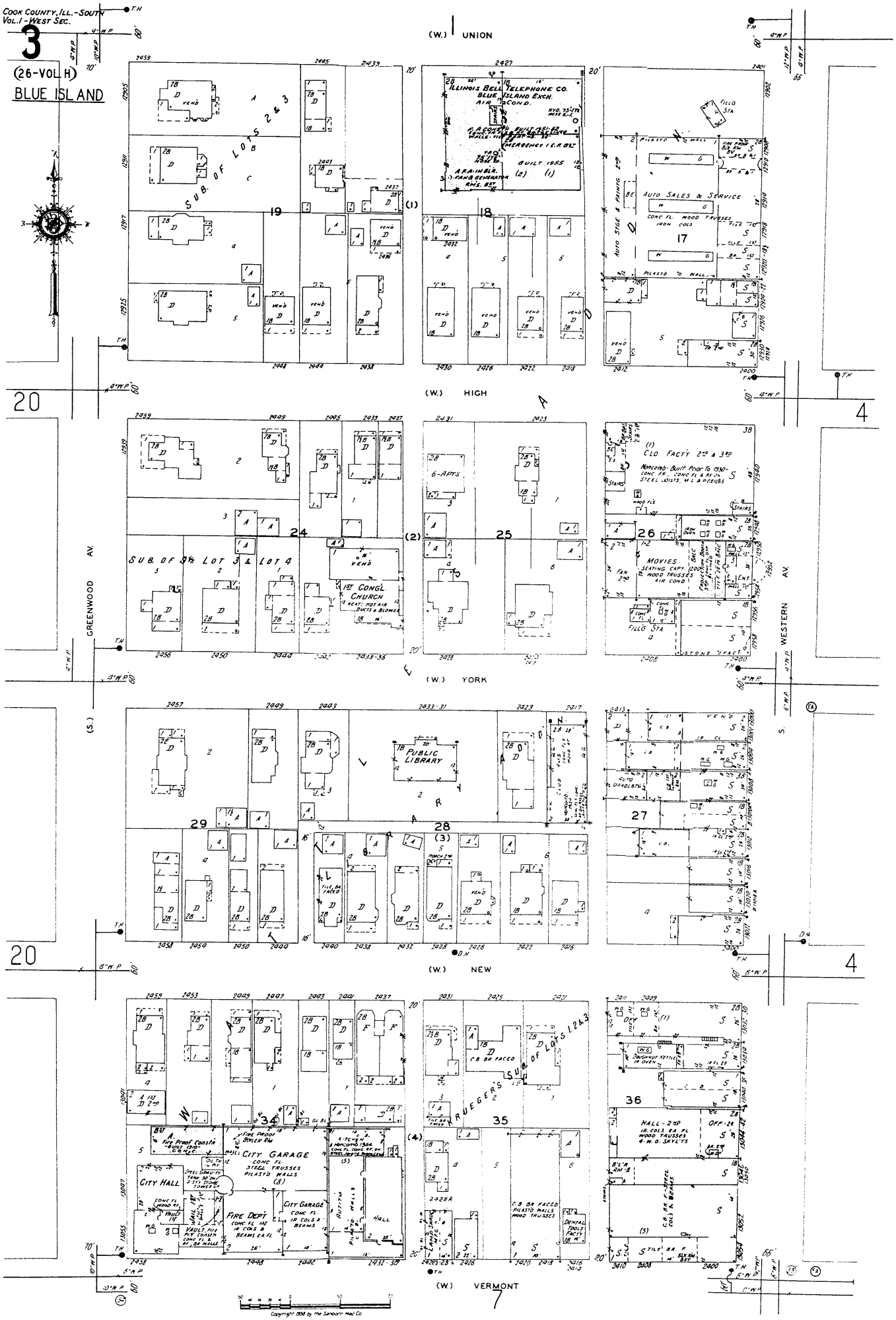
COOK COUNTY, ILL.-SOUTH
VOL. I-WEST SEC.
3
(26-VOL H)
BLUE ISLAND
(W.) UNION
(W.) HIGH
(W.) YORK
(W.) NEW
(W.) VERMONT
GREENWOOD AV.
WESTERN AV.
ILLINOIS BELL TELEPHONE CO.
BLUE ISLAND EXCH.
AUTO SALES & SERVICE
1ST CONGL. CHURCH
PUBLIC LIBRARY
CITY GARAGE
CITY HALL
FIRE DEPT.
SUB. OF LOTS 2 & 3
SUB. OF 3½ LOT 3 & LOT 4
RUEGER'S SUB. OF LOTS 1,2 & 3
20
4
7

BLUE ISLAND

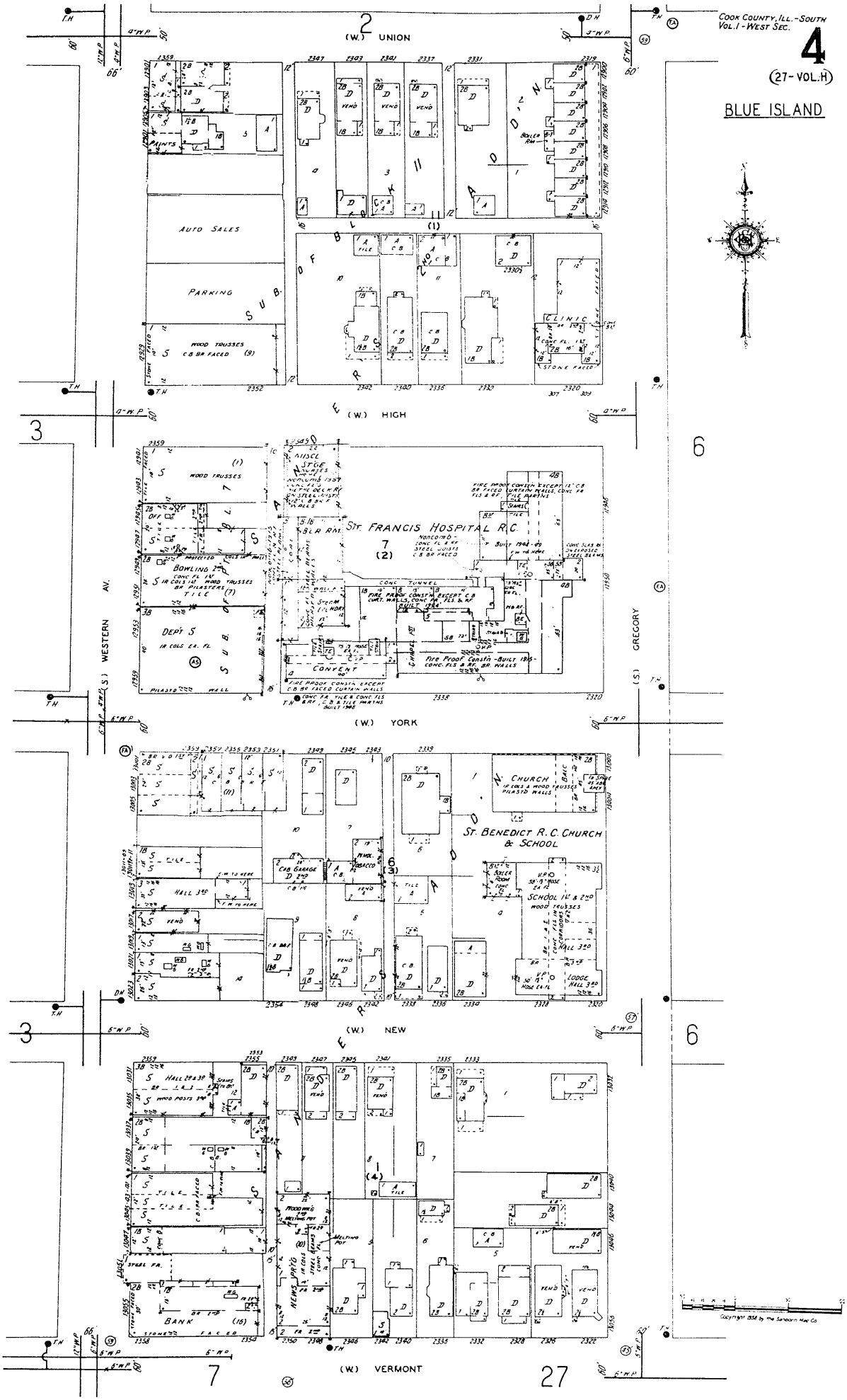
(W.) UNION
(W.) HIGH
(W.) YORK
(W.) NEW
(W.) VERMONT
(S.) WESTERN AV.
(S.) GREGORY
AUTO SALES
PARKING
WOOD TRUSSES
CLINIC
STONE FACED
ST. FRANCIS HOSPITAL R.C.
BOWLING
DEPT S
CONVENT
CHURCH
ST. BENEDICT R.C. CHURCH & SCHOOL
SCHOOL 1ST & 2ND
LODGE HALL 3RD
BANK
NEWS PRTG
Copyright 1958 by the Sanborn Map Co.

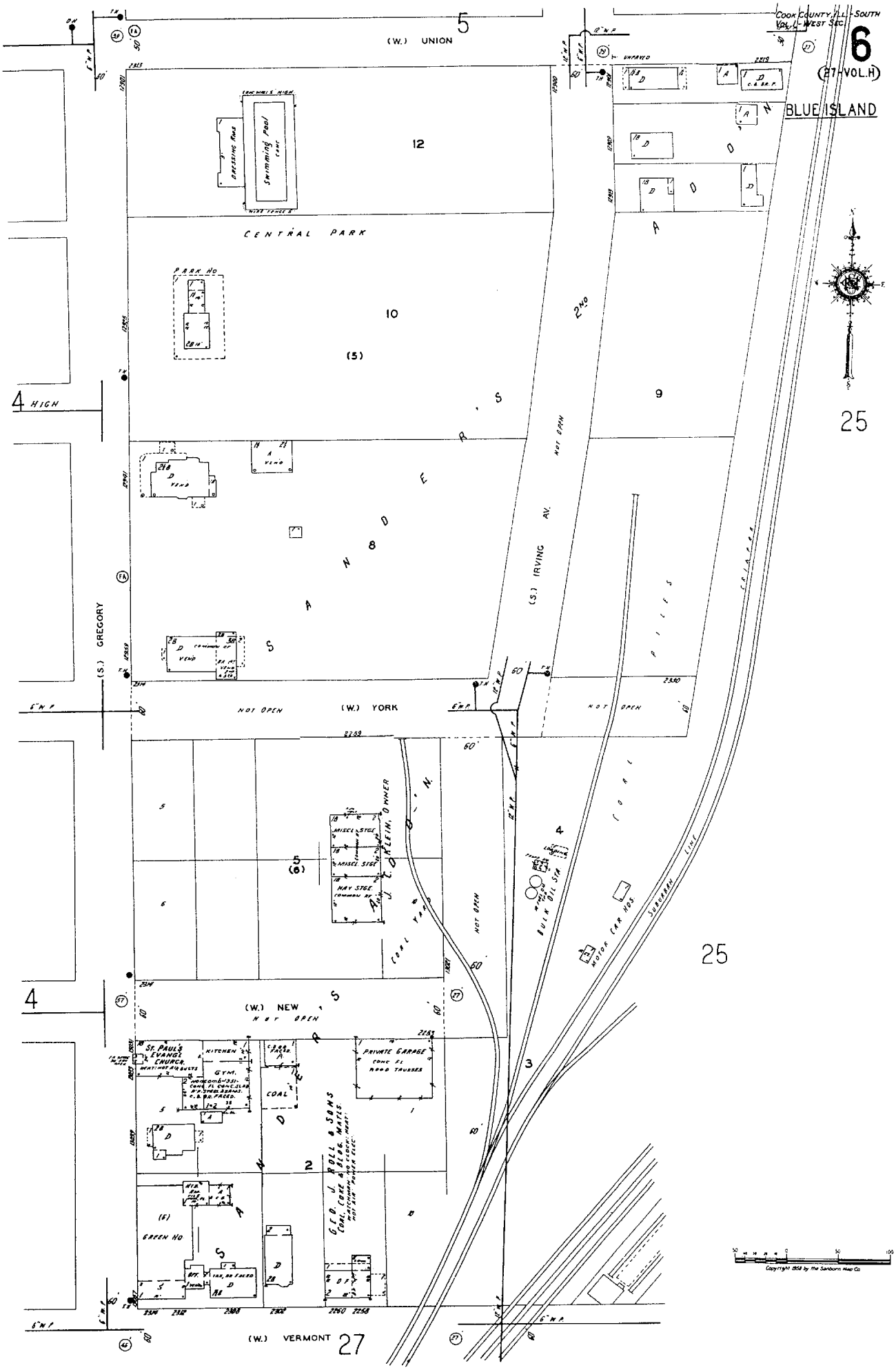
COOK COUNTY, ILL. - SOUTH
VOL. L - WEST SEC.
6
(27-VOL.H)
BLUE ISLAND
(W.) UNION
5
12
CENTRAL PARK
Swimming Pool
DRESSING ROOMS
PARK HO
10
(5)
4 HIGH
9
25
8
(S.) GREGORY
(S.) IRVING AV.
NOT OPEN
(W.) YORK
NOT OPEN
NOT OPEN
(W.) NEW
NOT OPEN
5
(6)
4
3
25
4
2
(F)
GREEN HO
(W.) VERMONT
27
ST. PAUL'S EVANG. CHURCH
KITCHEN
GYM.
COAL
PRIVATE GARAGE
CONC FL
WOOD TRUSSES
G.E.D. J. ROLL & SONS
COAL, CORE & BLDG. MATLS.
BULK OIL STA
MOTOR CAR HOS.
SUBURBAN LINE
MISCEL. STGE.
HAY STGE.
COAL YARD
Copyright 1958 by the Sanborn Map Co.

1958

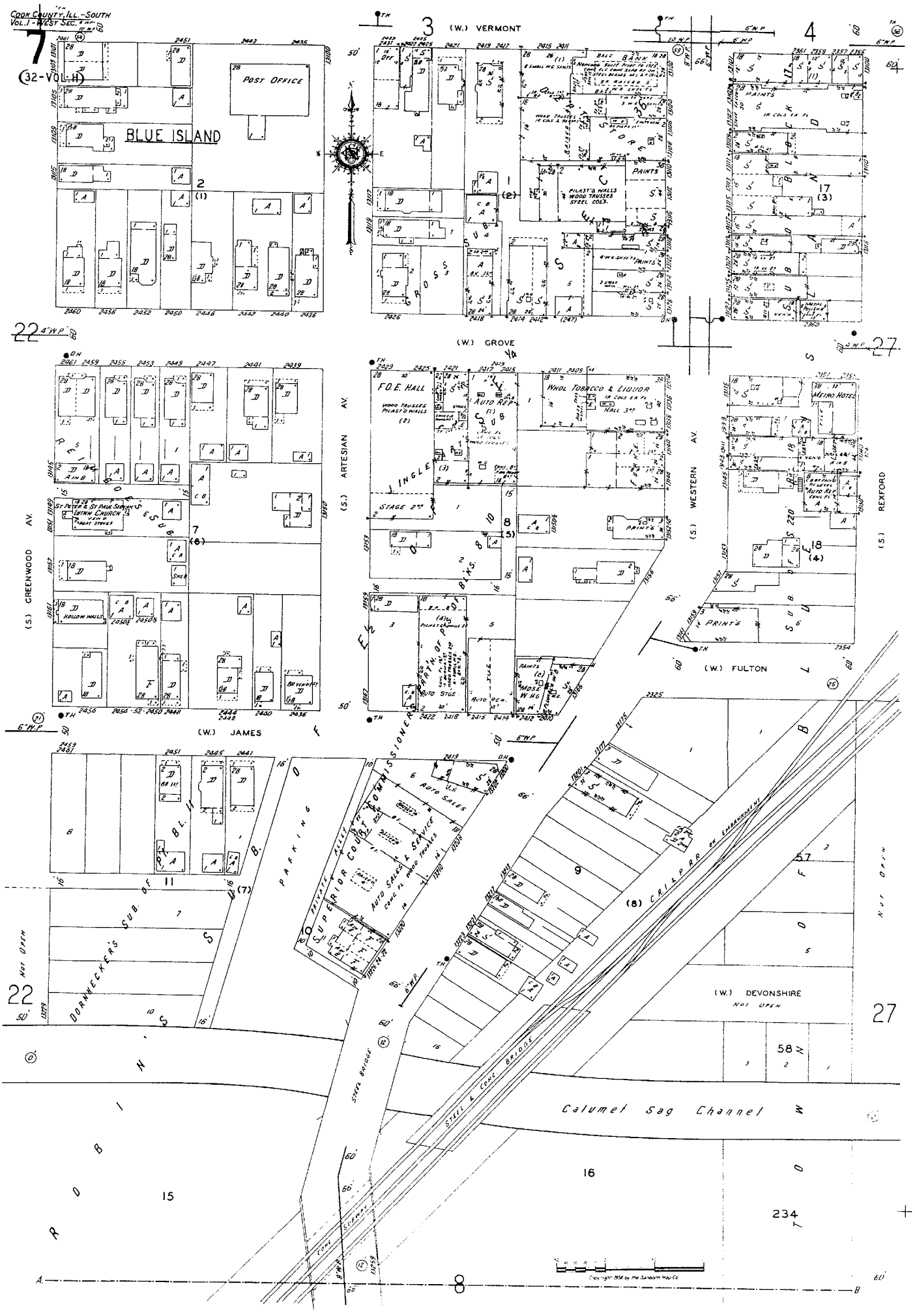
Cook County Ill.-South
Vol. 1-West Sec. 7
(32-Vol. H)
BLUE ISLAND
POST OFFICE
(W.) VERMONT
(W.) GROVE
(W.) JAMES
(W.) FULTON
(W.) DEVONSHIRE
NOT OPEN
(S.) GREENWOOD AV.
(S.) ARTESIAN AV.
(S.) WESTERN AV.
(S.) REXFORD
F.O.E. HALL
WHOL. TOBACCO & LIQUOR
METRO HOTEL
ST. PETER & ST. PAUL SLOVAK LUTHN. CHURCH
SUPERIOR COURT
AUTO SALES & SERVICE
PARKING
DORNECKER'S SUB. OF
STEEL BRIDGE
STEEL & CONC. BRIDGE
Calumet Sag Channel
ROBINS
Copyright 1958 by the Sanborn Map Co.

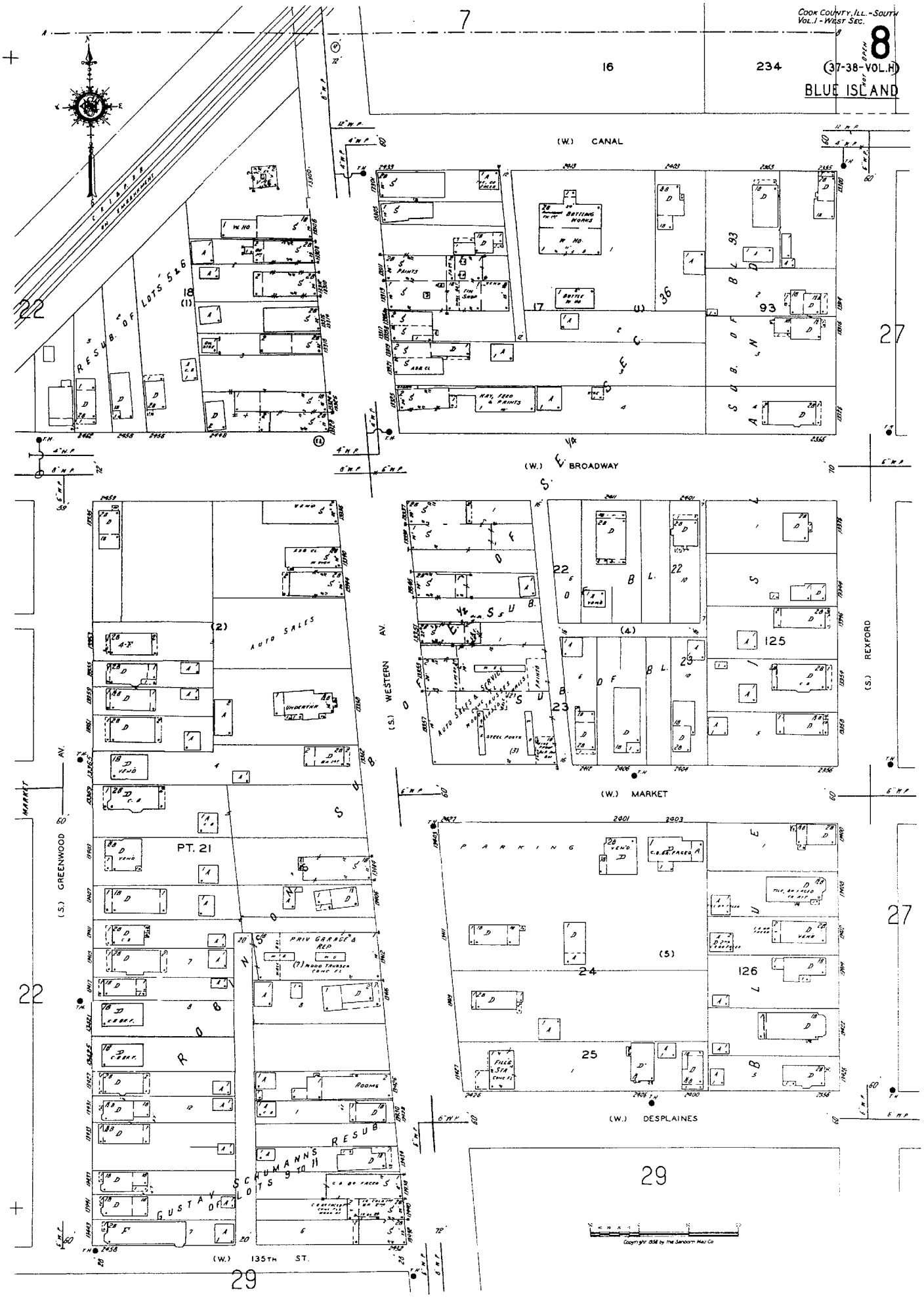
COOK COUNTY, ILL. - SOUTH
VOL. I - WEST SEC.
8
(37-38-VOL.H)
BLUE ISLAND
7
16
234
(W.) CANAL
(W.) BROADWAY
(W.) MARKET
(W.) DESPLAINES
(W.) 135TH ST.
(S.) WESTERN AV.
(S.) REXFORD
(S.) GREENWOOD AV.
MARKET
22
27
29
RESUB. OF LOTS 5 & 6
AUTO SALES
PT. 21
PARKING
RESUB. OF SCHUMANNS LOTS
GUSTAV
BOTTLING WORKS
PAINTS
TIN SHOP
HAY, FEED & PAINTS
PRIV GARAGE & REP
ROOMS
Copyright 1938 by The Sanborn Map Co

BLUE ISLAND

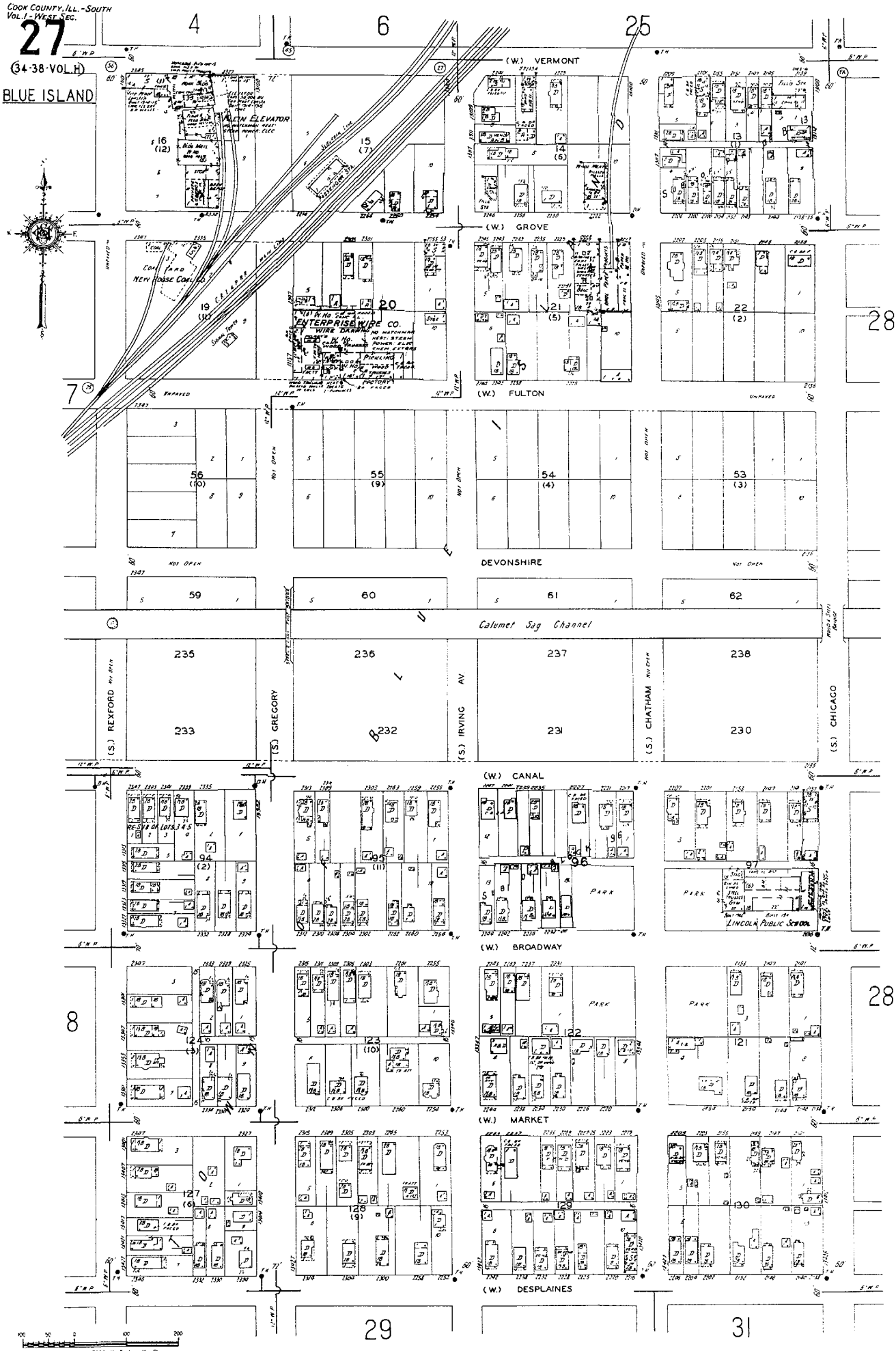

Copyright 1926 by The Sanborn Map Co.

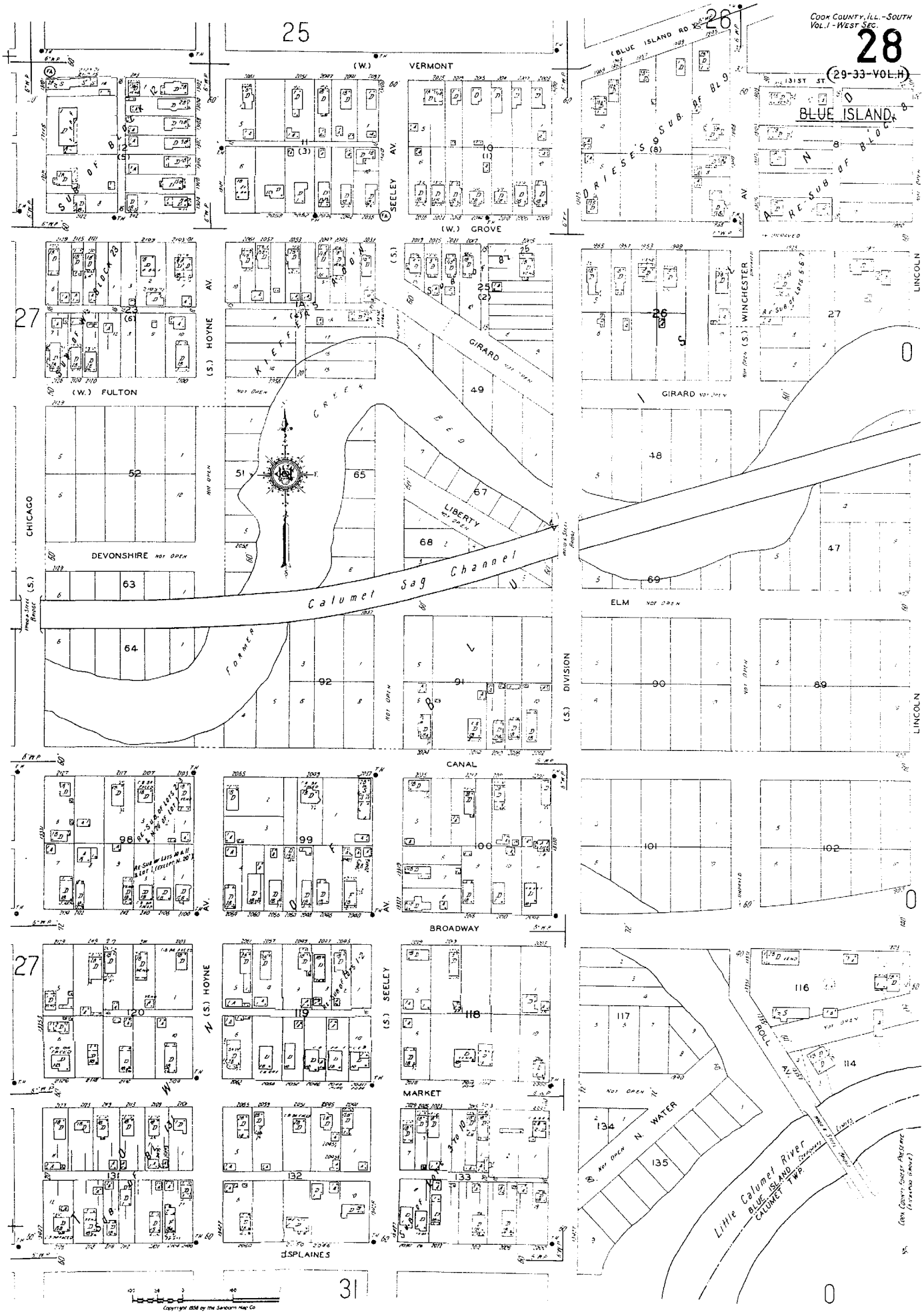
COOK COUNTY, ILL.-SOUTH
VOL. I-WEST SEC.
28
(29-33-VOL.H)
BLUE ISLAND
25
26
27
31
(W.) VERMONT
(W.) GROVE
(W.) FULTON
(S.) HOYNE AV.
SEELEY AV.
WINCHESTER
LINCOLN
GIRARD
CHICAGO
DEVONSHIRE NOT OPEN
LIBERTY NOT OPEN
Calumet Sag Channel
FORMER CREEK BED
ELM NOT OPEN
(S.) DIVISION
CANAL
BROADWAY
MARKET
N. WATER
ROLL AV.
Little Calumet River
BLUE ISLAND
CALUMET TWP.
DESPLAINES
(BLUE ISLAND RD.)
(131ST ST.)
Copyright 1958 by The Sanborn Map Co.

REPORT

BLUE ISLAND

PAVING: 35 miles. POPULATION: 17,390.
GRADES: Mostly level. PREVAILING WINDS: Southwest.

WATER FACILITIES

Municipal ownership. Source, one 16" and one 12" conn. to Chicago system. Gravity and direct pressure system.

1 chief gravity tank, capacity 1,000,000 gallons, elevated 187 above business district. 3 American pumps 400, 1000 and 1500 G.P.M. 1 gravity tank 100,000 gallons, base elevated 50' above ground. 50 miles of pipe.

175 double and triple hydrants. 36 to 45 lbs. of pressure. Average daily consumption 900,000 gallons.

FIRE DEPARTMENT

1 chief, 1 assistant chief and 6 men fully paid. 35 men in volunteer. 1 station.

1 American-LaFrance truck carrying pump of 1000 G.P.M., capacity, 180 gallon booster tank, 2000" 1" hose, 500" 1½" hose and 1500" 1½" hose. 1 Seagrave truck carrying pump of 1000 G.P.M., capacity, 250 gallon booster tank, 250" 1" hose, 200" 1½" hose and 1500" 2½" hose. 1 Dodge ladder truck carrying 400" 1½" hose. 1 Packard rescue truck, 3400" 2½" hose, 3100" 1½" hose and 400" 1" hose.

Fire alarm system of 40 telephone boxes.

FIRE-RESISTIVE ROOFING ORDINANCE prohibiting the use of wood shingle roofs adopted April, 1928.

MIDLOTHIAN VILLAGE

POPULATION: 3,615.
PREVAILING WINDS: Southwest.
PAVING: 3 miles paved roads, others mostly improved.
GRADES: Level.

WATER FACILITIES

Municipal ownership. Source, 8" conn. to Chicago system.

1 reservoir, capacity 150,000 gallons not elevated. 1 steel gravity tank, capacity 75,000 gallons, base elevated 100' on steel frame. 2 Duplex electric pumps, capacity each 250 and 750 G.P.M.

4 miles of water mains 4" to 8" diameter. 150 double and triple hydrants. Pressure 40 lbs. Average daily consumption 175,000 gallons.

FIRE DEPARTMENT

1 chief, 1 assistant chief and 24 men partly paid. 1 station.

1 Pioneer truck carrying pump, capacity 500 G.P.M., 150 gallon booster tank and 500' 2½" hose. 1 Duplex truck carrying pump, capacity 250 G.P.M., 100 gallon booster tank and 500' 2½" hose. 1 Chevrolet rescue truck. Total of 3000' 2½" hose and 1100' 1½" hose.

Fire alarm by siren and telephone.

FIRE-RESISTIVE ROOFING ORDINANCE prohibiting construction of wood shingle roofs, adopted May 3, 1940.

CALUMET PARK VILLAGE

POPULATION: 2,491.
PREVAILING WINDS: Southwest.
PAVING: Streets mostly paved.
GRADES: Level.

WATER FACILITIES

Municipal ownership. Source, 12" conn. to Chicago system.

14½ miles of water mains 6" to 8" diameter. 160 double and triple hydrants. Pressure 40 lbs. Average daily consumption 209,000 gallons.

FIRE DEPARTMENT

1 chief, 1 assistant chief and 25 men partly paid. 1 station.

1 Buffalo-Fitzgerald pump, capacity 500 G.P.M., 250 gallon booster tank (450' 2½" hose and 500' 1½" hose). 1 Packard rescue truck.

Fire alarm by siren and telephone.

FIRE-RESISTIVE ROOFING ORDINANCE prohibiting the construction of wood shingle roofs, adopted March 5, 1946.

DIXMOOR VILLAGE

POPULATION: 1,276.
PREVAILING WINDS: Southwest.
PAVING: Streets mostly paved.
GRADES: Level.

WATER FACILITIES

Municipal ownership. Source, 10" conn. to Harvey system.

13 miles of water mains 4" to 10" diameter. 171 hydrants. 26 lbs. pressure. Average daily consumption 161,000 gallons.

FIRE DEPARTMENT

1 chief, 1 assistant chief and 24 men partly paid. 1 station.

1 Fargo truck with over 500 G.P.M. pump. 150 gallon booster tank, 250' 2½" hose, 300' 2½" hose and 500' 1½" hose.

Fire alarm by siren and telephone.

FIRE-RESISTIVE ROOFING ORDINANCE prohibiting the construction of wood shingle roofs, adopted, 1938.

CORRECTION RECORD

REV'N NO.	DATE OF CORRECTION	ATTACHED BY	DATE ATTACHED	REV'N NO	DATE OF CORRECTION	ATTACHED BY	DATE ATTACHED

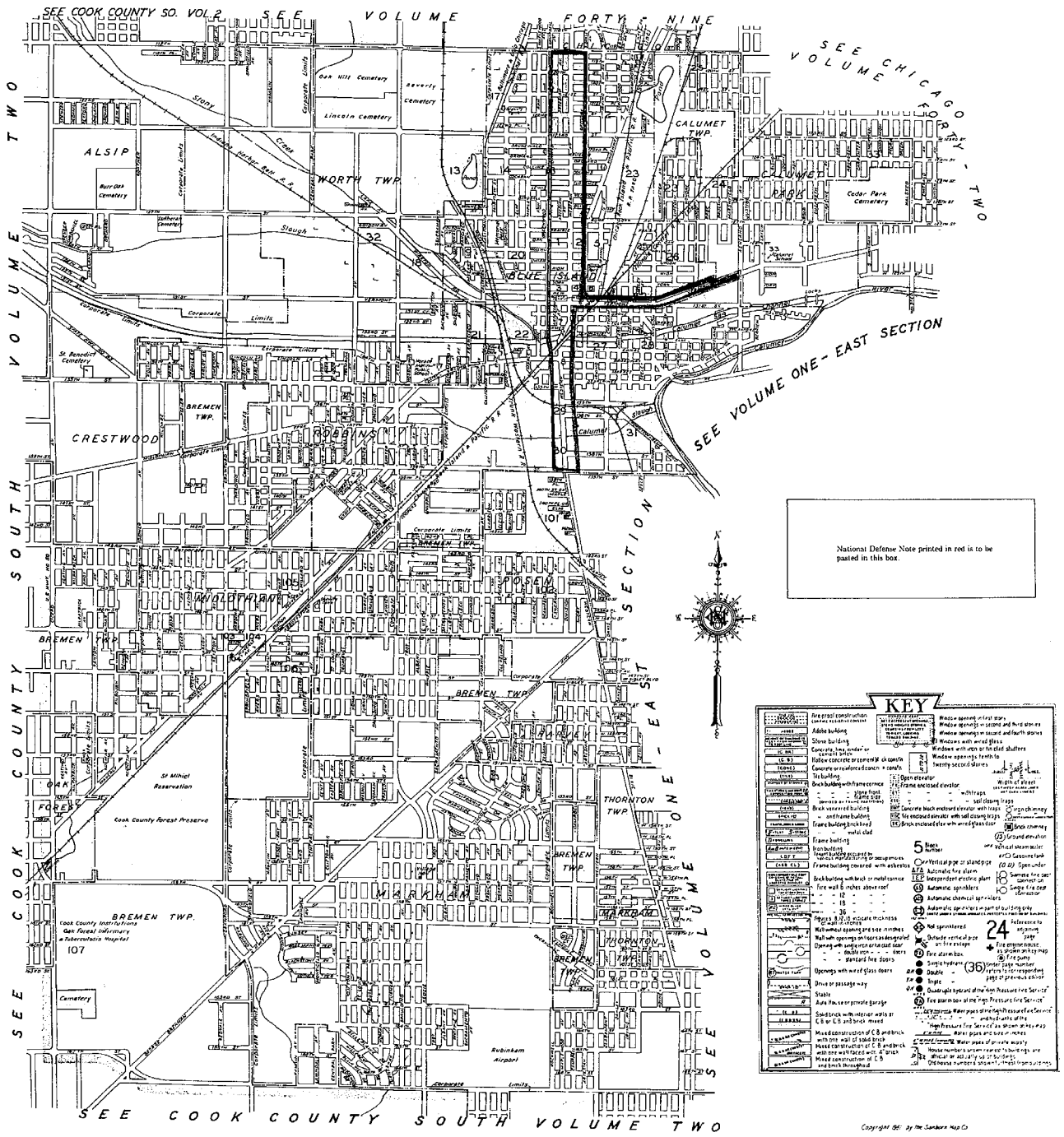
SEE COOK COUNTY SO. VOL 2
SEE VOLUME FORTY - NINE
SEE CHICAGO VOLUME FORTY - TWO
SEE VOLUME ONE - EAST SECTION
SEE COOK COUNTY SOUTH VOLUME TWO
ALSIP
WORTH TWP.
CALUMET TWP.
CRESTWOOD
ROBBINS
BREMEN TWP.
THORNTON TWP.
MARKHAM
Oak Hill Cemetery
Beverly Cemetery
Lincoln Cemetery
Burr Oak Cemetery
Lutheran Cemetery
Cedar Park Cemetery
St. Benedict Cemetery
St Mihiel Reservation
Cook County Forest Preserve
Cook County Institutions
Oak Forest Infirmary
Tuberculosis Hospital
Cemetery
Rubinkam Airport
Corporate Limits
Slough
Stony Creek
Indiana Harbor Belt R.R.
Illinois Central R.R.
Calumet River
Calumet Lake
Pond
Lake Shore Drive
Cottage Grove Ave.
Ashland Ave.
Halsted St.
Ashland Ave.
Pulaski Rd.
Kedzie Ave.
Cicero Ave.
Harlem Ave.
Oak Park Ave.
Wentworth Ave.
Michigan Ave.
Indiana Ave.
Wabash Ave.
Vincennes Rd.
Dixmoor Ave.
Kenwood Ave.
Ellis Ave.
Cottage Grove Ave.
Stony Island Ave.
Yates Blvd.
Exchange Ave.
Brainard Ave.
Bishop Ford Expy.
Calumet Expy

(159H)
COOK COUNTY, ILL.-SOUTH
VOL.I-WEST SEC.

15

(12-VOL.H)

BLUE ISLAND

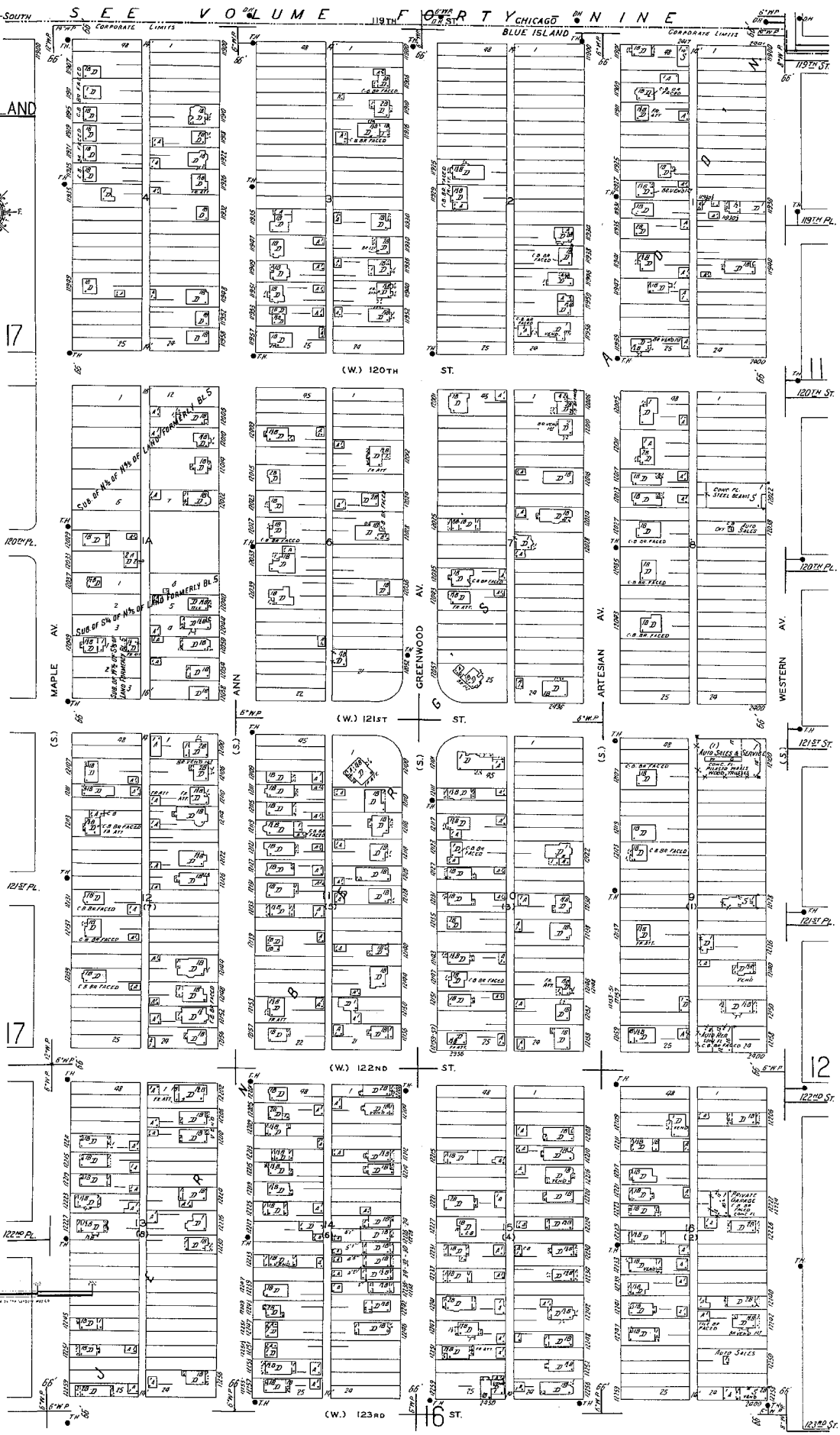

(729 W)
COOK COUNTY, ILL.-SOUTH
VOL.1-WEST SEC.

11

(9-VOL.H)

BLUE ISLAND

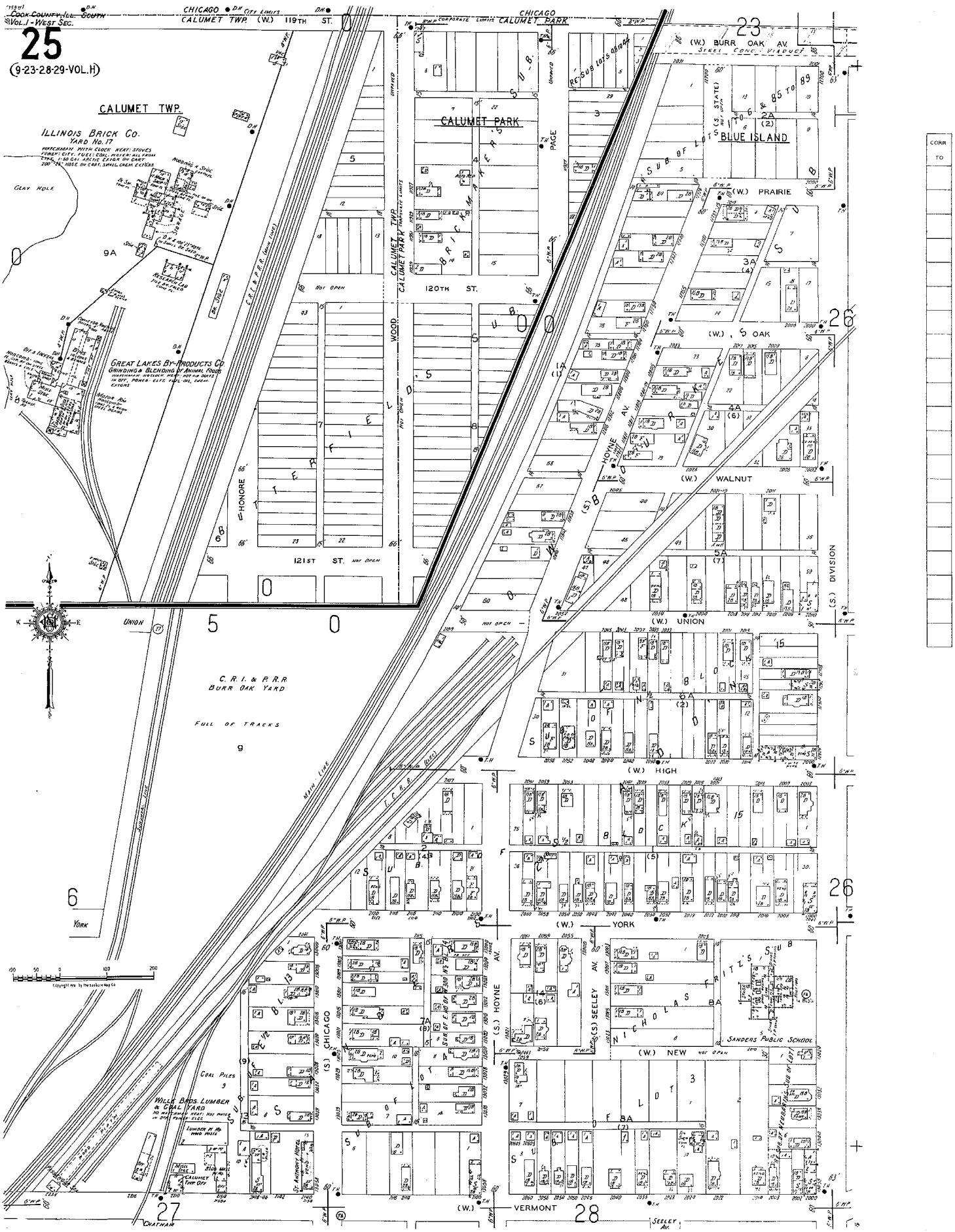
COOK COUNTY, ILL. SOUTH
VOL. I - WEST SEC.
25
(9-23-28-29-VOL. H)
CHICAGO
CALUMET TWP (W.) 119TH ST.
CITY LIMITS
CORPORATE LIMITS
CHICAGO
CALUMET PARK
(W.) BURR OAK AV.
STEEL CONC. VIADUCT
CALUMET TWP.
ILLINOIS BRICK CO.
YARD No. 17
CLAY HOLE
CALUMET PARK
PAGE
BLUE ISLAND
(W.) PRAIRIE
120TH ST.
WOOD
CALUMET TWP
CALUMET PARK
(W.) OAK
GREAT LAKES BY-PRODUCTS CO.
GRINDING & BLENDING OF ANIMAL FOODS
HONORE
HOYNE AV.
(W.) WALNUT
121ST ST. NOT OPEN
(S.) DIVISION
UNION
(W.) UNION
C. R. I. & P. R. R.
BURR OAK YARD
FULL OF TRACKS
(W.) HIGH
MAIN LINE
(W.) YORK
YORK
CHICAGO
(S.) HOYNE
(S.) SEELEY AV.
(W.) NEW
SANDERS PUBLIC SCHOOL
COAL PILES
WILLIS BROS. LUMBER & COAL YARD
ST. ANTHONY HOTEL
(W.) VERMONT
CHATHAM
SEELEY AV.

CALUMET TWP.
BLUE ISLAND
DIVISION
COOK COUNTY, ILL.-SOUTH
VOL. 1-WEST SEC.
12
BLUE ISLAND
23
10
pond
CALUMET AV.
NOT OPEN
121ST PL.
WASHINGTON AV.
VINCENNES
AV.
LONGWOOD
DR.
M. STEPHAN
COAL YARD
121ST ST.
121ST PL.
122ND ST.
123RD ST.
IRVING
AV.
GREGORY
(S.) WESTERN
AV.
SOUTH WASHINGTON HEIGHTS
PT. BL. 8

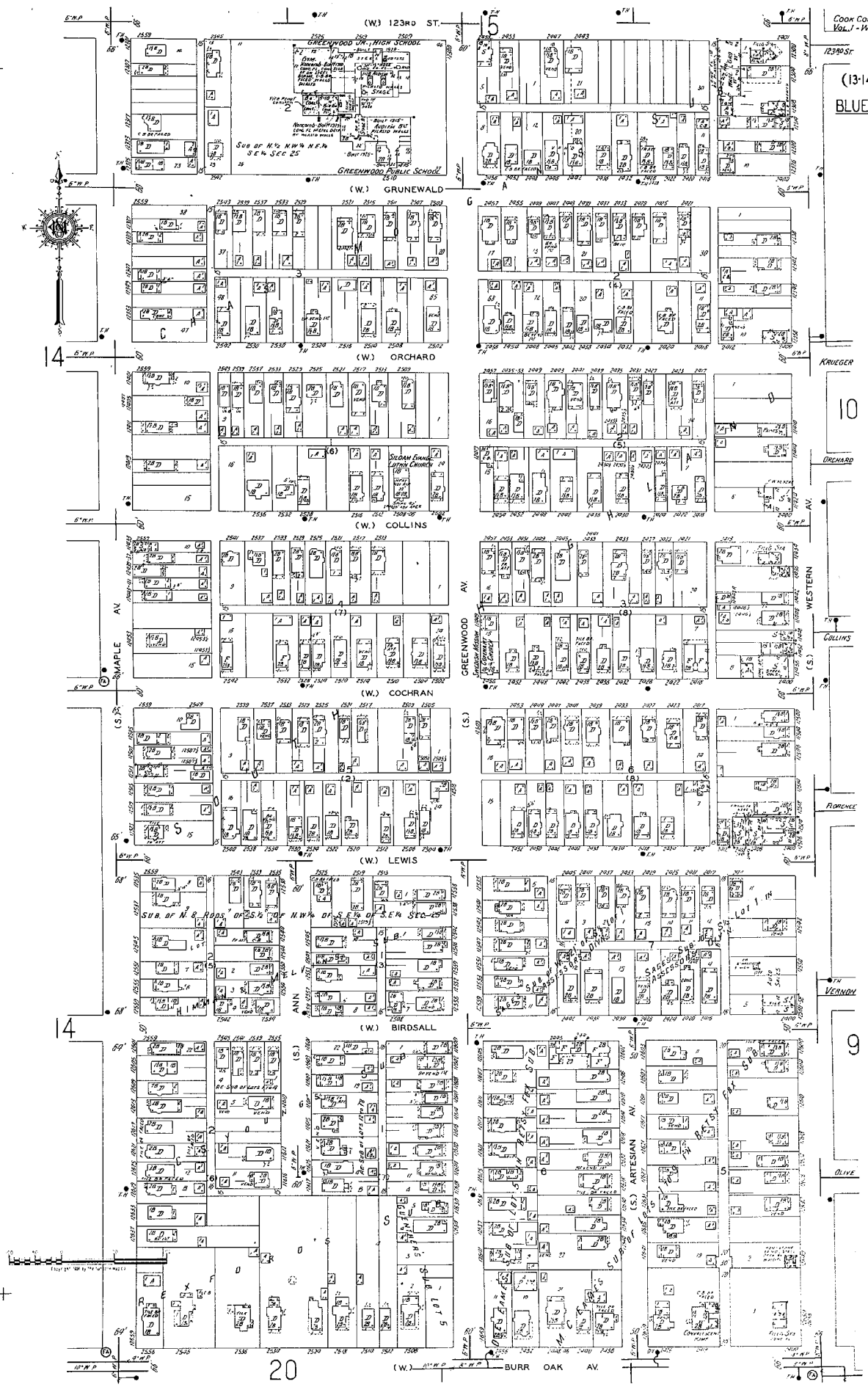
COOK COUNTY, ILL. - SOUTH
VOL. 1 - WEST SEC.
16
(13-14-16-17-VOL. H)
BLUE ISLAND
(W.) 123RD ST.
GREENWOOD JR. HIGH SCHOOL
GREENWOOD PUBLIC SCHOOL
(W.) GRUNEWALD
(W.) ORCHARD
(W.) COLLINS
(W.) COCHRAN
(W.) LEWIS
(W.) BIRDSALL
(W.) BURR OAK AV.
MAPLE AV.
GREENWOOD AV.
WESTERN AV.
ARTESIAN AV.
KRUEGER
ORCHARD
COLLINS
FLORENCE
VERNON
OLIVE
ANN
15
14
10
9
20

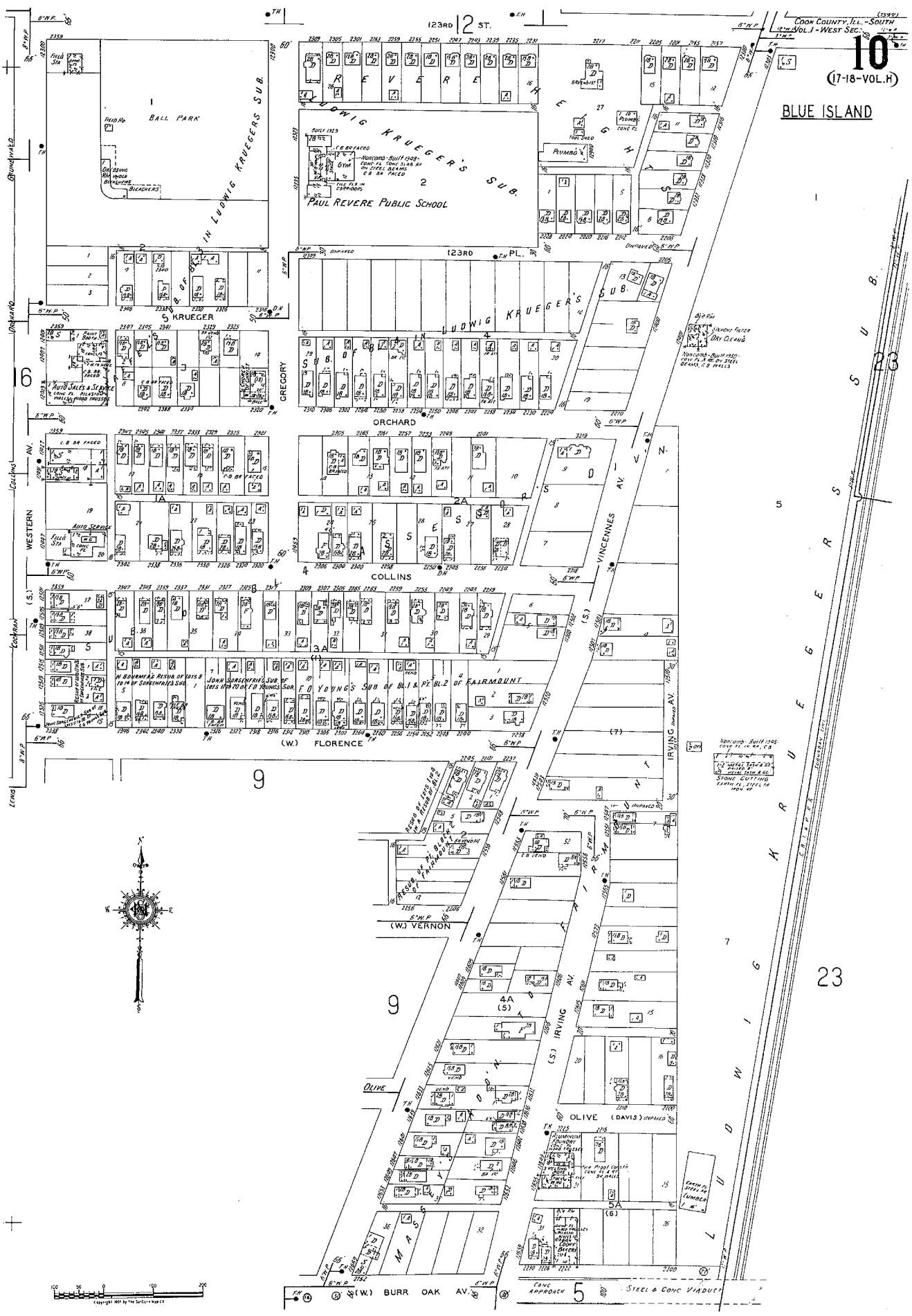
COOK COUNTY, ILL. - SOUTH
VOL. I - WEST SEC.
10
(17-18-VOL. H)
BLUE ISLAND
123RD ST.
123RD PL.
BALL PARK
LUDWIG KRUEGER'S SUB.
PAUL REVERE PUBLIC SCHOOL
REVERE HEIGHTS
S. KRUEGER
GREGORY
ORCHARD
COLLINS
WESTERN
VINCENNES
IRVING
(W.) FLORENCE
(W.) VERNON
OLIVE
(DAVIS)
(W.) BURR OAK AV.
STEEL & CONC VIADUCT
CONC APPROACH
FAIRMOUNT
MAGNOLIA
LUDWIG KRUEGERS SUB.
Brunswick
Orchard
Collins
Cookman
Lewis

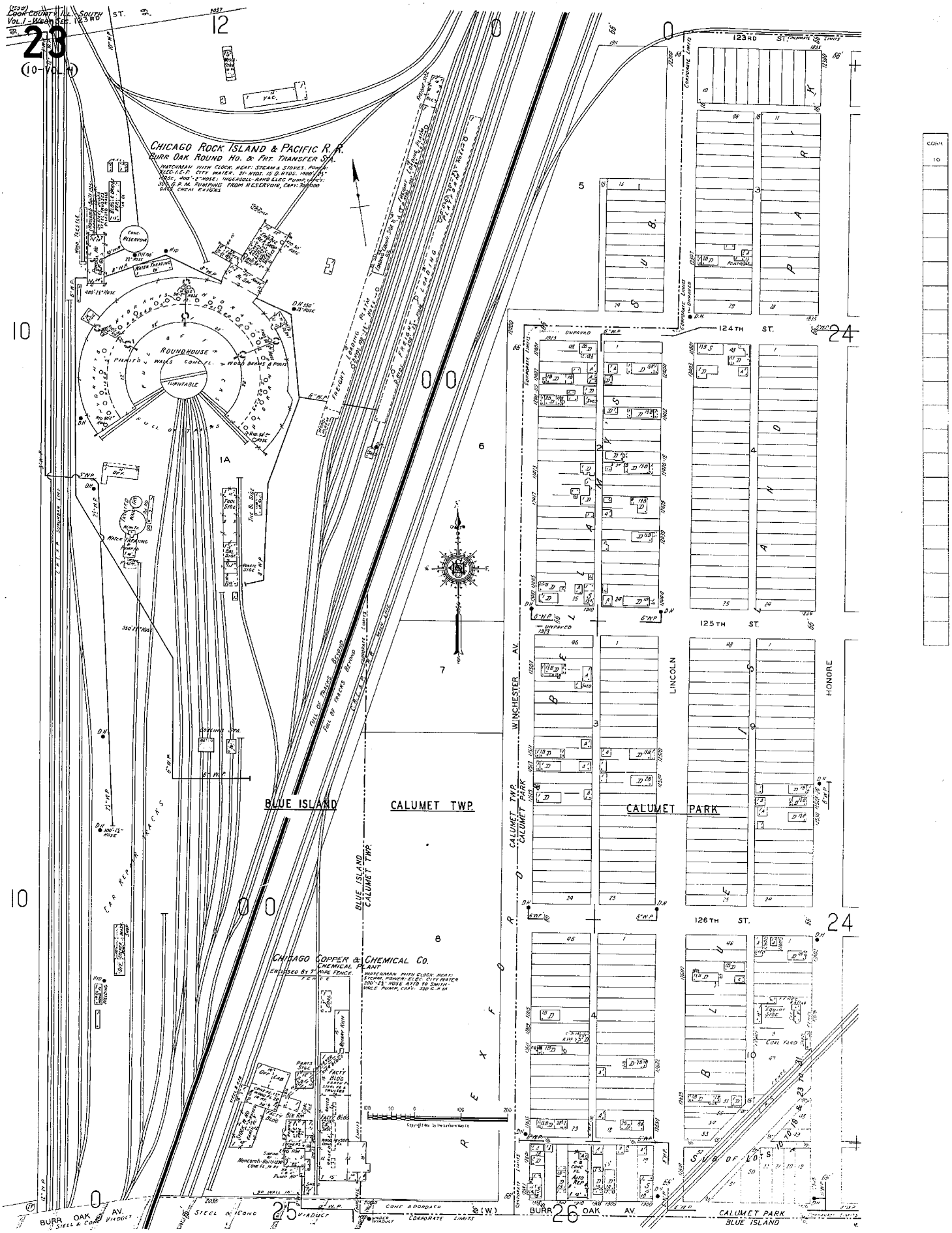
CHICAGO ROCK ISLAND & PACIFIC R.R.
BURR OAK ROUND HO. & FRT. TRANSFER STA.
ROUNDHOUSE
TURNTABLE
WATER TREATING
CONC. RESERVOIR
FREIGHT LOADING PLAN
CAR REPAIR TRACKS
BLUE ISLAND
CALUMET TWP.
CALUMET PARK
WINCHESTER AV.
LINCOLN
HONORE
123RD ST.
124TH ST.
125TH ST.
126TH ST.
CHICAGO COPPER & CHEMICAL CO.
CHEMICAL PLANT
ENCLOSED BY 7' WIRE FENCE
BURR OAK AV.
STEEL & CONC. VIADUCT
CONCRETE APPROACH
CORPORATE LIMITS
CALUMET PARK
BLUE ISLAND
SUB OF LOTS 10 18 & 23 TH

9

(17-13-VOL.H)

BLUE ISLAND

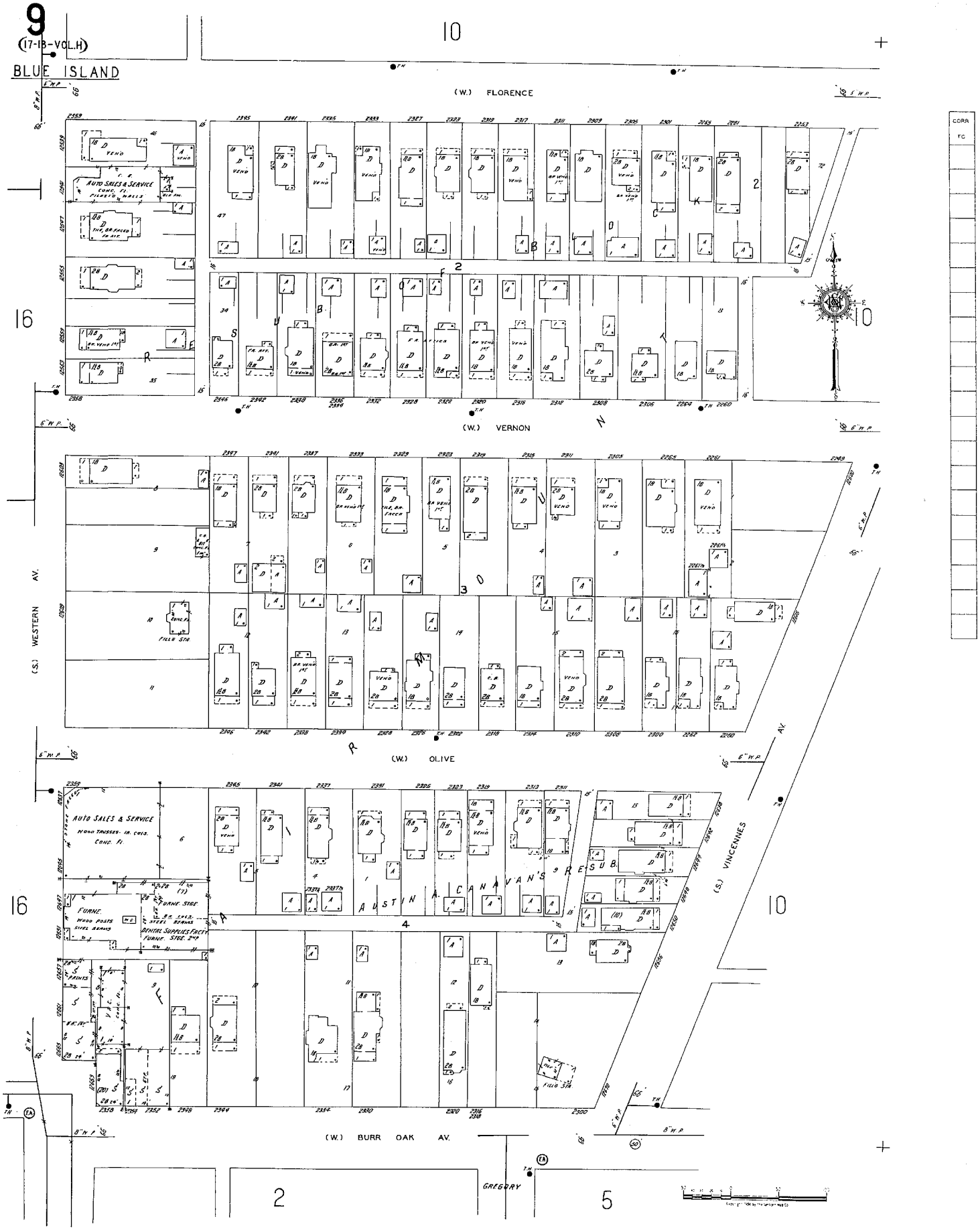

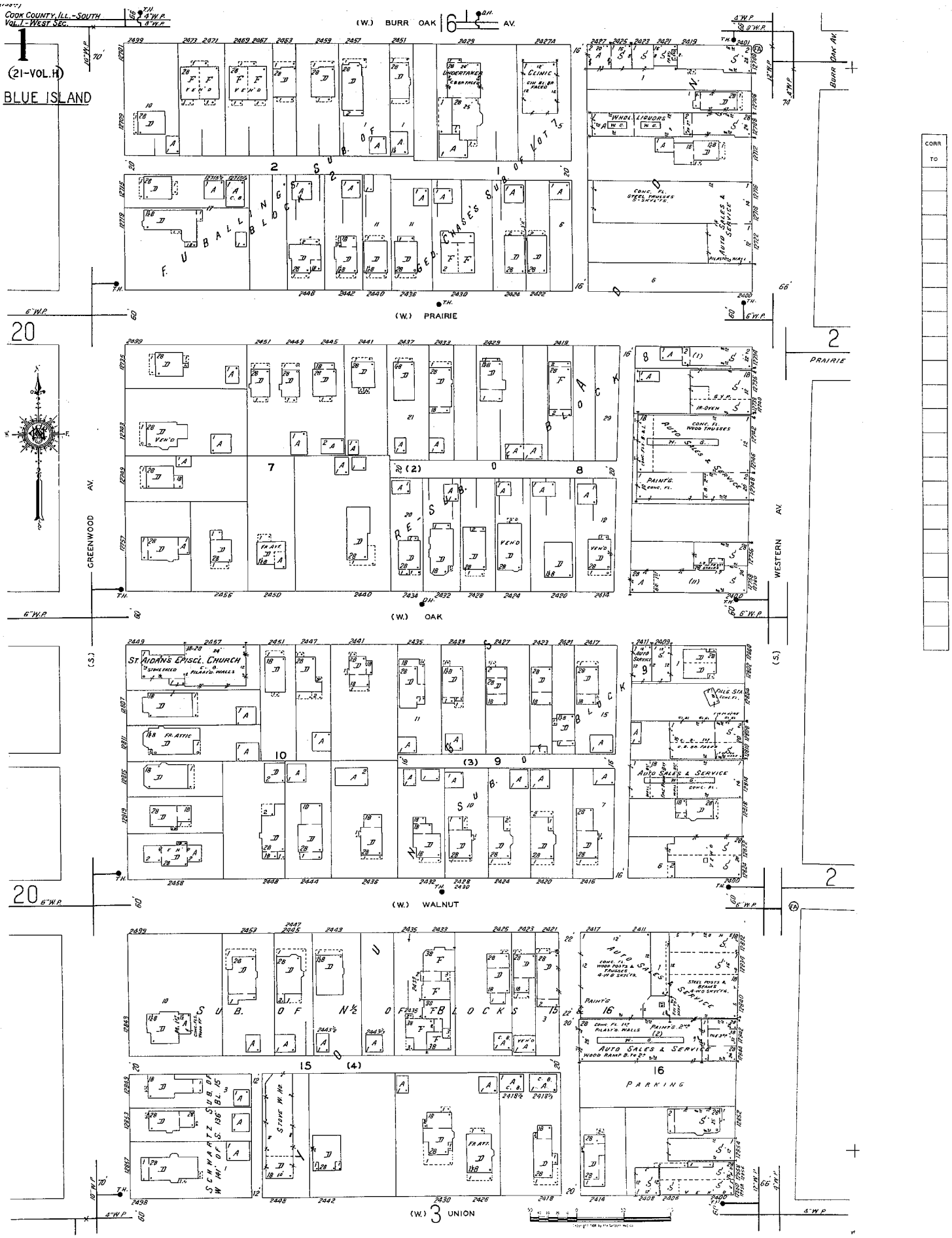
COOK COUNTY, ILL.-SOUTH
VOL. I-WEST SEC.
1
(21-VOL. H)
BLUE ISLAND
(W.) BURR OAK AV.
(W.) PRAIRIE
(W.) OAK
(W.) WALNUT
(W.) 3 UNION
GREENWOOD AV.
WESTERN AV.
BURR OAK AV.
PRAIRIE
ST. AIDAN'S EPISCL. CHURCH
UNDERTAKER
CLINIC
WHOL. LIQUORS
AUTO SALES & SERVICE
PARKING
CORR TO

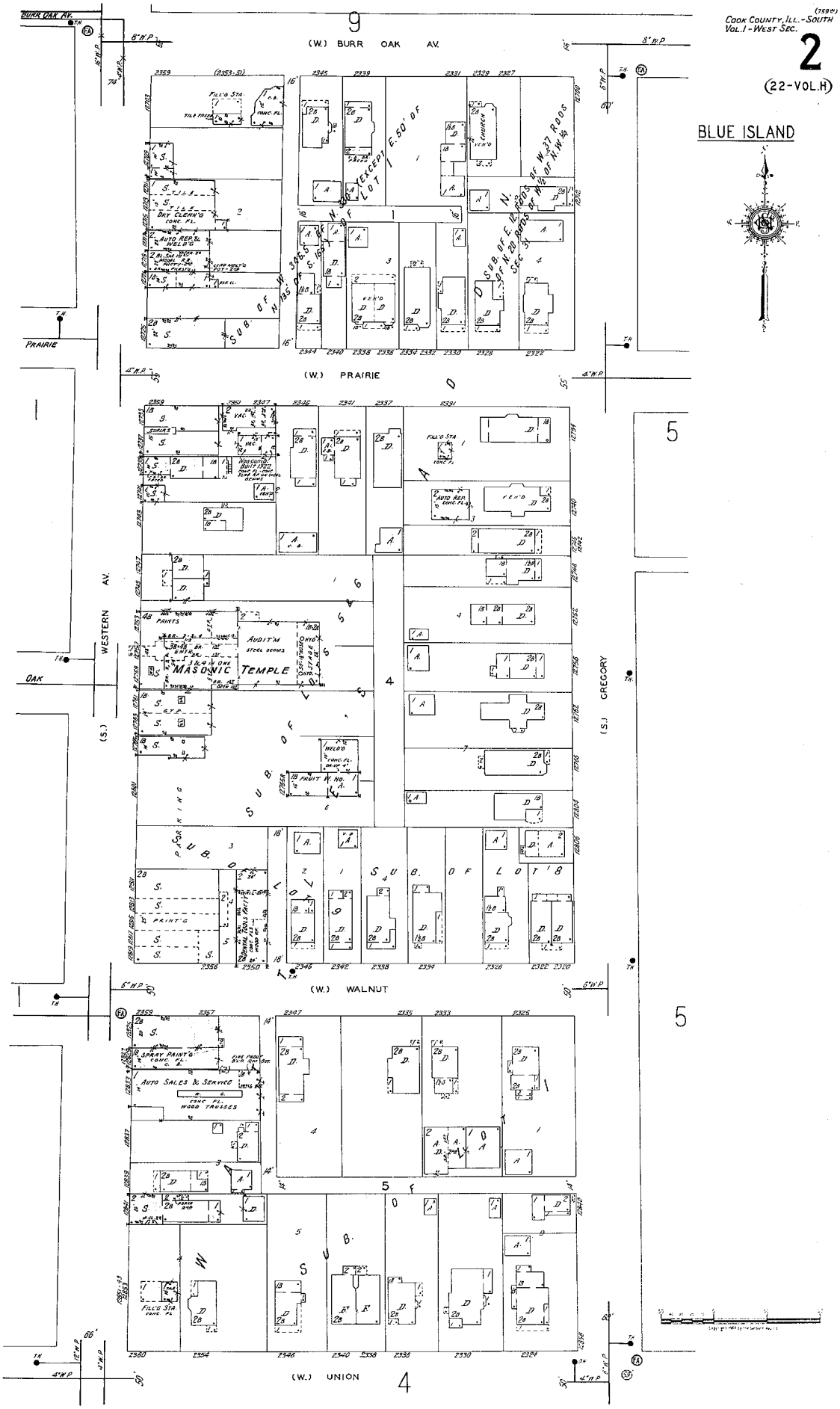
COOK COUNTY, ILL.-SOUTH
VOL. I - WEST SEC.
2
(22-VOL. H)
BLUE ISLAND
(W.) BURR OAK AV.
(W.) PRAIRIE
(W.) WALNUT
(W.) UNION
(S.) WESTERN AV.
(S.) GREGORY
MASONIC TEMPLE
AUDIT'M
AUTO SALES & SERVICE
FILL'G STA.
PRINT'G
PAINTS
SUB. OF LOT 8
SUB. OF LOTS 1 & 2
SUB. OF LOTS 5 & 6
SUB. OF LOTS 3 & 4
SUB. OF LOTS 9 & 10
SUB. OF LOTS 7 & 8
SUB. OF LOTS 11 & 12
SUB. OF LOTS 13 & 14
SUB. OF LOTS 15 & 16
SUB. OF LOTS 17 & 18
SUB. OF LOTS 19 & 20
SUB. OF LOTS 21 & 22
SUB. OF LOTS 23 & 24
SUB. OF LOTS 25 & 26
SUB. OF LOTS 27 & 28
SUB. OF LOTS 29 & 30
SUB. OF LOTS 31 & 32
SUB. OF LOTS 33 & 34
SUB. OF LOTS 35 & 36
SUB. OF LOTS 37 & 38
SUB. OF LOTS 39 & 40
SUB. OF LOTS 41 & 42
SUB. OF LOTS 43 & 44
SUB. OF LOTS 45 & 46
SUB. OF LOTS 47 & 48
SUB. OF LOTS 49 & 50
SUB. OF LOTS 51 & 52
SUB. OF LOTS 53 & 54
SUB. OF LOTS 55 & 56
SUB. OF LOTS 57 & 58
SUB. OF LOTS 59 & 60
SUB. OF LOTS 61 & 62
SUB. OF LOTS 63 & 64
SUB. OF LOTS 65 & 66
SUB. OF LOTS 67 & 68
SUB. OF LOTS 69 & 70
SUB. OF LOTS 71 & 72
SUB. OF LOTS 73 & 74
SUB. OF LOTS 75 & 76
SUB. OF LOTS 77 & 78
SUB. OF LOTS 79 & 80
SUB. OF LOTS 81 & 82
SUB. OF LOTS 83 & 84
SUB. OF LOTS 85 & 86
SUB. OF LOTS 87 & 88
SUB. OF LOTS 89 & 90
SUB. OF LOTS 91 & 92
SUB. OF LOTS 93 & 94
SUB. OF LOTS 95 & 96
SUB. OF LOTS 97 & 98
SUB. OF LOTS 99 & 100
SUB. OF LOTS 101 & 102
SUB. OF LOTS 103 & 104
SUB. OF LOTS 105 & 106
SUB. OF LOTS 107 & 108
SUB. OF LOTS 109 & 110
SUB. OF LOTS 111 & 112
SUB. OF LOTS 113 & 114
SUB. OF LOTS 115 & 116
SUB. OF LOTS 117 & 118
SUB. OF LOTS 119 & 120
SUB. OF LOTS 121 & 122
SUB. OF LOTS 123 & 124
SUB. OF LOTS 125 & 126
SUB. OF LOTS 127 & 128
SUB. OF LOTS 129 & 130
SUB. OF LOTS 131 & 132
SUB. OF LOTS 133 & 134
SUB. OF LOTS 135 & 136
SUB. OF LOTS 137 & 138
SUB. OF LOTS 139 & 140
SUB. OF LOTS 141 & 142
SUB. OF LOTS 143 & 144
SUB. OF LOTS 145 & 146
SUB. OF LOTS 147 & 148
SUB. OF LOTS 149 & 150
SUB. OF LOTS 151 & 152
SUB. OF LOTS 153 & 154
SUB. OF LOTS 155 & 156
SUB. OF LOTS 157 & 158
SUB. OF LOTS 159 & 160
SUB. OF LOTS 161 & 162
SUB. OF LOTS 163 & 164
SUB. OF LOTS 165 & 166
SUB. OF LOTS 167 & 168
SUB. OF LOTS 169 & 170
SUB. OF LOTS 171 & 172
SUB. OF LOTS 173 & 174
SUB. OF LOTS 175 & 176
SUB. OF LOTS 177 & 178
SUB. OF LOTS 179 & 180
SUB. OF LOTS 181 & 182
SUB. OF LOTS 183 & 184
SUB. OF LOTS 185 & 186
SUB. OF LOTS 187 & 188
SUB. OF LOTS 189 & 190
SUB. OF LOTS 191 & 192
SUB. OF LOTS 193 & 194
SUB. OF LOTS 195 & 196
SUB. OF LOTS 197 & 198
SUB. OF LOTS 199 & 200
SUB. OF LOTS 201 & 202
SUB. OF LOTS 203 & 204
SUB. OF LOTS 205 & 206
SUB. OF LOTS 207 & 208
SUB. OF LOTS 209 & 210
SUB. OF LOTS 211 & 212
SUB. OF LOTS 213 & 214
SUB. OF LOTS 215 & 216
SUB. OF LOTS 217 & 218
SUB. OF LOTS 219 & 220
SUB. OF LOTS 221 & 222
SUB. OF LOTS 223 & 224
SUB. OF LOTS 225 & 226
SUB. OF LOTS 227 & 228
SUB. OF LOTS 229 & 230
SUB. OF LOTS 231 & 232
SUB. OF LOTS 233 & 234
SUB. OF LOTS 235 & 236
SUB. OF LOTS 237 & 238
SUB. OF LOTS 239 & 240
SUB. OF LOTS 241 & 242
SUB. OF LOTS 243 & 244
SUB. OF LOTS 245 & 246
SUB. OF LOTS 247 & 248
SUB. OF LOTS 249 & 250
SUB. OF LOTS 251 & 252
SUB. OF LOTS 253 & 254
SUB. OF LOTS 255 & 256
SUB. OF LOTS 257 & 258
SUB. OF LOTS 259 & 260
SUB. OF LOTS 261 & 262
SUB. OF LOTS 263 & 264
SUB. OF LOTS 265 & 266
SUB. OF LOTS 267 & 268
SUB. OF LOTS 269 & 270
SUB. OF LOTS 271 & 272
SUB. OF LOTS 273 & 274
SUB. OF LOTS 275 & 276
SUB. OF LOTS 277 & 278
SUB. OF LOTS 279 & 280
SUB. OF LOTS 281 & 282
SUB. OF LOTS 283 & 284
SUB. OF LOTS 285 & 286
SUB. OF LOTS 287 & 288
SUB. OF LOTS 289 & 290
SUB. OF LOTS 291 & 292
SUB. OF LOTS 293 & 294
SUB. OF LOTS 295 & 296
SUB. OF LOTS 297 & 298
SUB. OF LOTS 299 & 300
SUB. OF LOTS 301 & 302
SUB. OF LOTS 303 & 304
SUB. OF LOTS 305 & 306
SUB. OF LOTS 307 & 308
SUB. OF LOTS 309 & 310
SUB. OF LOTS 311 & 312
SUB. OF LOTS 313 & 314
SUB. OF LOTS 315 & 316
SUB. OF LOTS 317 & 318
SUB. OF LOTS 319 & 320
SUB. OF LOTS 321 & 322
SUB. OF LOTS 323 & 324
SUB. OF LOTS 325 & 326
SUB. OF LOTS 327 & 328
SUB. OF LOTS 329 & 330
SUB. OF LOTS 331 & 332
SUB. OF LOTS 333 & 334
SUB. OF LOTS 335 & 336
SUB. OF LOTS 337 & 338
SUB. OF LOTS 339 & 340
SUB. OF LOTS 341 & 342
SUB. OF LOTS 343 & 344
SUB. OF LOTS 345 & 346
SUB. OF LOTS 347 & 348
SUB. OF LOTS 349 & 350
SUB. OF LOTS 351 & 352
SUB. OF LOTS 353 & 354
SUB. OF LOTS 355 & 356
SUB. OF LOTS 357 & 358
SUB. OF LOTS 359 & 360
SUB. OF LOTS 361 & 362
SUB. OF LOTS 363 & 364
SUB. OF LOTS 365 & 366
SUB. OF LOTS 367 & 368
SUB. OF LOTS 369 & 370
SUB. OF LOTS 371 & 372
SUB. OF LOTS 373 & 374
SUB. OF LOTS 375 & 376
SUB. OF LOTS 377 & 378
SUB. OF LOTS 379 & 380
SUB. OF LOTS 381 & 382
SUB. OF LOTS 383 & 384
SUB. OF LOTS 385 & 386
SUB. OF LOTS 387 & 388
SUB. OF LOTS 389 & 390
SUB. OF LOTS 391 & 392
SUB. OF LOTS 393 & 394
SUB. OF LOTS 395 & 396
SUB. OF LOTS 397 & 398
SUB. OF LOTS 399 & 400
SUB. OF LOTS 401 & 402
SUB. OF LOTS 403 & 404
SUB. OF LOTS 405 & 406
SUB. OF LOTS 407 & 408
SUB. OF LOTS 409 & 410
SUB. OF LOTS 411 & 412
SUB. OF LOTS 413 & 414
SUB. OF LOTS 415 & 416
SUB. OF LOTS 417 & 418
SUB. OF LOTS 419 & 420
SUB. OF LOTS 421 & 422
SUB. OF LOTS 423 & 424
SUB. OF LOTS 425 & 426
SUB. OF LOTS 427 & 428
SUB. OF LOTS 429 & 430
SUB. OF LOTS 431 & 432
SUB. OF LOTS 433 & 434
SUB. OF LOTS 435 & 436
SUB. OF LOTS 437 & 438
SUB. OF LOTS 439 & 440
SUB. OF LOTS 441 & 442
SUB. OF LOTS 443 & 444
SUB. OF LOTS 445 & 446
SUB. OF LOTS 447 & 448
SUB. OF LOTS 449 & 450
SUB. OF LOTS 451 & 452
SUB. OF LOTS 453 & 454
SUB. OF LOTS 455 & 456
SUB. OF LOTS 457 & 458
SUB. OF LOTS 459 & 460
SUB. OF LOTS 461 & 462
SUB. OF LOTS 463 & 464
SUB. OF LOTS 465 & 466
SUB. OF LOTS 467 & 468
SUB. OF LOTS 469 & 470
SUB. OF LOTS 471 & 472
SUB. OF LOTS 473 & 474
SUB. OF LOTS 475 & 476
SUB. OF LOTS 477 & 478
SUB. OF LOTS 479 & 480
SUB. OF LOTS 481 & 482
SUB. OF LOTS 483 & 484
SUB. OF LOTS 485 & 486
SUB. OF LOTS 487 & 488
SUB. OF LOTS 489 & 490
SUB. OF LOTS 491 & 492
SUB. OF LOTS 493 & 494
SUB. OF LOTS 495 & 496
SUB. OF LOTS 497 & 498
SUB. OF LOTS 499 & 500
SUB. OF LOTS 501 & 502
SUB. OF LOTS 503 & 504
SUB. OF LOTS 505 & 506
SUB. OF LOTS 507 & 508
SUB. OF LOTS 509 & 510
SUB. OF LOTS 511 & 512
SUB. OF LOTS 513 & 514
SUB. OF LOTS 515 & 516
SUB. OF LOTS 517 & 518
SUB. OF LOTS 519 & 520
SUB. OF LOTS 521 & 522
SUB. OF LOTS 523 & 524
SUB. OF LOTS 525 & 526
SUB. OF LOTS 527 & 528
SUB. OF LOTS 529 & 530
SUB. OF LOTS 531 & 532
SUB. OF LOTS 533 & 534
SUB. OF LOTS 535 & 536
SUB. OF LOTS 537 & 538
SUB. OF LOTS 539 & 540
SUB. OF LOTS 541 & 542
SUB. OF LOTS 543 & 544
SUB. OF LOTS 545 & 546
SUB. OF LOTS 547 & 548
SUB. OF LOTS 549 & 550
SUB. OF LOTS 551 & 552
SUB. OF LOTS 553 & 554
SUB. OF LOTS 555 & 556
SUB. OF LOTS 557 & 558
SUB. OF LOTS 559 & 560
SUB. OF LOTS 561 & 562
SUB. OF LOTS 563 & 564
SUB. OF LOTS 565 & 566
SUB. OF LOTS 567 & 568
SUB. OF LOTS 569 & 570
SUB. OF LOTS 571 & 572
SUB. OF LOTS 573 & 574
SUB. OF LOTS 575 & 576
SUB. OF LOTS 577 & 578
SUB. OF LOTS 579 & 580
SUB. OF LOTS 581 & 582
SUB. OF LOTS 583 & 584
SUB. OF LOTS 585 & 586
SUB. OF LOTS 587 & 588
SUB. OF LOTS 589 & 590
SUB. OF LOTS 591 & 592
SUB. OF LOTS 593 & 594
SUB. OF LOTS 595 & 596
SUB. OF LOTS 597 & 598
SUB. OF LOTS 599 & 600
SUB. OF LOTS 601 & 602
SUB. OF LOTS 603 & 604
SUB. OF LOTS 605 & 606
SUB. OF LOTS 607 & 608
SUB. OF LOTS 609 & 610
SUB. OF LOTS 611 & 612
SUB. OF LOTS 613 & 614
SUB. OF LOTS 615 & 616
SUB. OF LOTS 617 & 618
SUB. OF LOTS 619 & 620
SUB. OF LOTS 621 & 622
SUB. OF LOTS 623 & 624
SUB. OF LOTS 625 & 626
SUB. OF LOTS 627 & 628
SUB. OF LOTS 629 & 630
SUB. OF LOTS 631 & 632
SUB. OF LOTS 633 & 634
SUB. OF LOTS 635 & 636
SUB. OF LOTS 637 & 638
SUB. OF LOTS 639 & 640
SUB. OF LOTS 641 & 642
SUB. OF LOTS 643 & 644
SUB. OF LOTS 645 & 646
SUB. OF LOTS 647 & 648
SUB. OF LOTS 649 & 650
SUB. OF LOTS 651 & 652
SUB. OF LOTS 653 & 654
SUB. OF LOTS 655 & 656
SUB. OF LOTS 657 & 658
SUB. OF LOTS 659 & 660
SUB. OF LOTS 661 & 662
SUB. OF LOTS 663 & 664
SUB. OF LOTS 665 & 666
SUB. OF LOTS 667 & 668
SUB. OF LOTS 669 & 670
SUB. OF LOTS 671 & 672
SUB. OF LOTS 673 & 674
SUB. OF LOTS 675 & 676
SUB. OF LOTS 677 & 678
SUB. OF LOTS 679 & 680
SUB. OF LOTS 681 & 682
SUB. OF LOTS 683 & 684
SUB. OF LOTS 685 & 686
SUB. OF LOTS 687 & 688
SUB. OF LOTS 689 & 690
SUB. OF LOTS 691 & 692
SUB. OF LOTS 693 & 694
SUB. OF LOTS 695 & 696
SUB. OF LOTS 697 & 698
SUB. OF LOTS 699 & 700
SUB. OF LOTS 701 & 702
SUB. OF LOTS 703 & 704
SUB. OF LOTS 705 & 706
SUB. OF LOTS 707 & 708
SUB. OF LOTS 709 & 710
SUB. OF LOTS 711 & 712
SUB. OF LOTS 713 & 714
SUB. OF LOTS 715 & 716
SUB. OF LOTS 717 & 718
SUB. OF LOTS 719 & 720
SUB. OF LOTS 721 & 722
SUB. OF LOTS 723 & 724
SUB. OF LOTS 725 & 726
SUB. OF LOTS 727 & 728
SUB. OF LOTS 729 & 730
SUB. OF LOTS 731 & 732
SUB. OF LOTS 733 & 734
SUB. OF LOTS 735 & 736
SUB. OF LOTS 737 & 738
SUB. OF LOTS 739 & 740
SUB. OF LOTS 741 & 742
SUB. OF LOTS 743 & 744
SUB. OF LOTS 745 & 746
SUB. OF LOTS 747 & 748
SUB. OF LOTS 749 & 750
SUB. OF LOTS 751 & 752
SUB. OF LOTS 753 & 754
SUB. OF LOTS 755 & 756
SUB. OF LOTS 757 & 758
SUB. OF LOTS 759 & 760
SUB. OF LOTS 761 & 762
SUB. OF LOTS 763 & 764
SUB. OF LOTS 765 & 766
SUB. OF LOTS 767 & 768
SUB. OF LOTS 769 & 770
SUB. OF LOTS 771 & 772
SUB. OF LOTS 773 & 774
SUB. OF LOTS 775 & 776
SUB. OF LOTS 777 & 778
SUB. OF LOTS 779 & 780
SUB. OF LOTS 781 & 782
SUB. OF LOTS 783 & 784
SUB. OF LOTS 785 & 786
SUB. OF LOTS 787 & 788
SUB. OF LOTS 789 & 790
SUB. OF LOTS 791 & 792
SUB. OF LOTS 793 & 794
SUB. OF LOTS 795 & 796
SUB. OF LOTS 797 & 798
SUB. OF LOTS 799 & 800
SUB. OF LOTS 801 & 802
SUB. OF LOTS 803 & 804
SUB. OF LOTS 805 & 806
SUB. OF LOTS 807 & 808
SUB. OF LOTS 809 & 810
SUB. OF LOTS 811 & 812
SUB. OF LOTS 813 & 814
SUB. OF LOTS 815 & 816
SUB. OF LOTS 817 & 818
SUB. OF LOTS 819 & 820
SUB. OF LOTS 821 & 822
SUB. OF LOTS 823 & 824
SUB. OF LOTS 825 & 826
SUB. OF LOTS 827 & 828
SUB. OF LOTS 829 & 830
SUB. OF LOTS 831 & 832
SUB. OF LOTS 833 & 834
SUB. OF LOTS 835 & 836
SUB. OF LOTS 837 & 838
SUB. OF LOTS 839 & 840
SUB. OF LOTS 841 & 842
SUB. OF LOTS 843 & 844
SUB. OF LOTS 845 & 846
SUB. OF LOTS 847 & 848
SUB. OF LOTS 849 & 850
SUB. OF LOTS 851 & 852
SUB. OF LOTS 853 & 854
SUB. OF LOTS 855 & 856
SUB. OF LOTS 857 & 858
SUB. OF LOTS 859 & 860
SUB. OF LOTS 861 & 862
SUB. OF LOTS 863 & 864
SUB. OF LOTS 865 & 866
SUB. OF LOTS 867 & 868
SUB. OF LOTS 869 & 870
SUB. OF LOTS 871 & 872
SUB. OF LOTS 873 & 874
SUB. OF LOTS 875 & 876
SUB. OF LOTS 877 & 878
SUB. OF LOTS 879 & 880
SUB. OF LOTS 881 & 882
SUB. OF LOTS 883 & 884
SUB. OF LOTS 885 & 886
SUB. OF LOTS 887 & 888
SUB. OF LOTS 889 & 890
SUB. OF LOTS 891 & 892
SUB. OF LOTS 893 & 894
SUB. OF LOTS 895 & 896
SUB. OF LOTS 897 & 898
SUB. OF LOTS 899 & 900
SUB. OF LOTS 901 & 902
SUB. OF LOTS 903 & 904
SUB. OF LOTS 905 & 906
SUB. OF LOTS 907 & 908
SUB. OF LOTS 909 & 910
SUB. OF LOTS 911 & 912
SUB. OF LOTS 913 & 914
SUB. OF LOTS 915 & 916
SUB. OF LOTS 917 & 918
SUB. OF LOTS 919 & 920
SUB. OF LOTS 921 & 922
SUB. OF LOTS 923 & 924
SUB. OF LOTS 925 & 926
SUB. OF LOTS 927 & 928
SUB. OF LOTS 929 & 930
SUB. OF LOTS 931 & 932
SUB. OF LOTS 933 & 934
SUB. OF LOTS 935 & 936
SUB. OF LOTS 937 & 938
SUB. OF LOTS 939 & 940
SUB. OF LOTS 941 & 942
SUB. OF LOTS 943 & 944
SUB. OF LOTS 945 & 946
SUB. OF LOTS 947 & 948
SUB. OF LOTS 949 & 950
SUB. OF LOTS 951 & 952
SUB. OF LOTS 953 & 954
SUB. OF LOTS 955 & 956
SUB. OF LOTS 957 & 958
SUB. OF LOTS 959 & 960
SUB. OF LOTS 961 & 962
SUB. OF LOTS 963 & 964
SUB. OF LOTS 965 & 966
SUB. OF LOTS 967 & 968
SUB. OF LOTS 969 & 970
SUB. OF LOTS 971 & 972
SUB. OF LOTS 973 & 974
SUB. OF LOTS 975 & 976
SUB. OF LOTS 977 & 978
SUB. OF LOTS 979 & 980
SUB. OF LOTS 981 & 982
SUB. OF LOTS 983 & 984
SUB. OF LOTS 985 & 986
SUB. OF LOTS 987 & 988
SUB. OF LOTS 989 & 990
SUB. OF LOTS 991 & 992
SUB. OF LOTS 993 & 994
SUB. OF LOTS 995 & 996
SUB. OF LOTS 997 & 998
SUB. OF LOTS 999 & 1000

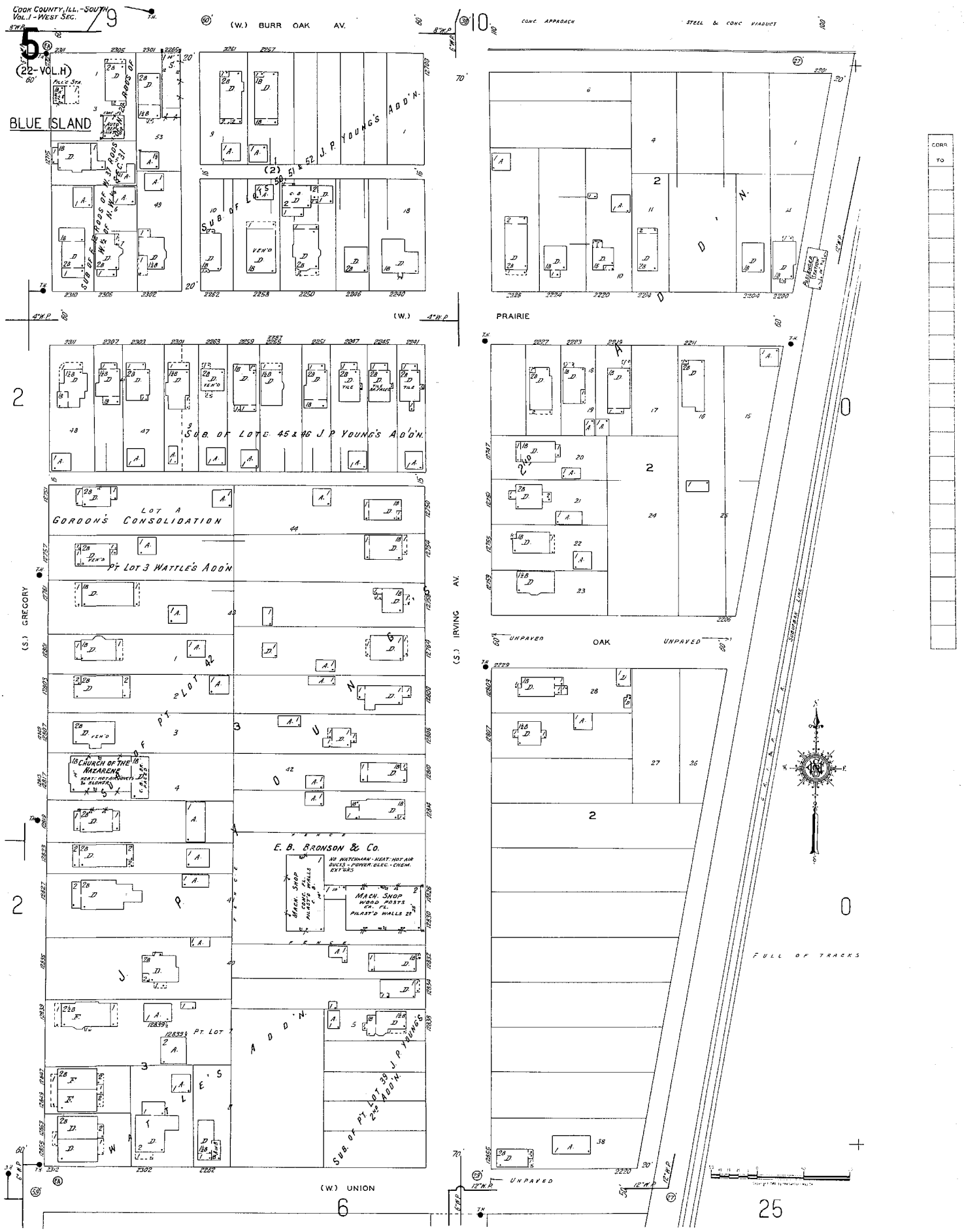
COOK COUNTY, ILL.-SOUTH
VOL. I - WEST SEC.
5
(22-VOL.H)
BLUE ISLAND
(W.) BURR OAK AV.
CONC. APPROACH
STEEL & CONC. VIADUCT
J. P. YOUNG'S ADD'N.
SUB. OF E. 1/2 RODS OF W. 1/2 RODS
SUB. OF E. 1/2 RODS OF N. 1/2 RODS
(W.)
PRAIRIE
SUB. OF LOTS 45 & 46 J. P. YOUNG'S ADD'N.
LOT A
GORDON'S CONSOLIDATION
PT. LOT 3 WATTLE'S ADD'N
(S.) GREGORY
(S.) IRVING AV.
CHURCH OF THE NAZARENE
E. B. BRONSON & Co.
NO WATCHMAN - HEAT - HOT AIR DUCTS - POWER - ELEC. - CHEM. EXT'GRS
MACH. SHOP WOOD POSTS CR. FL. PILAST'D WALLS
PT. LOT 7
SUB. OF PT. LOT 39 J. P. YOUNG'S 2ND ADD'N.
(W.) UNION
OAK
UNPAVED
FULL OF TRACKS
CORR TO
6
25

(15-D-1)
COOK COUNTY, ILL.-SOUTH
VOL. I - WEST SEC.

3

(26-VOL. H)

BLUE ISLAND

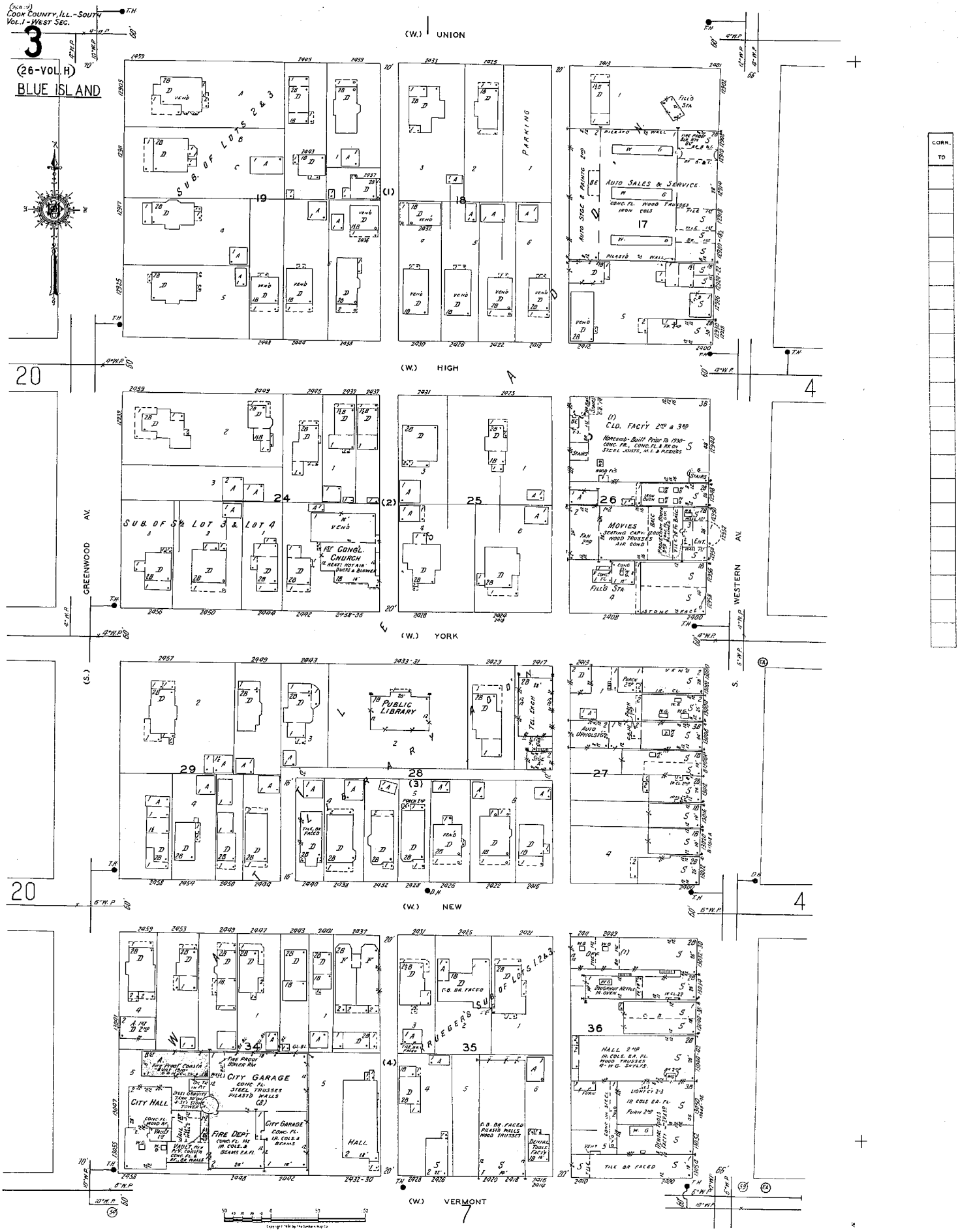

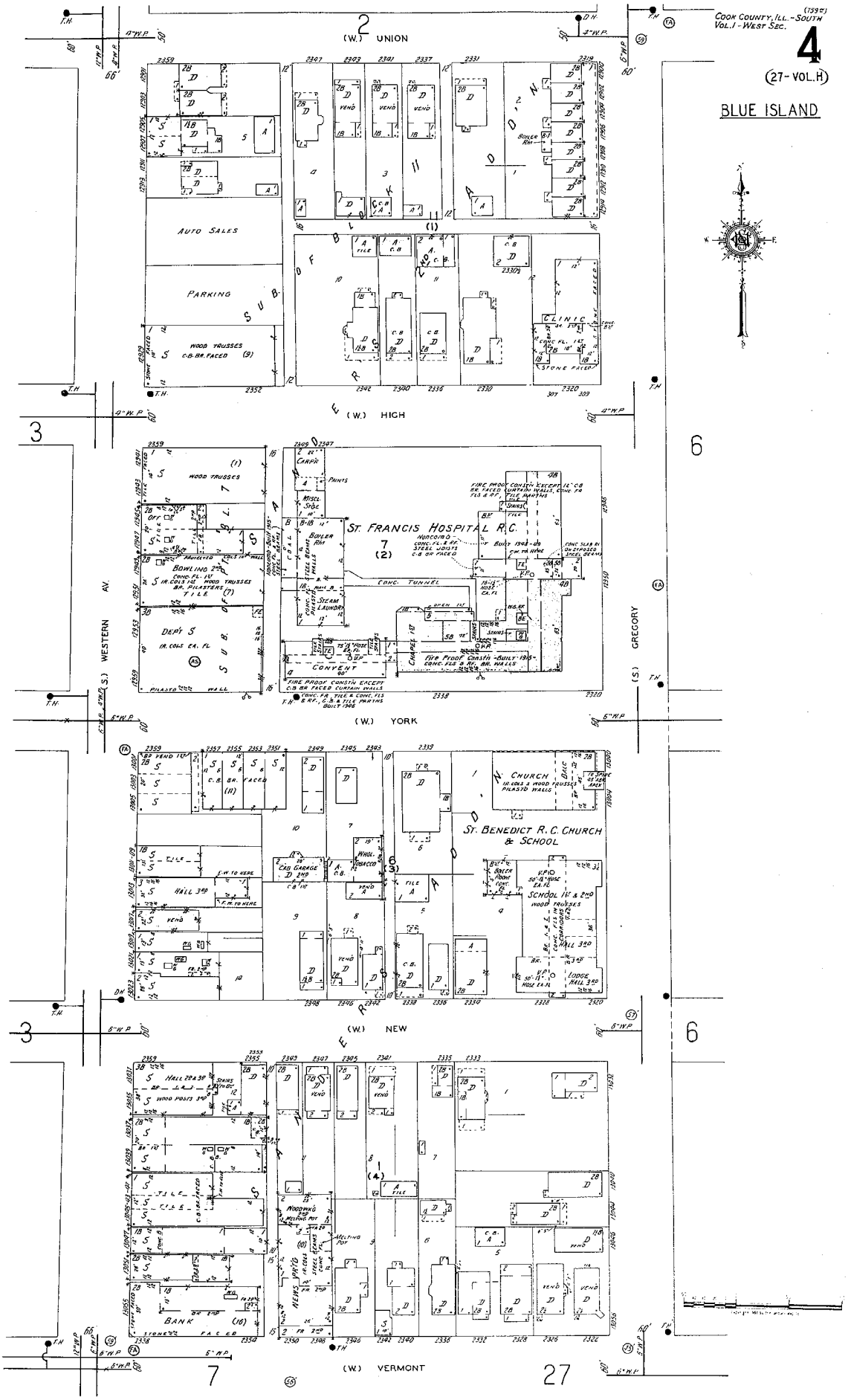
COOK COUNTY, ILL. - SOUTH
VOL. 1 - WEST SEC.
4
(27-VOL. H)
BLUE ISLAND
(W.) UNION
(W.) HIGH
(W.) YORK
(W.) NEW
(W.) VERMONT
WESTERN AV.
GREGORY
AUTO SALES
PARKING
CLINIC
ST. FRANCIS HOSPITAL R.C.
CONVENT
ST. BENEDICT R.C. CHURCH & SCHOOL
BANK

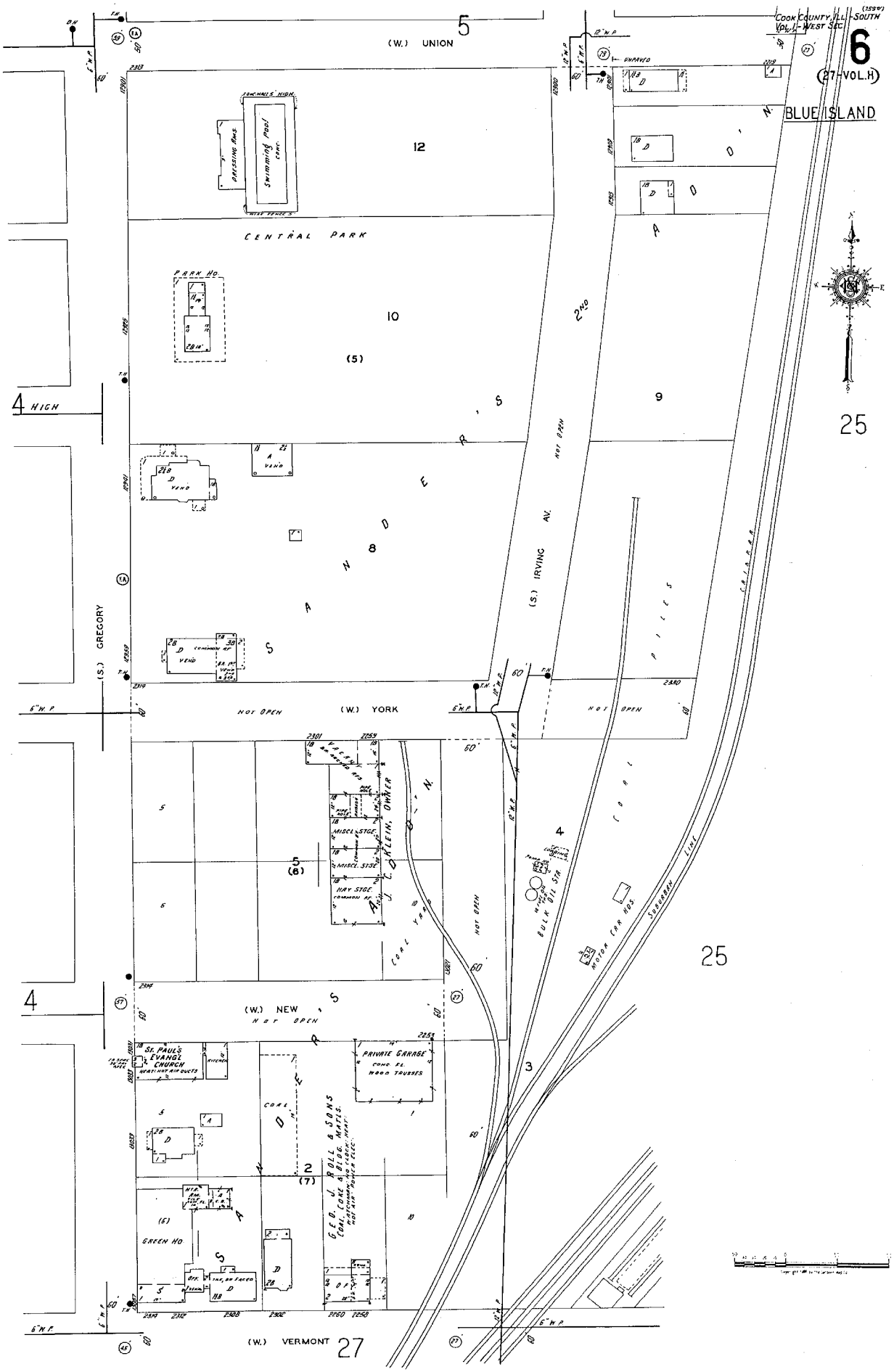
COOK COUNTY, ILL. - SOUTH
VOL. I - WEST SEC.
6
(27-VOL.H)
BLUE ISLAND
(W.) UNION
5
12
CENTRAL PARK
PARK HO.
10
(5)
9
4 HIGH
(S.) GREGORY
(S.) IRVING AV.
NOT OPEN
8
(W.) YORK
NOT OPEN
NOT OPEN
5
(8)
MISCL. STGE.
HAY STGE.
COAL YARD
NOT OPEN
BULK OIL STA.
MOTOR TRK. HOS.
SOUTHERN LINE
25
4
(W.) NEW
NOT OPEN
ST. PAUL'S EVANGL. CHURCH
PRIVATE GARAGE
COAL
2
(7)
GEO. J. ROLL & SONS
GREEN HO.
(6)
(W.) VERMONT
27

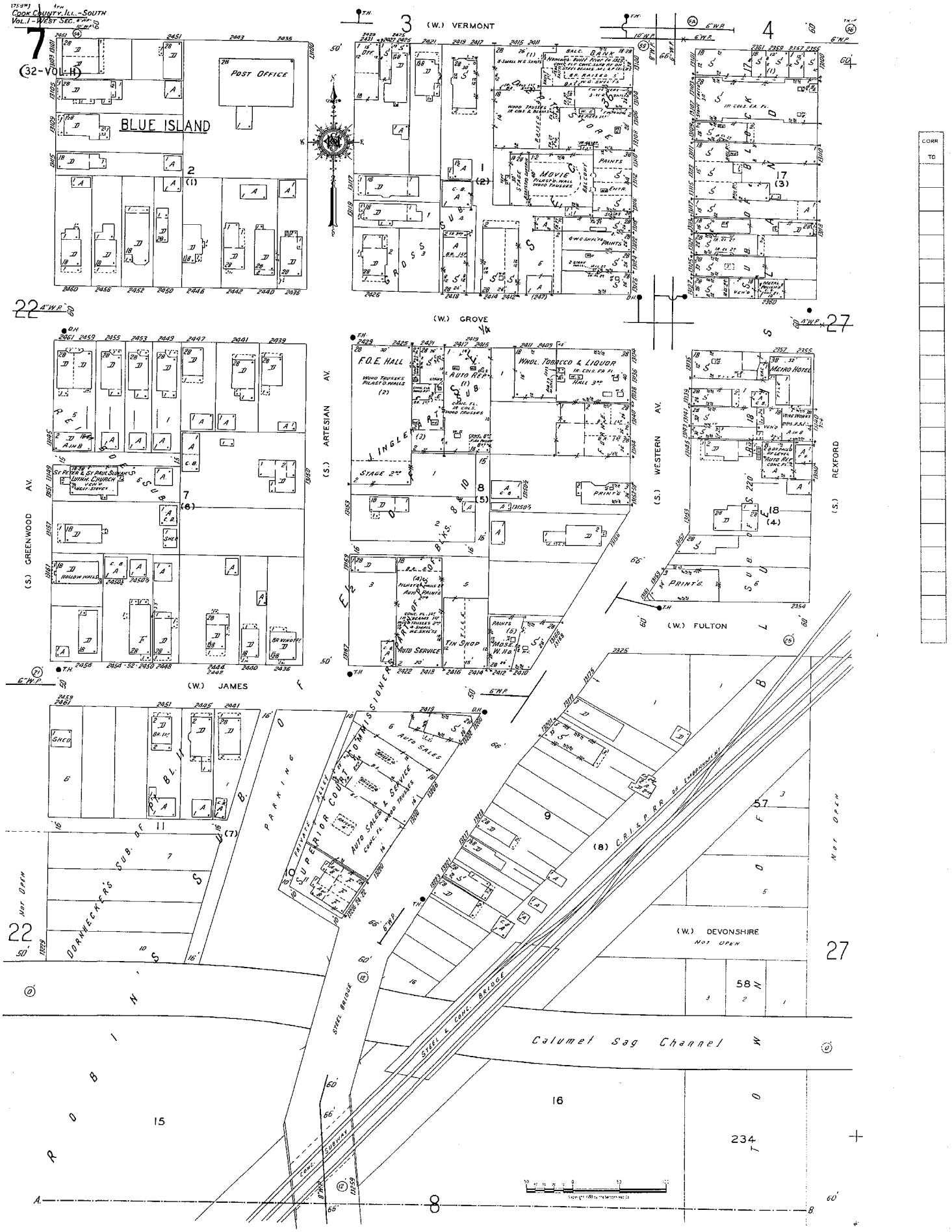
Cook County, Ill. - South
Vol. 1 - West Sec.
7
(32-VOL. H)
BLUE ISLAND
POST OFFICE
(W.) VERMONT
(W.) GROVE
(W.) JAMES
(W.) FULTON
(W.) DEVONSHIRE
NOT OPEN
(S.) GREENWOOD AV.
(S.) ARTESIAN AV.
(S.) WESTERN AV.
(S.) REXFORD
F.O.E. HALL
WHOL. TOBACCO & LIQUOR
METRO HOTEL
MOVIE
BANK
PRINTS
AUTO SERVICE
TIN SHOP
AUTO SALES & SERVICE
SUPERIOR COURT COMMISSIONERS
PARKING
DORNECKER'S SUB. OF
STEEL BRIDGE
STEEL & CONC. BRIDGE
Calumet Sag Channel
CONC. SUBWAY
C.R.I.&P.R.R. DE EMBANKMENT
CORR TO

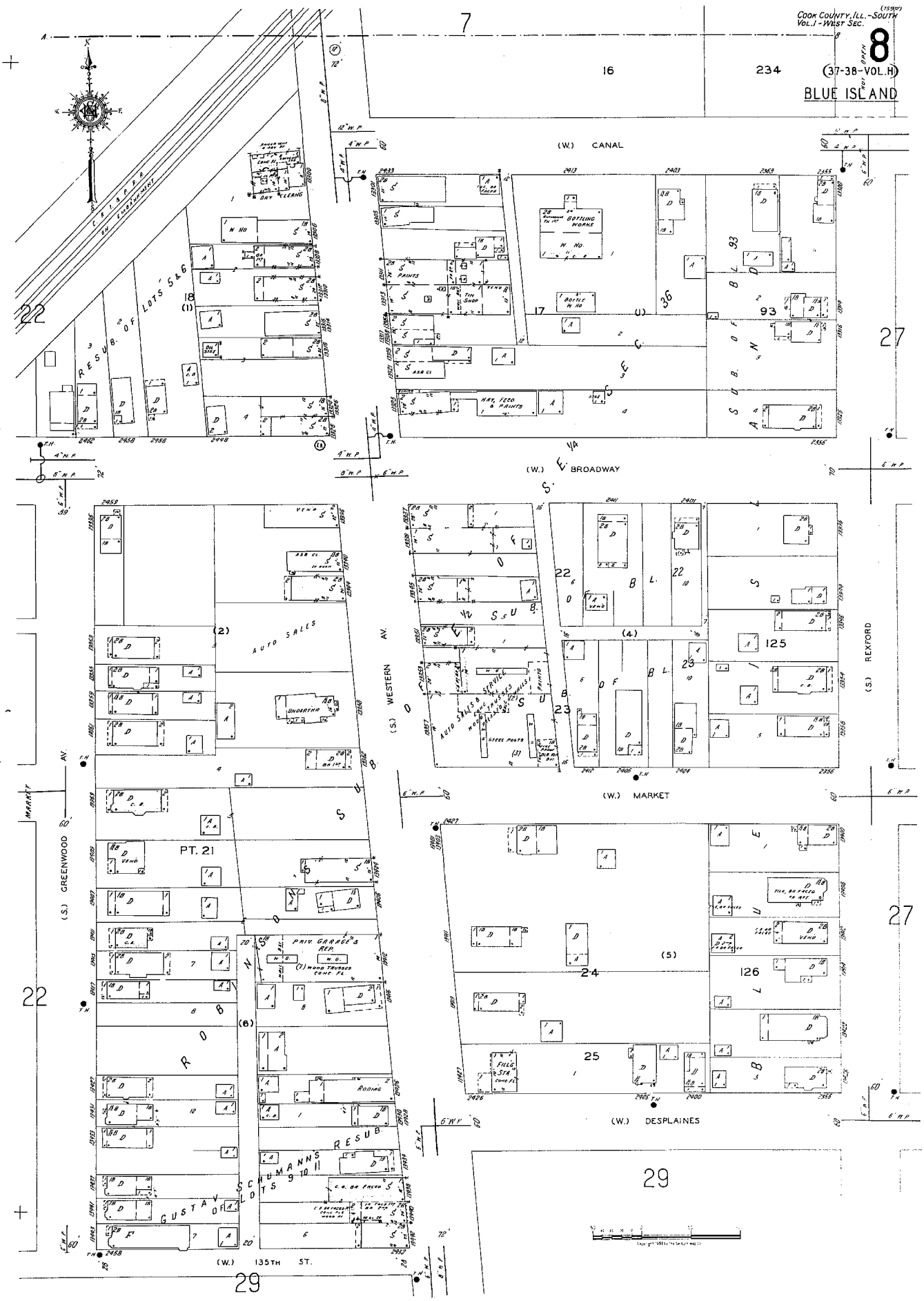
COOK COUNTY, ILL.-SOUTH
VOL. I - WEST SEC.
8
(37-38-VOL.H)
BLUE ISLAND
(W.) CANAL
(W.) BROADWAY
(W.) MARKET
(W.) DESPLAINES
(W.) 135TH ST.
(S.) WESTERN AV.
(S.) REXFORD
(S.) GREENWOOD AV.
MARKET
BOTTLING WORKS
PAINTS
TIN SHOP
HAY, FEED & PAINTS
AUTO SALES
UNDERTAKER
AUTO SALES & SERVICE
PRIV. GARAGES & REPS.
ROOFING
FILLG. STA.
RESUB. OF LOTS 5 & 6
RESUB. OF LOTS 9 & 10 SCHUMANN'S
GUSTAV
PT. 21
22
23
24
25
27
29
125
126
93
36
17
18

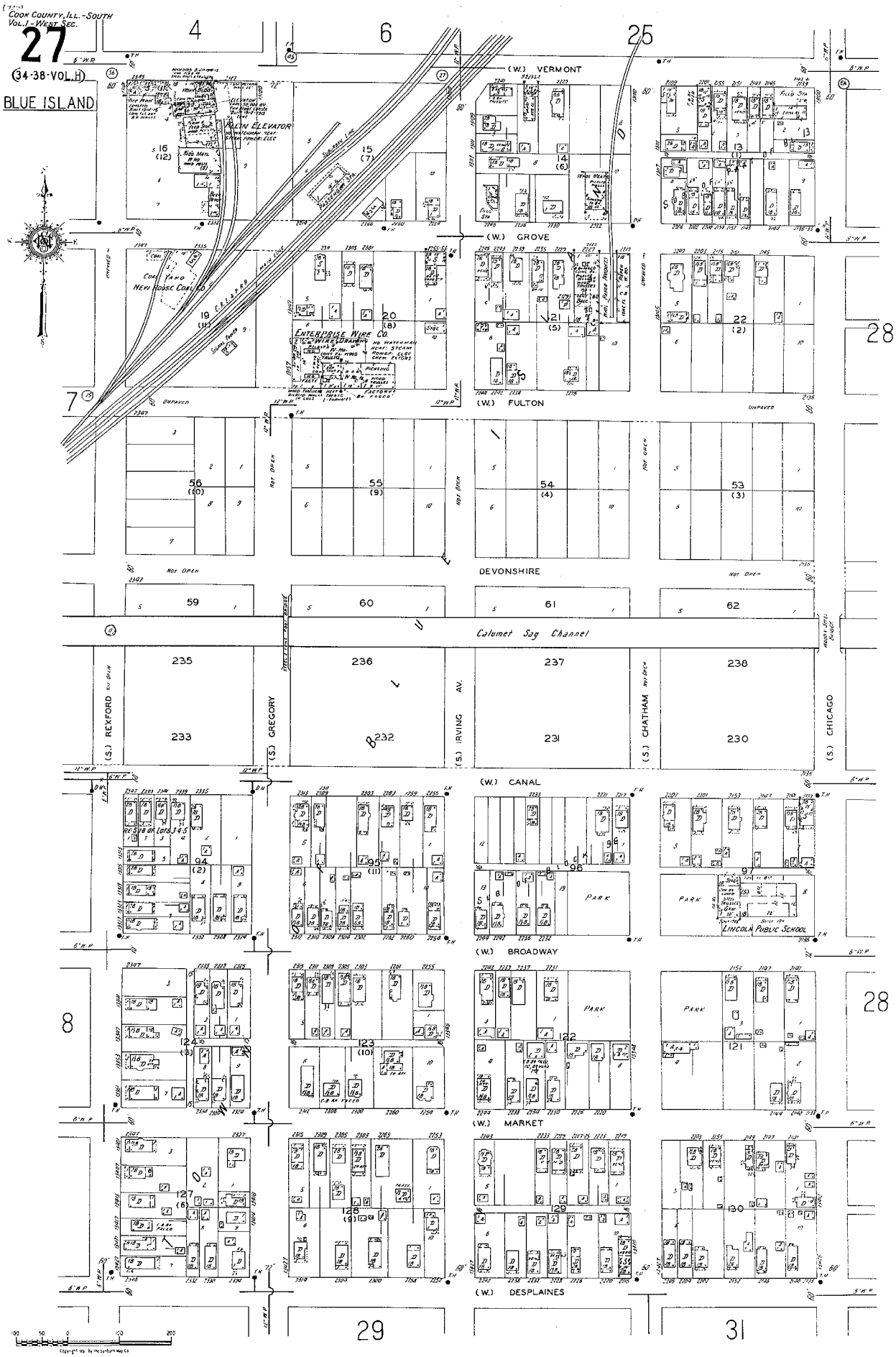
COOK COUNTY, ILL.-SOUTH
VOL. I-WEST SEC.
27
(34-38-VOL. H)
BLUE ISLAND
(W.) VERMONT
(W.) GROVE
(W.) FULTON
DEVONSHIRE
Calumet Sag Channel
(S.) REXFORD
(S.) GREGORY
(S.) IRVING AV.
(S.) CHATHAM
(S.) CHICAGO
(W.) CANAL
(W.) BROADWAY
(W.) MARKET
(W.) DESPLAINES
ALTH ELEVATOR
ENTERPRISE WIRE CO.
PARK
LINCOLN PUBLIC SCHOOL
CORR TO

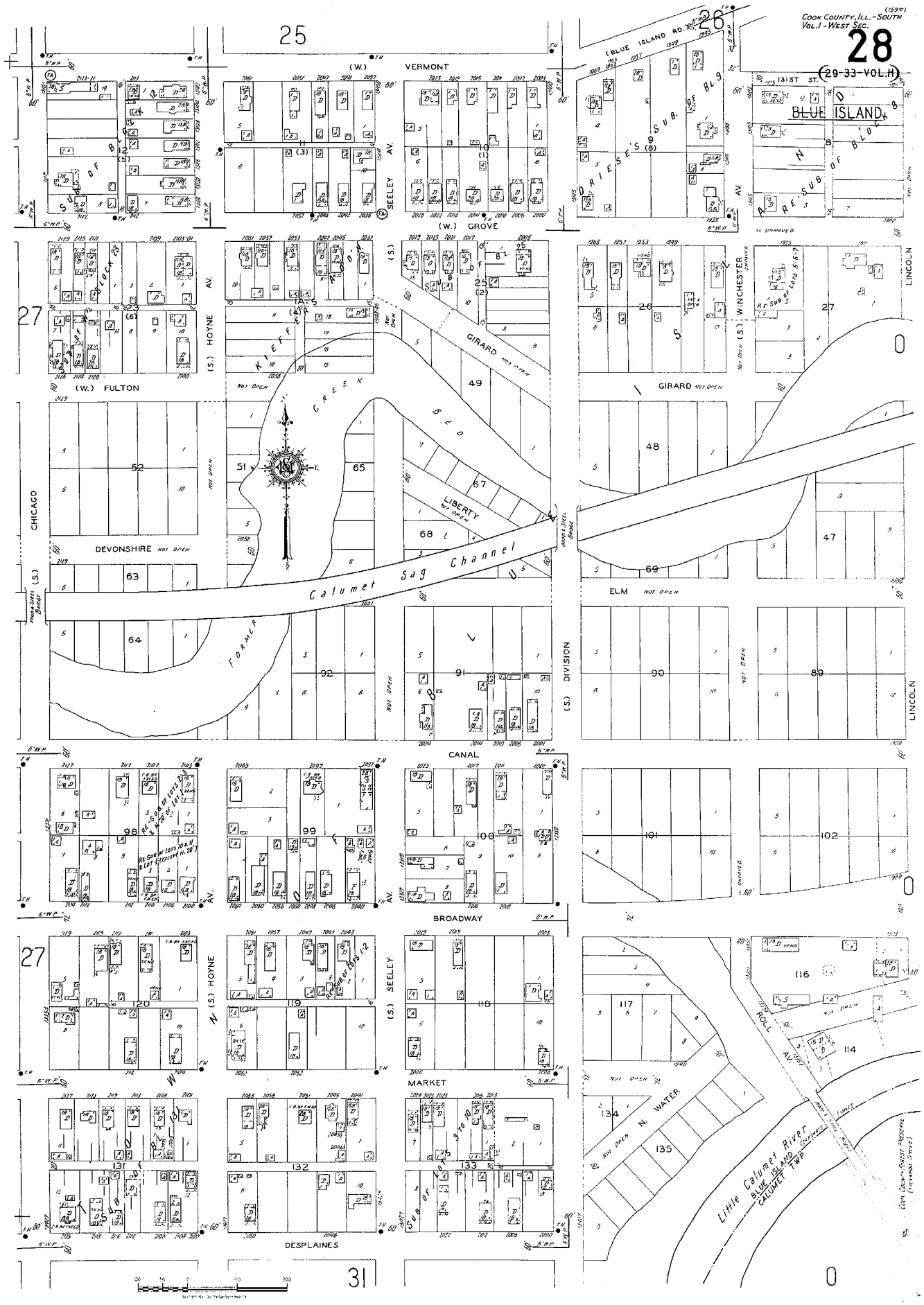
COOK COUNTY, ILL.-SOUTH
VOL.1-WEST SEC.
28
(29-33-VOL.H)
25
26
27
31
(W.) VERMONT
(W.) GROVE
(BLUE ISLAND RD.)
131ST ST.
BLUE ISLAND
SEELEY AV.
HOYNE AV.
(S.) HOYNE
(S.) SEELEY
(W.) FULTON
GIRARD NOT OPEN
WINCHESTER
LINCOLN
CHICAGO
DEVONSHIRE NOT OPEN
ELM NOT OPEN
(S.) DIVISION
CANAL
BROADWAY
MARKET
DESPLAINES
N. WATER
BOLL AV.
Calumet Sag Channel
Little Calumet River
BLUE ISLAND
CALUMET TWP.
FORMER CREEK BED
LIBERTY NOT OPEN
NOT OPEN
Illinois Steel Bridge

REPORT

EVERGREEN PARK

POPULATION: 13,000.
PREVAILING WINDS: N.E. & N.W.
PAVING: 50 miles concrete and macadam.

WATER FACILITIES

Municipally owned. Supply from Chicago through 8" connection at 87th St. and Kedzie Ave. and one 8" connection at 95th and Western Ave. Direct pressure system. 1 American Well Works pump capacity 300 G.P.M. and 1 American Well Works pump capacity 600 G.P.M. 6,000 gallon reservoir. 70 miles 6", 8" and 12" mains. 325 triple hydrants. Average daily consumption 1,080,000 gallons. Domestic and fire pressure at 95th St. and Kedzie Ave. is 24 lbs.

FIRE DEPARTMENT

Volunteer. 1 chief, 1 assistant chief and 30 men. Paid by call. 2 stations.

STATION NO. 1: 1 Ford truck with 750 G.P.M. Hale pump, 250 gallon booster tank, 700' 2½" hose, 400' 1½" hose and 250' 1" hose. 1 American-LaFrance truck with 500 G.P.M. pump, 500' 2½" hose, 200' 1½" hose.

STATION NO. 2: 1 Ford truck with 500 G.P.M. pump, 200 gallon booster tank, 500' 2½" hose, 200' 1½" hose and 200' 1" hose.

Alarm by siren and telephone.

FIRE-RESISTIVE ROOFING ORDINANCE adopted 1942. prohibits construction or replacement of wood shingle roofs.

NO FIRE LIMITS.

MERRIONETTE PARK

POPULATION: 950.
PREVAILING WINDS: N.E. & N.W.
PAVING: 2 miles.

WATER FACILITIES

Water supply direct from Chicago. 4700' of 8" mains. 13 triple hydrants. Average daily consumption approximately 75,000 gallons. Pressure 37 lbs.

FIRE DEPARTMENT

Volunteer. 1 chief, 1 assistant chief, 25 men. Paid by call. 1 station. 1 Ahrens-Fox triple combination pumper capacity 750 G.P.M. 250' 2½" hose, 150' 1½" hose, 150' booster hose and one 75 gallon booster tank.

Fire alarm by telephone and siren.

FIRE-RESISTIVE ROOFING ORDINANCE adopted May 1, 1946.

GARDEN HOMES (sheets 74 & 75)

WORTH TWP.

POPULATION: 500.
PREVAILING WINDS: N.E. & N.W.
PAVING: 5 miles macadam.

WATER FACILITIES: None.

FIRE DEPARTMENT

Volunteer. 1 chief, 1 assistant chief, 28 men. 1 station. 1 American-LaFrance truck with 500 G.P.M. Hale pump, 500 gallon booster tank, 250' 1½" hose, 150' 1" hose. 1 Ford truck with 200 G.P.M. American-LaFrance pump, 250 gallon booster tank, 200' 2½" hose, 200' 1½", four 125 lb. carbon dioxide cylinders tied in manifold, 400' 2½" hose, 200' 1" hose, one 50 lb. foam generator unit.

Alarm by siren automatically controlled from Blue Island Telephone Exchange.

NO FIRE-RESISTIVE ROOFING ORDINANCE.

NOTE:
ALL TERRITORY SHOWN WITHIN THE CHICAGO CITY LIMITS IS WITHIN THE ABSOLUTE FIRE LIMITS

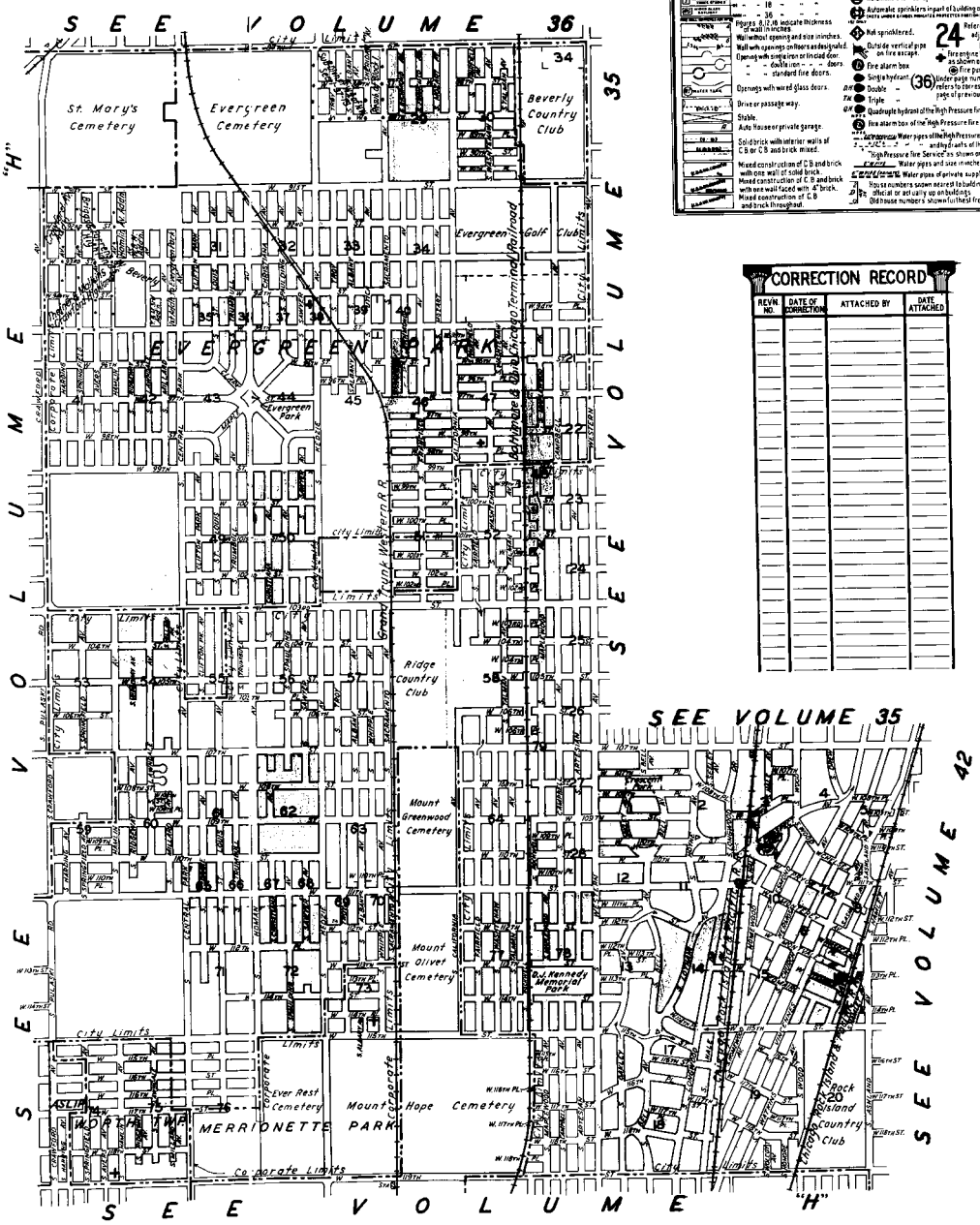



CORRECTION RECORD			
REVN. NO.	DATE OF CORRECTION	ATTACHED BY	DATE ATTACHED

SCALE 1325 FT. TO AN INCH
(Approx.)

19
17
0
S. HALE AV.
S. LONGWOOD DR.
S. BELL AV.
S. OAKLEY AV.
S. WESTERN AV.
W. 117TH ST.
W. 118TH ST.
W. 116TH PL.
W. 119TH ST.
CALUMET PARK
CHICAGO BLUE ISLAND
BLUE ISLAND CONN TO CHICAGO-DESPLAINES
9 (99)
10 (102)
11 (100)
2
3
4
5
6
7
8

W. 115TH ST.
W. 116TH ST.
W. 117TH ST.
W. 117TH PL.
W. 118TH ST.
W. 119TH ST.
S. HOMEWOOD AV.
S. CHURCH
S. VINCENNES AV.
S. WATKINS AV.
S. WOOD
S. WOLCOTT (S. LINCOLN) AV.
S. HONORE
SACRED HEART R.C. CHURCH
CHURCH (COLORED)
MACHINE SHOP
FLYING STA.
NOT OPEN
UNPAVED
C.R.I.&P.R.R.
CHICAGO CALUMET PARK
S E E V O L U M E "H"

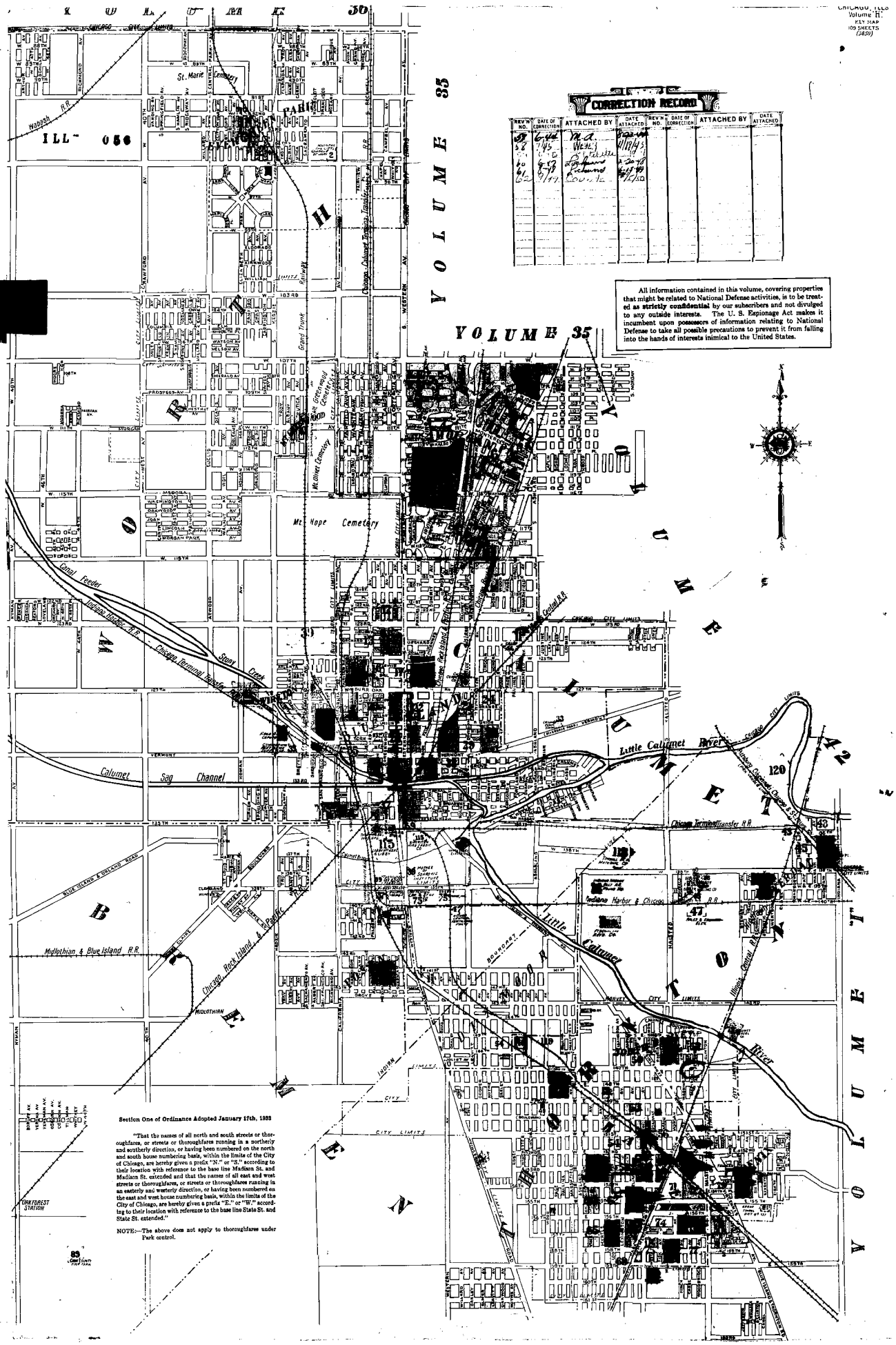
CHICAGO, ILLS
Volume H
KEY MAP
109 SHEETS
(2459)
CORRECTION RECORD
REV'N NO.
DATE OF CORRECTION
ATTACHED BY
DATE ATTACHED
All information contained in this volume, covering properties that might be related to National Defense activities, is to be treated as strictly confidential by our subscribers and not divulged to any outside interests. The U. S. Espionage Act makes it incumbent upon possessors of information relating to National Defense to take all possible precautions to prevent it from falling into the hands of interests inimical to the United States.
VOLUME 35
St. Marie Cemetery
Wabash R.R.
Grand Trunk Railway
Chicago-Calumet Terminal Transfer
Mt. Olivet Cemetery
Mt. Hope Cemetery
Canal Feeder
Indiana Harbor R.R.
Chicago Terminal Transfer
Stony Creek
Calumet Sag Channel
Little Calumet River
Chicago Terminal Transfer R.R.
Indiana Harbor & Chicago R.R.
Blue Island & Oakland Road
Midlothian & Blue Island R.R.
Chicago Rock Island & Pacific
Illinois Central R.R.
Harvey City Limits
Indian Limits
City Limits
Boundary
Section One of Ordinance Adopted January 17th, 1933
"That the names of all north and south streets or thoroughfares, or streets or thoroughfares running in a northerly and southerly direction, or having been numbered on the north and south house numbering basis, within the limits of the City of Chicago, are hereby given a prefix "N." or "S." according to their location with reference to the base line Madison St. and Madison St. extended and that the names of all east and west streets or thoroughfares, or streets or thoroughfares running in an easterly and westerly direction, or having been numbered on the east and west house numbering basis, within the limits of the City of Chicago, are hereby given a prefix "E." or "W." according to their location with reference to the base line State St. and State St. extended."
NOTE:—The above does not apply to thoroughfares under Park control.
OAKFOREST STATION

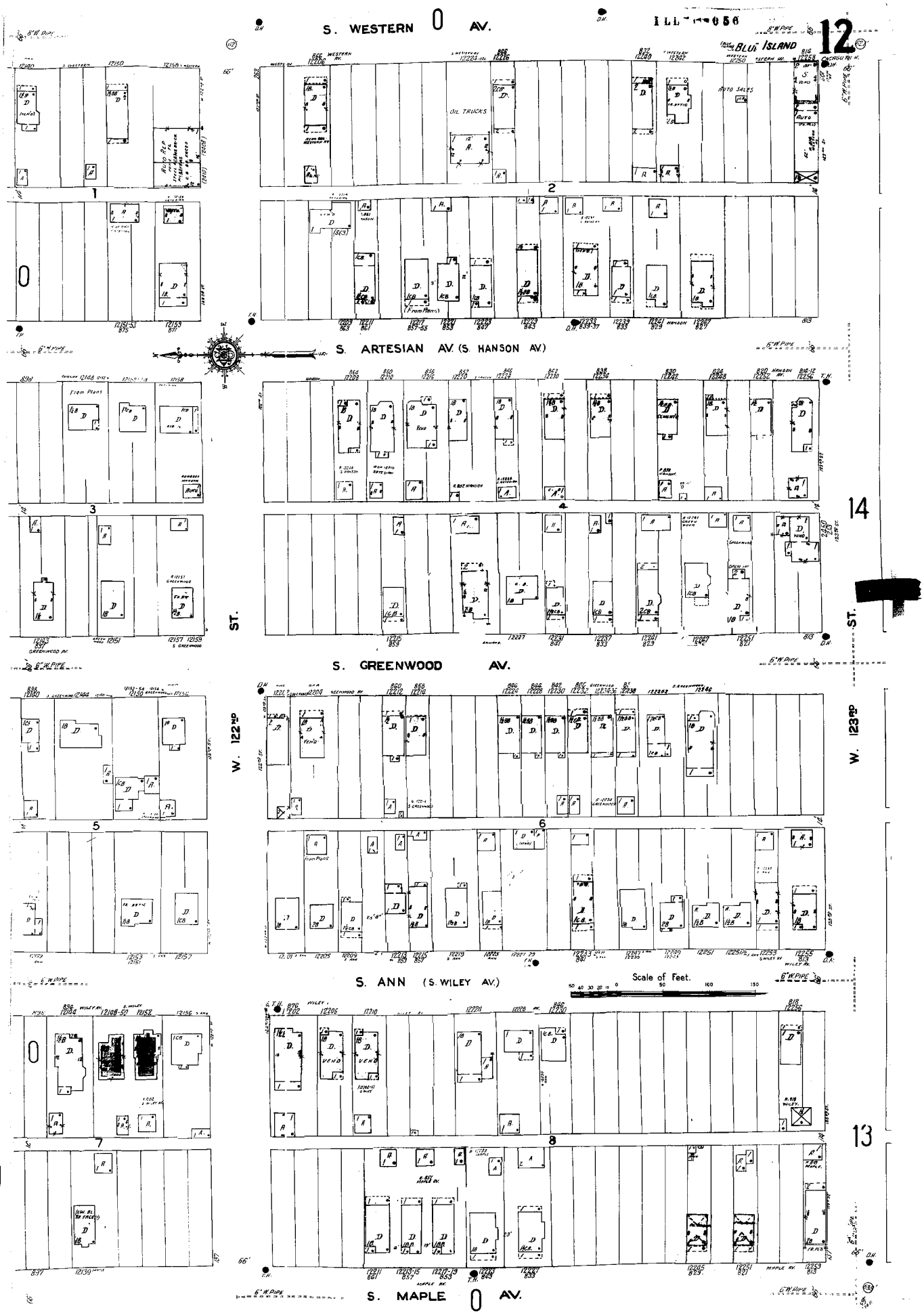
S. WESTERN 0 AV.
ILL 056
12
BLUE ISLAND
OIL TRUCKS
AUTO SALES
S. ARTESIAN AV. (S. HANSON AV.)
14
S. GREENWOOD AV.
W. 122ND ST.
W. 123RD ST.
S. ANN (S. WILEY AV.)
Scale of Feet.
13
S. MAPLE 0 AV.

THE SECTIONS NORTH OF W. 119TH ST. ON THIS SHEET LAST REVISED SEPT. 1949. HEREAFTER THIS TERRITORY WILL BE SHOWN IN CHICAGO VOL 49 AND NO LONGER WILL BE CORRECTED IN THIS VOLUME
W. 117TH ST.
(WINFIELD AV.)
S. HALE (LONGWOOD DRIVE) AV.
CHURCH (OAK AV.)
S. VINCENNES AV.
S. WATKINS AV.
W. 118TH ST.
(CLARE AV.)
W. 117TH PL.
S. LINCOLN (WATKINS PL.)
S. HONORE
WOOD
CHURCH
CITY LIMITS
W. 119 ST.
WASHINGTON AV.
Scale 100 Ft. to One Inch.
ILLINOIS BRICK CO. YARD No 17
W. 119TH ST.
W. 118TH (RIDGE AV) ST.
PAGE
BUTTERFIELD
120TH ST.
W. 117TH (DR.) ST.
SACRED HEART R.C. CHURCH
ILLINOIS BRICK CO. YARD No 17
GREAT LAKES BY-PRODUCTS CO.
VINCENNES AV.
W. 120TH ST.
121ST ST.
TRAILER FACTY

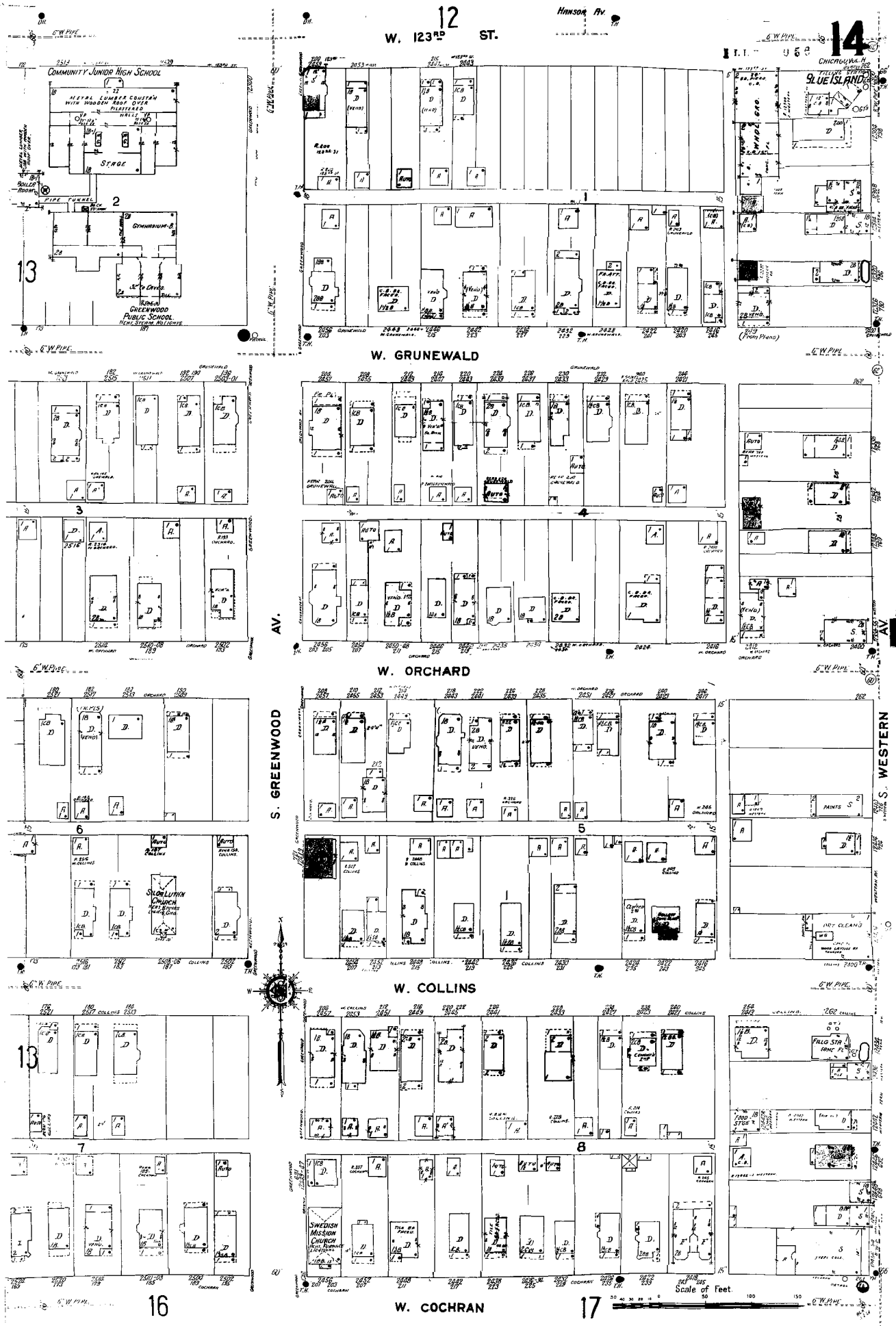
12
W. 123RD ST.
HANSON AV
14
CHICAGO VAL. R.R.
BLUE ISLAND
COMMUNITY JUNIOR HIGH SCHOOL
METAL LUMBER COVERS WITH WOODEN ROOF OVER PLASTERED
STAGE
BOILER ROOM
PIPE TUNNEL
GYMNASIUM-B.
13
REM. GREENWOOD PUBLIC SCHOOL
W. GRUNEWALD
3
4
W. ORCHARD
AV.
S. GREENWOOD
6
5
ST. LUTHER CHURCH
W. COLLINS
S. WESTERN
PAINTS
DRY CLEANS
13
7
8
SWEDISH MISSION CHURCH
W. COCHRAN
16
17
Scale of Feet.

1949

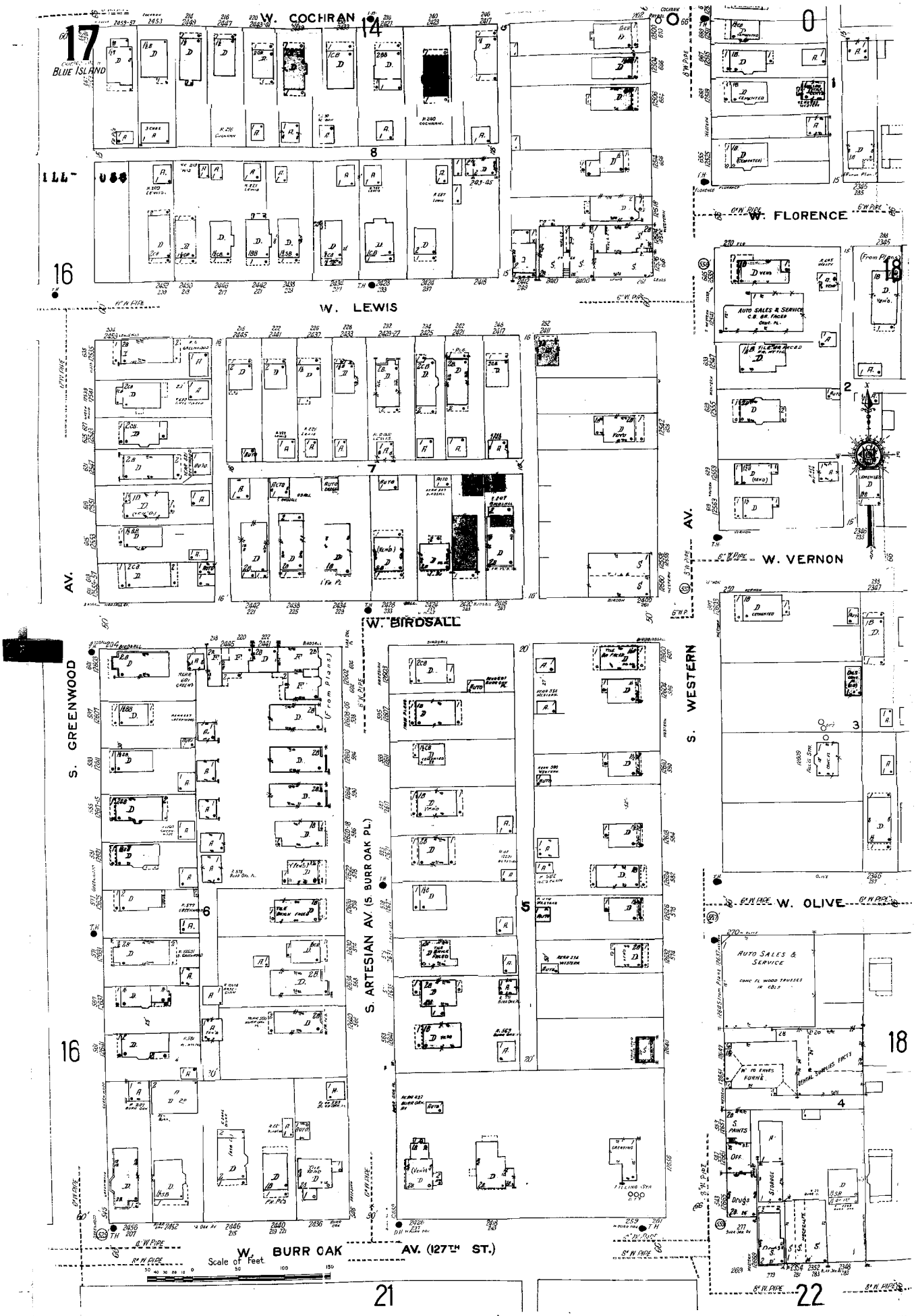
W. COCHRAN
W. LEWIS
W. FLORENCE
W. VERNON
W. BIRDSALL
W. OLIVE
W. BURR OAK AV. (127TH ST.)
S. GREENWOOD AV.
S. ARTESIAN AV. (S. BURR OAK PL.)
S. WESTERN AV.
BLUE ISLAND
AUTO SALES & SERVICE
Scale of Feet

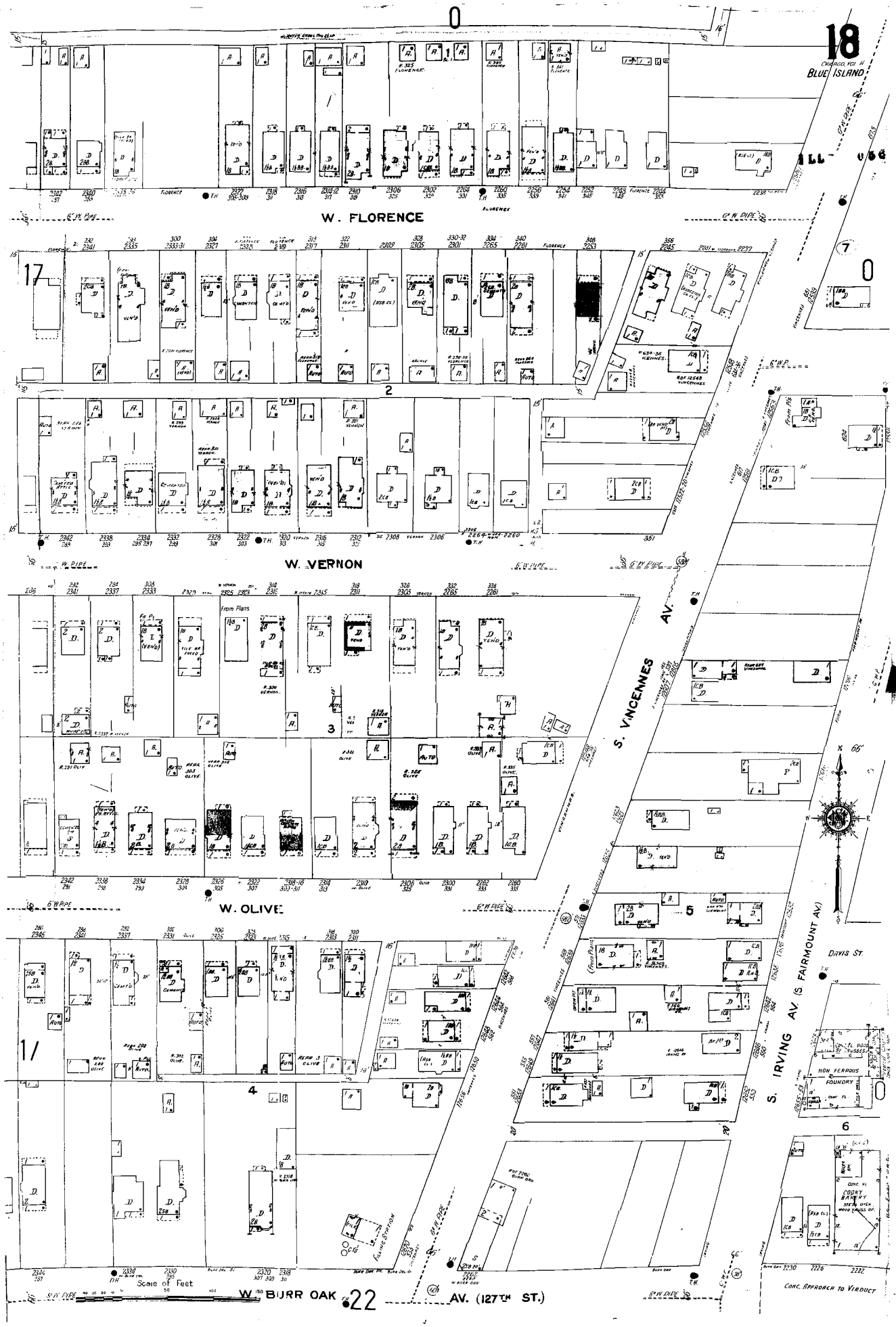
18
BLUE ISLAND
W. FLORENCE
W. VERNON
W. OLIVE
S. VINCENNES AV.
S. IRVING AV. (S. FAIRMOUNT AV.)
DAVIS ST.
W. BURR OAK AV. (127TH ST.)
Scale of Feet
NON FERROUS FOUNDRY
COOKY BAKERY
CONC. APPROACH TO VIADUCT

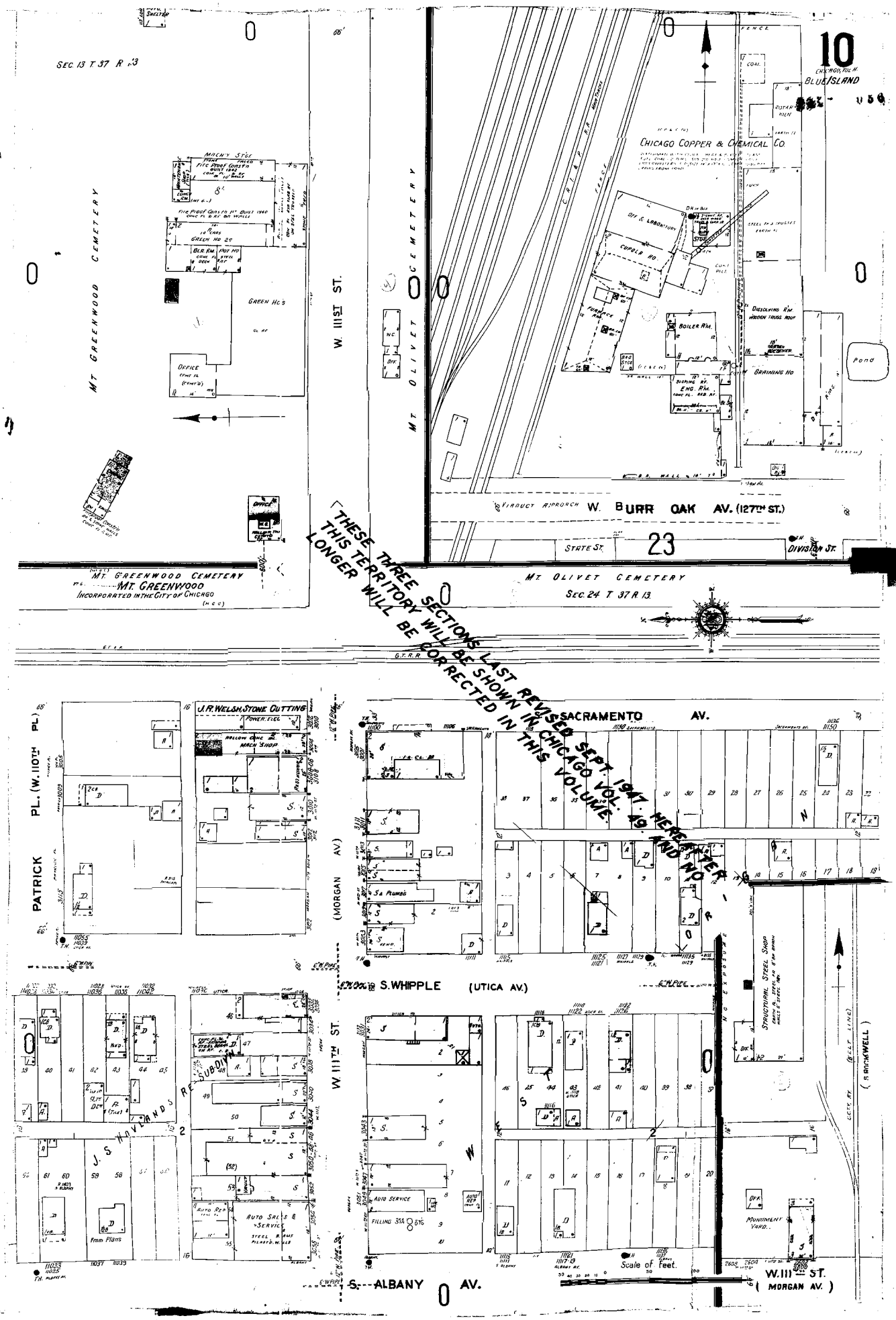
10
BLUE ISLAND
SEC. 13 T. 37 R. 13
MT GREENWOOD CEMETERY
W. 111ST ST.
MT OLIVET CEMETERY
CHICAGO COPPER & CHEMICAL CO.
CUPOLA HO.
BOILER RM.
BRINING HO
Pond
VIADUCT APPROACH W. BURR OAK AV. (127TH ST.)
STATE ST.
23
DIVISION ST.
MT. GREENWOOD CEMETERY
MT. GREENWOOD
INCORPORATED IN THE CITY OF CHICAGO
MT OLIVET CEMETERY
SEC. 24 T. 37 R. 13
G.T.R.R.
THESE THREE SECTIONS LAST REVISED SEPT. 1947. HEREAFTER THIS TERRITORY WILL BE SHOWN IN CHICAGO VOL. 49 AND NO LONGER WILL BE CORRECTED IN THIS VOLUME.
PATRICK PL. (W. 110TH PL.)
J.R. WELSH, STONE CUTTING
MACH SHOP
SACRAMENTO AV.
(MORGAN AV.)
S. WHIPPLE (UTICA AV.)
W. 111TH ST.
HOLLANDS SUBDIV.
AUTO SALES & SERVICE
AUTO SERVICE
FILLING STA.
STRUCTURAL STEEL SHOP
MONUMENT YARD
Scale of Feet.
S. ALBANY AV.
W. 111 ST. (MORGAN AV.)
(S. ROCKWELL)

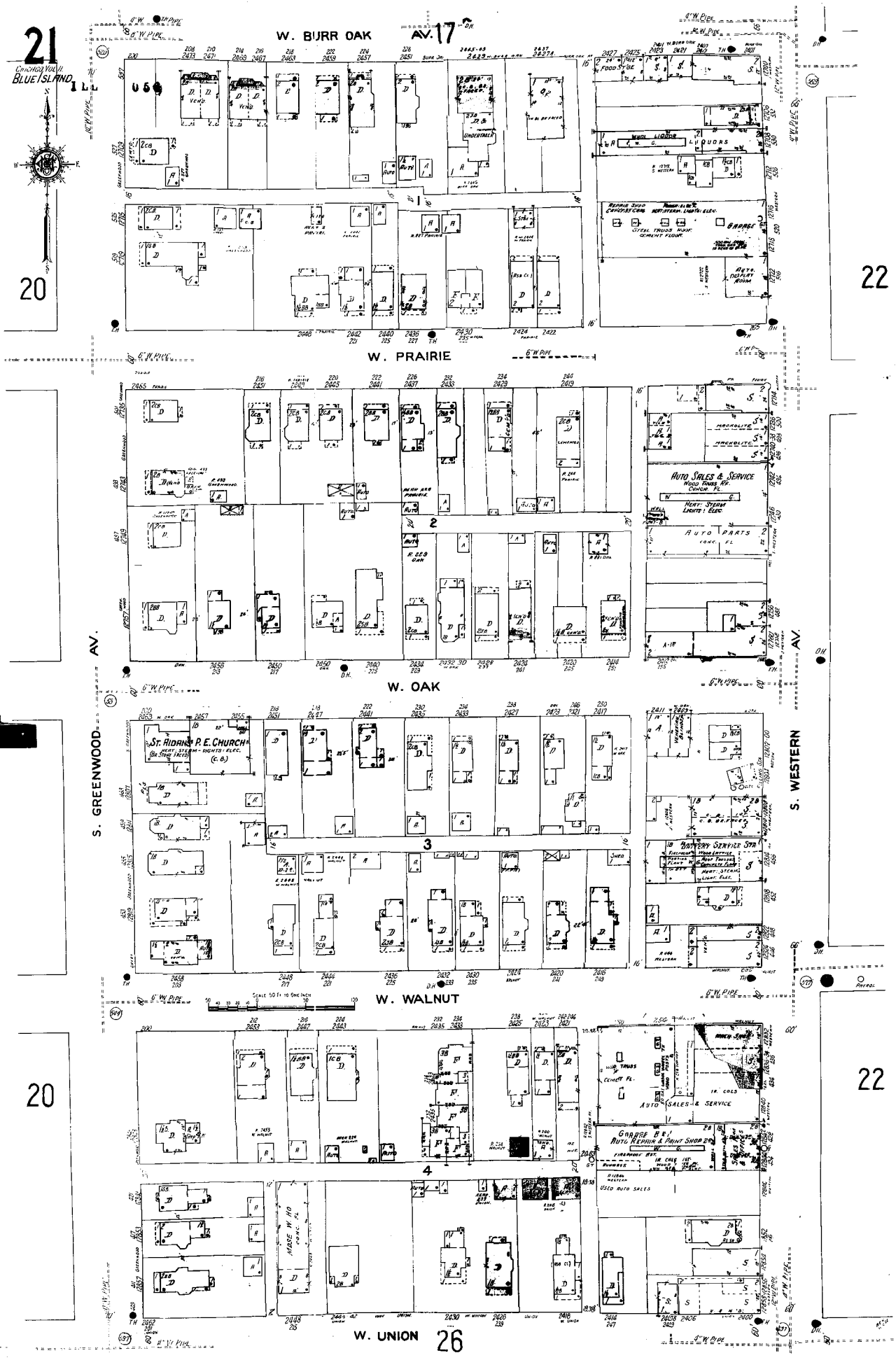
21
CHICAGO VOL. II
BLUE ISLAND, ILL.
W. BURR OAK AV.
W. PRAIRIE
W. OAK
W. WALNUT
W. UNION
S. GREENWOOD AV.
S. WESTERN AV.
20
22
26
1
2
3
4
FOOD STORE
LIQUORS
GARAGE
AUTO DISPLAY ROOM
UNDERTAKER
AUTO SALES & SERVICE
AUTO PARTS
ST. AIDANS P. E. CHURCH
BATTERY SERVICE STA.
GARAGE & AUTO REPAIR & PAINT SHOP
USED AUTO SALES
SCALE 50 FT. TO ONE INCH

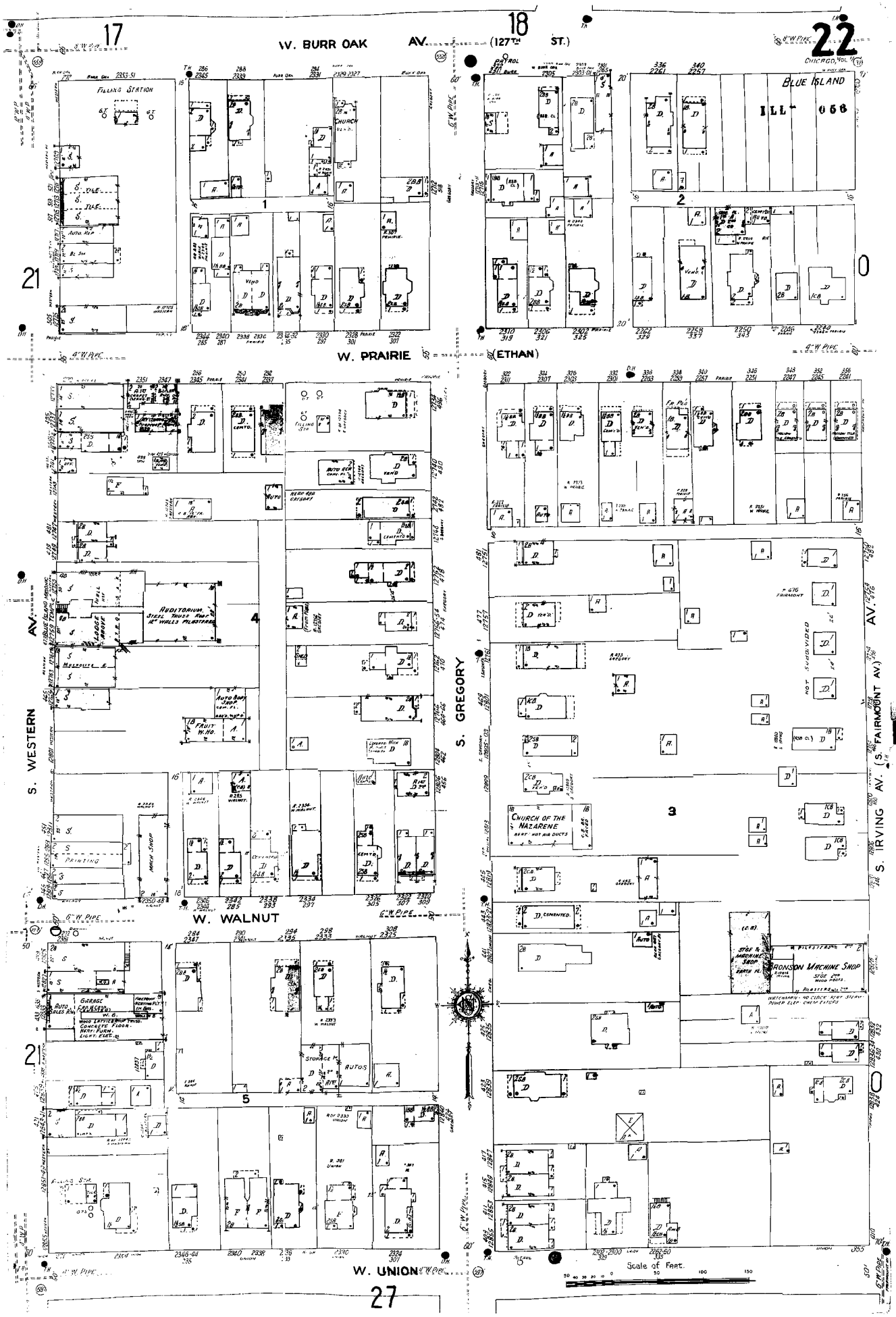
W. BURR OAK AV.
(127TH ST.)
W. PRAIRIE
(ETHAN)
W. WALNUT
W. UNION
S. WESTERN AV.
S. GREGORY
S. IRVING AV. (S. FAIRMOUNT AV.)
BLUE ISLAND
ILL 056
FILLING STATION
CHURCH
AUDITORIUM
CHURCH OF THE NAZARENE
BRONSON MACHINE SHOP
GARAGE
AUTOS
Scale of Feet.

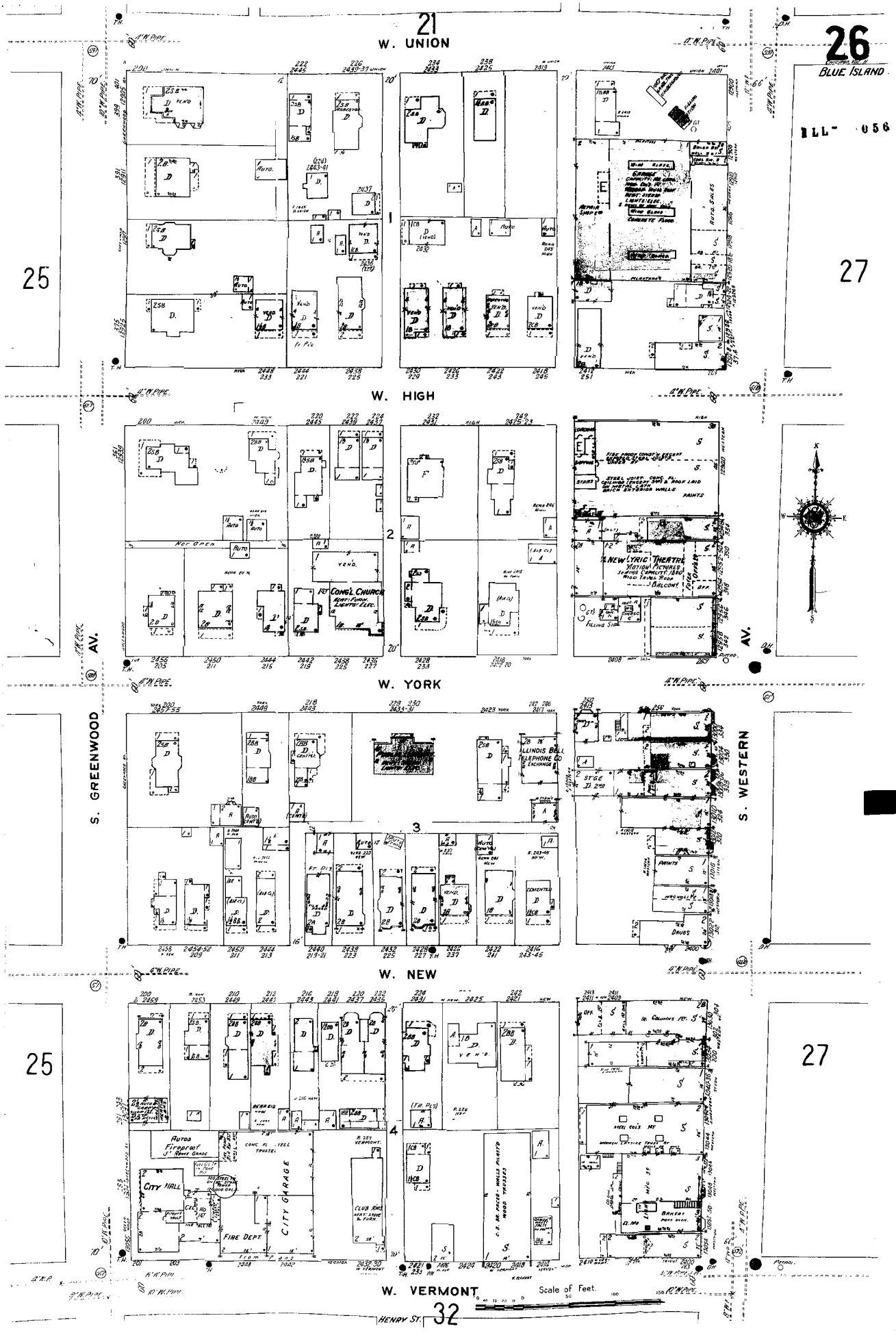
21
W. UNION
26
BLUE ISLAND
ILL- 056
25
27
W. HIGH
W. YORK
S. GREENWOOD AV.
S. WESTERN AV.
W. NEW
W. VERMONT
HENRY ST.
32
1
2
3
4
1ST CONGL. CHURCH
NEW LYRIC THEATRE
ILLINOIS BELL TELEPHONE CO
CITY HALL
FIRE DEPT.
CITY GARAGE
Scale of Feet.

1949

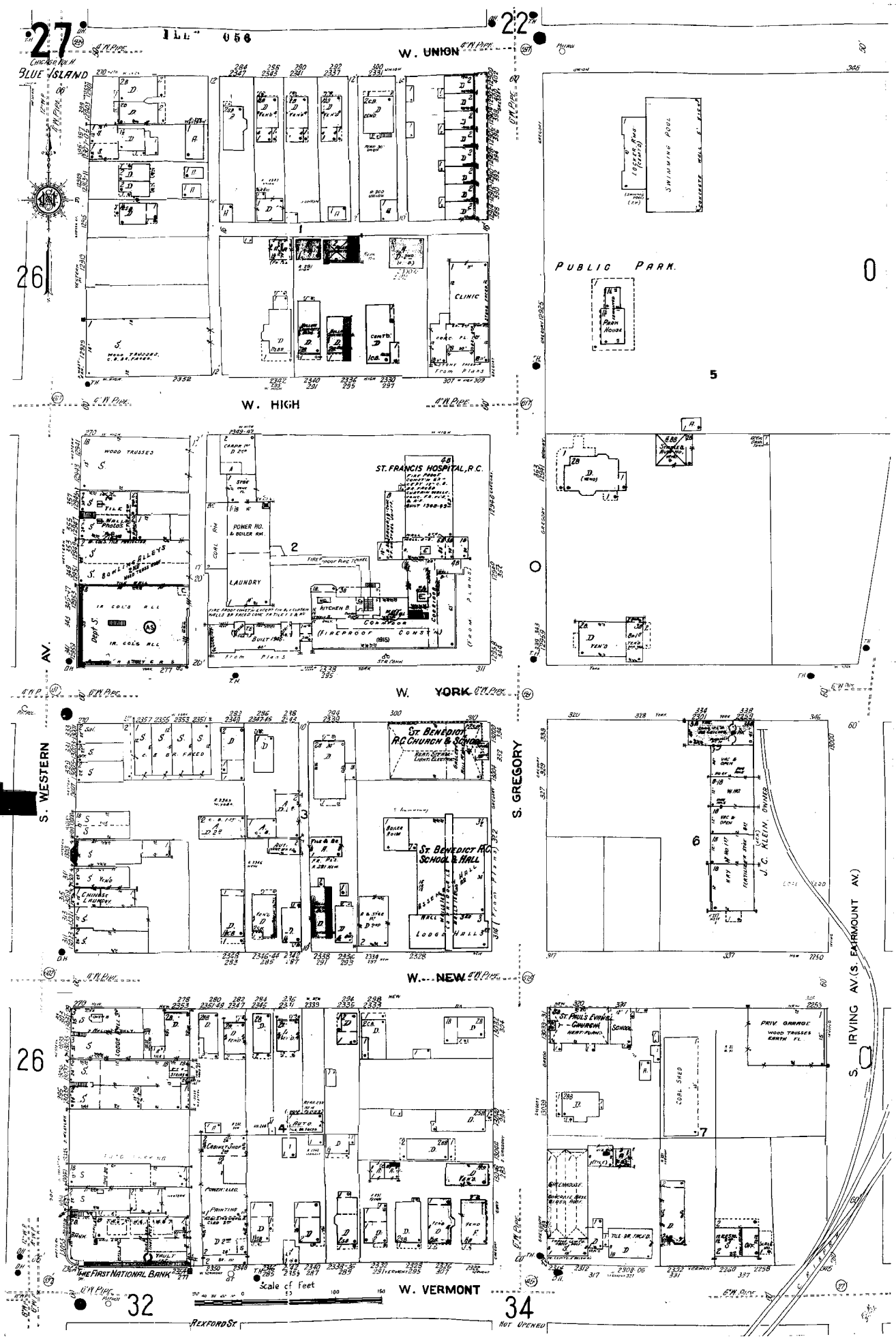
27
22
W. UNION
BLUE ISLAND
26
CLINIC
PUBLIC PARK
W. HIGH
ST. FRANCIS HOSPITAL, R.C.
POWER HO. & BOILER RM.
LAUNDRY
W. YORK
S. WESTERN AV.
S. GREGORY
ST. BENEDICT R.C. CHURCH & SCHOOL
ST. BENEDICT R.C. SCHOOL & HALL
J.C. KLEIN, OWNER
W. NEW
S. IRVING AV. (S. FAIRMOUNT AV.)
ST. PAUL'S EVANGL. CHURCH
PRIV. GARAGE
COAL SHED
THE FIRST NATIONAL BANK
W. VERMONT
Scale of Feet
32
34
REXFORD ST
NOT OPENED

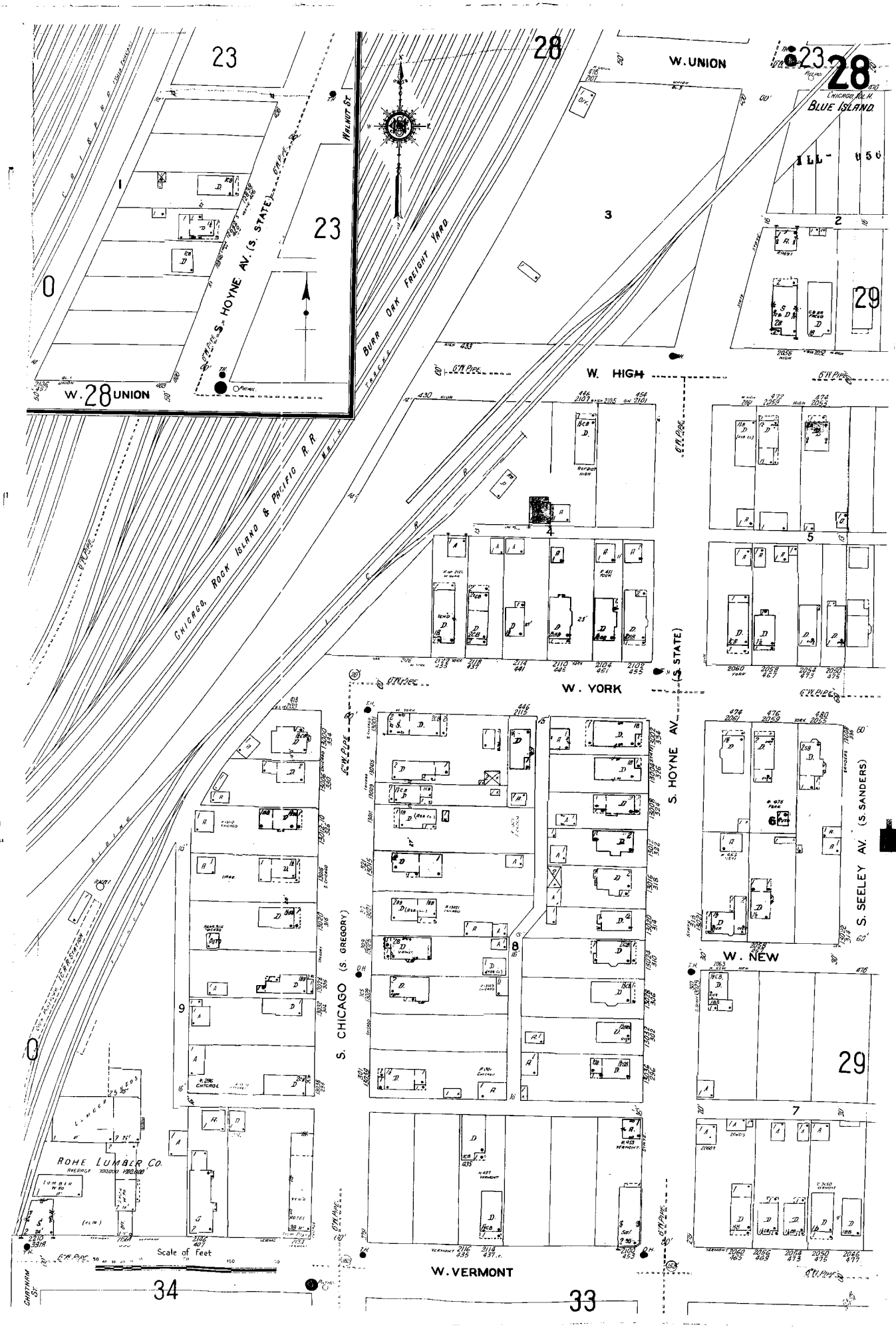
W. UNION
W. 28 UNION
S. HOYNE AV. (S. STATE)
WALNUT ST.
BURR OAK FREIGHT YARD
TRACKS
CHICAGO, ROCK ISLAND & PACIFIC R.R.
CHICAGO, R.I. & H.
BLUE ISLAND
ILL. 456
W. HIGH
W. YORK
S. HOYNE AV. (S. STATE)
S. CHICAGO (S. GREGORY)
S. SEELEY AV. (S. SANDERS)
W. NEW
W. VERMONT
ROHE LUMBER CO.
Scale of Feet
CHESTNUT ST.

1949

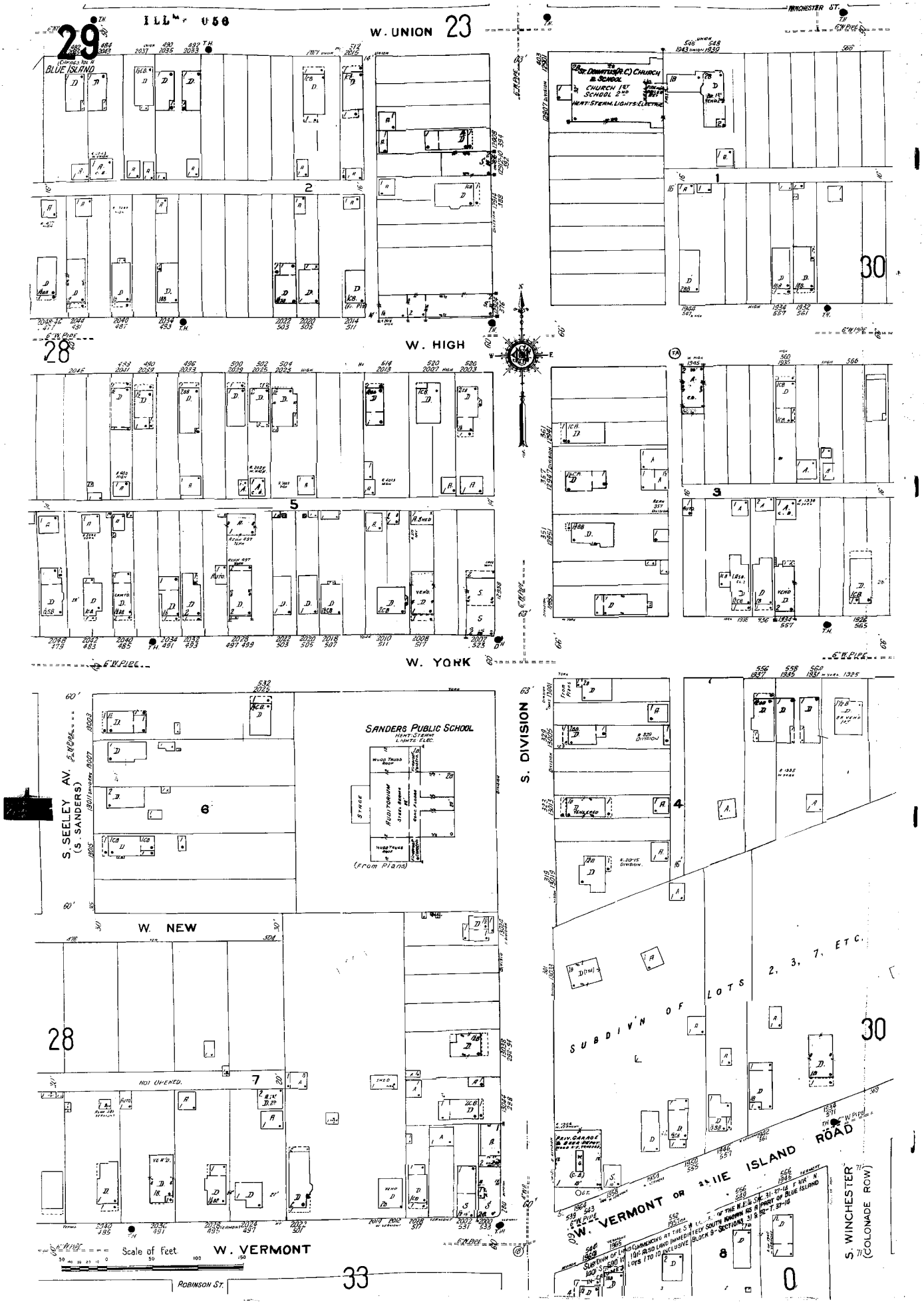
ILL. 058
29
BLUE ISLAND
W. UNION 23
WINCHESTER ST.
ST. DOMITILLA (R.C.) CHURCH & SCHOOL
CHURCH 1ST
SCHOOL 2ND
HEAT: STEAM. LIGHTS: ELECTRIC
2
1
30
28
W. HIGH
5
3
W. YORK
SANDERS PUBLIC SCHOOL
HEAT: STEAM
LIGHTS: ELEC.
AUDITORIUM
STAGE
(From Plans)
S. SEELEY AV.
(S. SANDERS)
6
S. DIVISION
4
W. NEW
28
7
NOT OPENED.
SUBDIV'N OF LOTS 2, 3, 7, ETC.
30
W. VERMONT OR BLUE ISLAND ROAD
S. WINCHESTER
(COLONADE ROW)
8
0
Scale of Feet
W. VERMONT
ROBINSON ST.
33

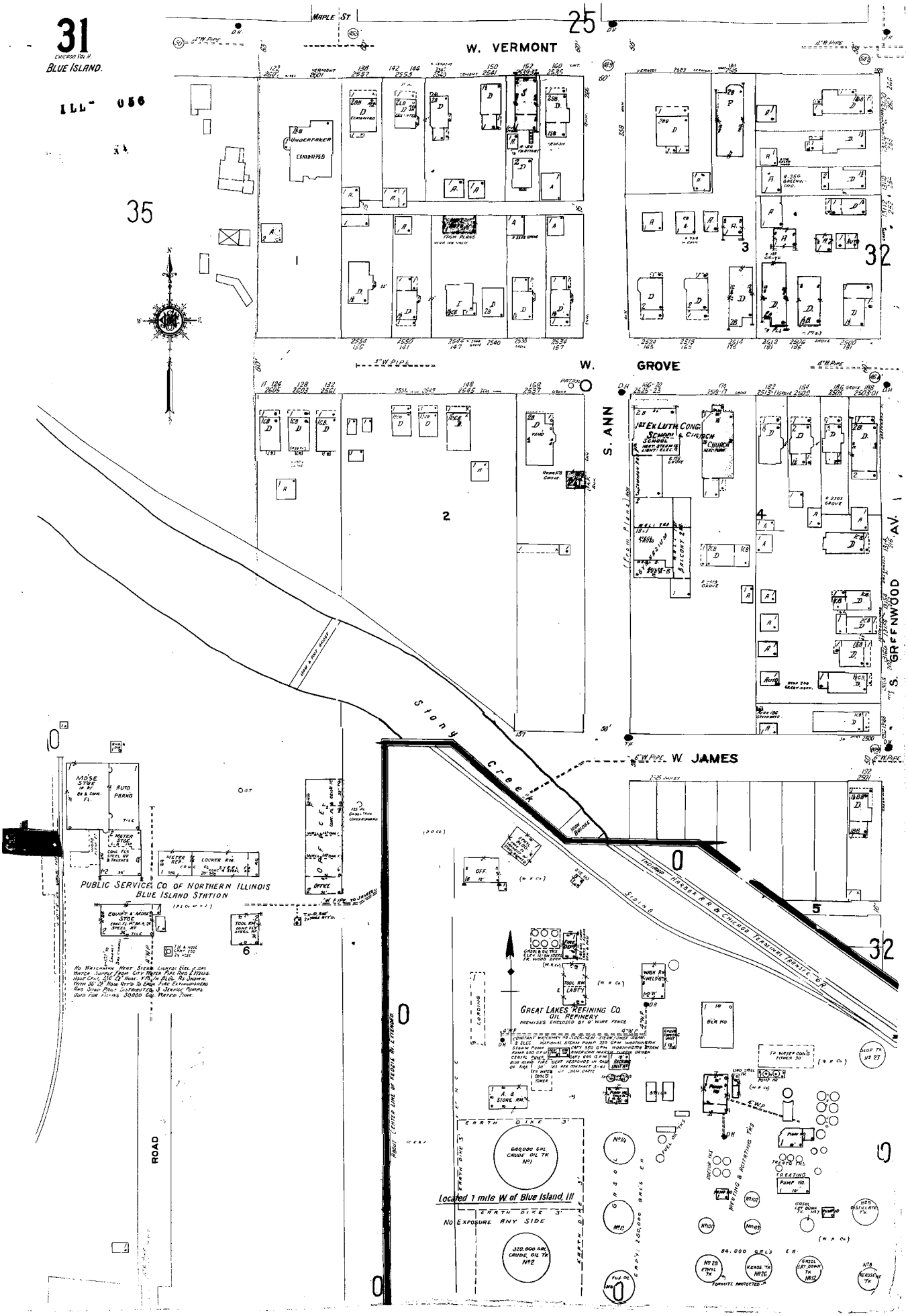
31
CHICAGO VOL. II
BLUE ISLAND.
ILL- 056
MAPLE ST.
W. VERMONT
W. GROVE
S. ANN
S. GREENWOOD AV.
W. JAMES
Stony Creek
PUBLIC SERVICE CO OF NORTHERN ILLINOIS
BLUE ISLAND STATION
GREAT LAKES REFINING CO
OIL REFINERY
Located 1 mile W. of Blue Island Ill
NO EXPOSURE ANY SIDE
ROAD

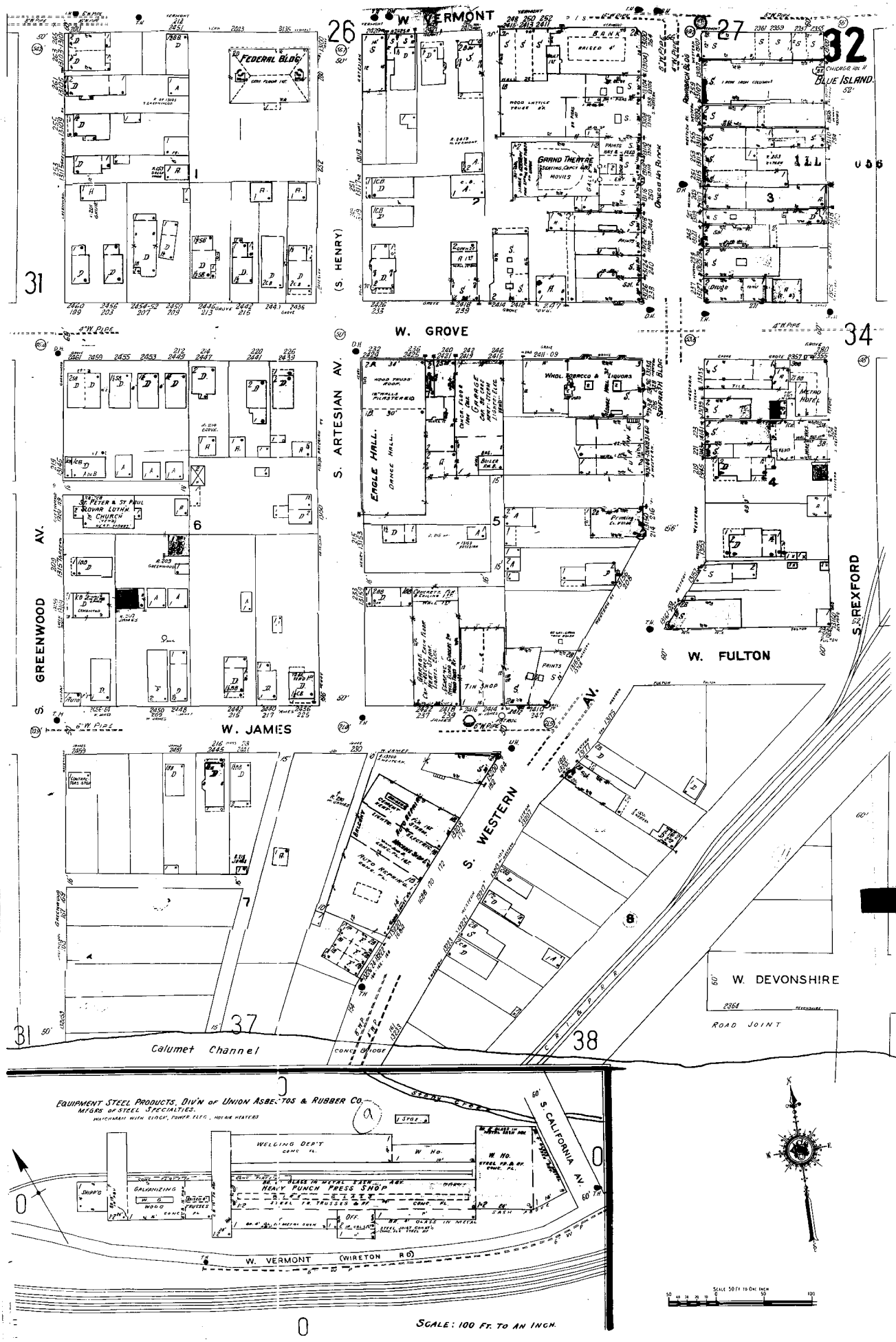
W. VERMONT
FEDERAL BLDG
BANK
GRAND THEATRE
BLUE ISLAND
ILL
(S. HENRY)
W. GROVE
S. ARTESIAN AV.
EAGLE HALL
DANCE HALL
WHOL. TOBACCO & LIQUORS
METRO HOTEL
GREENWOOD AV.
ST. PETER & ST. PAUL ROMAN LUTH. CHURCH
W. FULTON
S. REXFORD
W. JAMES
TIN SHOP
S. WESTERN AV.
W. DEVONSHIRE
ROAD JOINT
Calumet Channel
CONC. BRIDGE
EQUIPMENT STEEL PRODUCTS, DIV'N OF UNION ASBESTOS & RUBBER CO.
MFGRS OF STEEL SPECIALTIES.
WELDING DEP'T
HEAVY PUNCH PRESS SHOP
GALVANIZING
S. CALIFORNIA AV.
W. VERMONT (WIRETON RD)
SCALE: 100 FT. TO AN INCH.

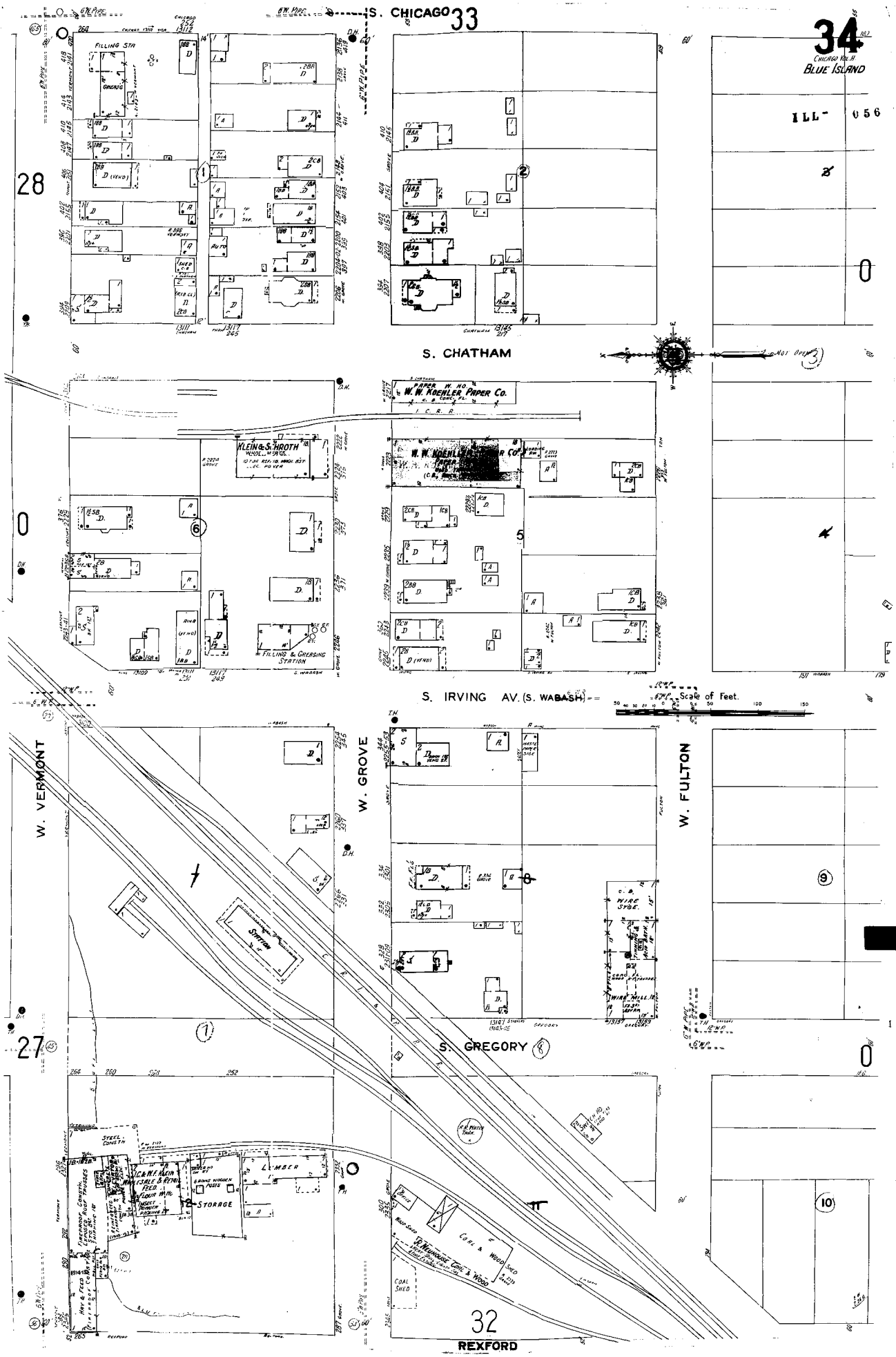
S. CHICAGO
33
34
CHICAGO VOL. II
BLUE ISLAND
ILL-056
28
FILLING STA
GREASE
S. CHATHAM
PAPER W. HO.
W. W. KOEHLER PAPER CO.
I. C. R. R.
KLEIN & SCHROTH
HARD. MFGS.
FILLING & GREASING STATION
S. IRVING AV. (S. WABASH)
Scale of Feet.
W. VERMONT
W. GROVE
W. FULTON
STATION
WIRE STGE.
WIRE MILL
S. GREGORY
STEEL CONSTN
LUMBER
STORAGE
COAL & WOOD SHED
COAL SHED
32
REXFORD

1949

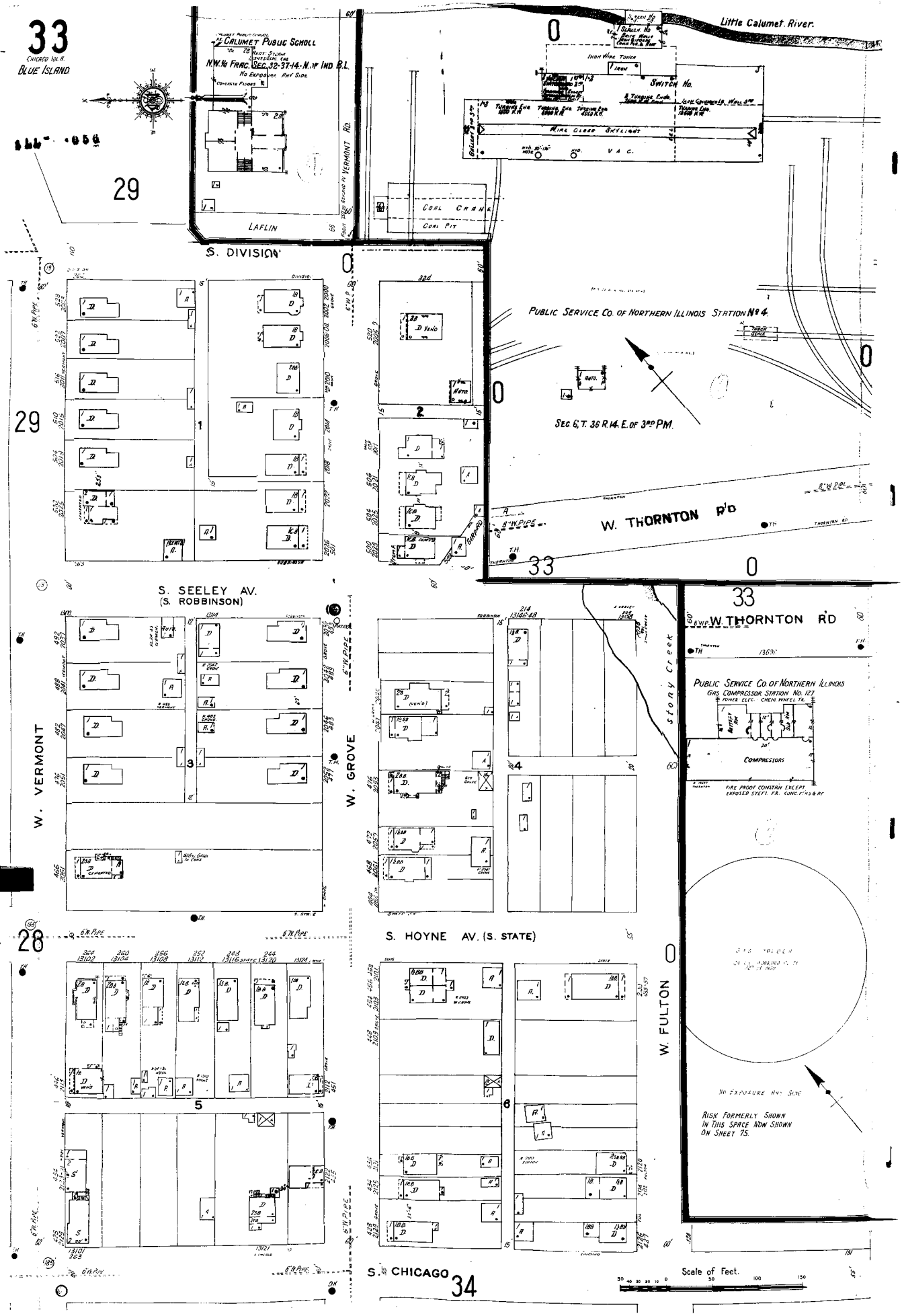
33
Chicago Vol. A
Blue Island
29
Calumet Public School
N.W. ¼ Frac. Sec. 32-37-14-N. 1st Ind. B.L.
No Exposure Rhf Side
Laflin
S. Division
Little Calumet River
Switch No.
Coal Crane
Coal Pit
Public Service Co. of Northern Illinois Station No. 4.
Sec. 6, T. 36 R. 14 E. of 3rd P.M.
W. Thornton Rd
S. Seeley Av.
(S. Robbinson)
W. Vermont
W. Grove
Stony Creek
Public Service Co. of Northern Illinois
Gas Compressor Station No. 127
Compressors
Fire Proof Constr. Except
Exposed Steel Tr. Conc. Flrs. & Rf.
S. Hoyne Av. (S. State)
W. Fulton
No Exposure Rhf Side
Risk Formerly Shown
In This Space Now Shown
On Sheet 75.
S. Chicago
34
Scale of Feet.

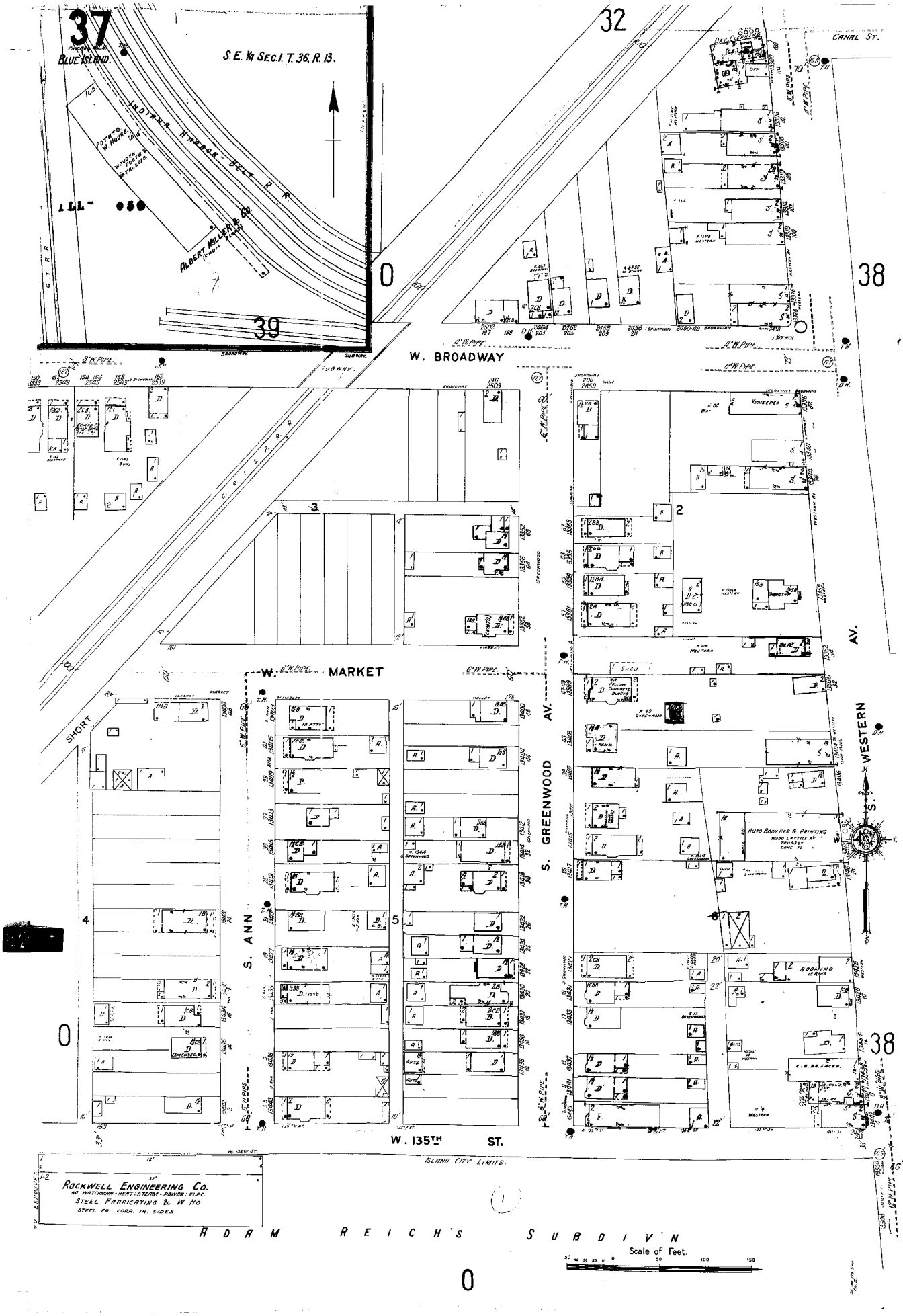
37
BLUE ISLAND
S.E. ¼ SEC. I. T. 36, R. 13.
ILLINOIS HARBOR BELT R.R.
ALBERT MILLER & CO.
39
32
38
CANAL ST.
W. BROADWAY
W. MARKET
SHORT
S. ANN
S. GREENWOOD AV.
WESTERN AV.
W. 135TH ST.
ISLAND CITY LIMITS
ROCKWELL ENGINEERING CO.
NO WATCHMAN - HEAT: STEAM - POWER: ELEC.
STEEL FABRICATING & W. HO
STEEL FR. CORR. IR. SIDES
ADAM REICH'S SUBDIV'N
Scale of Feet.

1949

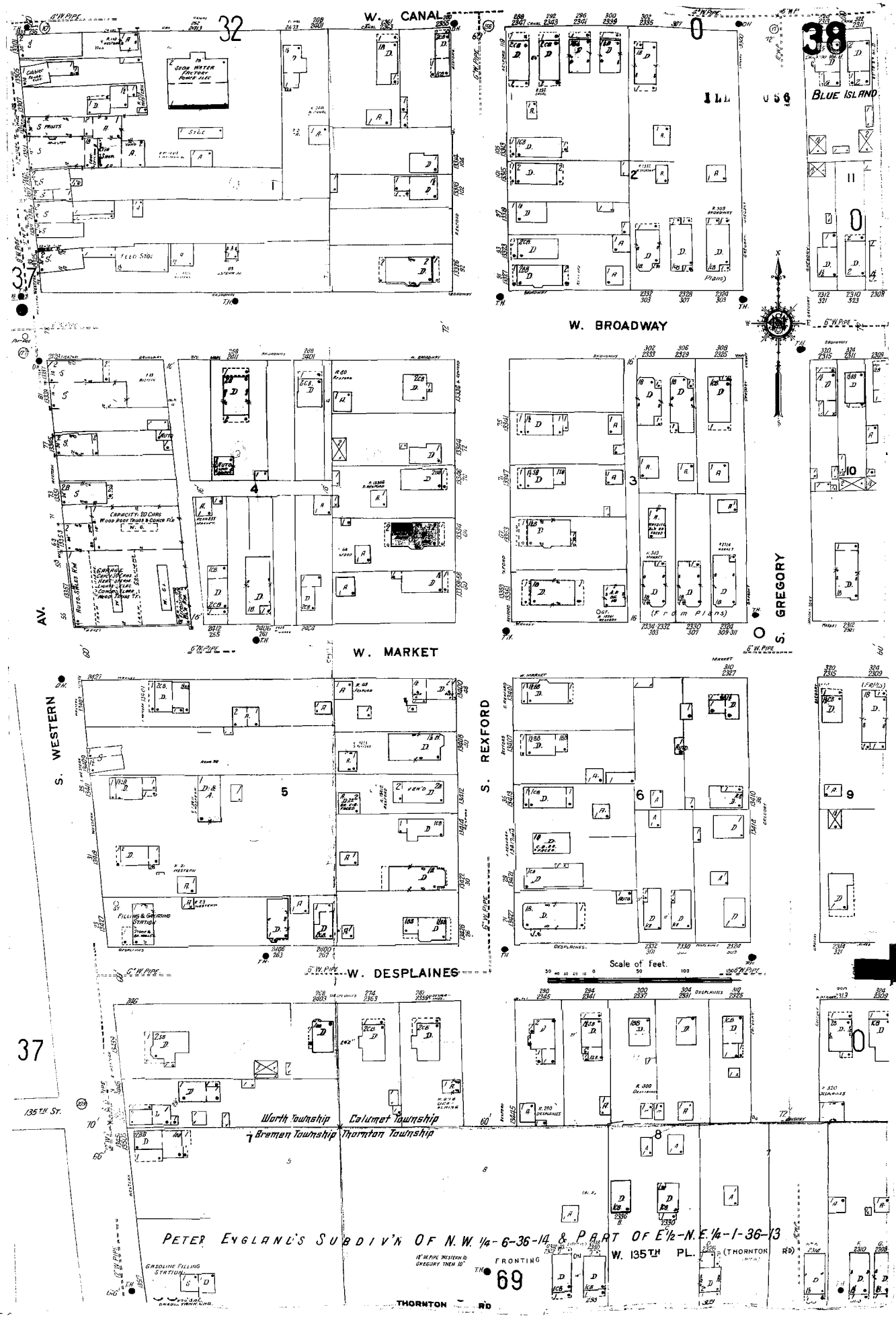
W. CANAL
W. BROADWAY
W. MARKET
W. DESPLAINES
S. WESTERN
S. REXFORD
S. GREGORY
AV.
BLUE ISLAND
ILL
Scale of feet.
Worth Township
Calumet Township
Bremen Township
Thornton Township
135TH ST.
PETER ENGLAND'S SUBDIV'N OF N.W. 1/4-6-36-14 & PART OF E1/2-N.E.1/4-1-36-13
FRONTING
W. 135TH PL.
(THORNTON RD)
THORNTON RD
GASOLINE FILLING STATION
FILLING & GREASING STATION
SODA WATER FACTORY POWER ELEC
FELD STOC
CAPACITY 20 CARS WOOD ROOF TRUSS & CONCR FLR
GARAGE
AUTO-WHEEL KW
(From Plans)

1949

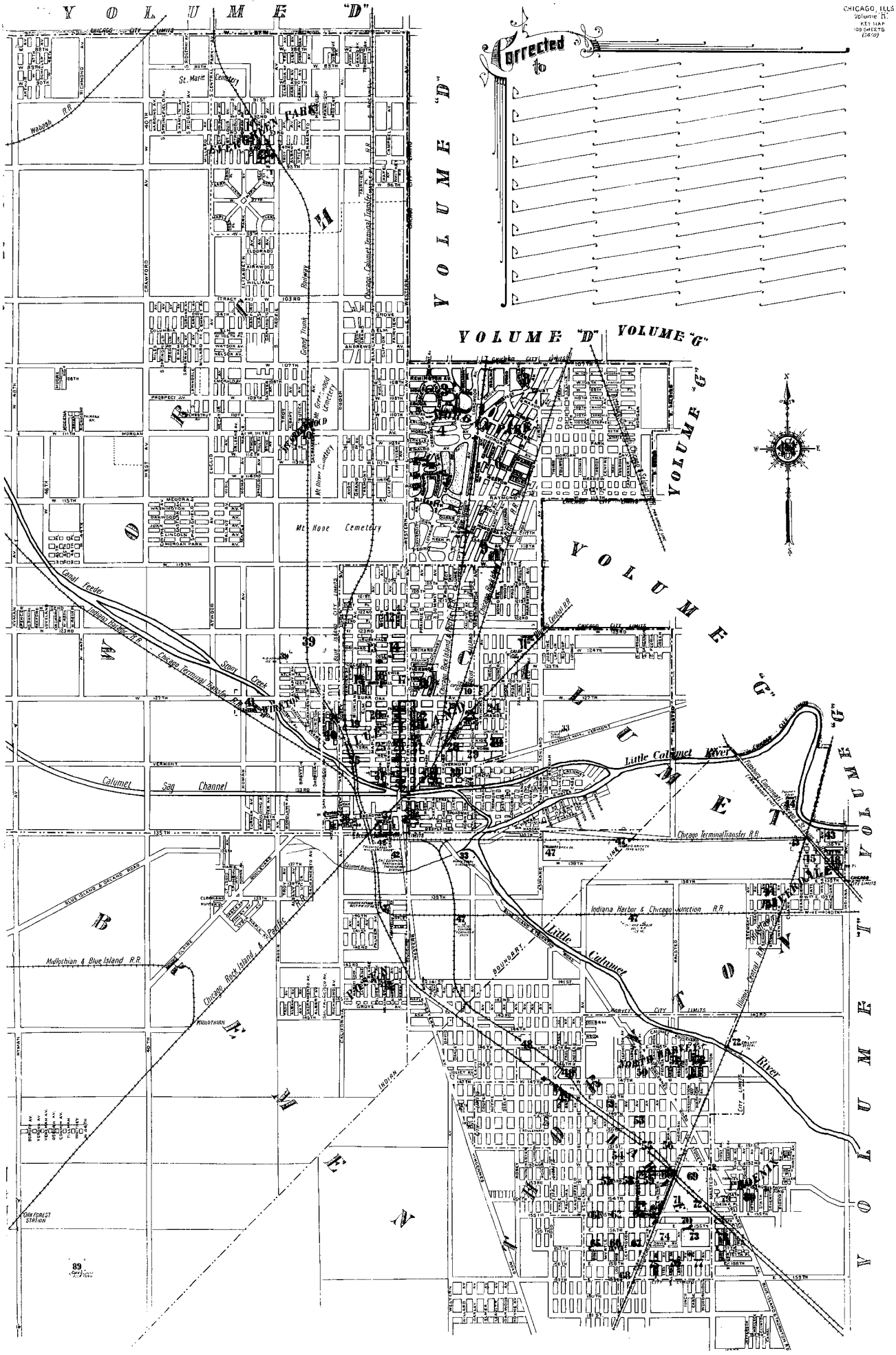
CHICAGO, ILLS
Volume D.
KEY MAP
108 SHEETS
Corrected to
VOLUME "D"
VOLUME "G"
VOLUME "T"
Wabash R.R.
St. Marie Cemetery
Mt. Hope Cemetery
Mt. Olivet Cemetery
Canal Feeder
Indiana Harbor R.R.
Chicago Terminal Transfer R.R.
Sawyer Creek
Calumet Sag Channel
Little Calumet River
Indiana Harbor & Chicago Junction R.R.
Mulothian & Blue Island R.R.
Chicago, Rock Island & Pacific R.R.
Bourbonnais
Illinois Central R.R.
Chicago, Rockford & Pacific R.R.
Chicago Terminal Transfer R.R.
Blue Island & Dolton Road
Lake Calumet
Harvey City Limits
Chicago City Limits
Indian
Lot Limit
Mulothian
Oak Forest Station
Vidtil
Cleveland
Wabash
Calumet
Bourbonnais
Chicago
Hyde Park
Lake
Worth
Blue Island
Dolton
Harvey
Phoenix
Calumet Park
Riverdale
North Harvey

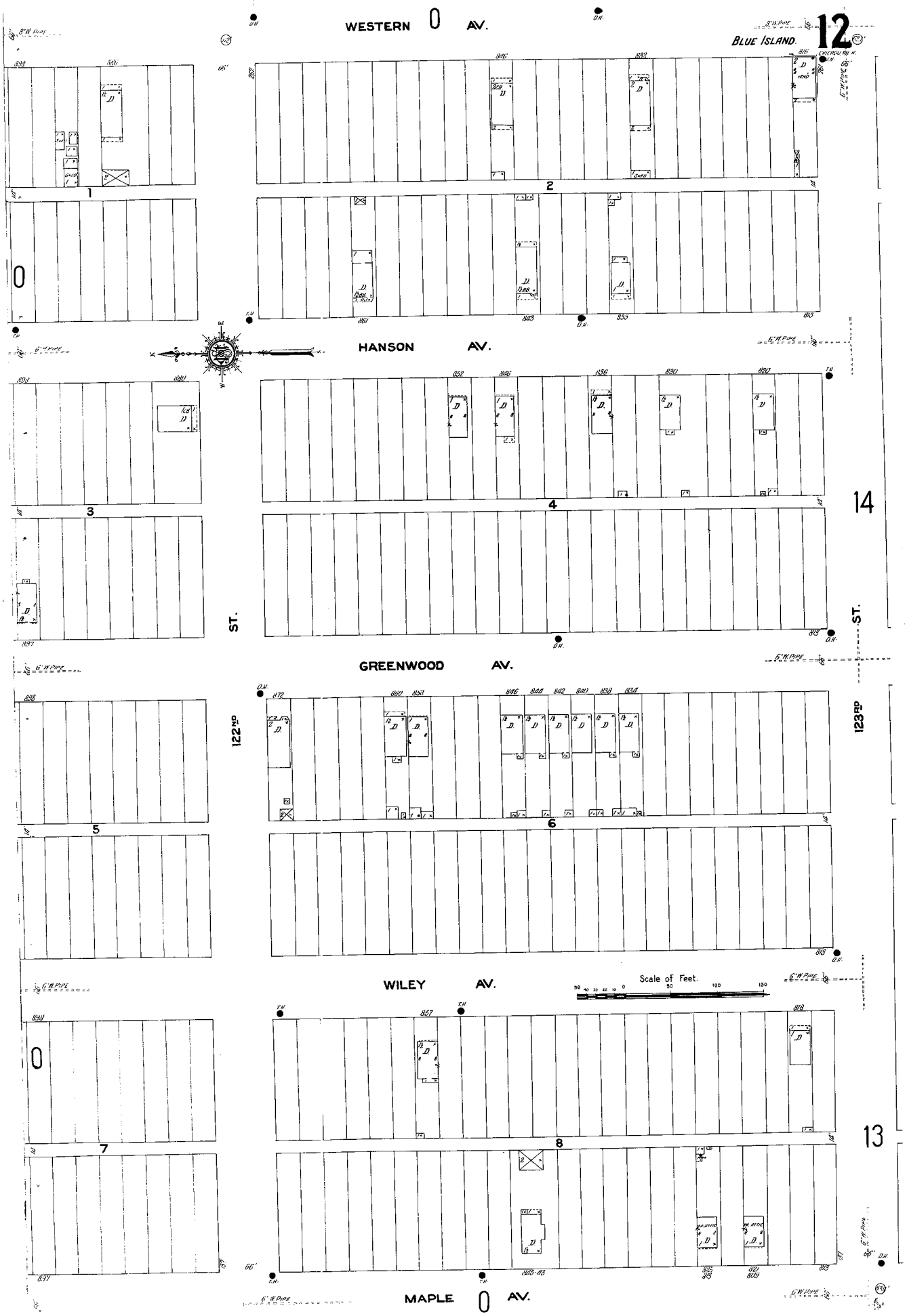
WESTERN AV.
BLUE ISLAND.
12
HANSON AV.
14
GREENWOOD AV.
122ND ST.
123RD ST.
WILEY AV.
Scale of Feet.
13
MAPLE AV.

MORGAN PARK
WINFIELD AV.
WASHINGTON AV.
PEDRO PL.
OAK AV.
VINCENNES AV.
WOODLAND AV.
MEDORA AV.
CLARE AV.
ADA PL.
SHEPARD
ANNA PL.
SHORT
119TH ST.
120TH ST.
121ST ST.
WOOD
HONORE
FAIRFIELD AV.
RIDGE AV.
PAGE
LIBERTY HALL
Scale 100 Ft. to One Inch.
ILLINOIS BRICK CO. YARD Nº 17
ILLINOIS BRICK CO
YARD Nº 17
BRICK KILN SHED
CLAY HOLE
SACRED HEART R.C. CHURCH

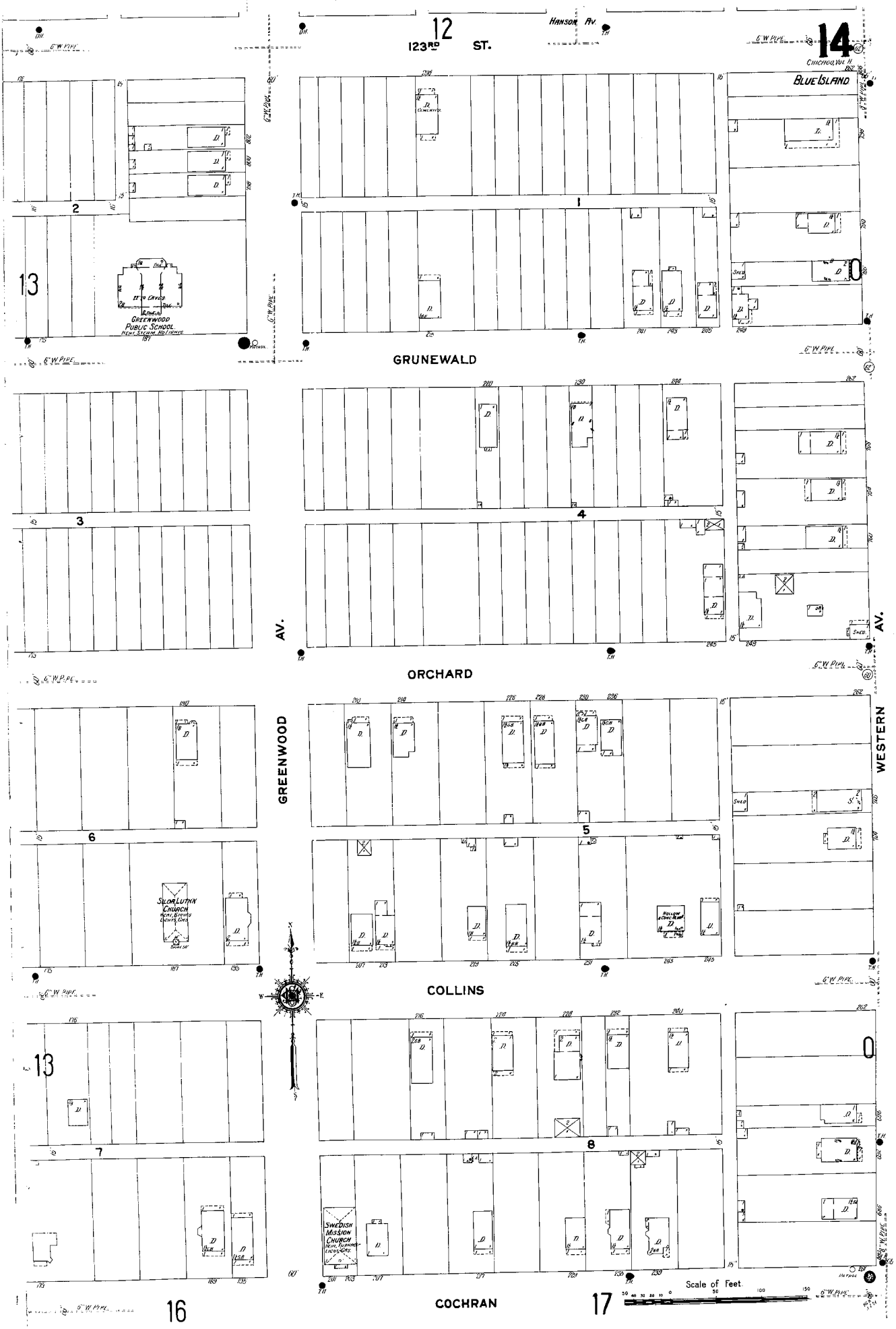
12
123RD ST.
HANSON AV.
14
CHICAGO, VOL. H.
BLUE ISLAND
GREENWOOD PUBLIC SCHOOL
GRUNEWALD
ORCHARD
GREENWOOD AV.
WESTERN AV.
SILOA LUTHN CHURCH
COLLINS
SWEDISH MISSION CHURCH
COCHRAN
Scale of Feet.
16
17

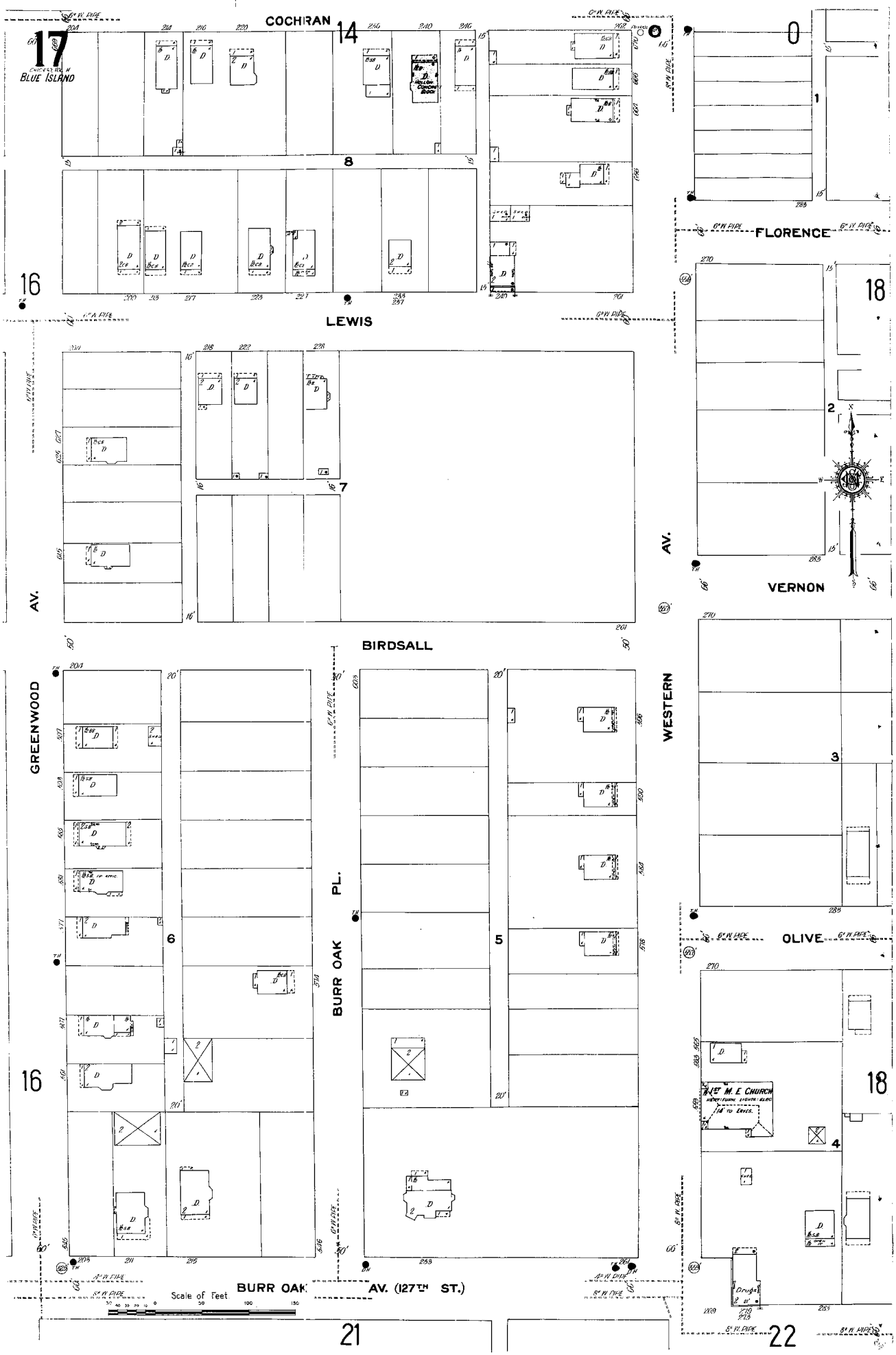
17
BLUE ISLAND
COCHRAN
14
0
1
8
FLORENCE
16
LEWIS
18
2
7
AV.
VERNON
BIRDSALL
GREENWOOD
WESTERN
3
OLIVE
6
5
BURR OAK
PL.
16
18
4
BURR OAK
AV. (127TH ST.)
Scale of Feet
21
22

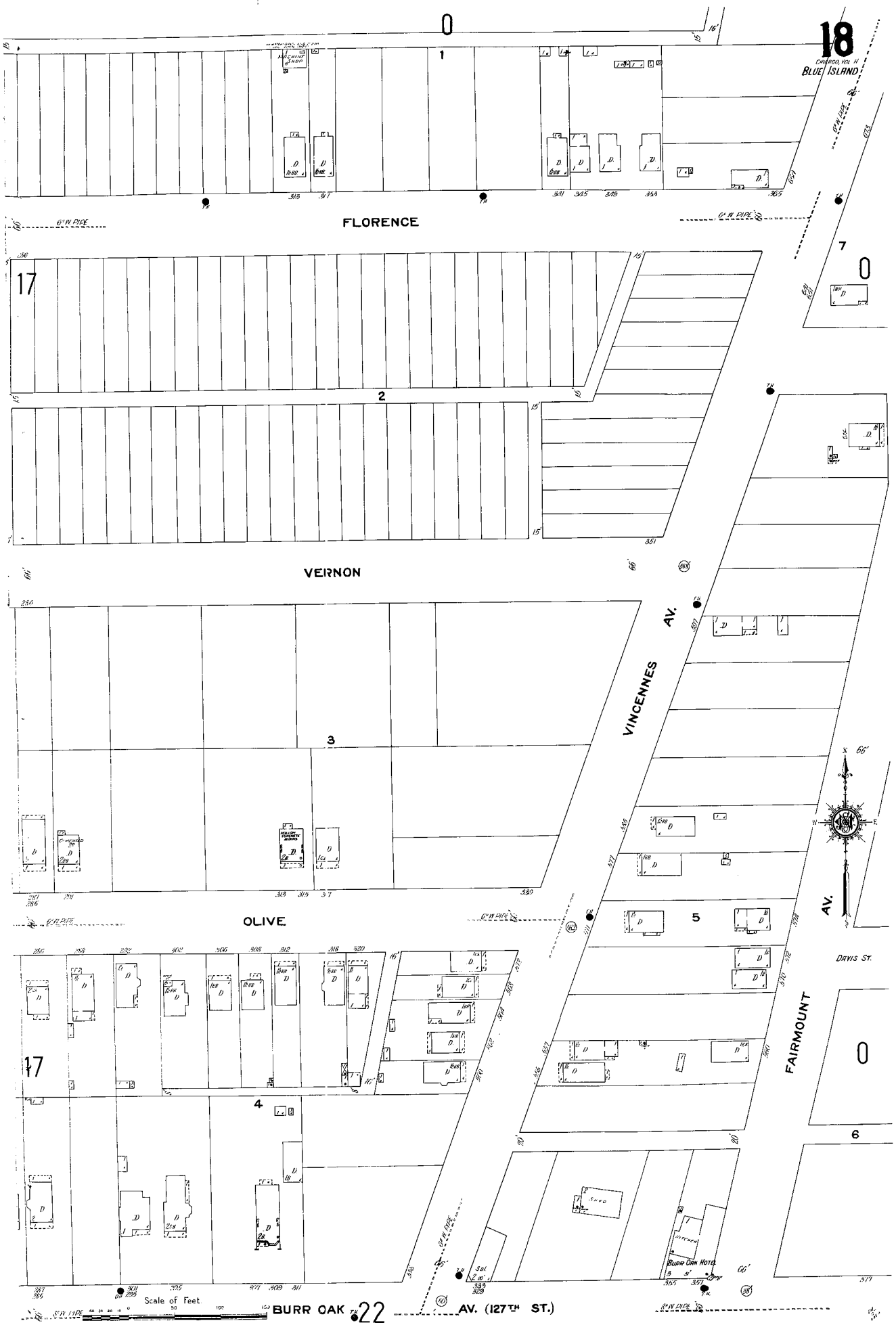
18
CHICAGO, VOL. H
BLUE ISLAND
FLORENCE
VERNON
OLIVE
VINCENNES AV.
FAIRMOUNT AV.
DAVIS ST.
BURR OAK
AV. (127TH ST.)
Scale of Feet
17
22
6" W. PIPE

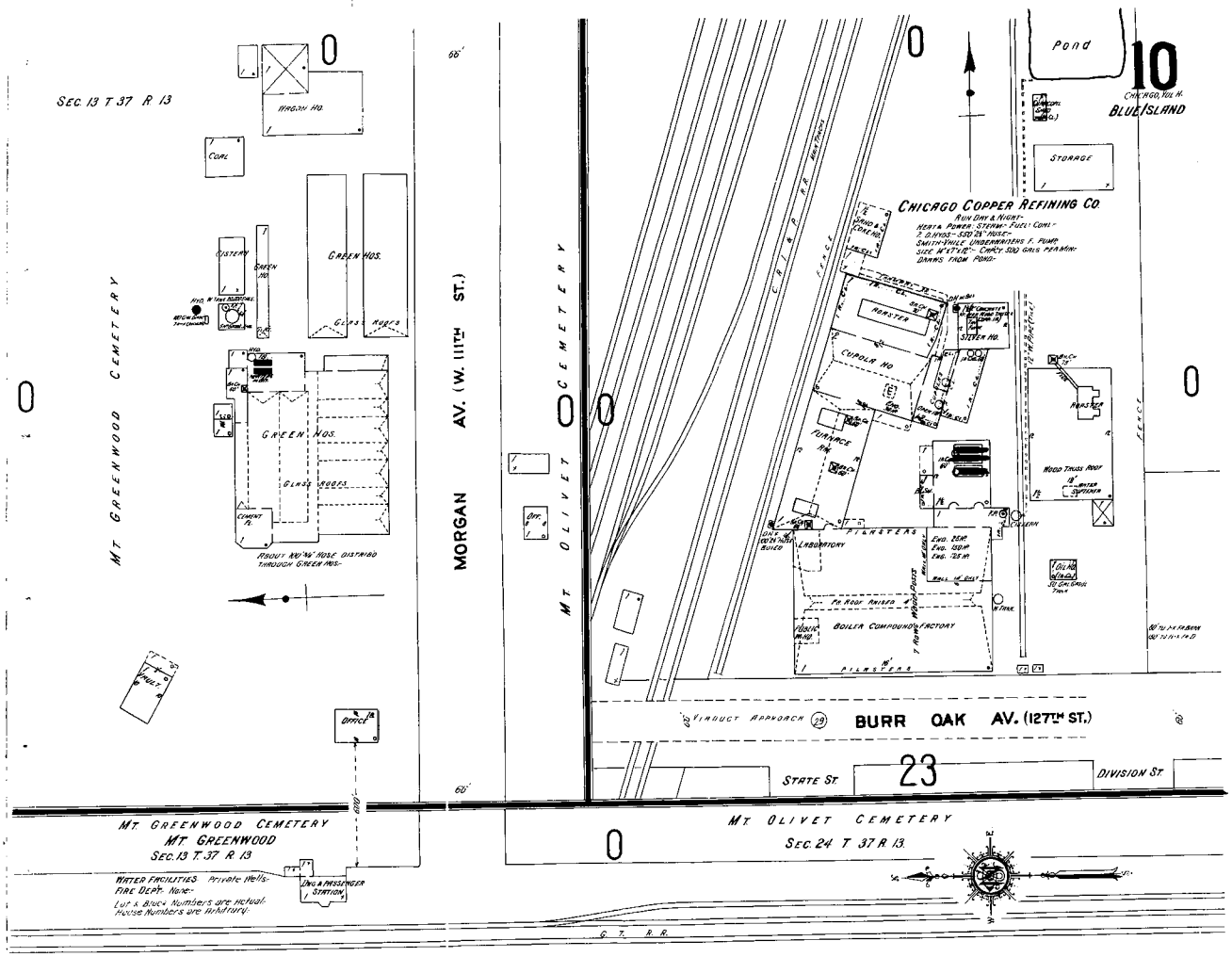
SEC. 13 T 37 R 13
MORGAN HO.
COAL
CISTERN
GREEN HOS.
GLASS ROOFS
GREEN HOS.
GLASS ROOFS
CEMENT
PROJECT 24" HOSE DISTRIBD THROUGH GREEN HOS.
OFFICE
MT. GREENWOOD CEMETERY
MORGAN AV. (W. 111TH ST.)
MT. OLIVET CEMETERY
Pond
10
CHICAGO, ILL.
BLUE ISLAND
STORAGE
CHICAGO COPPER REFINING CO.
RUN DAY & NIGHT
HEAT & POWER STEAM FUEL COAL
2 O.H. HOS. 500 25' HOSE
SMITH-VILLE UNDERWRITERS F. PUMP
SIZE 14"x7"x12" CAPY. 500 GALS PER MIN.
DRAWS FROM POND
CHIMNEY
CUPOLA HO.
FURNACE
LABORATORY
FILTERS
BOILER COMPOUND & FACTORY
WOOD TRUSS ROOF
STEAM
CRANE
FILTERS
VIADUCT APPROACH (29)
BURR OAK AV. (127TH ST.)
STATE ST.
23
DIVISION ST.
MT. GREENWOOD CEMETERY
MT. GREENWOOD
SEC. 13 T. 37 R 13
MT. OLIVET CEMETERY
SEC. 24 T 37 R 13
WATER FACILITIES. Private Wells.
FIRE DEPT. None.
Lot & Block Numbers are actual.
House Numbers are imaginary.
ENG. & MESSENGER STATION
G. T. R. R.

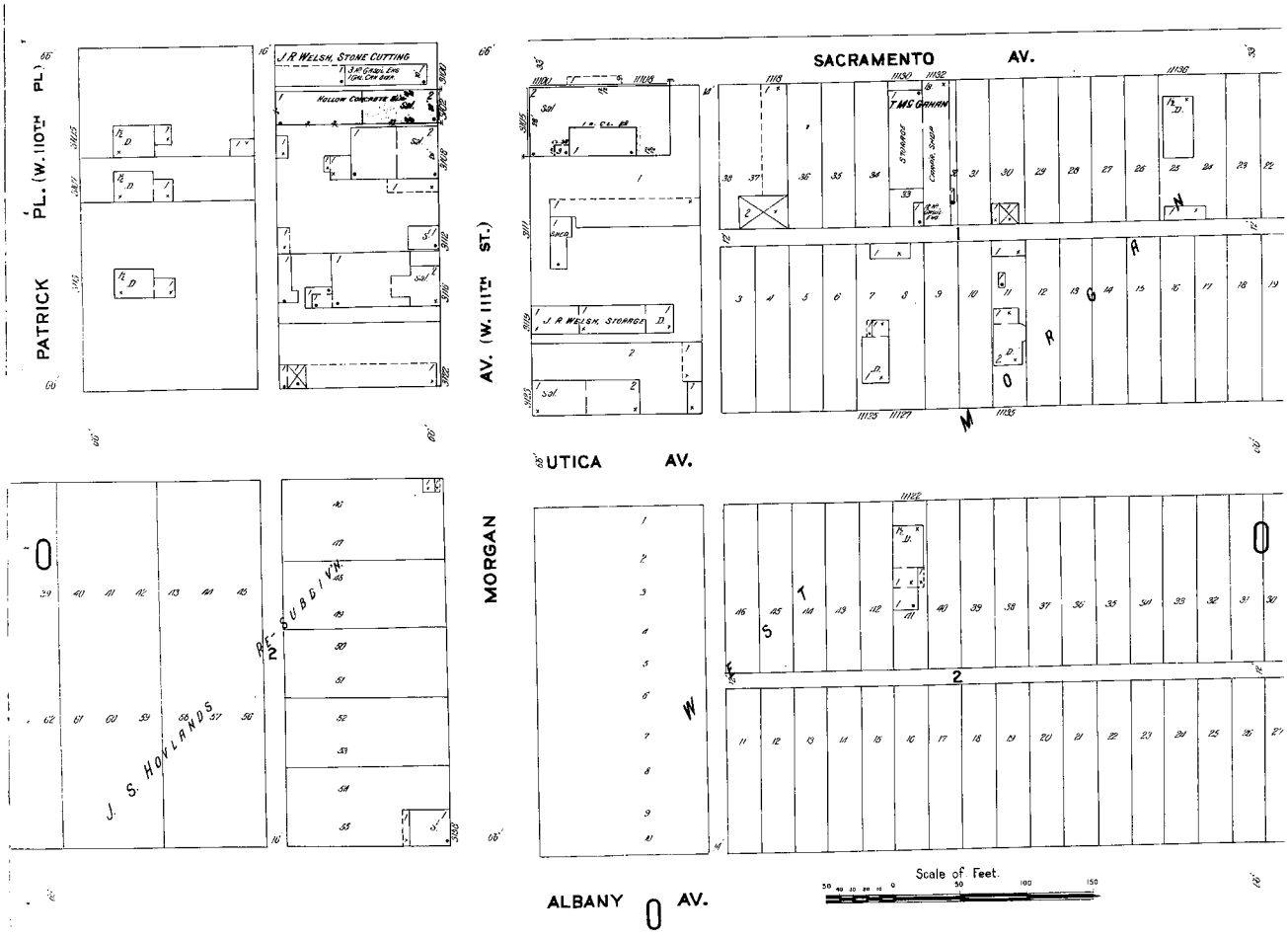
PATRICK PL. (W. 110TH PL.)
J. R. WELSH, STONE CUTTING
HOLLOW CONCRETE
AV. (W. 111TH ST.)
SACRAMENTO AV.
T. MC GRAHAN
J. R. WELSH, STORAGE
UTICA AV.
MORGAN
J. S. HOWLANDS
RE-SUBDIVN.
ALBANY AV.
Scale of Feet.

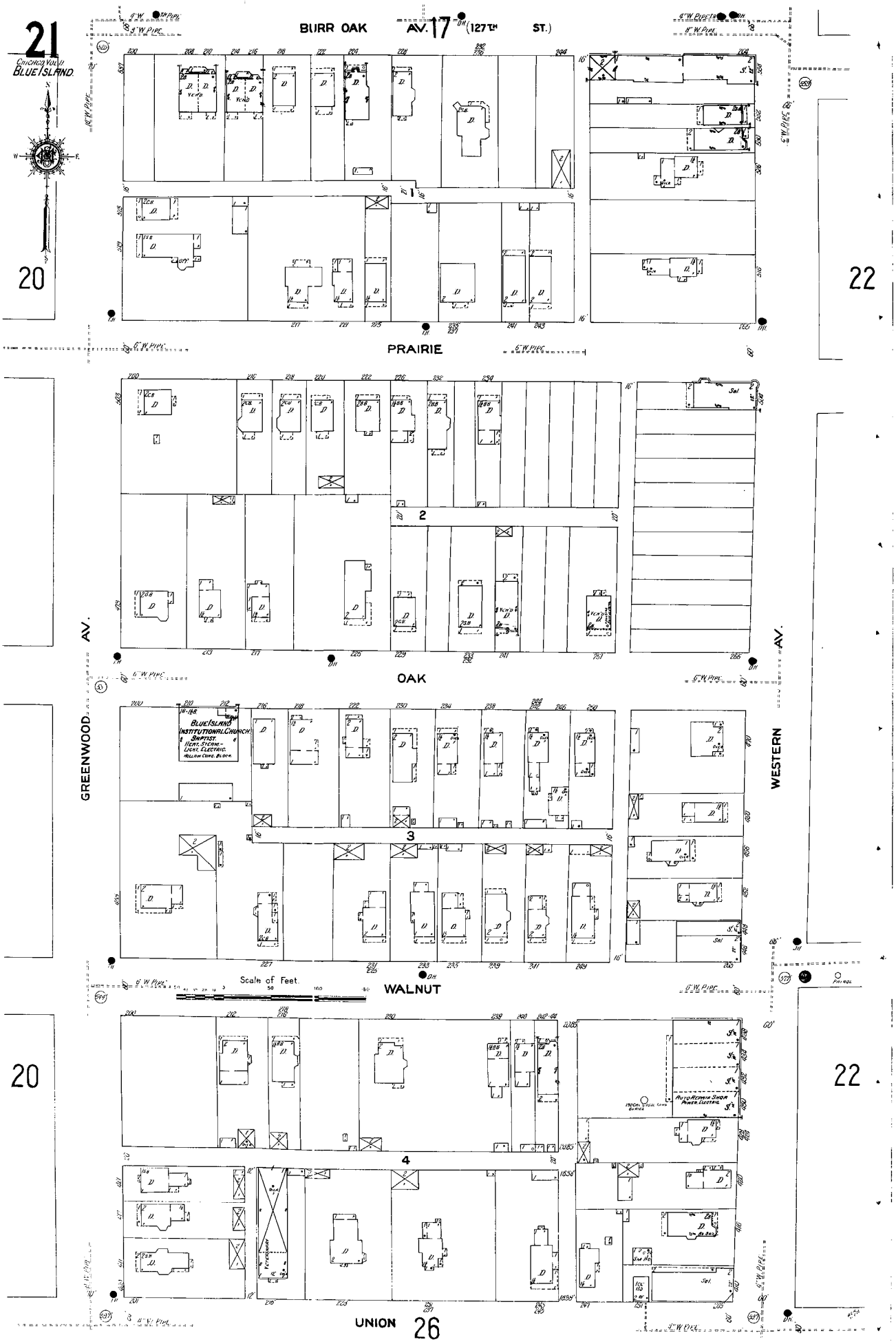
21
CHICAGO VOL. II
BLUE ISLAND.
BURR OAK AV. 17 TH (127TH ST.)
PRAIRIE
OAK
GREENWOOD AV.
WESTERN AV.
WALNUT
UNION
20
22
2
3
4
26
BLUE ISLAND INSTITUTIONAL CHURCH
BAPTIST.
HEAT. STEAM -
LIGHT. ELECTRIC.
ROLLER CONC. BLDG.
Scale of Feet.
50
100
150
6" W. PIPE
8" W. PIPE
12" W. PIPE

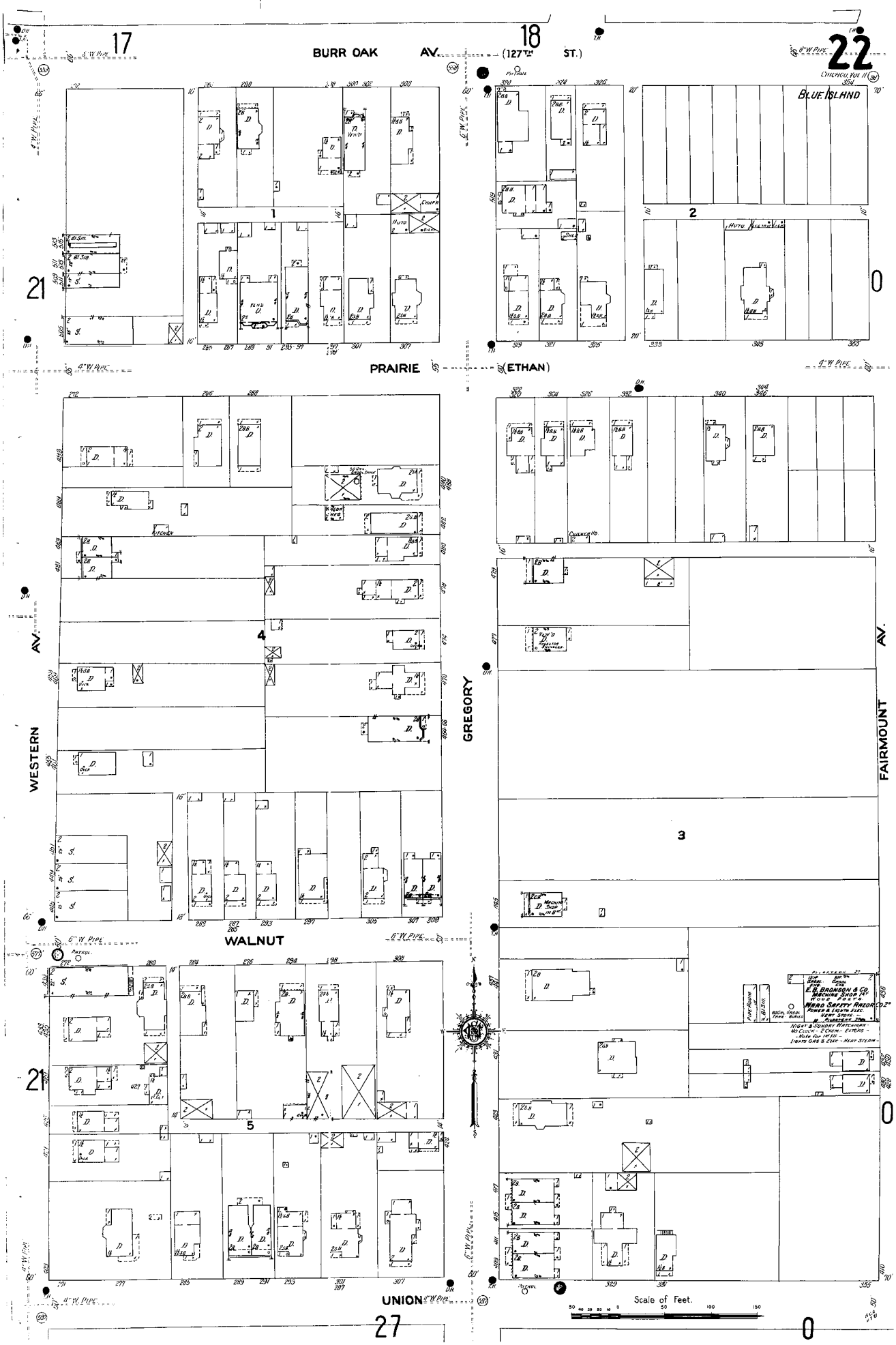
17
18
22
BURR OAK AV. (127TH ST.)
BLUE ISLAND
PRAIRIE (ETHAN)
WESTERN AV.
GREGORY
FAIRMOUNT AV.
WALNUT
UNION
21
0
27
1
2
3
4
5
E. E. BROKSON & CO.
MACHINE SHOP 1ST
WOOD FACTS
HARD SAFETY RAZOR CO.
POWER & LIGHTS ELEC.
IRON STOVE
Scale of Feet.

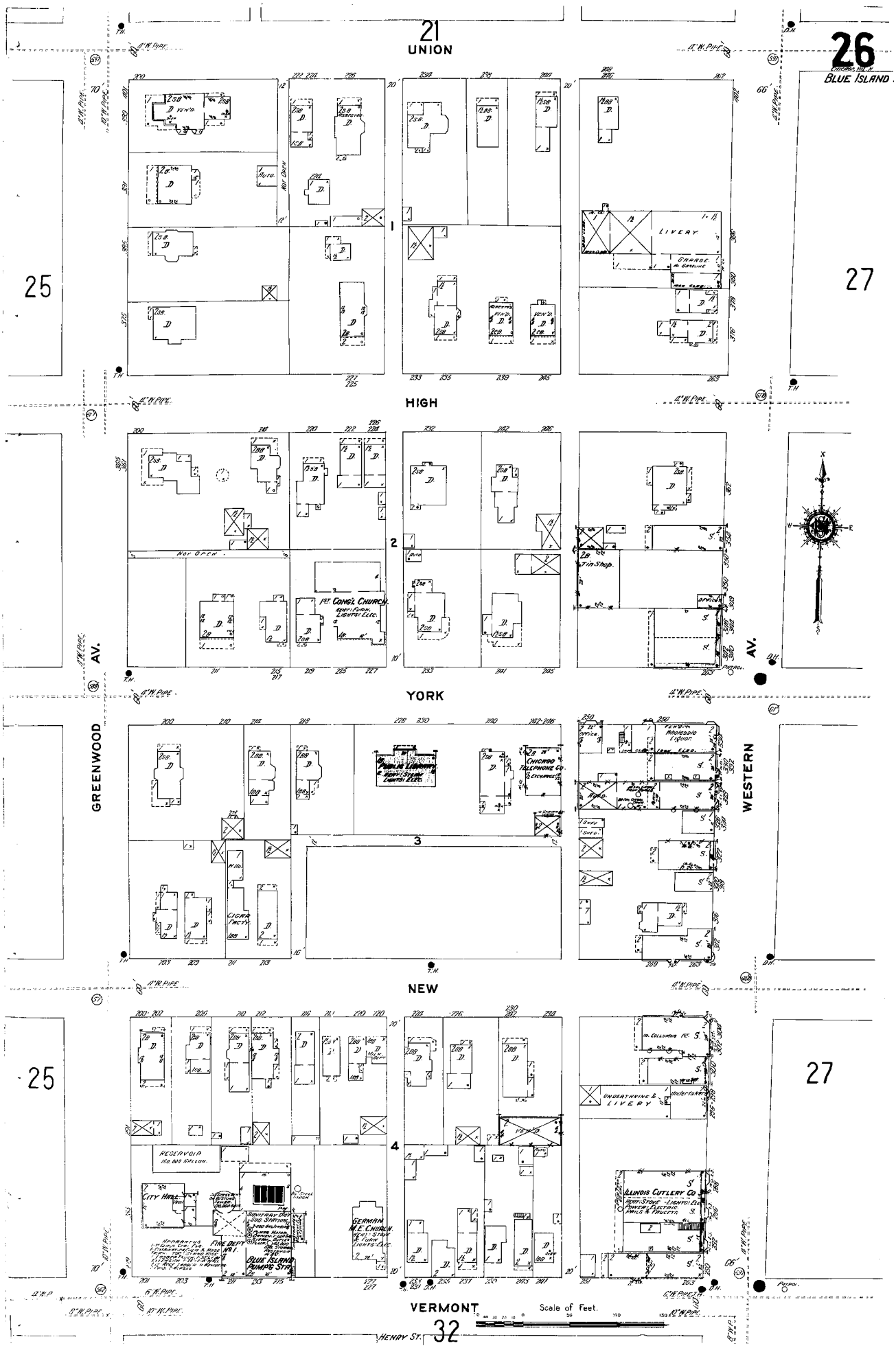
21
UNION
26
BLUE ISLAND
25
27
HIGH
LIVERY
GARAGE
Not Open
1ST. CONG'L CHURCH
Tin Shop
YORK
AV.
GREENWOOD
WESTERN
PUBLIC LIBRARY
CHICAGO TELEPHONE CO.
CIGAR FACTY.
NEW
RESERVOIR
CITY HALL
FIRE DEPT. No. 1
BLUE ISLAND PUMPG. STA.
GERMAN M.E. CHURCH
UNDERTAKING & LIVERY
ILLINOIS CUTLERY CO.
VERMONT
Scale of Feet.
HENRY ST.
32

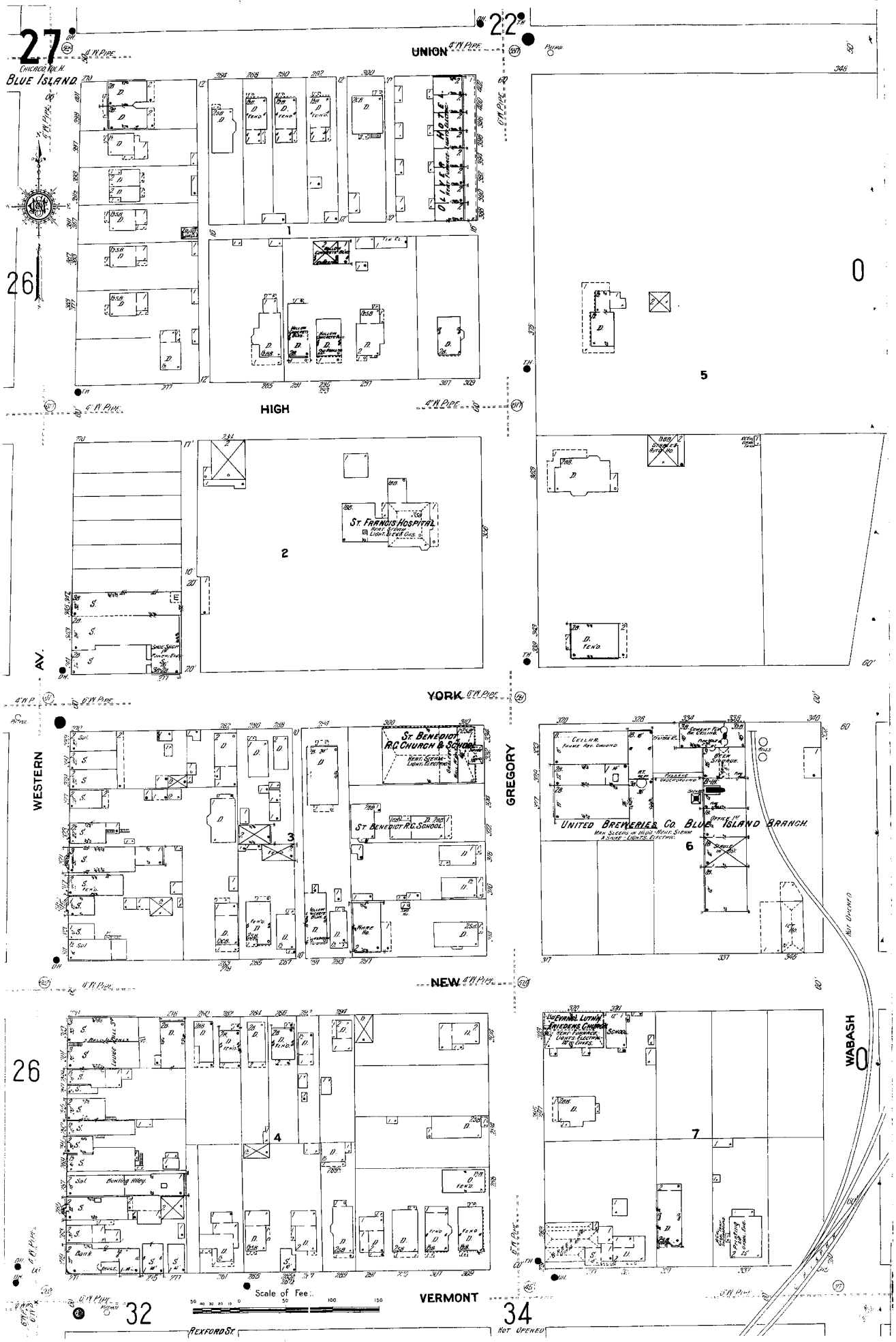
27
22
UNION
CHICAGO ROCK IS.
BLUE ISLAND
HOTEL
1
26
0
5
HIGH
2
ST. FRANCIS HOSPITAL
AV.
YORK
WESTERN
ST. BENEDICT R.C. CHURCH & SCHOOL
3
ST. BENEDICT R.C. SCHOOL
GREGORY
UNITED BREWERIES CO. BLUE ISLAND BRANCH
6
NEW
26
4
7
WABASH
0
VERMONT
32
34
REXFORD ST.
NOT OPENED
Scale of Feet

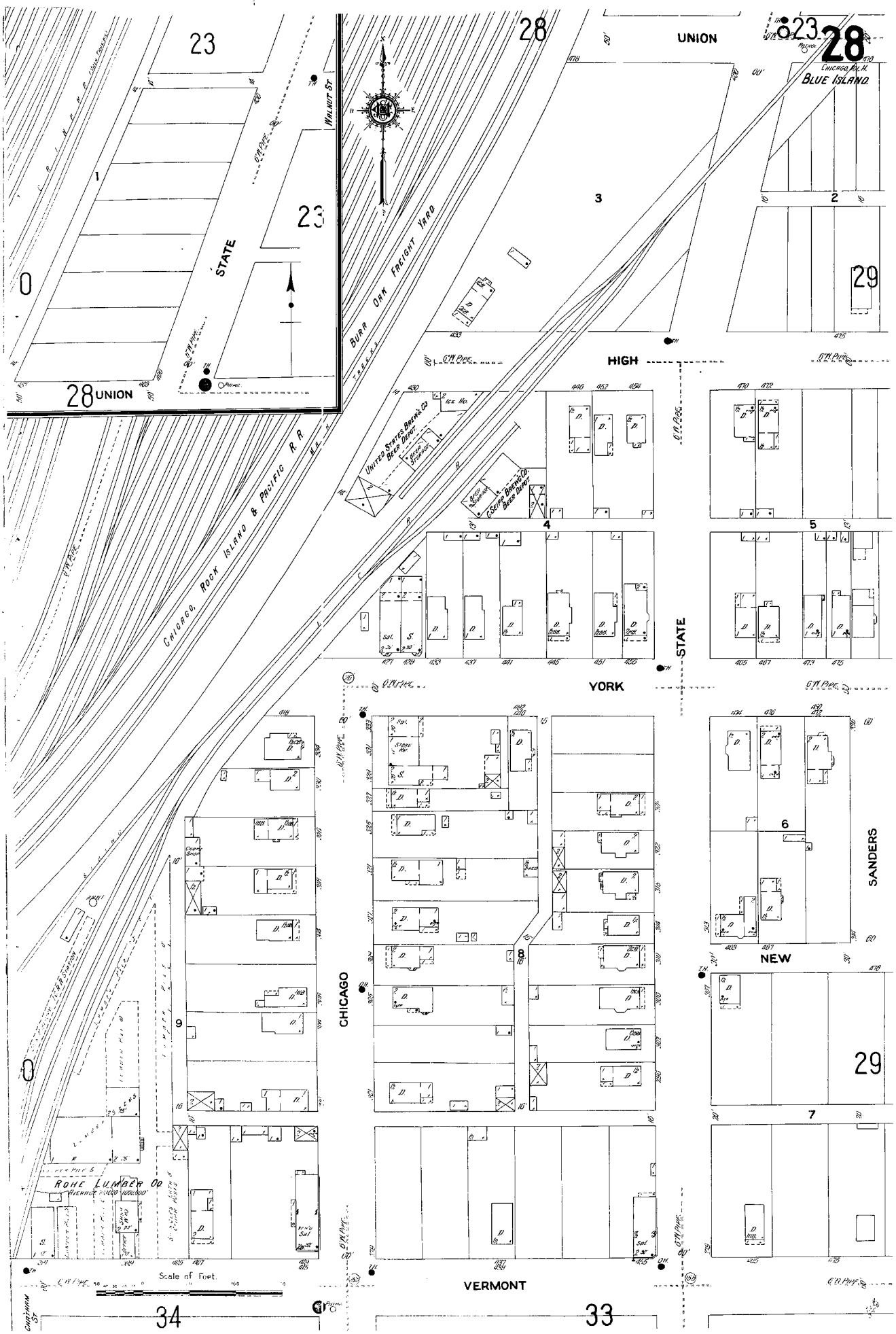
23
28
UNION
28
Chicago, Ill.
Blue Island
Walnut St.
State
Burr Oak Freight Yard
Chicago, Rock Island & Pacific R.R.
United States Brewing Co. Beer Depot
Ice Ho.
Beer Storage
C. Seipp Brewing Co. Beer Depot
High
York
State
Chicago
New
Sanders
Vermont
Rohe Lumber Co.
Scale of Feet
34
33

1911

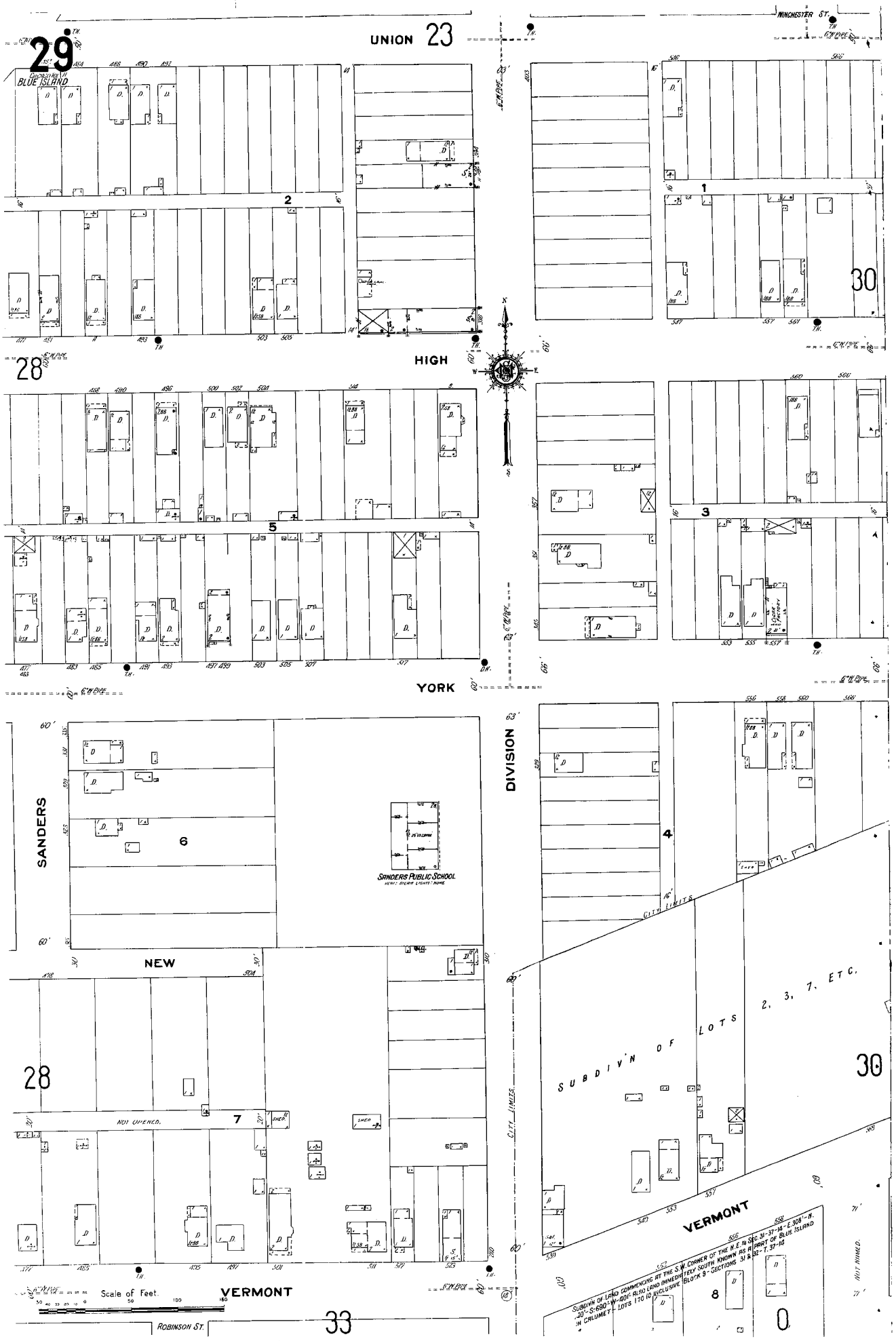
29
GEORGIANA
BLUE ISLAND
UNION 23
WINCHESTER ST.
HIGH
28
YORK
DIVISION
SANDERS
SANDERS PUBLIC SCHOOL
NEW
NOT OPENED.
VERMONT
SUBDIV'N OF LOTS 2, 3, 7, ETC.
CITY LIMITS
30
33
ROBINSON ST.
Scale of Feet.
1911

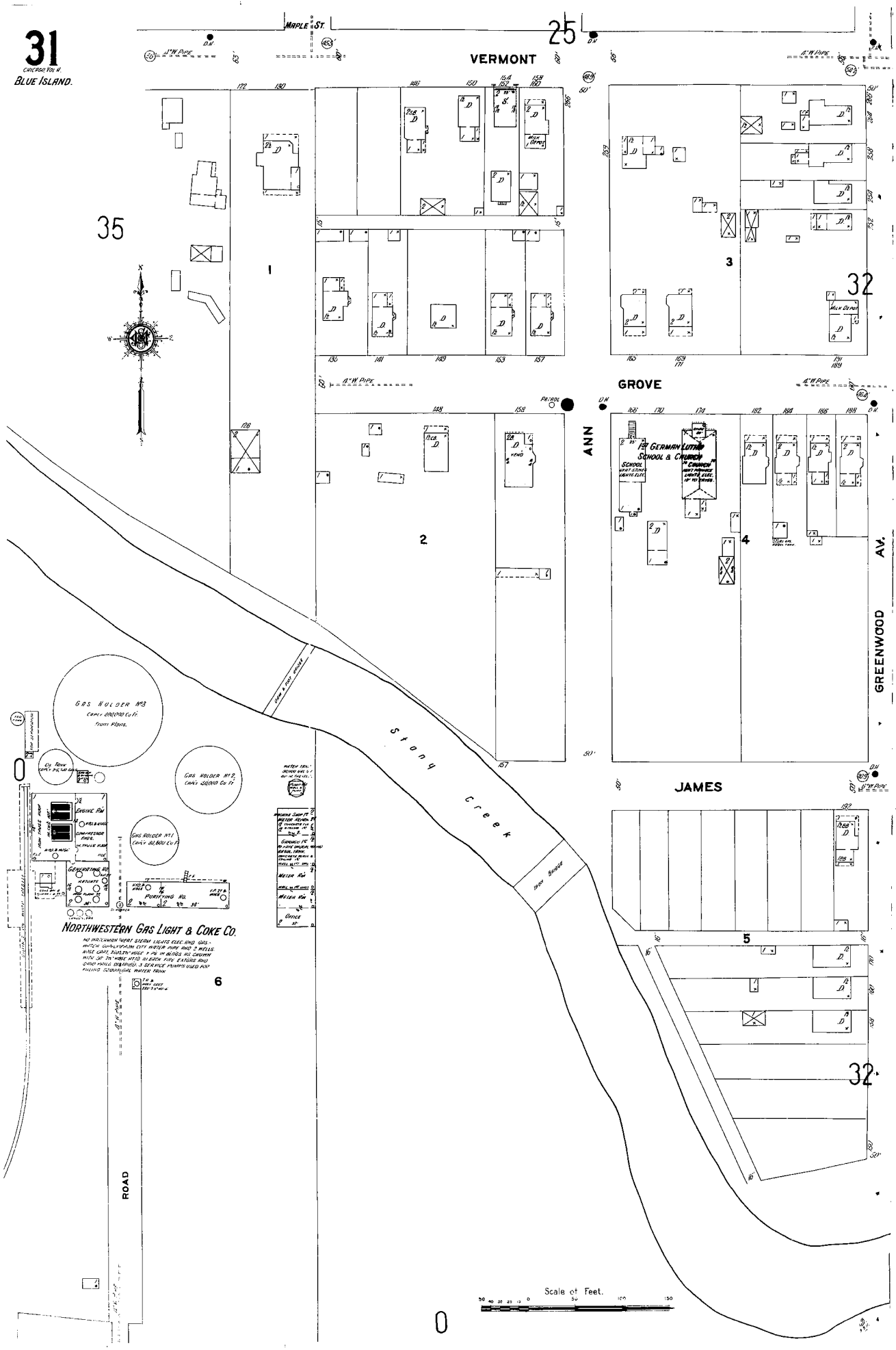
31
CHICAGO VOL. V.
BLUE ISLAND.
MAPLE ST.
VERMONT
GROVE
ANN
GREENWOOD AV.
JAMES
ROAD
Stony Creek
1st GERMAN LUTHER SCHOOL & CHURCH
GAS HOLDER No 3
GAS HOLDER No 2
GAS HOLDER No 1
ENGINE RM
GENERATING RM
PURIFYING RM
NORTHWESTERN GAS LIGHT & COKE CO.
Scale of Feet.

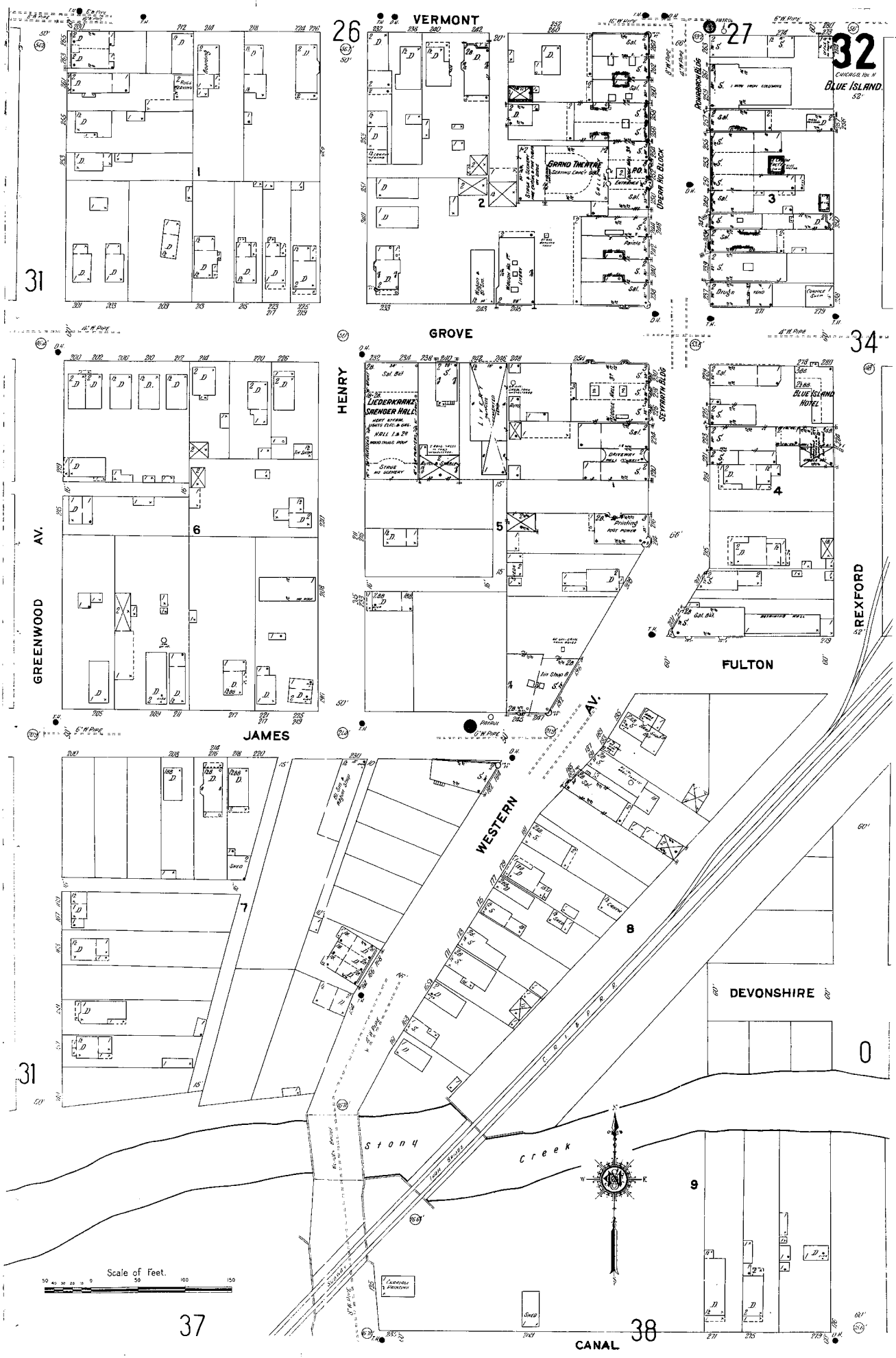
VERMONT
GROVE
HENRY
GREENWOOD AV.
JAMES
FULTON
REXFORD
WESTERN AV.
DEVONSHIRE
CANAL
Stony Creek
Grand Theatre
Opera Hall Block
Seventh Bldg
Liederkranz Saengerhalle
Blue Island Hotel
Blue Island
Chicago, Ill.
Scale of Feet.
26
27
32
31
34
37
38
0
1
2
3
4
5
6
7
8
9

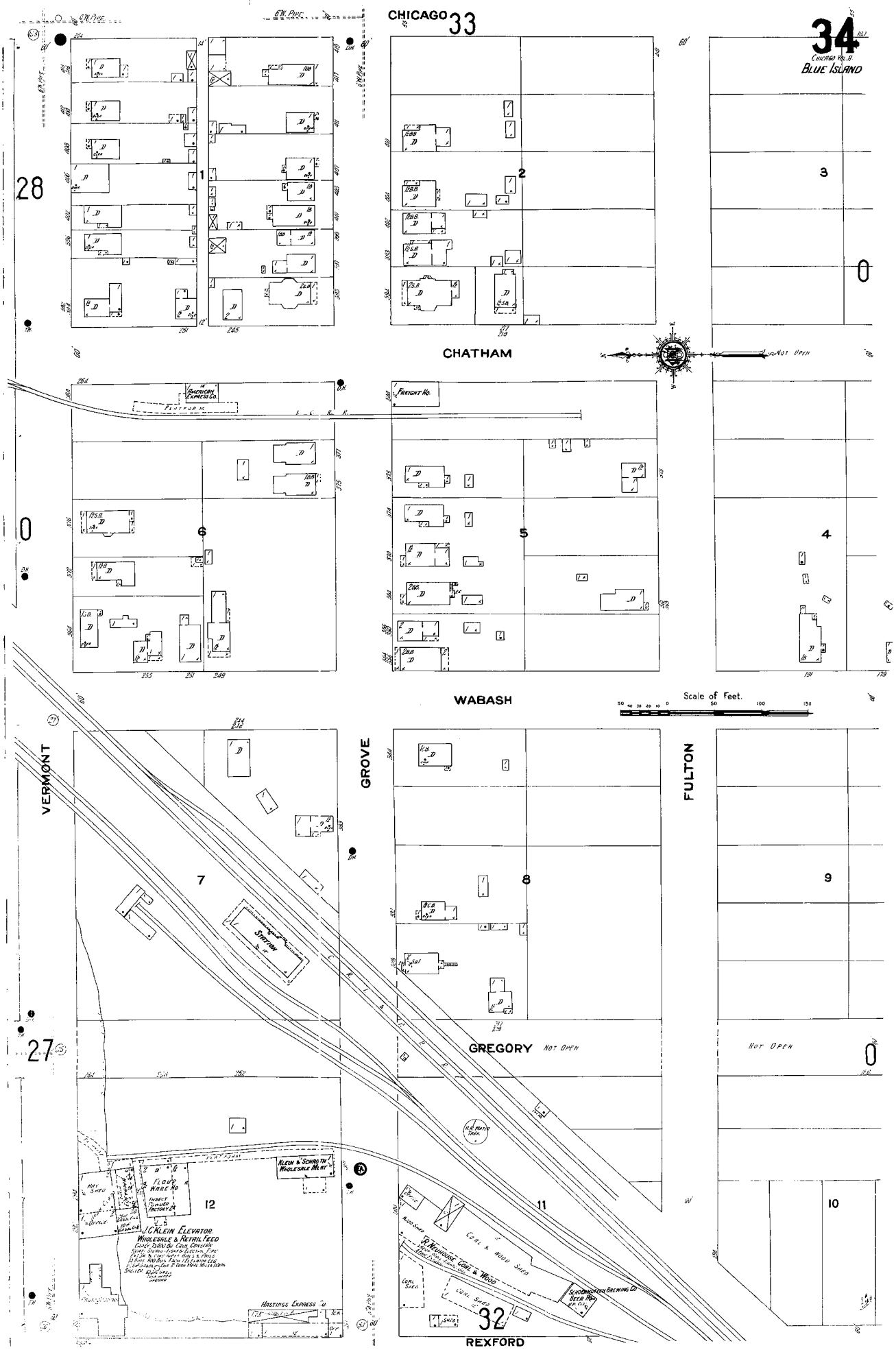
CHICAGO
33
34
CHICAGO VOL. II
BLUE ISLAND
28
1
2
3
CHATHAM
NOT OPEN
AMERICAN EXPRESS CO.
FREIGHT HO.
6
5
4
WABASH
Scale of Feet.
VERMONT
GROVE
FULTON
7
8
9
STATION
27
GREGORY
NOT OPEN
NOT OPEN
12
11
10
ALEIN & SCHROTH WHOLESALE MEAT
FLOUR WARE HO
INSECT SUPPLIES FACTORY CO
J. C. KLEIN ELEVATOR
WHOLESALE & RETAIL FEED
COAL & WOOD SHED
D. NEUHOUSE COAL & WOOD
SCHOENHOFER BREWING CO
HASTINGS EXPRESS CO
32
REXFORD

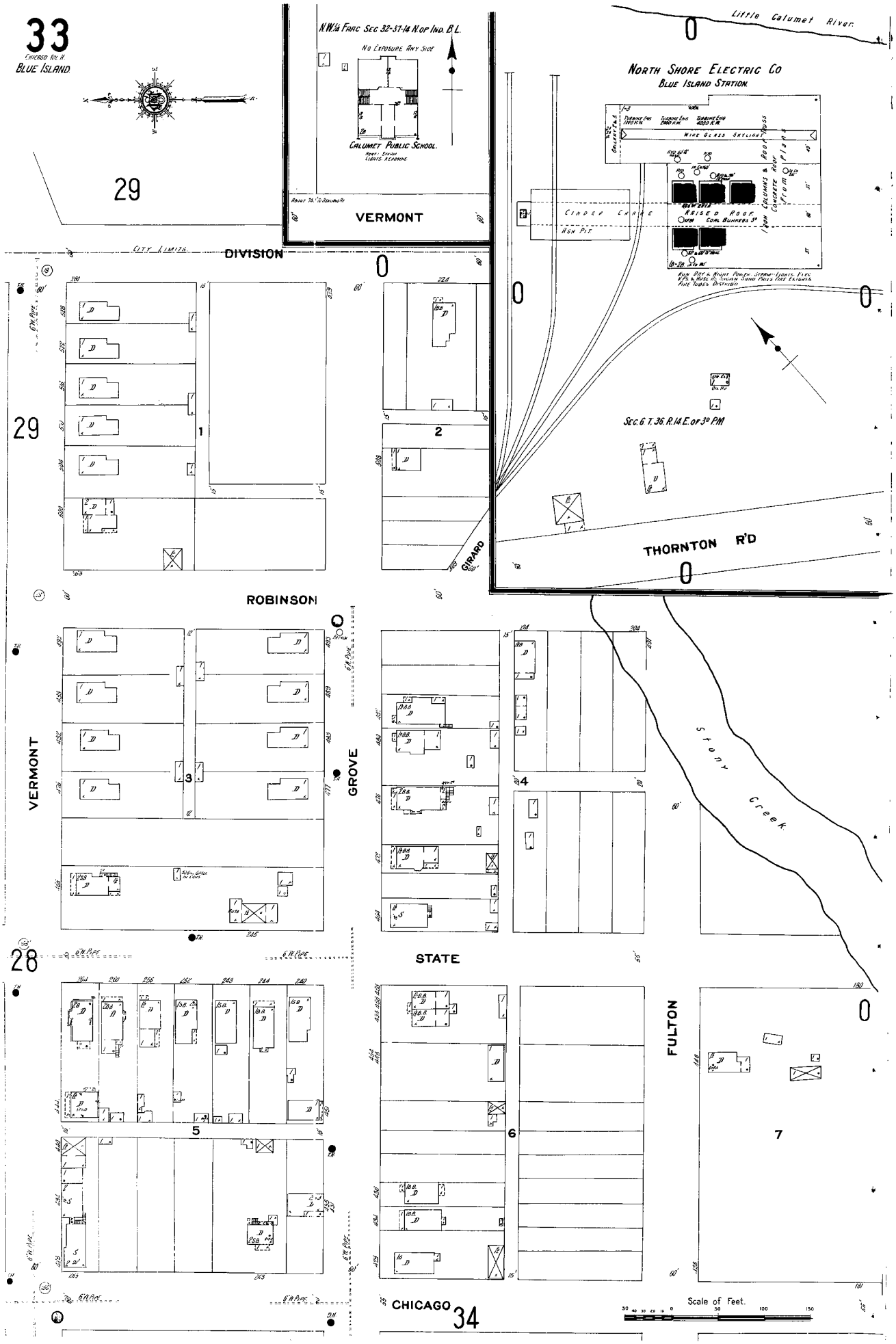
33
Chicago Ill. N.
Blue Island
29
N.W.¼ Frac Sec 32-37-14 N. of Ind. B.L.
No Exposure Any Side
Calumet Public School.
Heat - Steam
Lights - Kerosene
VERMONT
Little Calumet River.
North Shore Electric Co
Blue Island Station
Wire Glass Skylight
Raised Roof
Coal Bunkers 3d
Cinder Chute
Ash Pit
Iron Columns & Roof Concrete Floor Plans
Sec. 6 T. 36 R. 14 E. of 3d P.M.
City Limits
DIVISION
ROBINSON
GIRARD
THORNTON R'D
VERMONT
GROVE
Stony Creek
STATE
FULTON
CHICAGO
34
Scale of Feet.

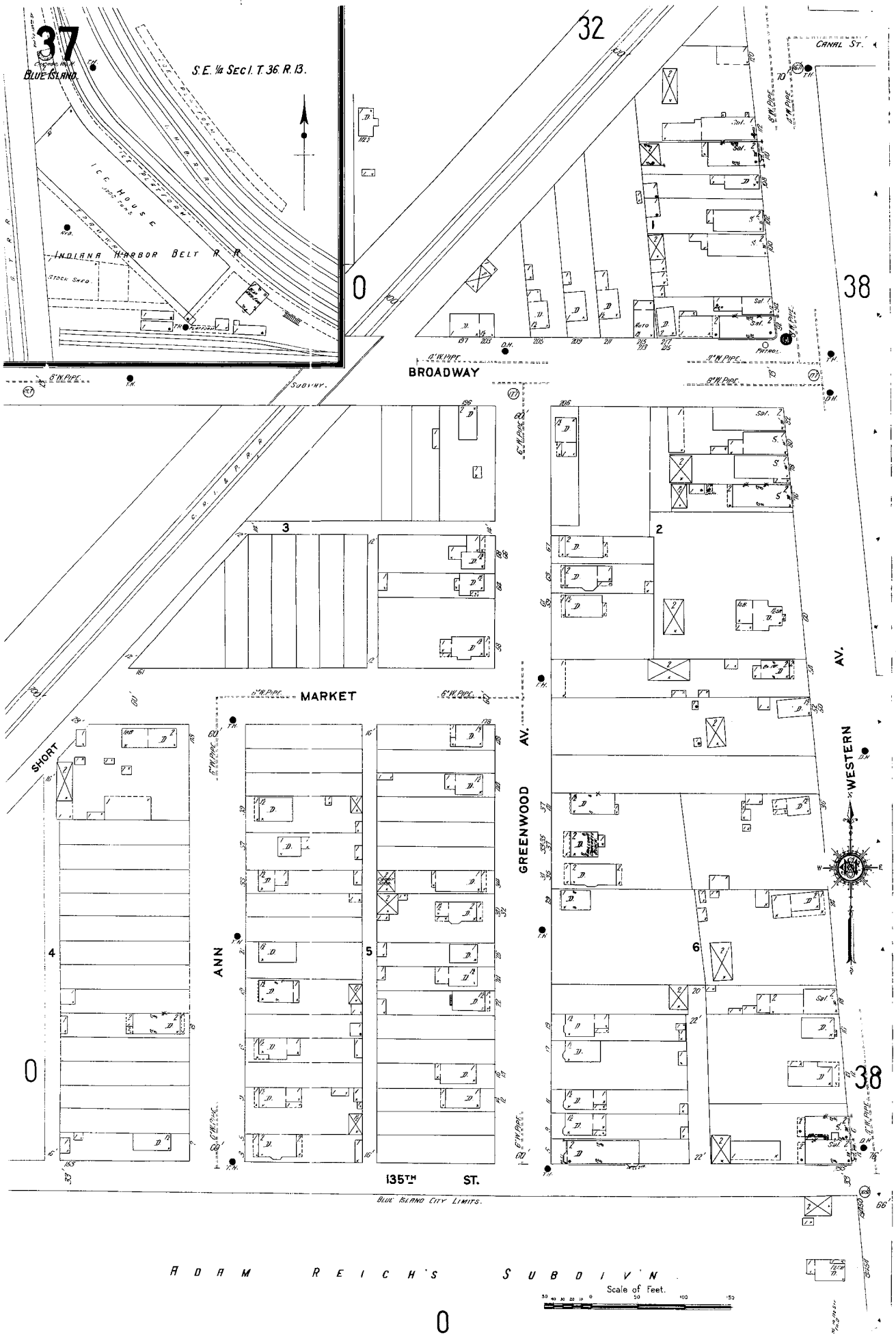
37
BLUE ISLAND
S.E. ¼ SEC. I. T. 36. R. 13.
32
CANAL ST.
ICE HOUSE
INDIANA HARBOR BELT R.R.
STOCK SHED
38
BROADWAY
SUBWAY
C.I.&W. R.R.
3
2
MARKET
SHORT
ANN
GREENWOOD
AV.
WESTERN
4
5
6
135TH ST.
BLUE ISLAND CITY LIMITS.
ADAM REICH'S SUBDIV'N
Scale of Feet.

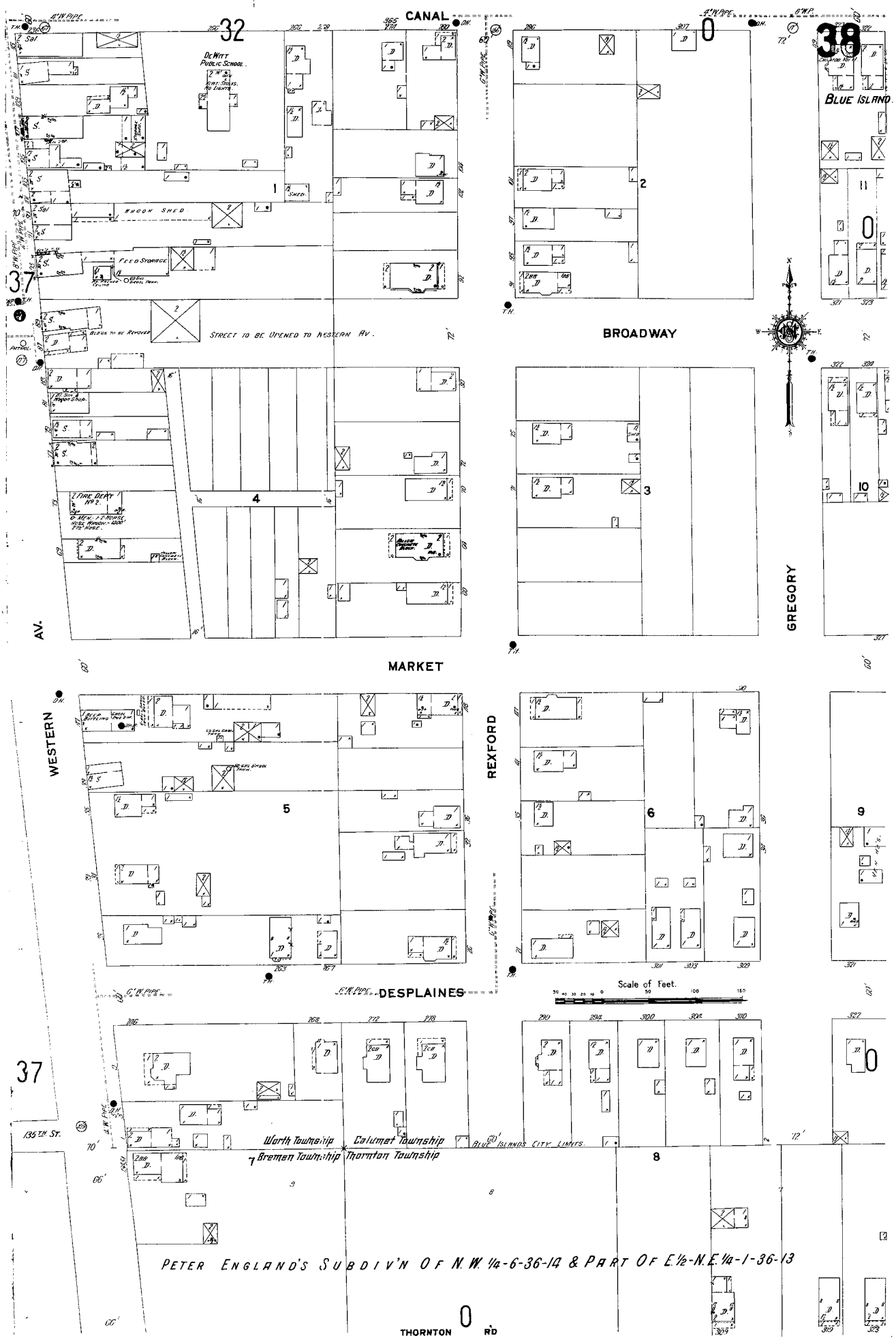
CANAL
DEWITT PUBLIC SCHOOL
HOOK SHED
FEED STORAGE
STREET TO BE OPENED TO WESTERN AV.
BROADWAY
BLUE ISLAND
GREGORY
MARKET
WESTERN
AV.
REXFORD
DESPLAINES
Scale of Feet.
135TH ST.
Worth Township
Calumet Township
Bremen Township
Thornton Township
BLUE ISLAND'S CITY LIMITS
PETER ENGLAND'S SUBDIV'N OF N.W. 1/4-6-36-14 & PART OF E.1/2-N.E. 1/4-1-36-13
THORNTON RD

1911

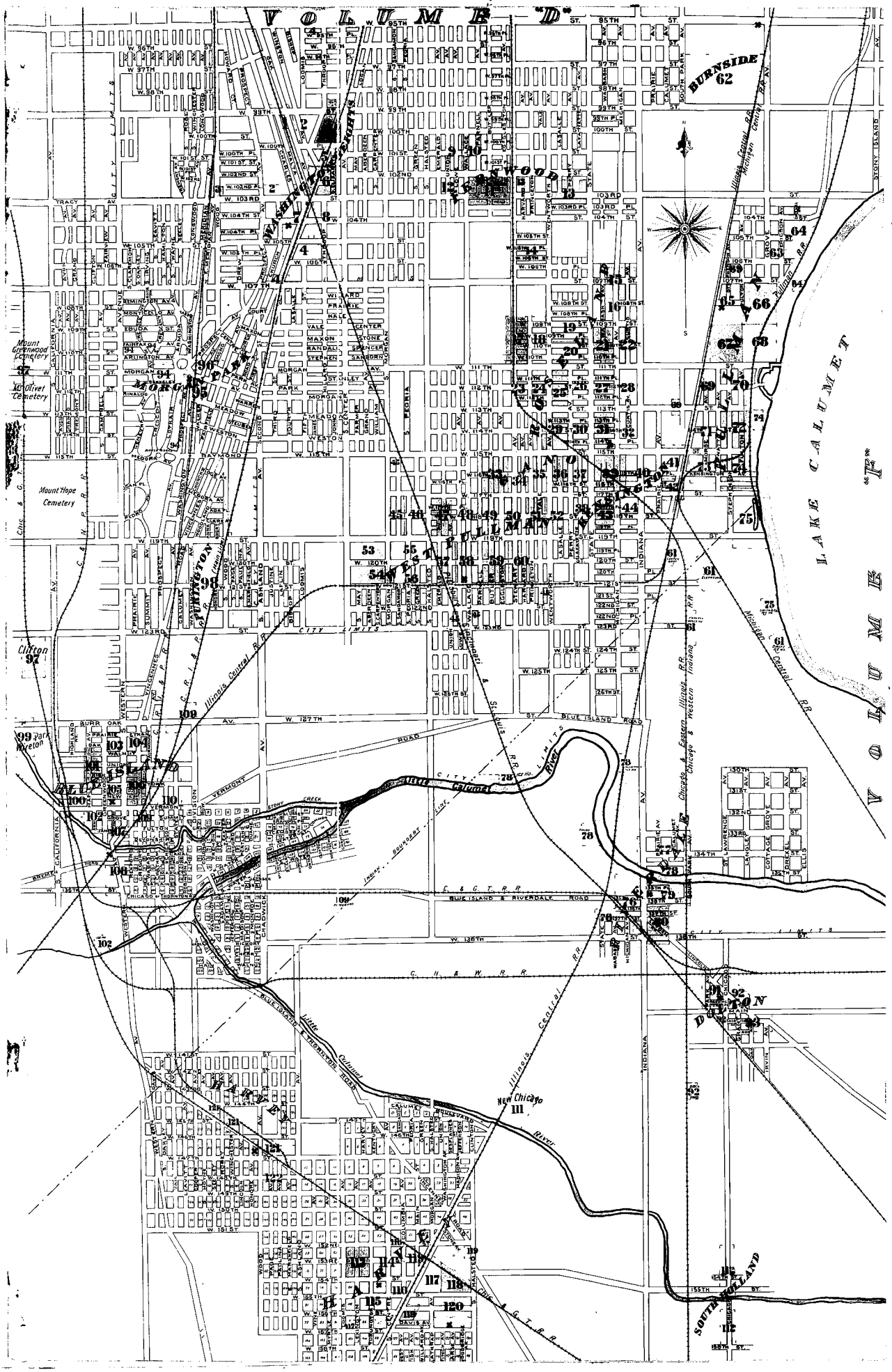
VOLUME "D"
VOLUME "F"
LAKE CALUMET
BURNSIDE
62
WASHINGTON HEIGHTS
PULLMAN
ROSELAND
HYDE PARK
KENWOOD
WOODLAWN
Mount Greenwood Cemetery
Mount Olivet Cemetery
Mount Hope Cemetery
Clifton
97
Park Ridge
99
Burton
92
New Chicago
111
SOUTH HOLLAND
112
Illinois Central R.R.
Chicago & Western Indiana R.R.
Michigan Central R.R.
Pullman Car Co.
Chicago & Eastern Illinois R.R.
Chicago & Northwestern R.R.
Chicago & Grand Trunk R.R.
Chicago Rock Island & Pacific R.R.
Chicago Terminal Transfer R.R.
Chicago Junction R.R.
Little Calumet River
Calumet River
Lake Shore & Michigan Southern R.R.
Chicago Heights & Southern R.R.
Chicago & Western Indiana R.R.
Chicago & Eastern Illinois R.R.
Chicago & Northwestern R.R.
Chicago & Grand Trunk R.R.
Chicago Rock Island & Pacific R.R.
Chicago Terminal Transfer R.R.
Chicago Junction R.R.
Illinois Central R.R.
Michigan Central R.R.
Pullman Car Co

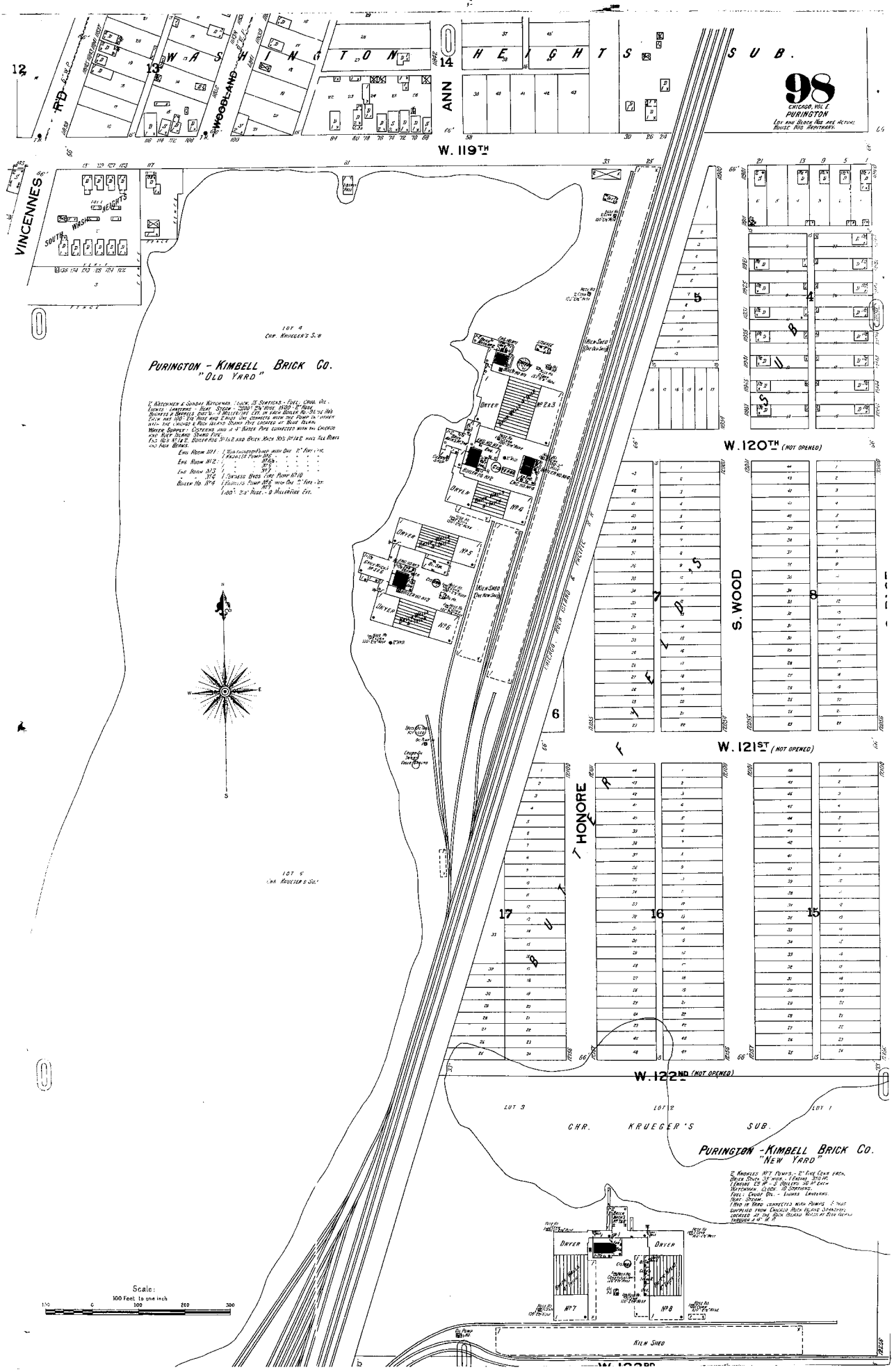
WASHINGTON HEIGHTS SUB.
98
CHICAGO, ILL.
PURINGTON
W. 119TH
VINCENNES
PURINGTON - KIMBELL BRICK CO.
"OLD YARD"
W. 120TH (NOT OPENED)
S. WOOD
W. 121ST (NOT OPENED)
HONORE
W. 122ND (NOT OPENED)
CHR. KRUEGER'S SUB.
PURINGTON - KIMBELL BRICK CO.
"NEW YARD"
Scale:
100 Feet to one inch

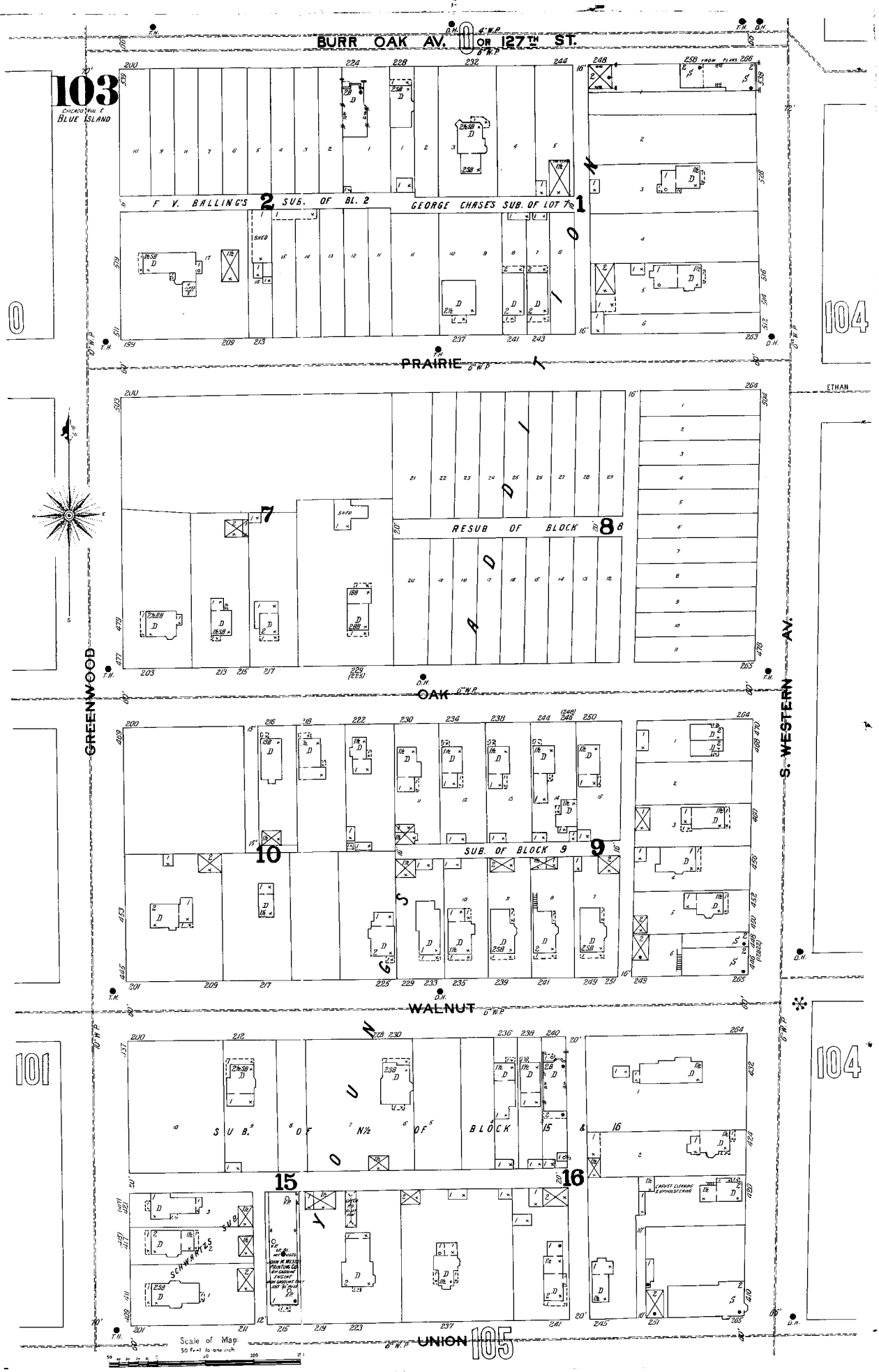
BURR OAK AV. OR 127TH ST.
103
CHICAGO VIA C
BLUE ISLAND
F. V. BALLING'S SUB. OF BL. 2
GEORGE CHASE'S SUB. OF LOT 7
PRAIRIE
RESUB OF BLOCK 8
OAK
GREENWOOD
S. WESTERN AV.
ETHAN
SUB. OF BLOCK 9
WALNUT
SUB. OF N½ OF BLOCK 15 & 16
SCHWARTZ'S SUB.
UNION
104
101
105
Scale of Map:
50 Feet to one inch

1897

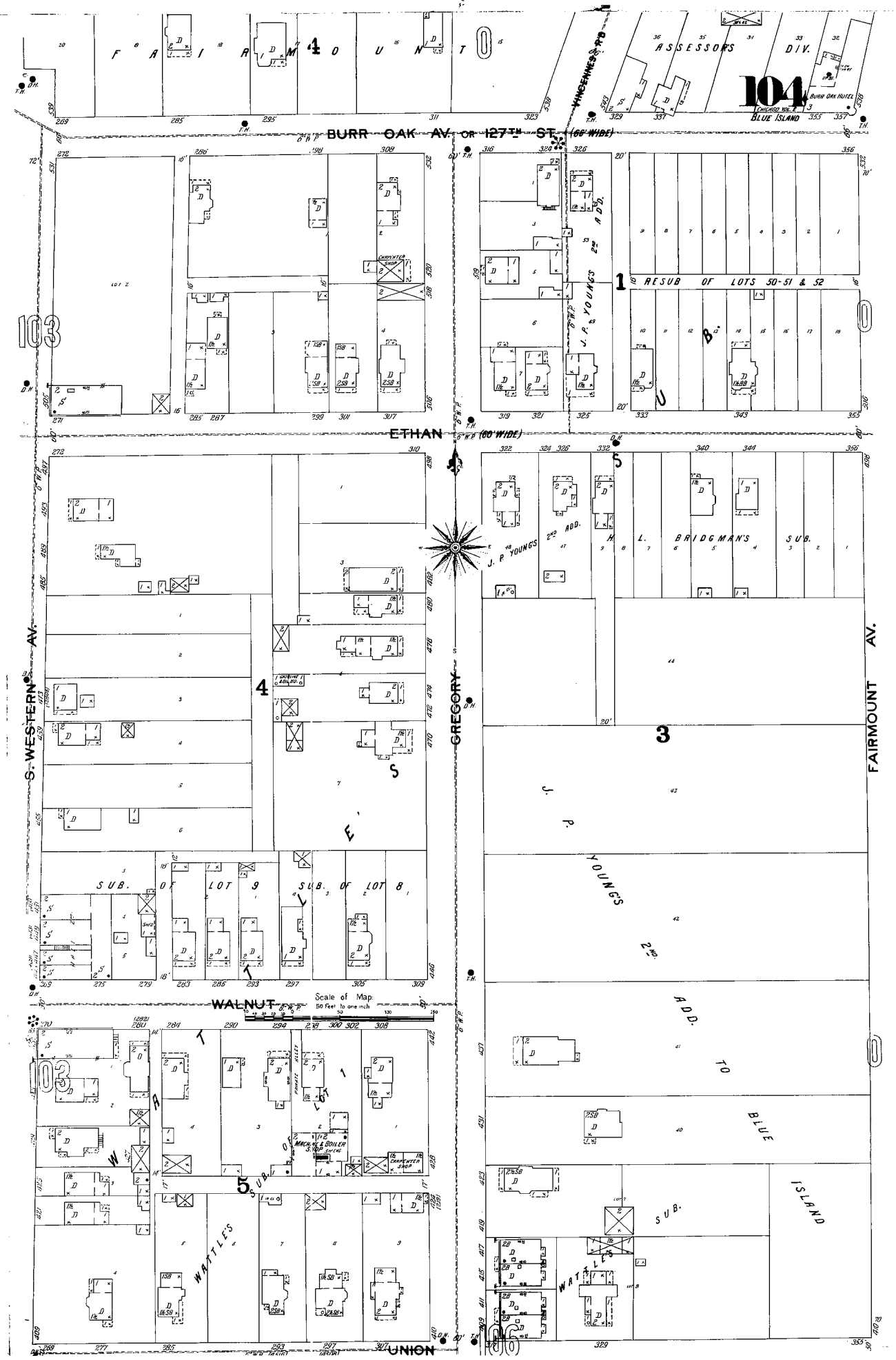
FARM 4 OUNTO
ASSESSORS DIV.
104
BURR OAK HOTEL
CHICAGO VOL. 2
BLUE ISLAND
VINCENNES RD.
BURR OAK AV. OR 127TH ST. (66' WIDE)
103
RESUB OF LOTS 50-51 & 52
J. P. YOUNGS ADD.
ETHAN (60' WIDE)
S. WESTERN AV.
GREGORY
FAIRMOUNT AV.
H. L. BRIDGMAN'S SUB.
J. P. YOUNGS 2ND ADD.
SUB. OF LOT 9
SUB. OF LOT 8
WALNUT
Scale of Map
50 Feet to one inch
WATTLE'S SUB.
MACH. & BOILER SHOP
CARPENTER SHOP
J. P. YOUNGS 2ND ADD. TO BLUE ISLAND SUB.
UNION

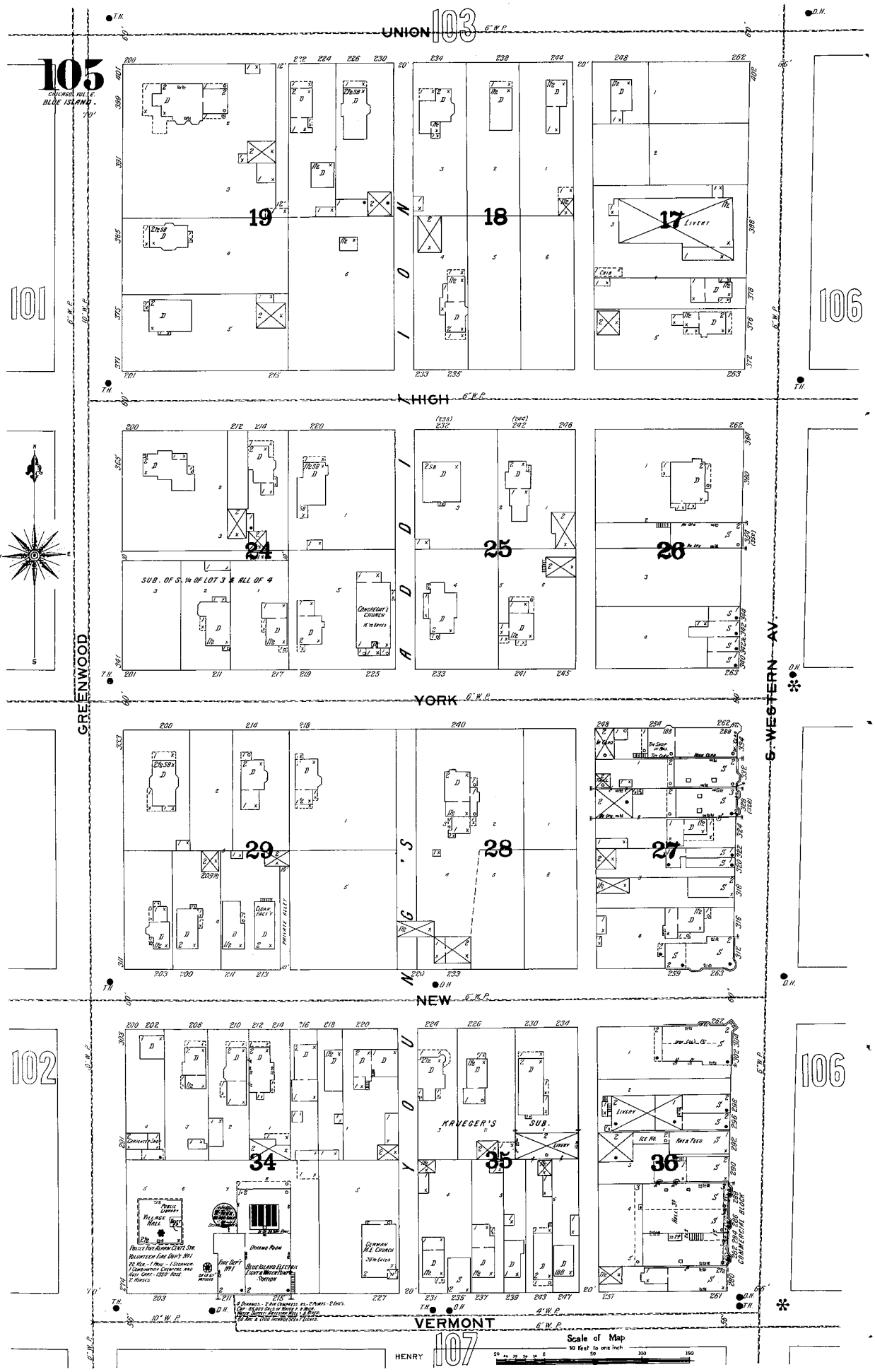
105
CHICAGO VALLEY
BLUE ISLAND.
UNION
103
HIGH
YORK
NEW
VERMONT
HENRY
107
101
102
106
GREENWOOD
S. WESTERN AV.
N. HOYNE'S
N. HADDON
19
18
17
Livery
24
25
26
SUB. OF S. 1/4 OF LOT 3 & ALL OF 4
Congregat'l Church
29
28
27
Private Alley
34
35
36
KRUEGER'S SUB.
Livery
Ice Ho.
Ker's Feed
Wallace Hall
Public Library
Drawing Room
German M.E. Church
Blue Island Electric Light & Water Works
Scale of Map
50 feet to one inch

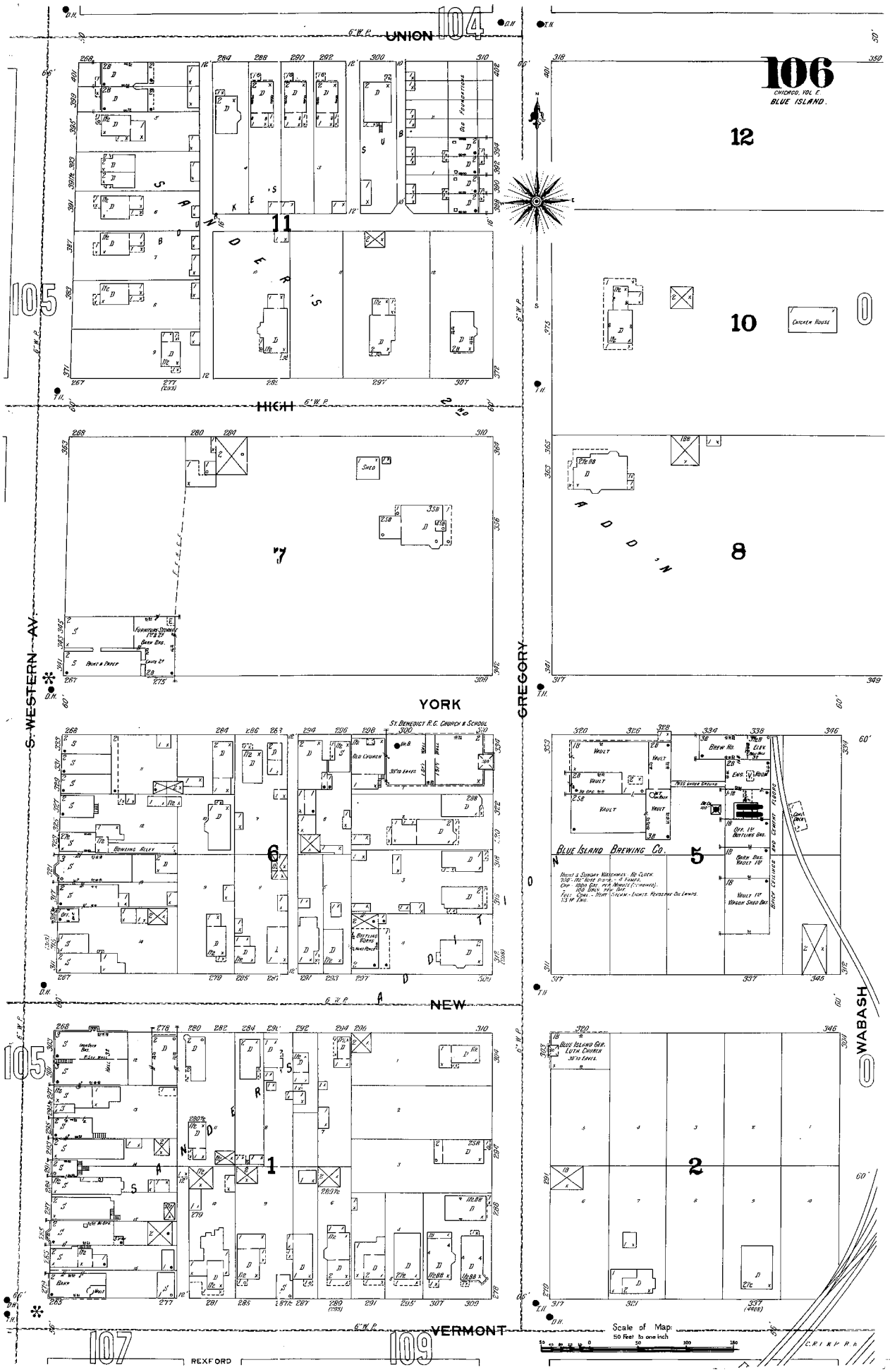
106
CHICAGO, VOL. E.
BLUE ISLAND.
UNION
HIGH
YORK
NEW
VERMONT
REXFORD
S. WESTERN AV.
GREGORY
WABASH
SANDERS'S ADDN
BLUE ISLAND BREWING CO.
Scale of Map:
50 Feet to one inch

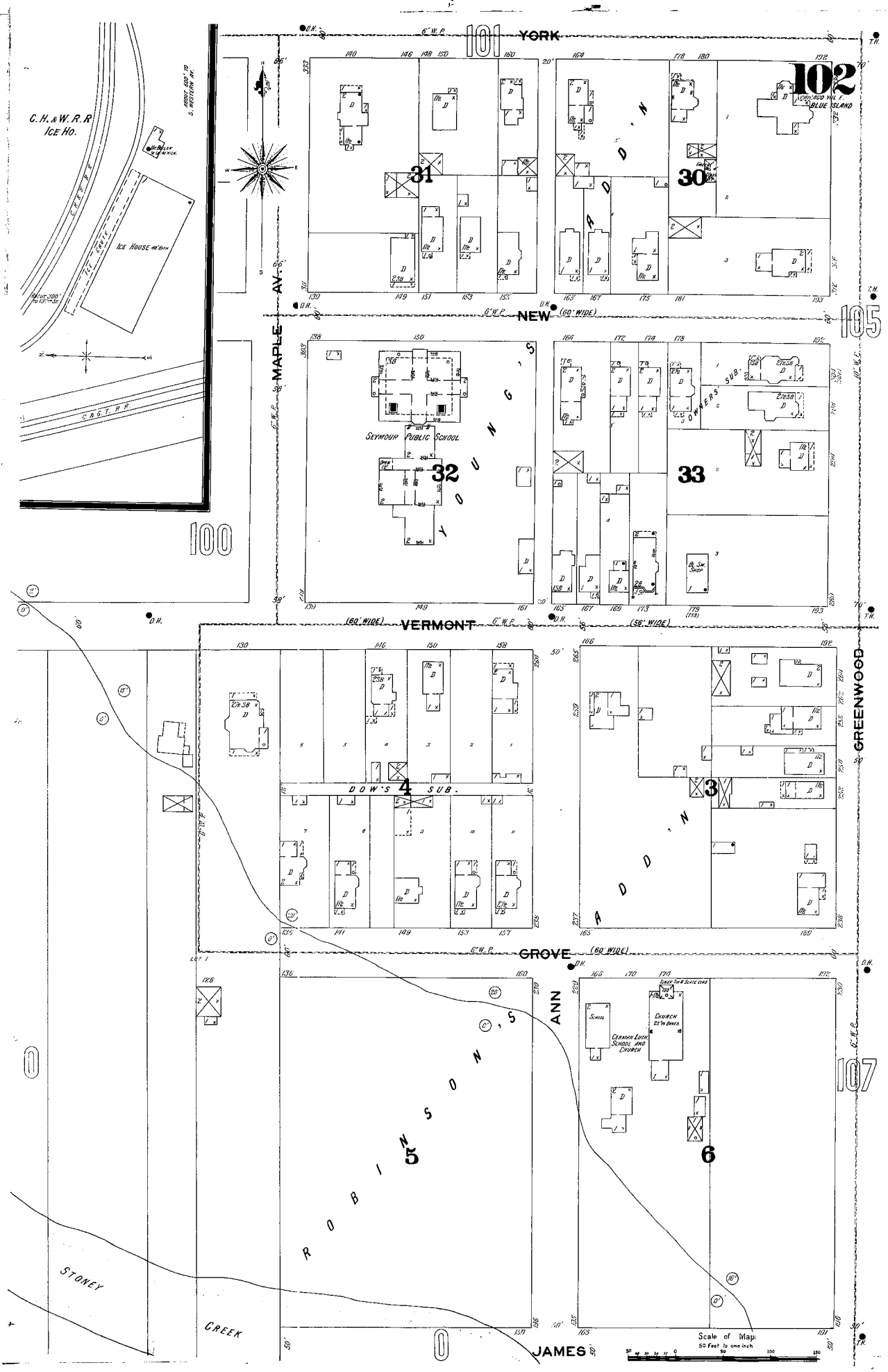
YORK
101
102
CHICAGO VIL. OF BLUE ISLAND
C. H. & W. R. R. ICE HO.
ICE HOUSE
C. & G. T. R. R.
MAPLE AV.
NEW (60' WIDE)
105
31
30
ADDN
SEYMOUR PUBLIC SCHOOL
32
YOUNGS
OWENS SUB.
33
100
VERMONT (60' WIDE)
GREENWOOD
DOW'S SUB.
4
3
ADDN
GROVE (60' WIDE)
ROBINSONS
ANN
5
6
CHURCH
SCHOOL
GERMAN LUTH. SCHOOL AND CHURCH
107
STONEY
CREEK
JAMES
Scale of Map:
50 Feet to one inch

1897

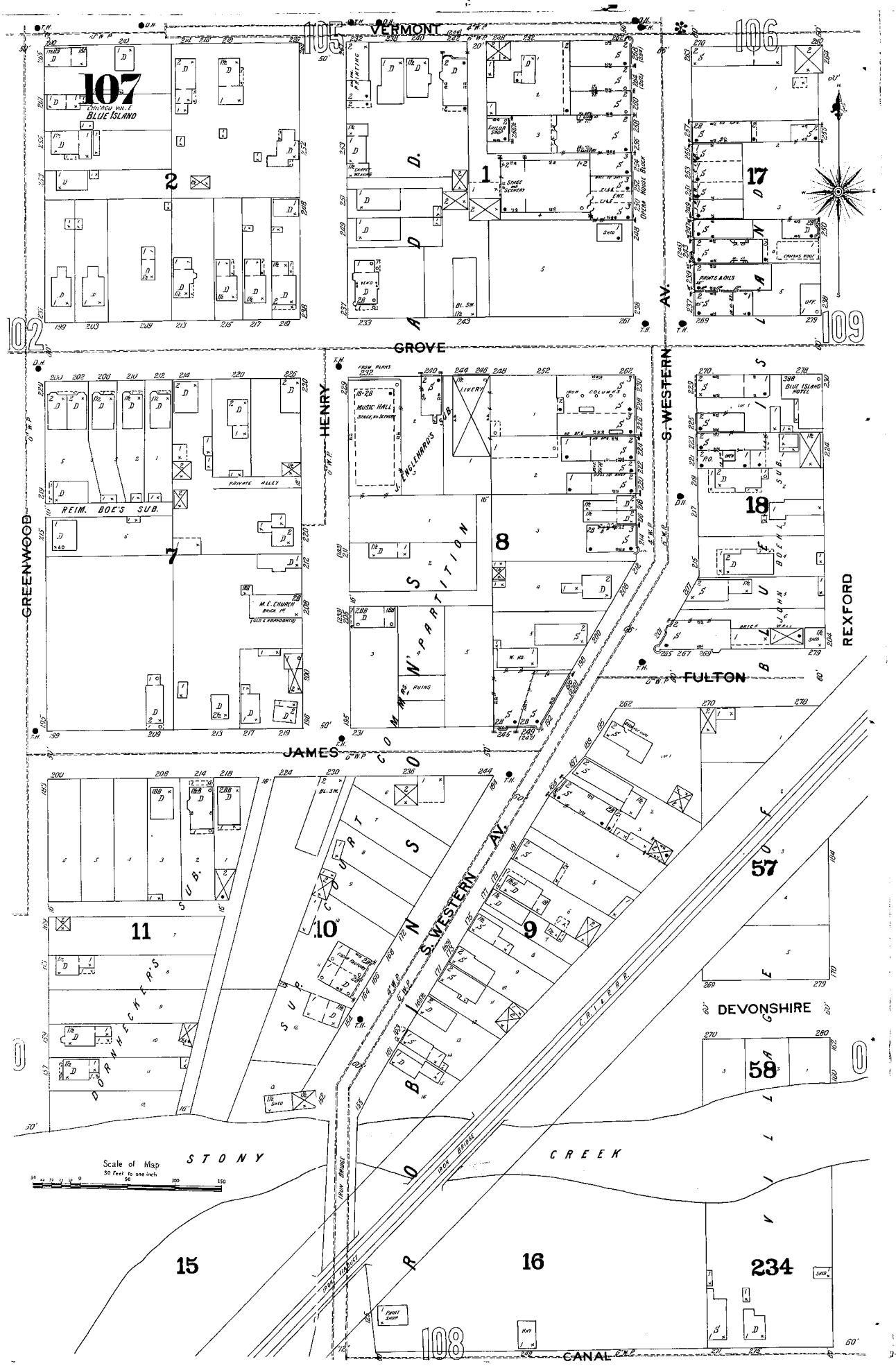
VERMONT
GROVE
HENRY
S. WESTERN
REXFORD
FULTON
JAMES
GREENWOOD
S. WESTERN AV.
DEVONSHIRE
CANAL
STONY CREEK
IRON BRIDGE
CHICAGO, VOL. E
BLUE ISLAND
REIM. BOE'S SUB.
PRIVATE ALLEY
M.E. CHURCH
MUSIC HALL
ENGLEHARDS SUB.
LIVERY
BLUE ISLAND HOTEL
DORNHECKER'S SUB.
Scale of Map
50 Feet to one inch

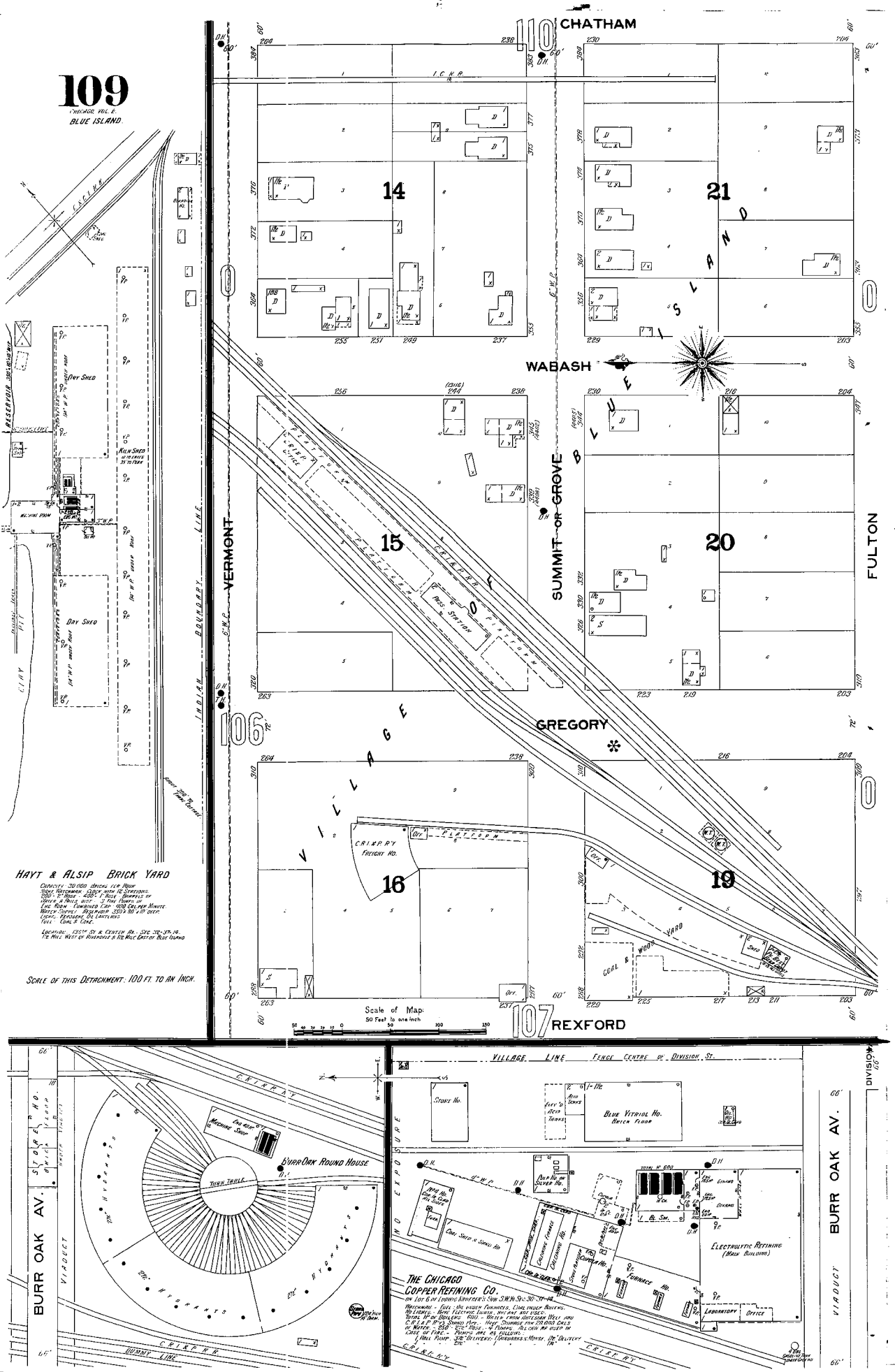
109
CHICAGO VOL. E.
BLUE ISLAND.
110 CHATHAM
WABASH
GREGORY
106 72
107 REXFORD
VERMONT
SUMMIT OR GROVE
FULTON
INDIAN BOUNDARY LINE
BLUE ISLAND
VILLAGE OF
14
21
15
20
16
19
DRY SHED
KILN SHED
CLAY PIT
CRIXP. RY. FREIGHT HO.
COAL & WOOD YARD
HAYT & ALSIP BRICK YARD
SCALE OF THIS DETACHMENT: 100 FT. TO AN INCH.
Scale of Map: 50 Feet to one inch
BURR OAK AV.
VIADUCT
DUMMY LINE
MACHINE SHOP
BURR OAK ROUND HOUSE
TURN TABLE
HYDRANTS
VILLAGE LINE
FENCE CENTRE OF DIVISION ST.
DIVISION
STORE HO.
BLUE VITRIOL HO.
BRICK FLOOR
SILVER HO.
ELECTROLYTIC REFINING (MAIN BUILDING)
FURNACE HO.
LABORATORY
OFFICE
THE CHICAGO COPPER REFINING CO.

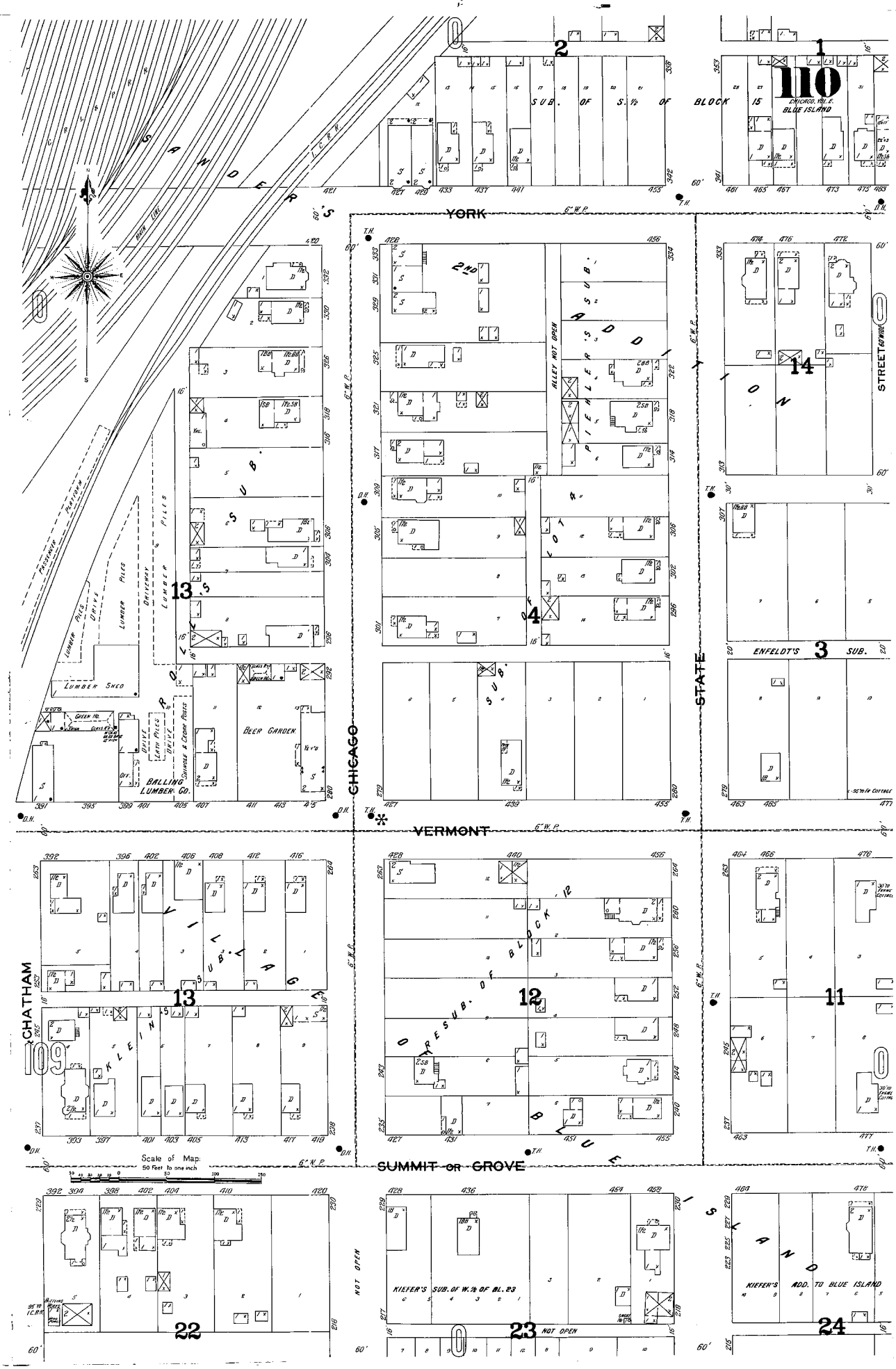
SANDERS
YORK
VERMONT
SUMMIT or GROVE
CHICAGO
STATE
CHATHAM
109
110
1
2
3
4
11
12
13
14
22
23
24
SUB. OF S. ½ OF BLOCK 15
CHICAGO, ILL. & BLUE ISLAND
2ND ADDITION TO PIERCE'S SUB.
ALLEY NOT OPEN
ENFELDT'S SUB.
VILLAGE SUB.
KLEIN'S SUB.
OR SUB. OF BLOCK 12
BLUE ISLAND
LUMBER SHED
BEER GARDEN
BALLING LUMBER CO.
Scale of Map: 50 Feet to one inch
NOT OPEN
KIEFER'S SUB. OF W. ½ OF BL. 23
KIEFER'S ADD. TO BLUE ISLAND

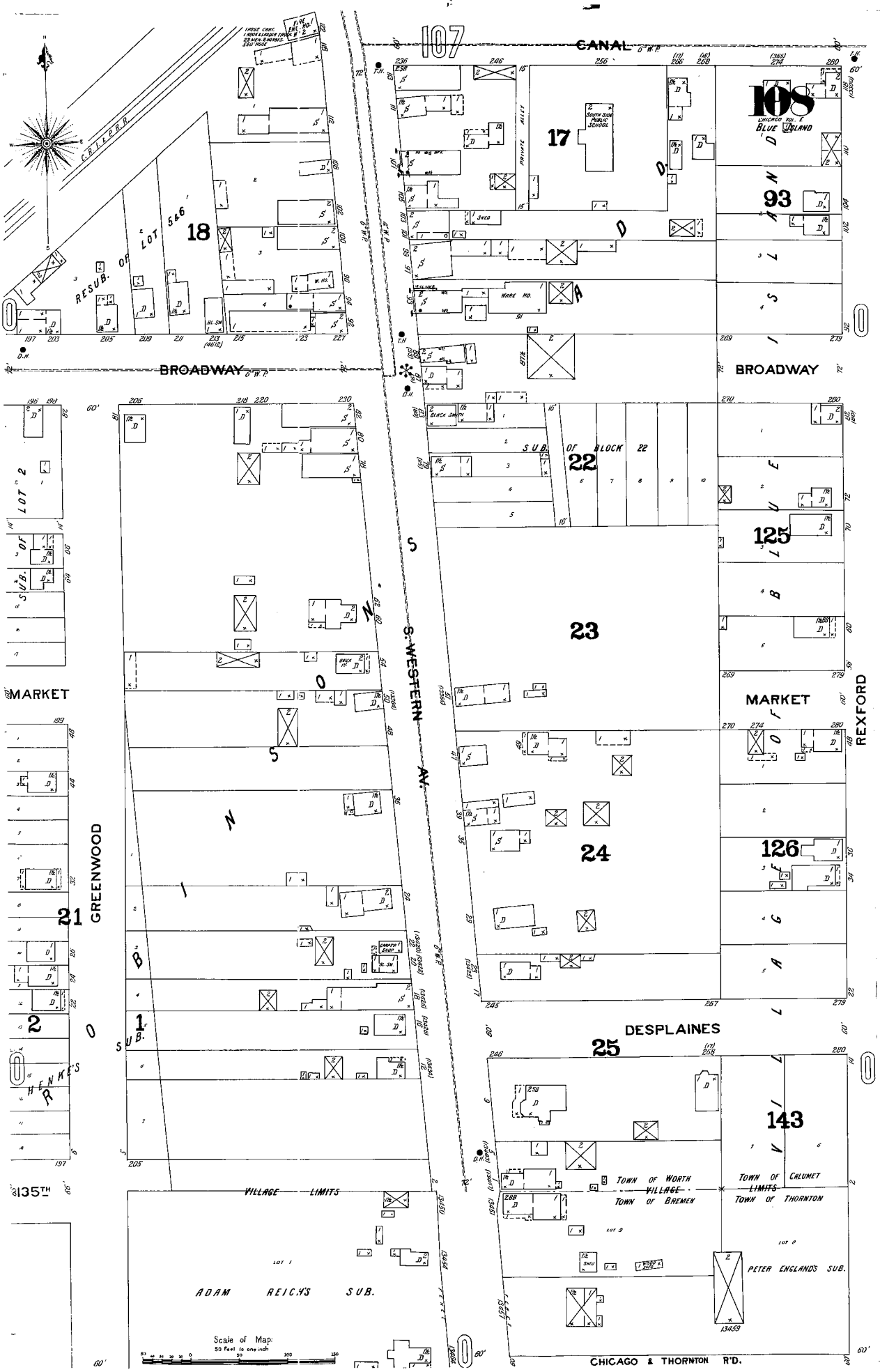
CANAL
107
108
CHICAGO VOL. E
BLUE ISLAND
17
SOUTH SIDE PUBLIC SCHOOL
PRIVATE ALLEY
18
RESUB. OF LOT 5 & 6
CRI & PRR
93
BROADWAY
BROADWAY
22
SUB. OF BLOCK 22
125
23
S. WESTERN AV.
MARKET
MARKET
REXFORD
126
24
21
GREENWOOD
2
1
SUB.
HENKE'S
25
DESPLAINES
143
135TH
VILLAGE LIMITS
TOWN OF WORTH
VILLAGE
TOWN OF BREMEN
TOWN OF CALUMET
LIMITS
TOWN OF THORNTON
ADAM REICH'S SUB.
PETER ENGLAND'S SUB.
CHICAGO & THORNTON R'D.
Scale of Map:
50 Feet to one inch

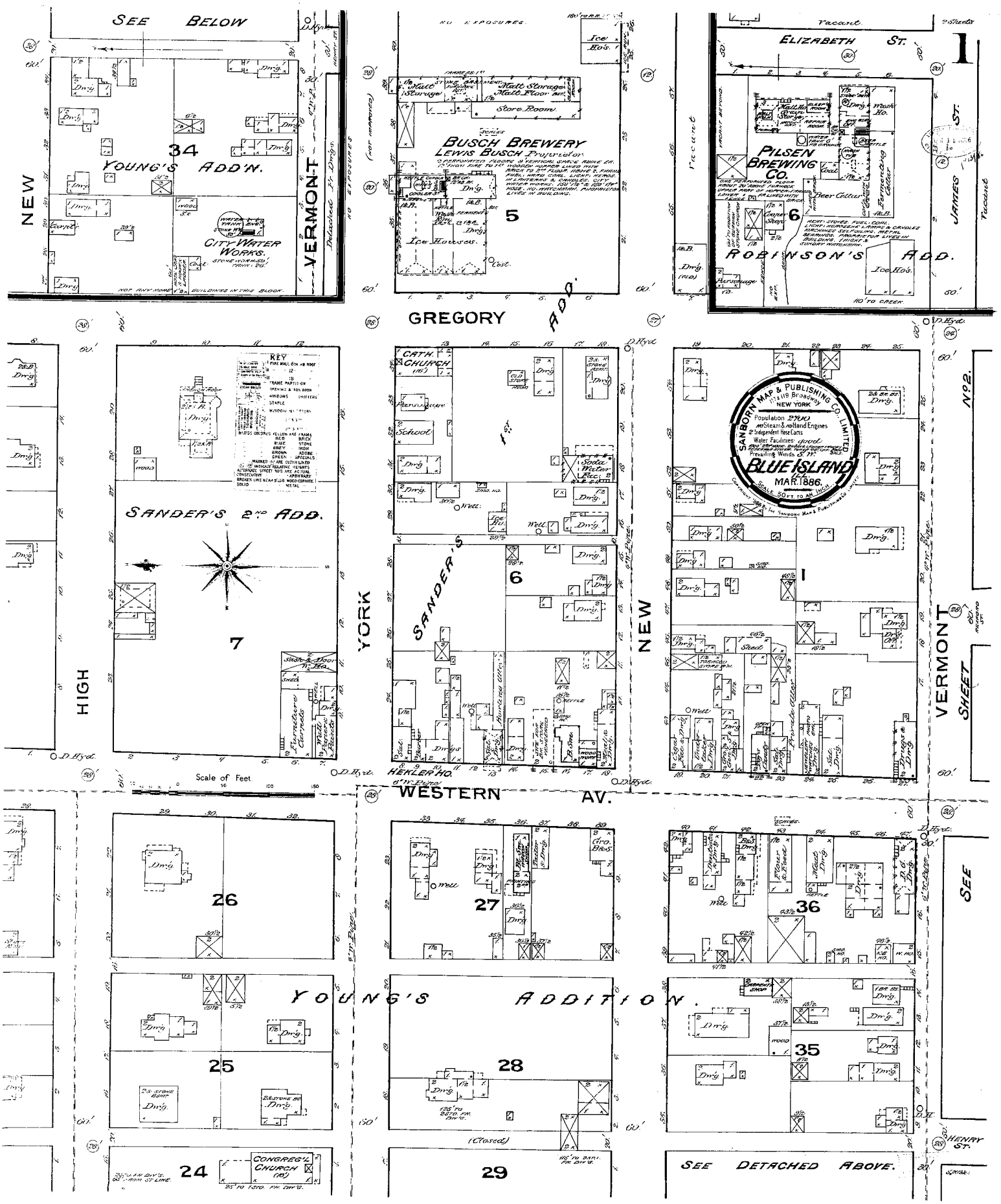
SEE BELOW
34
YOUNG'S ADD'N.
CITY WATER WORKS.
NEW
VERMONT
NO EXPOSURES
BUSCH BREWERY
LEWIS BUSCH Proprietor.
Malt Storage
Malt Floor
Store Room
Ice Hos.
Ice Houses.
5
GREGORY ADD.
Vacant
ELIZABETH ST.
PILSEN BREWING CO.
Beer Cellar
Fermenting Cellar
Mash Ho.
6
ROBINSON'S ADD.
JAMES ST.
Vacant
KEY
SANDER'S 2ND ADD.
7
HIGH
YORK
CATH. CHURCH
School
Soda Water Rec.
Well
6
SANDER'S
HEKLER HO.
SANBORN MAP & PUBLISHING CO. LIMITED
NEW YORK
Population 2700
Steam & Holland Engines
Independent Hose Carts
Water Facilities good
Prevailing Winds S. W.
BLUE ISLAND
MAR. 1886.
SCALE 50 FT. TO AN INCH.
1
Shed
Private Office
No. 2.
VERMONT
SHEET
Scale of Feet
WESTERN AV.
26
27
36
YOUNG'S ADDITION.
25
28
35
24
CONGREG'L CHURCH
29
(Closed)
SEE DETACHED ABOVE.
HENRY ST.
SEE

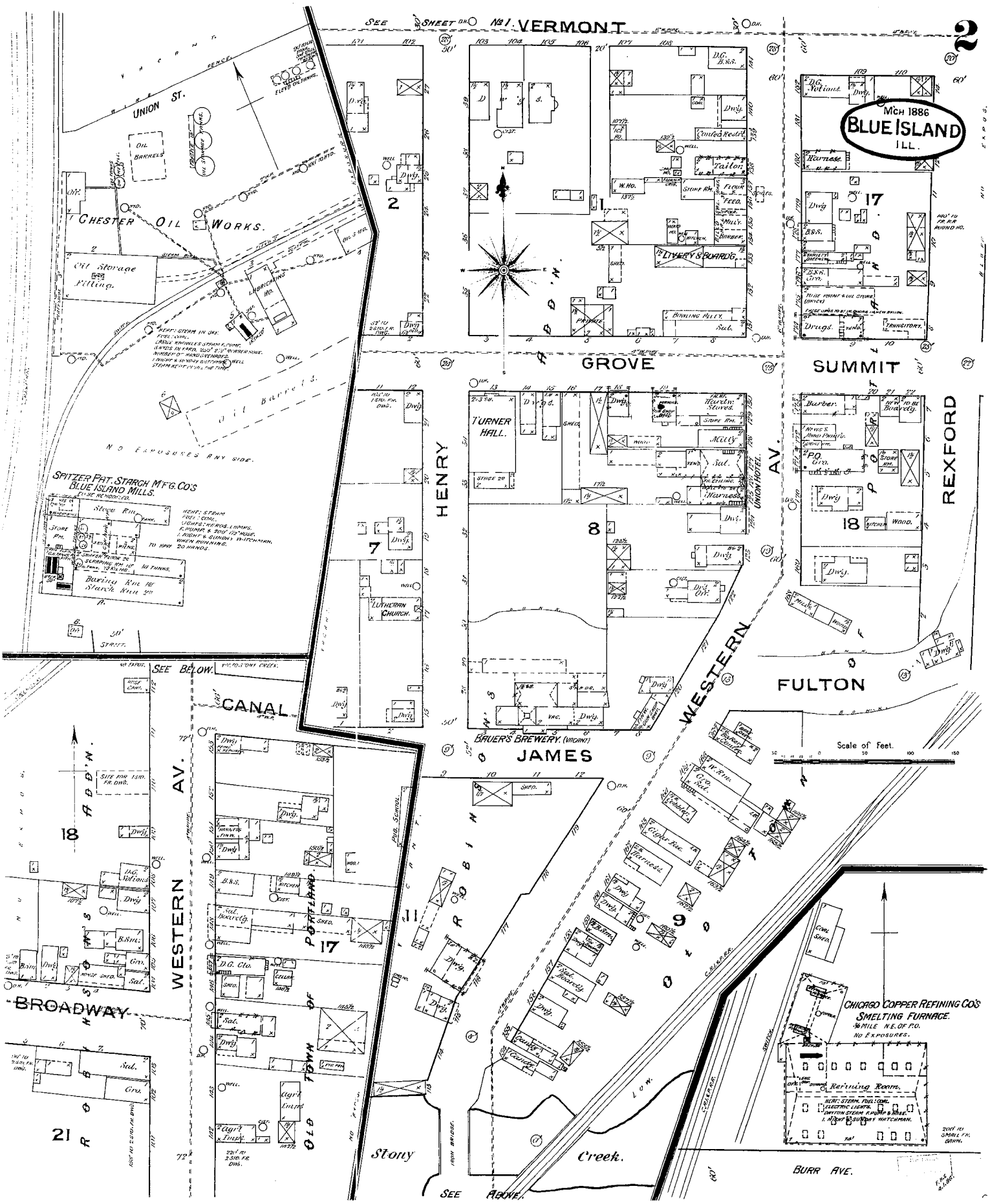
2
SEE SHEET No 1.
VERMONT
UNION ST.
CHESTER OIL WORKS.
Oil Storage Filling.
Lubricating Ho.
Oil Barrels.
NO EXPOSURES ANY SIDE.
SPITZER PAT. STARCH M'F'G. CO'S
BLUE ISLAND MILLS.
Steep Rm.
Store Rm.
Baring Rm. 1st
Starch Rm. 2nd
TO HAVE 20 HANDS.
GROVE
HENRY
TURNER HALL.
LUTHERAN CHURCH.
BAUER'S BREWERY. (VACANT)
JAMES
SUMMIT
MCH 1886
BLUE ISLAND
ILL.
Harness.
Drugs.
Trinsitort.
Tailor.
Livery & Board'g.
Bowling Alley.
Sal.
Mill'y.
Barber.
Store Rm.
Harness.
UNION HOTEL.
AV.
REXFORD
FULTON
WESTERN
SEE BELOW.
CANAL
AV.
WESTERN
BROADWAY
PORTLAND
OLD TOWN OF ROBINS
Stony Creek.
Scale of Feet.
CHICAGO COPPER REFINING CO'S
SMELTING FURNACE.
Refining Room.
BURR AVE.
SEE ABOVE.

APPENDIX D-4

HISTORICAL TOPOGRAPHIC MAPS

There is no information in this Appendix.

APPENDIX D-5

HISTORICAL CITY DIRECTORY SUMMARY

There is no information in this Appendix.

APPENDIX D-6

PROPERTY OWNERSHIP RECORDS

There is no information in this Appendix.

APPENDIX D-7

OTHER HISTORICAL ENVIRONMENTAL RECORDS

There is no information in this Appendix.

APPENDIX E

REGULATORY RECORDS

0310245086

Please print or type with ELITE type (12 characters per inch) in the unshaded areas only.

Please refer to the *Instructions for Filing Notification* before completing this form. The information requested here is required by law (*Section 3010 of the Resource Conservation and Recovery Act*).

EPA Notification of Regulated Waste Activity

United States Environmental Protection Agency

Date Received (For Official Use Only)

I. Installation's EPA ID Number (*Mark 'X' in the appropriate box*)

[X] A. First Notification [ ] B. Subsequent Notification (*complete item C*)

C. Installation's EPA ID Number: ILR000006254

II. Name of Installation (*Include company and specific site name*)

THE PAINT FACTORY

III. Location of Installation (*Physical address not P.O. Box or Route Number*)

Street: 1251 9 IRVING

Street (continued):

City or Town: BLUE ISLAND | State: IL | ZIP Code: 60406

County Code: | County Name: COOK

IV. Installation Mailing Address (*See instructions*)

Street or P.O. Box: PO BOX 87

City or Town: BLUE ISLAND | State: IL | ZIP Code: 60406

V. Installation Contact (*Person to be contacted regarding waste activities at site*)

Name (last): ZANDY | (first): DAVE

Job Title: OWNER | Phone Number (area code and number): 708-371-8719

VI. Installation Contact Address (*See instructions*)

A. Contact Address Location [ ] Mailing [ ]

B. Street or P.O. Box: 1251 9 STREET

City or Town: BLUE ISLAND | State: IL | ZIP Code: 60406

VII. Ownership (*See instructions*)

A. Name of Installation's Legal Owner: CM COUNTERTOPS

Street, P.O. Box, or Route Number: 1251 9 STREET

City or Town: BLUE ISLAND | State: IL | ZIP Code: 60406

Phone Number (area code and number): 708-358-5066

B. Land Type [ ] C. Owner Type [ ]

D. Change of Owner Indicator: Yes [ ] No [ ] (Date Changed) Month Day Year

RECEIVED EPA/DLC

EPA Form 8700-12 (Rev. 9-92). Previous edition is obsolete.

Form Approved. OMB No. 2050-0039
Expiration Date: 11/30/95

Instructions: Please print or type in the unshaded areas only.

ID - For Official Use Only

VIII. Type of Regulated Waste Activity (Mark 'X' in the appropriate boxes. Refer to instructions.)

A. Hazardous Waste Activity

1. Generator (See Instructions)
   - [ ] a. Greater than 1000kg/mo (2,200 lbs.)
   - [ ] b. 100 to 1000 kg/mo (220 - 2,200 lbs.)
   - [X] c. Less than 100 kg/mo (220 lbs.)
2. Transporter (Indicate Mode in boxes 1-5 below)
   - [ ] a. For own waste only
   - [ ] b. For commercial purposes
   - Mode of Transportation
     - [ ] 1. Air
     - [ ] 2. Rail
     - [ ] 3. Highway
     - [ ] 4. Water
     - [ ] 5. Other - specify
3. [ ] Treater, Storer, Disposer (or Installation) Note: A permit is required for this activity; see instructions
4. Hazardous Waste Fuel
   - [ ] a. Generator Marketing to Burner
   - [ ] b. Other Marketers
   - [ ] c. Boiler and/or Industrial Furnace
     - [ ] 1. Smelter Defined
     - [ ] 2. Small Quantity Exemption
     - Indicate Type of Combustion Device(s)
       - [ ] 1. Utility Boiler
       - [ ] 2. Industrial Boiler
       - [ ] 3. Industrial Furnace
5. [ ] Underground Injection Control

B. Used Oil Fuel Activities

1. Off-Specification Used Oil Fuel
   - [ ] a. Generator Marketing to Burner
   - [ ] b. Other Marketer
   - [ ] c. Burner - Indicate device(s) Used in Combustion Device
     - [ ] 1. Utility Boiler
     - [ ] 2. Industrial Boiler
     - [ ] 3. Industrial Furnace
2. [ ] Specification Used Oil Fuel Marketer for Burner Burner Who Has Claims the Oil Meets the Specification

IX. Description of Regulated Wastes (Use additional sheets if necessary)

A. Characteristics of Nonlisted Hazardous Wastes: Mark 'X' in the boxes corresponding to the characteristics of nonlisted hazardous wastes you manage/handle. (See 40 CFR Parts 261.20 - 261.24)

1. Ignitable (D001)	2. Corrosive (D002)	3. Reactive (D003)	4. Toxicity Characteristic (D004-D043)
X			X

List the EPA hazardous waste numbers: D008 D018 D035 D039

B. Listed Hazardous Wastes (See 40 CFR 261.31 - 33. See instructions if you need to list more than 12 codes.)

1	2	3	4	5	6
D040	F005	F003			
7	8	9	10	11	12

C. Other Wastes

1	2	3	4	5	6

X. Certification

I certify under penalty of law that this document and all attachments were prepared under my direction or supervision in accordance with a system designed to assure that qualified personnel properly gather and evaluate the information submitted. Based on my inquiry of the person or persons who manage the system, or those persons directly responsible for gathering the information, the information submitted is, to the best of my knowledge and belief, true, accurate, and complete. I am aware that there are significant penalties for submitting false information, including the possibility of fine and imprisonment for knowing violations.

Signature	Name and Official Title (Type or Print)	Date Signed
David Gandy	DAVID GANDY OWNER	6-8-95

XI. Comments

Note: Mail completed form to the appropriate EPA Regional or State Office. (See Section III of the instructions for addresses.)

ILLINOIS ENVIRONMENTAL PROTECTION AGENCY
INVENTORY IDENTIFICATION NUMBER APPLICATION

FOR AGENCY USE ONLY

INVENTORY # ISSUED:	TRAN CODE	TRAN DATE	INITIALS
0310245086	A	__/__/__	XXX
1 — 10	14	15 — 20	21 — 23

Please read the instructions on the reverse side of this form before completing. Please exclude punctuations when completing. Limit information to the amount of blanks provided or we will have to abbreviate for you. The information given is exactly how it will appear in the Bureau of Land's computer inventory system.

E.S.D.A. INCIDENT # (if applicable): _____

LOCATION ADDRESS (exact street location where waste is generated)

Card Type 010 11-13

COMPANY NAME: THE PAINT FACTORY (24 — 53)

LOCATION (Post Office Box numbers will not be accepted): 020 11-13

1251 G S IRVING (24)

CITY: BLUE ISLAND (55 — 74) STATE: IL (75 — 76)

ZIP: 60406 (77 — 85) COUNTY: COOK

TELEPHONE: 708 371 2714 (86 — 95)

CONTACT: DAVE ZANDY (96 — 120)

MAILING ADDRESS (if same as above, leave blank)

030 11-13

STREET: ~~P.O. BOX 87~~ (54 — 78)

P O BOX: 87 (79 — 84)

CITY: BLUE ISLAND (85 — 104)

STATE: IL (105 — 106) ZIP: 60406 (107 — 115)

MANIFESTS: You qualify for 20 free Uniform Hazardous Waste Manifests. If you do not need 20 Manifests, please indicate the amount you need. Please check the type you need.

Number of Manifests needed: Ø Snap-Top Ø Pin-Feed (computer fed) Ø

RECEIVED JUL 1 1995 IEPA/DLPC

RETURN ADDRESS: INDICATE THE LOCATION TO WHICH THIS FORM SHOULD BE RETURNED.

Company Name: THE PAINT FACTORY
Contact Person: DAVE ZANDY
Street: 1251 G S. IRVING
City: BLUE ISLAND State: IL Zip: 60406

Waste may not be sent to an Illinois facility without an IEPA Supplemental Waste Stream Permit number.

AUTHORIZATION STATEMENT

I authorize the request for assignment of an Illinois Inventory ID number. This company has not previously shipped waste from this facility under the Illinois Manifest System. If my waste is a RCRA hazardous waste, I certify this company has never shipped to a RCRA-permitted facility.

Signature of Authorized Representative: [signature] Date: 6-9-95

TL 532 1473
LPC 228 Rev. Dec-93

00001

FOR AGENCY USE ONLY
GENERATOR I.D.#

	TRANS CODE	TRANS DATE	INITIALS
0 3 1 0 2 4 5 0 6 7 (1–10)	A (14)	/ / (15–20)	XXX (21–23)

ILLINOIS GENERATOR ID NUMBER REQUEST FORM

Effective January 1, 1990, all requests not submitted on this form will be rejected. Instructions for completing this form, are printed on the reverse side of this form.
INFORMATION MUST BE TYPEWRITTEN.

CARD TYPE GENERATOR NAME:

010 (11–13) E B BRONSON & CO INC (24–53)

LOCATION (Not P.O. Box):

020 (11–13) 12826 S IRVING AVENUE (24–48)

CITY: BLUE ISLAND (55–74) STATE: IL (75–76)

ZIP: 60406 (77–85) COUNTY: COOK

TELEPHONE: (708) 385-3600 (86–89 / 89–92)

CONTACT PERSON: BRUCE S BRONSON (96–120)

MAILING ADDRESS (If different than above):

030 (11–13) (54–78)

P.O. BOX: (79–84) CITY: (85–104)

STATE: (105–106) ZIP: (107–115)

ESTIMATED NUMBER OF MANIFESTS NEEDED PER CALENDAR YEAR: 3

WASTE DESTINATION (TSD Facility): BEAVER OIL CO., INC.

ADDRESS: 6037 LENZI AVENUE

CITY, STATE, ZIP: HODGKINS, ILLINOIS 60525

RECEIVED
OCT 09 1992
IEPA/DLPC

*TSD Facility's Illinois Site Code Number: 0 3 1 1 2 6 0 0 0 1

*TSD Facility's Generic Permit Authorization Number: 000152
*MUST BE COMPLETED

This Agency is authorized to require this information [illegible] Revised Statutes, 1978, Chapter 111 1/2, Section [illegible] of this information is required under that Section. Failure to prevent this form from being processed and could result in your application being denied. This form has been approved [illegible]

IL 532-1473
LPC 228 (Rev. 11/89)

EPA Notification of Hazardous Waste Activity

For Official Use Only

Comments

Installation's EPA ID Number	Approved	Date Received (yr. mo. day)
C F ILD024972051 T/A C 1		03 02

I. Name of Installation

MID REGULATOR CO

II. Installation Mailing Address

Street or P.O. Box

C 3 12537 IRVING ST

City or Town	State	ZIP Code
C 4 BLUE ISLAND	IL	60406

III. Location of Installation

Street or Route Number

C 5 12537 IRVING ST

City or Town	State	ZIP Code
C 6 BLUE ISLAND	IL	60406

IV. Installation Contact

Name and Title (last, first, and job title)	Phone Number (area code and number)
C 7 OEHMKE JAMES	312 388 2166

V. Ownership

A. Name of Installation's Legal Owner	B. Type of Ownership (enter code)
C 8 THOMAS CLARK	P

VI. Type of Hazardous Waste Activity (Mark 'X' in the appropriate boxes. Refer to instructions.)

A. Hazardous Waste Activity

- ☐ 1a. Generator
- ☒ 1b. Less than 1,000 kg/mo.
- ☐ 2. Transporter
- ☐ 3. Treater/Storer/Disposer
- ☐ 4. Underground Injection
- ☐ 5. Market or Burn Hazardous Waste Fuel (enter "X" and mark appropriate boxes below)
  - ☐ a. Generator Marketing to Burner
  - ☐ b. Other Marketer
  - ☐ c. Burner

B. Used Oil Fuel Activities

- ☐ 6. Off-Specification Used Oil Fuel (enter "X" and mark appropriate boxes below)
  - ☐ a. Generator Marketing to Burner
  - ☐ b. Other Marketer
  - ☐ c. Burner
- ☐ 7. Specification Used Oil Fuel Marketer (or On-site Burner) Who First Claims the Oil Meets the Specification

VII. Waste Fuel Burning: Type of Combustion Device (enter "X" in all appropriate boxes to indicate type of combustion device in which hazardous waste fuel or off-specification used oil fuel is burned. See instructions for definitions of combustion devices.)

☐ A. Utility Boiler ☐ B. Industrial Boiler ☐ C. Industrial Furnace

VIII. Mode of Transportation (transporters only — enter "X" in the appropriate box(es))

☐ A. Air ☐ B. Rail ☐ C. Highway ☐ D. Water ☐ E. Other (specify)

IX. First or Subsequent Notification

Mark "X" in the appropriate box to indicate whether this is your installation's first notification of hazardous waste activity or a subsequent notification. If this is not your first notification, enter your installation's EPA ID Number in the space provided below.

☒ A. First Notification ☐ B. Subsequent Notification (complete item C)

C. Installation's EPA ID Number

Description of Hazardous Wastes *(continued from front)*

Hazardous Wastes from Nonspecific Sources. Enter the four-digit number from 40 *CFR* Part 261.31 for each listed hazardous waste from nonspecific sources your installation handles. Use additional sheets if necessary.

1	2	3	4	5	6
7	**8**	**9**	**10**	**11**	**12**

Hazardous Wastes from Specific Sources. Enter the four-digit number from 40 *CFR* Part 261.32 for each listed hazardous waste from specific sources your installation handles. Use additional sheets if necessary.

13	14	15	16	17	18
19	**20**	**21**	**22**	**23**	**24**
25	**26**	**27**	**28**	**29**	**30**

Commercial Chemical Product Hazardous Wastes. Enter the four-digit number from 40 *CFR* Part 261.33 for each chemical substance your installation handles which may be a hazardous waste. Use additional sheets if necessary.

31	32	33	34	35	36
37	**38**	**39**	**40**	**41**	**42**
43	**44**	**45**	**46**	**47**	**48**

Listed Infectious Wastes. Enter the four-digit number from 40 *CFR* Part 261.34 for each hazardous waste from hospitals, veterinary hospitals, or medical and research laboratories your installation handles. Use additional sheets if necessary.

49	50	51	52	53	54

Characteristics of Nonlisted Hazardous Wastes. Mark 'X' in the boxes corresponding to the characteristics of nonlisted hazardous wastes your installation handles. *(See 40 CFR Parts 261.21 — 261.24)*

- ☒ 1. Ignitable *(D001)*
- ☐ 2. Corrosive *(D002)*
- ☐ 3. Reactive *(D003)*
- ☒ 4. Toxic *(D000)*

Certification

I certify under penalty of law that I have personally examined and am familiar with the information submitted in this and all attached documents, and that based on my inquiry of those individuals immediately responsible for obtaining the information, I believe that the submitted information is true, accurate, and complete. I am aware that there are significant penalties for submitting false information, including the possibility of fine and imprisonment.

Signature	Name and Official Title *(type or print)*	Date Signed
James F Oehmke	SECRETARY TREASURER	3-22-88

JAMES F OEHMKE

ILLINOIS GENERATOR I.D. NUMBER REQUEST FORM

This Form is applicable ONLY if waste is being shipped out of Illinois, or shipped under generic permit. Please TYPE or PRINT in ink. INCOMPLETE FORMS WILL BE REJECTED.

This # is being requested by Gary Zambo

of (Company) Safety Kleen Corporation

GENERATOR NAME Mid Regulator

LOCATION (not P.O. Box) 12537 IRVING

City, State & Zip Code Blue Island, IL 60406

County Cook

Mailing Address —
(if different than above)
City, State & Zip Code

BUSINESS PHONE: (312) 389-2160 EMERGENCY PHONE: N/A

CONTACT PERSON: Shirly Bandzc

Frequency of Transportation (check one)

____ 1 = one time only	____ 3 = weekly	X 5 = monthly	____ 7 = quarterl
____ 2 = daily	____ 4 = bi-weekly	____ 6 = bi-monthly	____ 8 = semi-ann

WASTE DESTINATION: (Site) Safety-Kleen Corp. (5-034-05)

ADDRESS: 1500 E. VILLA STREET
ELGIN, IL 60120

City, State & Zip:

* 000003, 000004, 000005 (Must Be Completed)

* Out of State - Indicate Illinois Site Code Number
* Generic - Indicate Generic Permit Authorization Number

Return this form to:
IEPA-DLPC #24
Attn: Carrie Agrall
2200 Churchill Road
Springfield, Illinois 62706

This Agency is authorized to require this information under Illinois Revised Statutes, 1979, Chapter 111-1/2, Section 1039. Disclosure of this information is required under that Section. Failure to do so may prevent this form from being processed and could result in your application being denied. This form has been approved by the Forms Management Center.

FOR AGENCY USE ONLY

GENERATOR I.D. # 0310245036

EDP ____
Region ____
Manifest ____
IMES ____ File ____

RECEIVED
FEB 25 1988
IEPA-DLPC

This form will be returned to you when a generator number has been assigned.
Any questions should be directed to Carrie Agrall at 217/782-6760.

532-1173
IPC 728 5/86

EPA Notification of Hazardous Waste Activity

Comments

Received | Date Received | MAY 5 1980

0310245021

Gene's Cleaners

12401 S Vincennes

Blue Island IL 60406

12401 S Vincennes

Blue Island IL 60406

Commerford Charles 3123896565

Commerford Charles P

A. New

B. Revised

C. Supplemental

D. Other

Enter the appropriate box to indicate whether this is your installation's first notification of hazardous waste activity or a revised notification. If this is not your first notification, enter your installation's EPA ID Number in the upper right-hand corner.

A. First Notification

B. Subsequent Notification (complete Item C)

C. Installation's EPA ID Number

EPA Form 8700-12 (Rev. 11-88) Previous edition is obsolete.

Continue on reverse

19 — For Official Use Only

LQG SQG W	WALE

2002

1	2	3	4	5	6
7	8	9	10	11	12

Other Characteristics. Enter the four-digit number from 40 CFR Part 261.21 for each listed hazardous waste.

13	14	15	16	17	18
19	20	21	22	23	24
25	26	27	28	29	30

Chemical Product Hazardous Waste. Enter the four-digit number from 40 CFR Part 261.33 for each chemical substance

31	32	33	34	35	36
37	38	39	40	41	42
43	44	45	46	47	48

Infectious Waste. Enter the four-digit number from 40 CFR Part 261.30 for each hazardous waste from hospitals, veterinary hospitals or medical and research laboratories your installation handles. Use additional sheets if necessary.

49	50	51	52	53	54

☐ 1. Initiate ☐ 2. Complete ☐ 3. Change ☐ 4. Delete

Name and Official Title (type or print): Commander Chuck Mar.

Date Signed: 3/2/87

Form 8700-12 (Rev. 11-85) Reverse

Illinois Environmental Protection Agency · 2200 Churchill Road, Springfield, IL

217/782-6761

Refer to: Cook Co. -- 0310245021
Blue Island -- Genie's Cleaners
11-7-85

Genie's Cleaners
12401 S. Vincennes
Blue Island, IL 60406

Attention: Charles Commerford

Dear Mr. Commerford:

Your Illinois state generator number assignment is 0310245021

This number was requested by your company

for waste to be transported off-site to Safety-Kleen

This generator number is specific to your company and must appear on the Illinois manifests required for all special and/or hazardous waste leaving your facility. Instructions for completing the manifest and a sample manifest will be sent under separate cover.

If you have any questions, or need additional information, feel free to contac Cathy Elston at the above number.

Sincerely,

Carrie L. Agrall
Division of Land Pollution Control

CLA:CSE

cc: Maywood Region
Generator File

0 5 0 0 0 0 0 5 3 7

Please TYPE or PRINT

(For Agency Use):

GENERATOR ID# 0310245021 DATE: 11-1-85

Generator Name & Address (Please do not use P.O. Box as your manifests are shipped via UPS)

Genes Cleaners
12401 S. Vincennes
Blue Island IL. 60406

Mailing Address

Same

County

COOK

Contact Person

Charles Commerford

Phone Number

(312) 389-6565

Name & location of waste disposal

Safety-Kleen Corp.
9631 W. 194th Place
Mokena, IL 60448

Person & Company making request

Charles Commerford
~~Blue Island~~ Genes Cleaners

Frequency of Transportation (check one)

___ 1 = one time only
___ 2 = daily
___ 3 = weekly
___ 4 = bi-weekly
X 5 = monthly
___ 6 = bi-monthly
___ 7 = quarterly
___ 8 = semi-annual

NOV 05, 1985

SEND THIS FORM TO:

Illinois EPA
2200 Churchill Road
Springfield, IL 62706

FOR AGENCY USE:
EDP Letter ✓
Gen Letter ✓
C.A. Unit ✓

VLT:tk:d/1/1/1

GENERATOR ID NUMBER REQUEST

Please TYPE or PRINT

(For Agency Use):

already assigned

GENERATOR ID# 0310245021 DATE: JANUARY 10, 1986

Generator Name & Address (Please do not use P.O. Box as your manifests are shipped via UPS)

Gene's DRY CLEANERS
12401 SOUTH VINCENNES AVE
BLUE ISLAND, ILLINOIS
60406

Mailing Address

SAME

County: COOK

Contact Person: C. W. COMMERFORD

Phone Number: (312 389 0565)

Name & location of waste disposal

Safety-Kleen Corp.
9631 W. 194th Place
Mokena, IL 60448

Person & Company making request

C. W. COMMERFORD
GENES DRY CLEANERS

Frequency of Transportation (check one)

____ 1 = one time only
____ 2 = daily
____ 3 = weekly
____ 4 = bi-weekly
✓ 5 = monthly
____ 6 = bi-monthly
____ 7 = quarterly
____ 8 = semi-annual

RECEIVED JAN 14 1986 IEPA-DLPC

FOR AGENCY USE:
EDP Letter ____
Gen Letter ____
C.A. Unit ____

SEND THIS FORM TO:

Illinois EPA
2200 Churchill Road
Springfield, IL 62706

VLT:tk:d/1/1/1

APPENDIX F

INTERVIEW DOCUMENTATION

There is no information in this Appendix.

APPENDIX G

SPECIAL CONTRACTUAL CONDITIONS BETWEEN USER AND ENVIRONMENTAL PROFESSIONAL

There were no special contractual conditions between the User and the Environmental Professional.

APPENDIX H

QUALIFICATIONS OF ENVIRONMENTAL PROFESSIONALS

Sarah T. Monette
Environmental Engineer

Education

BS, Civil Engineering, University of Connecticut, 1992

Experience Summary

Ms. Monette is an environmental engineer with Earth Tech in Chicago. Her experience includes regulatory compliance audits, environmental site assessments, site investigations, spill prevention and control plans, pollution prevention plans, community right-to-know reporting, emissions permitting, waste management, human health risk assessments, and remedial action design and operation. She has conducted evaluations of steel mills, metal finishers, manufacturers (aerosol cans, steel pails, automatic doors, plastic models, hammers, aircraft controls, automotive parts), grain elevators, pharmaceutical laboratories, truck terminals, waste incinerators, hazardous/radioactive waste transportation, retail centers, hospitals, underground storage tank farms, wastewater treatment plants. She skills include physical field work (soil borings, monitoring wells, soil and water samples, land surveys), data evaluation and calculation, computer modeling and database maintenance, data presentation, report preparation, and public speaking. She has developed working relationship with regulatory agencies in Illinois, Wisconsin, Kansas, Louisiana, and Pennsylvania.

Project Experience
Earth Tech Health & Safety Training
01 - Safety Orientation 01/29/2008
14 - Office Ergonomics Training 01/21/2008

Training and Certifications
Teacher Certification, Secondary Schools, Illinois
Professional Engineer License, Illinois, 1999-2001 (currently inactive)
OSHA Hazardous Waste Site Worker Certification, 1994-2001

Professional Memberships
Tau Beta Pi National Engineering Honor Society
Chi Epsilon National Civil Engineering Honor Society
Golden Key Honor Society

Publications

Employment History
12/2007 - present, Earth Tech
1996 - 2006, Huff & Huff, Inc.
1995 - 1996, Weaver Boos Consultants, Inc., Staff Engineer
1994 - 1995, Harza Environmental Services, Inc., Staff Engineer
1992 - 1994, Argonne National Laboratory, Env. Assessment Div., Term Appointee
1992, Transportation Research Institute, University of Connecticut, Laboratory Assistant
1990 - 1991, Environmental Research Institute,University of Connecticut, Laboratory Assistant

Bryant Williams
Environmental Scientist

Education
BA, Environmental Science and Biology, Olivet College, 2000

Experience Summary

Mr. Williams has eight years of experience in environmental consulting, including environmental property assessments, environmental compliance audits, subsurface soil investigation, groundwater monitoring, underground storage tank removal, indoor air quality studies, lead and asbestos surveys, project management, and asbestos operations and maintenance plan development. He has worked extensively with USEPA, IEPA, MDEQ, WDNR, IDEM, OEPA, OSHA, and IDPH regulations.

Project Experience
City of Blue Island, Environmental Assessment and Brownfield Investigation, Blue Island, Illinois. Project manager for environmental consulting related to a brownfield redevelopment, including assisting the city with selecting 25 sites to perform Phase I ESAs, completion of the 25 Phase I ESAs, completion of two Phase II subsurface investigations, and development of cost and closure strategies for the two Phase II sites. [05/2008 - 12/2008]

Allied Tube & Conduit, Phase I Environmental Site Assessments, South Holland and Monee, Illinois. Conducted Phase I ESAs at two properties that the client is considering for use as warehouse space. [05/2008 - 05/2009]

New Pisgah Baptist Church, Phase II Environmental Site Assessment, Chicago, Illinois. Conducted a Phase II ESA to address the RECs identified in the May 2007 Phase I ESA. Conducted a test pit investigation to determine whether USTs remain at the site, followed by soil and groundwater sampling to assess the subsurface at the site for contaminants. [12/2007 - 02/2008]

Environmental Investigation and Remediation Oversight at 135th Street and Calumet-Saginaw Road, Crestwood, Illinois. Project manager for an asbestos demolition investigation, Phase II subsurface investigation, underground storage tank removal, soil excavation and asbestos abatement of a 20-acre site consisting of 10 commercial, residential, and industrial facilities. The subsurface investigation included 65 soil borings throughout the site. [Carlson Environmental, 01/2004-01/2005]

Phase II Environmental Site Assessments, Multiple Locations. Performed 75 projects requiring the review of previous environmental assessments, advancement of soil borings, on-site field screening and collection of soil samples, magnetometer surveys, and technical report preparation to identify environmental concerns associated with the property and to make specific recommendations concerning the need for and extent of further investigations or remediation.

Chicago Department of Water Management, 2006 Water Main Contracts Environmental Screening and Subsurface Soil Investigation, Chicago, Illinois. Project manager for 150 environmental screening investigation perform and conducted soil boring investigations at 22 project sites that were slated for water main alignment upgrades in 2006 to gather enough data to determine whether the soils in the areas of proposed water main upgrades may require special handling and disposal during construction. The technical approach was developed using the Illinois Environmental Protection Agency (IEPA) Tiered Approach to Corrective Action (TACO) Tier 1 Soil Remediation Objectives (SROs) as provided in 35 IAC Part 742 for comparison of soil analytical results. [EDI, 10/2005-11/2005]

Chicago Department of Water Management, 2007 Water Main Contracts Environmental Screening and Subsurface Soil Investigations, Chicago, Illinois. Project manager for 150 environmental screening investigation perform and conducted soil boring investigations at 46 project sites that are slated for water main alignment upgrades in 2007 to gather enough data to determine whether the soils in the areas of proposed water main upgrades may require special handling and disposal during construction. The technical approach was developed using the Illinois Environmental Protection Agency (IEPA) Tiered Approach to Corrective Action (TACO) Tier 1 Soil Remediation Objectives (SROs) as provided in 35 IAC Part 742 for comparison of soil analytical results. [EDI, 09/2006-04/2007]

Various Clients, Phase I Environmental Site Assessments, Transaction Screens, and Environmental Compliance Audits, Multiple Locations. Performed more than 250 ESA and ECA projects at industrial, commercial, and residential properties in Alabama, California, Illinois, Indiana, Michigan, Minnesota, Missouri, North Carolina, Ohio, Pennsylvania, Tennessee, Wisconsin, and Wyoming. Each ESA included a detailed site inspection, historical document and environmental database review, appropriate interviews, a detailed on-site inspection of present property conditions and adjacent property influences, and technical report preparation to identify environmental concerns associated with the property and to make specific recommendations concerning the need for and extent of further investigations.

USEPA - Region V, Superfund Technical Assistance Team Contract, Chicago, Illinois. Health and safety officer for small-scale environmental sampling events at various sites. Assisted in the development of the generic quality assurance plan

and field-sampling plan. Assisted and/or reviewed site-specific field-sampling plans and health and safety plans related sampling of groundwater, surface water, residential wells, soil, sludge, sediment, and fish tissue. [EDI, 08/2005-09/2007]

Illinois Department of Transportation, Dan Ryan Expressway Reconstruction Environmental Monitoring, Chicago, Illinois. Conducted air monitoring and noise sampling. Collected air samples at identified sensitive receptor locations and submitting the samples for laboratory analysis of total nuisance dust, respirable silica, particulate matter, and asbestos, lead, and diesel components. Reviewed real-time particulate matter PM10 and PM 2.5 data for comparison to established voluntary action levels set below EPA National Ambient Air Quality Standards. Maintained a project log describing the air sampling, noise, and vibration monitoring locations, construction areas, and construction activities. [EDI, 2004-2007]

Rockwell Gardens, Environmental Oversight, Chicago, Illinois. Project manager performing environmental oversight during the remediation of lead and PNA-contaminated soil. Tracked soil waste manifests and green space soil location removal, and performed air monitoring to ensure the dust levels generated during the on-site excavation of soils did not exceed the permissible exposure limit. [EDI, 02/2006-09/2007]

Multiple Clients, Asbestos Operations and Management Plan Coordination, Illinois, Indiana, and Wisconsin. Developed and implemented asbestos operations and maintenance plans for more than 120 commercial and industrial facilities in accordance with state and federal regulations. [Carlson Environmental, 12/2002-02/2005]

Sears and Roebuck, Asbestos Inspections and Abatement, Illinois, Indiana, and Texas. Conducted asbestos inspections and performed project management (including asbestos air monitoring) of approximately 35 department stores. [GLE Associates, 12/2001-12/2002]

Lead-Based Paint Risk Assessments, Ingham County, Michigan. Conducted LBP risk assessments and developed remediation plans for more than 30 residential properties. [PSI, 12/2000-08/2001]

Ferris State University Construction Management Organization, Lectures on Mold Growth: Causes and Prevention, Big Rapids, Michigan. Presented a lecture on causes of indoor mold growth, prevention of indoor mold growth, risk management and insurance related issues caused by indoor mold growth. [GaiaTech, 04/2005]

Chicago Department of Environment, Critical Facility Assessments, Chicago, Illinois. Conducted assessments at several facilities that contained extremely hazardous substances as defined by EPCRA, which were funded by the Department of Homeland Security. Conducted site visits to identify chemicals stored on site and the amounts and nature of storage, on-site emergency and spill response equipment, emergency shutdown procedures, and potential reactions or affects from emergency shutdown or loss of power. After the site investigations were completed, the data were evaluated to identify worst-case and two alternative release scenarios using the USEPA Computer-Aided Management of Emergency Operations (CAMEO) model. GIS was used to map plume transport distances for the worst case scenario for each site. At the completion of the work, electronic versions of emergency response guide for each facility were prepared. The reports included information gathered at the site, site maps showing pertinent information such as chemical storage locations, emergency and spill response equipment, and a map with plume transport distances for the worst case scenario. These reports will be used by the Chicago Fire Department and the DOE to provide emergency response to future chemical releases. [EDI, 11/2006-01/2007, subcontractor to CDM]

Earth Tech Health & Safety Training

01 - Safety Orientation 01/15/2008
03 - Defensive Driving Awareness Training 01/16/2008
30 - Respiratory Protection Training 02/27/2008
34 - General Excavation Safety Training 02/27/2008
Asbestos Worker Medical Exam 02/14/2008
Canadian National Railroad On-Track 02/08/2008
Employee Substance Abuse Training 05/19/2008
Project Management Training - Basic 07/23/2008
Respirator Fit Test 02/27/2008

Employment History

10/2007 - present, Earth Tech, Environmental Scientist
2005 - 09/2007, EDI, Inc., Environmental Scientist
04/2005, GaiaTech, Environmental Scientist
12/2002 - 02/2005, Carlson Environmental, Environmental Scientist
12/2001 - 12/2002, GLE Associates, Environmental Scientist
12/2000 - 08/2001, PSI Inc., Environmental Scientist