Dresser Atlas

Schlumberger

COMPANY RIDGE OPERATING & MINERAL
WELL CONTRACT
FIELD WILDCAT
COUNTY MORGAN
STATE COLORADO

API SERIAL NO.
SEC. TWP. RGE.
OTHER SERVICES
PERMANENT DATUM: GROUND LEVEL
ELEV.
LOG MEASURED FROM: KB 4199 FT. ABOVE PERM. DATUM
DRILLING MEASURED FROM: KB
ELEV.: K.B. 4199 D.F. G.L. 4189

	Run No. 1			Run No. 2		
	DIL	SFL	Caliper	DIL	SFL	Caliper
Bit Size	7.875					
Depth Drld.	2495.0			2765.0		
Depth Log.	2495.0			2765.0		
Depth Csg.	225.0			225.0		
Depth Bhd. Rd.	2493.5			2763.5		
Type Fluid	GEL CHEM			GEL CHEM		
Wt. & Visc.	9.0	45		9.0	45	
Source Sample No.	FLOWLINE					
Rm @ Meas. Temp.	.61@74					
Rmf @ Meas. Temp.	.46@74					
Rmc @ Meas. Temp.	.34@74					
Source Rmf/Rmc	MEASURED					
Rm @ BHT	.25@125					
Time Since Circ.	5 HRS			1 HR		
Max. Rec. Temp.	125			125		
Equip. Loc.	10 MILES			10 MILES		
Recorded By	HOLLIS			HOLLIS		
Witnessed By	MR. CONTRACT			MR. CONTRACT		

Run No.	Service Order	Top	Bottom	Casing Size	Type Fluid	Density	Viscosity	Level	Max. Rec. Temp.	Equip. Loc.	Recorded By	Witnessed By
1	2-2-1	0	2495	8 5/8 @ 225	GEL CHEM	9.0	45	FULL	125	10 MILES	HOLLIS	MR. CONTRACT
2	2-2-1	2495	2765	OPEN HOLE	GEL CHEM	9.0	45	FULL	125	10 MILES	HOLLIS	MR. CONTRACT

GAMMA RAY & CALIPER — DEPTH — BULK DENSITY GRAMS/CC

API UNITS — HOLE SIZE (INCHES)

CORRECTION — TENSION INCREASES (LOWS)

SANDSTONE DENSITY-%

MILD DENSITY-2.65 GM/CC FLUID DENSITY-1.00 GM/CC

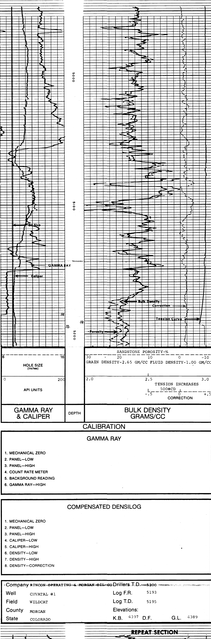

GAMMA RAY & CALIPER — DEPTH — BULK DENSITY GRAMS/CC

CALIBRATION

GAMMA RAY

1. MECHANICAL ZERO
2. PANEL-LOW
3. PANEL-HIGH
4. COUNT RATE METER
5. BACKGROUND READING
6. GAMMA RAY-HIGH

COMPENSATED DENSILOG

1. MECHANICAL ZERO
2. PANEL-LOW
3. PANEL-HIGH
4. CALIPER-LOW
5. CALIPER-HIGH
6. DENSITY-LOW
7. DENSITY-HIGH
8. DENSITY-CORRECTION

Company	RIDGE OPERATING & MINERAL
Well	CONTRACT #1
Field	WILDCAT
County	MORGAN
State	COLORADO

Drillers T.D. 2800
Log T.D. 2795
Elevations
K.B. 4199 D.F. G.L. 4189

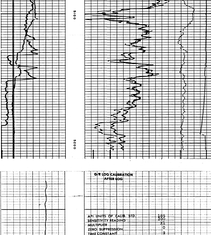





COMPANY RIDGE OPERATING & MINERAL
WELL CONTRACT #1
FIELD WILDCAT
COUNTY MORGAN
STATE COLORADO

Questionable log interpretation.
No interpretation represents our best judgement. However, because of log analysis is based on best assumptions and empirical relationships, we cannot guarantee the accuracy, correctness, or validity of any interpretation, and we assume no responsibility for any loss or expense which results from the use of this interpretation.

Dresser Atlas

DEPTH	ΔT	Δt_m	Δt_f	ρ_b	ρ	ϕ_s	ϕ_d	ϕ_{cn}	ϕ_e	Remarks
2656-58				11%	50.94	17	6.5		100%	"D" SAND
2660-62				18%	23	.17	5.5		97.8%	
				9%	108	.17	5.5		100%	
2662-66				16%	31.64	.17	6.5		100%	
2666-72				8%	221	.17	6.5		97.6%	"E"SAND
2672-76				8.3%	89.75	.17	6.5		100%	
2132-36				18%	61.52	.23	10		97.5%	
2135-38				20%	20.25	.23	7.5		78.8%	
2138-42				16%	61.52	.23	10		75.6%	
2154-56				13%	31.64	.23	12		63.4%	
2156-60				18%	61.52	.23	16		77.1%	
2160-63				12%	20.41	.23	16		65.9%	
2163-65				10%	81	.23	17		100%	
2165-70				13.5%	64.4	.23	15		82.7%	
2170-74				17%	28.03	.23	13.5		53.2%	
2174-77				22%	16.74	.23	11		33.2%	
2177-81				22%	16.74	.23	10		32.3%	
2181-90				23%	13.31	.23	9		32.5%	

Reference:
Δt_{ma} Δt_{ma} 2.65
Δt_f Δt_f 1.00

F. CHIARENZI
SENIOR ANALYSTS
8-24-83