FIGURE 1

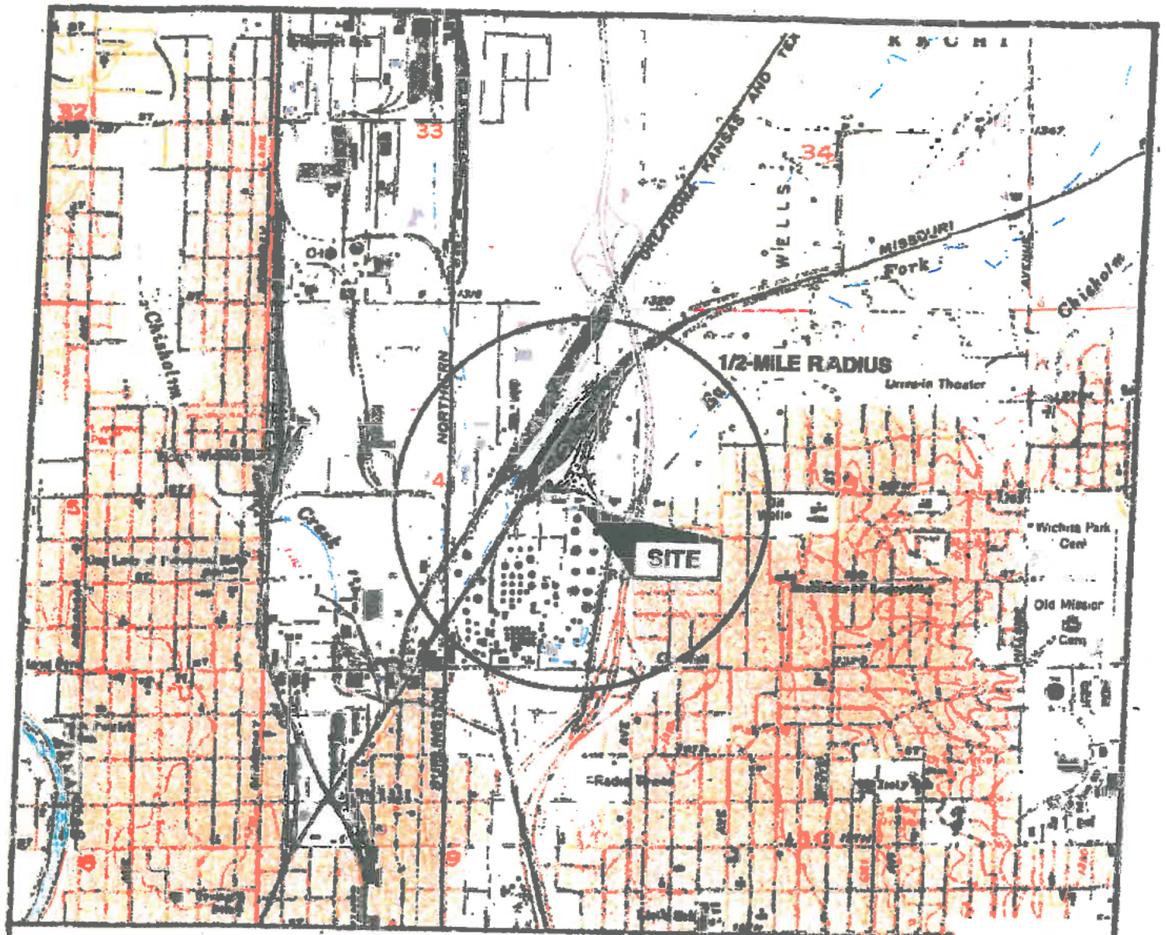

QUADRANGLE LOCATION

COORDINATES						
LONGITUDE: W 97° 19' 11" LATITUDE: N 37° 43' 49"	A	RCRA PART B PERMIT	CJM	CJM	CJM	5/06
	ISSUE	DESCRIPTION	DRWN	CHKD	APPR	DATE

BASE MAP: USGS TOPOGRAPHIC MAP PRINTED FROM TOPO! © 1998 WILDFLOWER PRODUCTIONS

CleanHarbors
Environmental Services®
42 Longwater Drive
Norwell, Massachusetts 02061

CLEAN HARBORS KANSAS, LLC
2549 N. NEW YORK STREET
WICHITA, KS 67219

SITE LOCATION MAP

JOB NO.: WHFACGENcs
SCALE: AS SHOWN
DWG. NO.

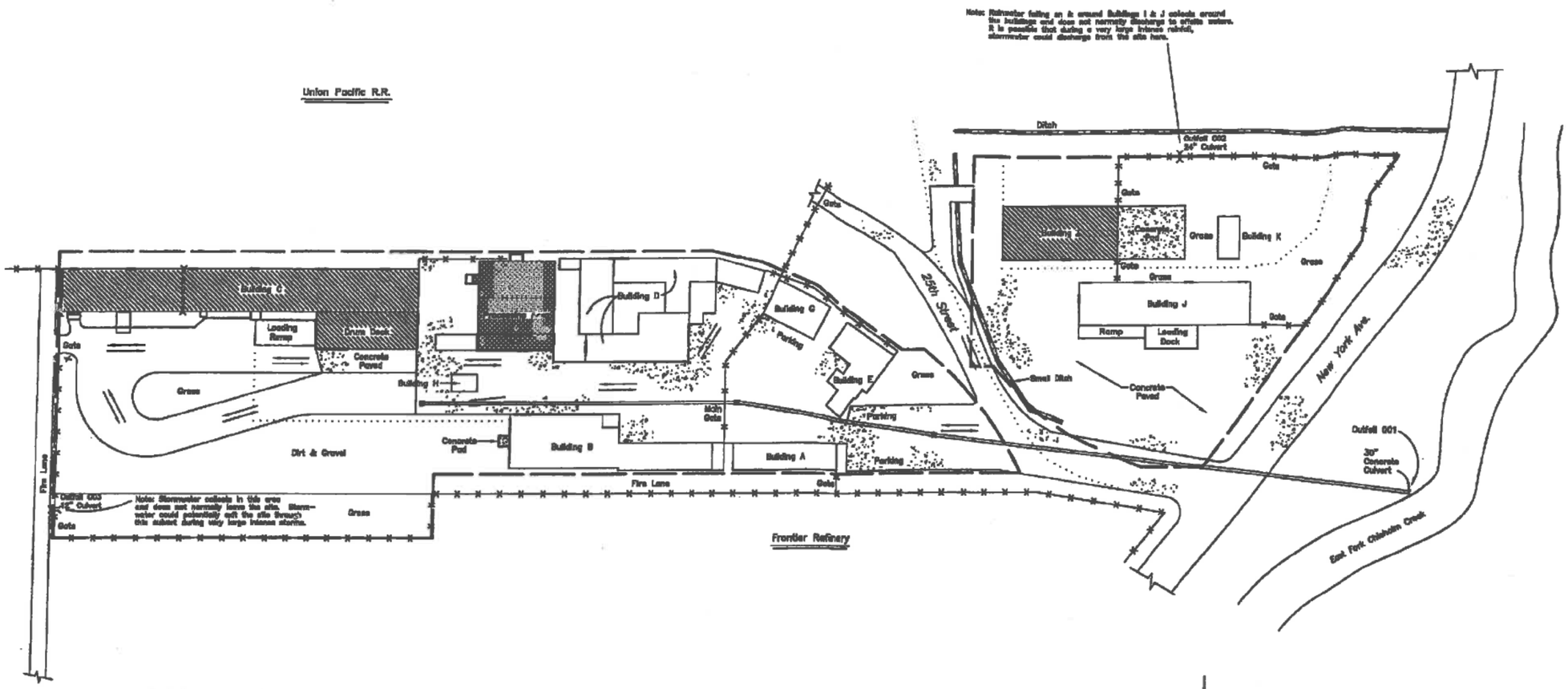

Note: Stormwater falling on & around Buildings I & J collects around the buildings and does not normally discharge to offsite waters. It is possible that during a very large intense rainfall, stormwater could discharge from the site here.

Building Legend

Building A	Laboratory/Administration
Building C	Hazardous Waste Management Building
Building E	Administration
Building G	Personnel Decon/Break Room
Building H	Operations Office
Building I	Hazardous Waste Management Building
Processing Area	Hazardous Waste Management Area
Drum Dock	Hazardous Waste Management Area

Legend:

- : Railroad Tracks
- : Fence
- : Property Line
- : Container Storage Area
- : Container and Tank Storage Area
- : Loading and Unloading Area
- : Secondary Containment Berm or Wall
- : Pavement
- : Drainage Boundary
- : Storm Drain Catch Basins
- : Underground Storm Sewer Line
- : Truck Routes

N

50 0 50 100
SCALE OF FEET

FIGURE 2

REV.	DESCRIPTION	DRAWN BY	DATE	APPR. BY
C	RCRA PART B SUBMITTAL UPDATE	K.M.C.	8/3/10	S.A.B.
B	RCRA PART B SUBMITTAL UPDATE	K.M.C.	3/27/09	M.C.
A	RCRA PART B SUBMITTAL	K.M.C.	8/20/08	M.C.

REFERENCE DRAWINGS

CleanHarbors

TITLE: CLEAN HARBORS KANSAS, LLC
WICHITA FACILITY
HAZARDOUS WASTE MANAGEMENT AREAS

DRAWN	CHECKED	SCALE	DATE	DRAWING NO.	REV.
K.M.C.	M.C.	AS NOTED	04/01/08	HWMA	C

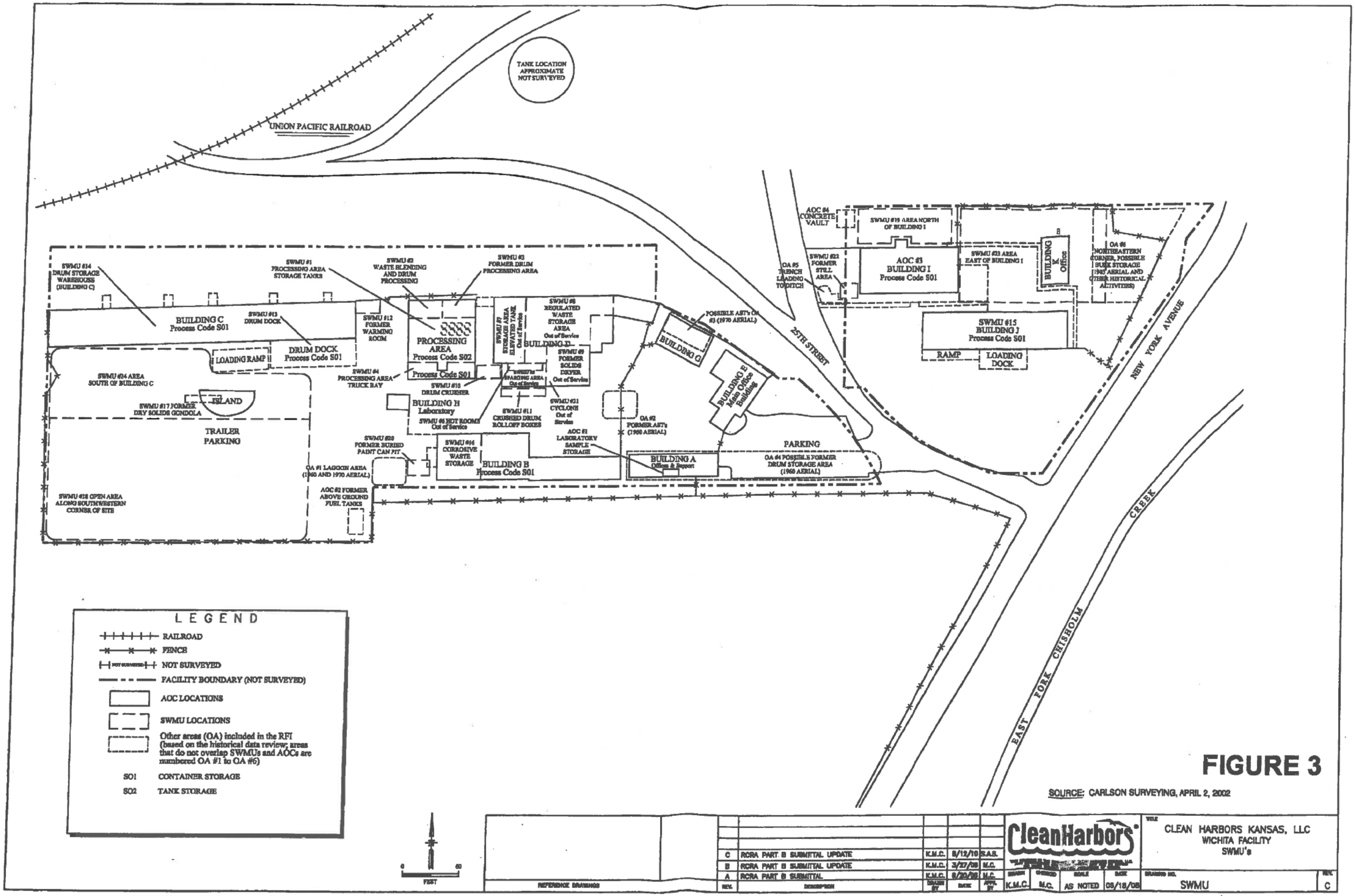

FIGURE 3

SOURCE: CARLSON SURVEYING, APRIL 2, 2002

REV.	DESCRIPTION	DRAWN BY	DATE	APPR. BY
C	RCRA PART B SUBMITTAL UPDATE	K.M.C.	8/12/10	S.A.B.
B	RCRA PART B SUBMITTAL UPDATE	K.M.C.	3/27/08	M.C.
A	RCRA PART B SUBMITTAL	K.M.C.	8/20/06	M.C.

REFERENCE DRAWINGS

CleanHarbors

DRAWN	CHECKED	SCALE	DATE
K.M.C.	M.C.	AS NOTED	08/18/08

TITLE: CLEAN HARBORS KANSAS, LLC
WICHITA FACILITY
SWMU's

DRAWING NO. SWMU

REV. C

Figure 23

EVACUATION ROUTES

N

To Missouri Pacific

REID SUPPLY CO. PLANT
2549 New York

fence

gate

Virgin Methanol Storage

Drum Storage

C

Bulk Storage

Drum Processor

Virgin Chlorinated Solvent Storage

gate

I

virgin solvent storage

gate

Still Processing

gate

Virgin Flammable and Chlorinated Drum Storage

gate

gate

fence

TROMBOLD INDUSTRIAL PARK

New York Ave.

------ Evacuation route

Off-hour Emergency Numbers
Chuck Trombold [redacted]
David Trombold
Gene Stamm
Mike Shaw

Ex. 6 PII

120 feet
1 inch

Personnel would normally be working in any of the outlined buildings above.

FIGURE 4

AOC #11 indicated in pink

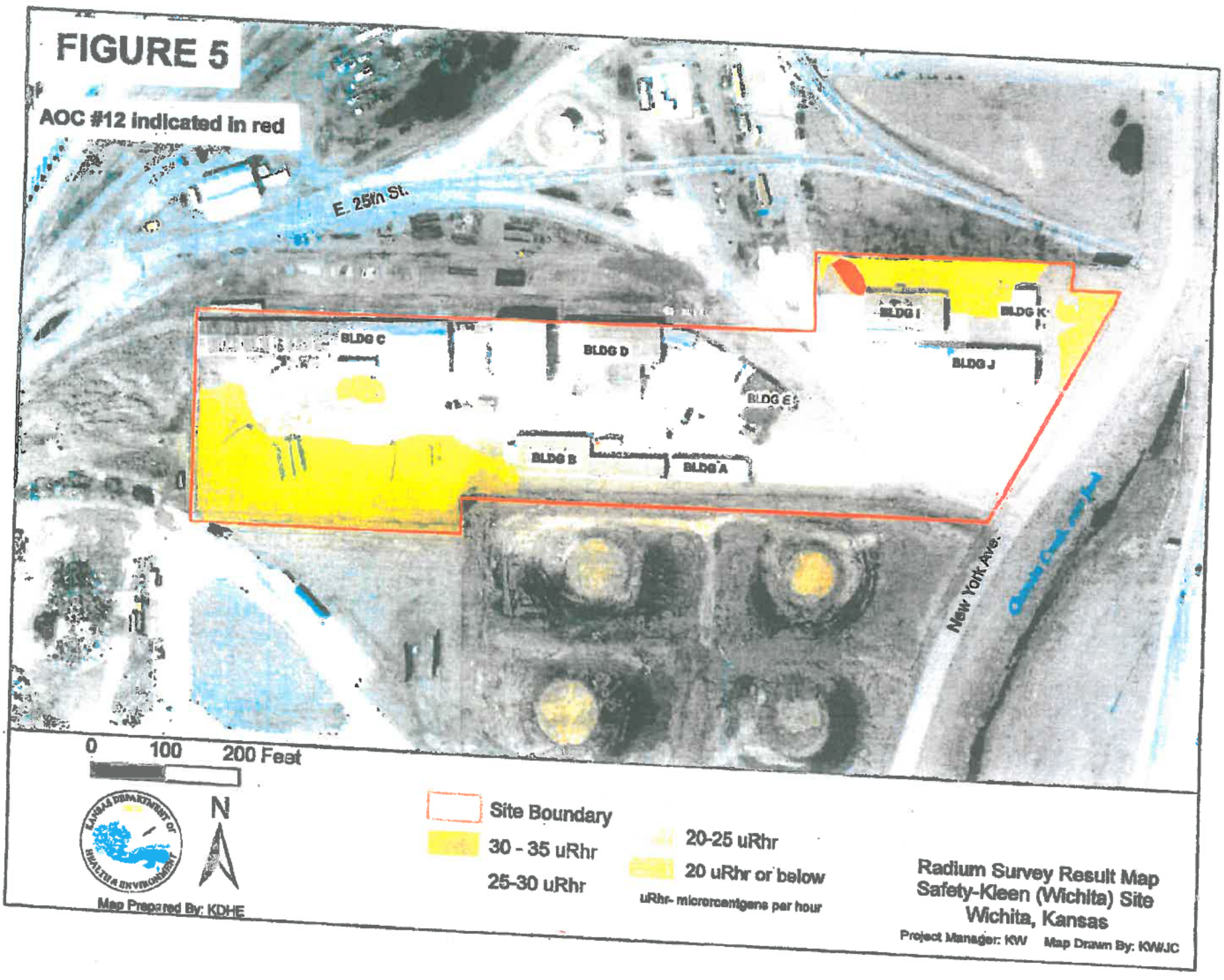
FIGURE 5
AOC #12 indicated in red
E. 25th St.
BLDG C
BLDG D
BLDG E
BLDG B
BLDG A
BLDG I
BLDG K
BLDG J
New York Ave.
0 100 200 Feet
N
Site Boundary
30 - 35 uRhr
25-30 uRhr
20-25 uRhr
20 uRhr or below
uRhr- microrentgens per hour
Map Prepared By: KDHE
Radium Survey Result Map
Safety-Kleen (Wichita) Site
Wichita, Kansas
Project Manager: KW
Map Drawn By: KW/JC