
29
SHEET NO. 22
SHEET NO. 28
SHEET NO. 36
CHESTER TOWNSHIP
BEAVER BROOK DRIVE
COLEMAN ROAD
NEW JERSEY ROUTE 24
EAST MILL ROAD
EAST GATE ROAD
CHESTERBROOK ROAD
TANNER'S BROOK
EAST VALLEY BROOK
FLOOD HAZARD LINE
CONSERVATION EASEMENT
CENTERLINE OF BROOK IS PROPERTY LINE
A.T.&T. CO. CONDUIT
P.S.E.&G. CO. ROW
REVISED FEB., 1992
REVISED MARCH, 1989
REVISED NOV., 1986
REVISED APR., 1984
REVISED JAN., 1982
REVISED MAR. 1982
REVISED JAN., 1981
ANDERSON & DENZLER ASSOC. INC.
REVISED JAN., 1980
REVISED JAN., 1979
ANDERSON, BALLIS & DENZLER ASSOC., INC.
EAST HANOVER, N.J.
ROBERT J. BALLIS, P.E. & L.S.
REVISED BY
LINCOLN H. EDWARDS
TOWNSHIP ENGR.
COUVRETTE ASSOC., INC.
ROCKAWAY, N.J.
NEW JERSEY DEPARTMENT OF THE TREASURY
DIVISION OF TAXATION
ENGINEERING & RAILROAD TAX BUREAU
APPROVED AS A TAX MAP PURSUANT TO THE PROVISIONS OF CHAPTER 175, LAWS OF 1913, ETC.
FOR THE DIRECTOR, DIVISION OF TAXATION
BY C. E. Barnes
STATE SUPERVISOR
DATE MAY 10 1961
SERIAL NO. 318
TAX MAP
TOWNSHIP OF WASHINGTON
COUNTY OF MORRIS, NEW JERSEY
JANUARY 1961 SCALE 1"=200'
TRI-COUNTY ENGINEERS & LAND SURVEYORS, INC.
HACKETTSTOWN, NEW JERSEY
R. N. HARRISON, P.E. 9779
29


36
SHEET NO. 29
SHEET NO. 43
PUBLIC SERVICE ELECTRIC & GAS COMP.
PUBLIC SERVICE ELEC. & GAS COMP.
EAST VALLEY BROOK
TANNER'S BROOK
TANNER'S ROAD
FLOOD HAZARD LINE
CONSERVATION EASEMENT
CENTRAL POWER LIGHT CO.
JERSEY CENTRAL POWER LIGHT CO.
WASHINGTON TWP.
CHESTER TWP.
CHESTER TOWNSHIP
PARKER ROAD
TROUT BROOK
R.O.W.
NEW JERSEY DEPARTMENT OF THE TREASURY
DIVISION OF TAXATION
ENGINEERING & RAILROAD TAX BUREAU
APPROVED AS A TAX MAP PURSUANT TO THE PROVISIONS OF CHAPTER 175, LAWS OF 1913, ETC.
FOR THE DIRECTOR, DIVISION OF TAXATION
BY
DATE MAY 10 1961
STATE SUPERVISOR
SERIAL NO. 318
REVISED MAY, 1994
REVISED FEB., 1993
REVISED APR. 1986
REVISED FEB. 1984
REVISED MAR. 1982
REVISED FEB. 1978
ANDERSON, & DENZLER ASSOC.
EAST HANOVER, N.J.
ROBERT J. BALLIS, P.E. & L.S.
REVISED BY:
LINCOLN N. EDWARDS
TOWNSHIP ENGR.
COUVRETTE ASSOC. INC.
ROCKAWAY, N.J.
TAX MAP
TOWNSHIP OF WASHINGTON
COUNTY OF MORRIS, NEW JERSEY
JANUARY 1961 SCALE 1"=200'
TRI-COUNTY ENGINEERS & LAND SURVEYORS, INC.
HACKETTSTOWN, NEW JERSEY
R.N. HARRISON, P.E. 9779
36


43
CHESTER
TOWNSHIP
FLOOD HAZARD LINE
TROUT BROOK
PUBLIC SERVICE ELECTRIC & GAS CO.
PUBLIC SERVICE ELEC. & GAS COMP.
JERSEY CENTRAL POWER LIGHT CO.
ELIZABETHTOWN GAS COMP.
OXFORD LN. RD.
LONG HILL ROAD
PARKER ROAD
CARRIAGE HILL DR.
FLINTLOCK DR.
PADDOCK CT.
VINCENT TERR.
DOUGLAS DRIVE
POWDER MILL ROAD
WINDY LA.
EAST FOX HILL ROAD
FARMERS ROAD
LIBERTY HILLS COURT
OLD FARMERS ROAD
SHEET NO. 36
SHEET NO. 42
SHEET NO. 44
SHEET NO. 50
TAX MAP
TOWNSHIP OF WASHINGTON
COUNTY OF MORRIS, NEW JERSEY
JAN. 1961
SCALE 1" = 200'
TRI-COUNTY ENGINEERS & LAND SURVEYORS, INC.
HACKETTSTOWN, NEW JERSEY
R. N. HARRISON, P.E. 9779
NEW JERSEY DEPARTMENT OF THE TREASURY
DIVISION OF TAXATION
ENGINEERING & RAILROAD TAX BUREAU
APPROVED AS A TAX MAP PURSUANT TO THE PROVISIONS OF CHAPTER 175, LAWS OF 1913, E.C.
FOR THE DIRECTOR, DIVISION OF TAXATION
BY C. E. Barnes
STATE SUPERVISOR
DATE MAY 10 1961
SERIAL NO. 318
REVISED MAY, 1994
REVISED OCT. 1988
REVISED APR. 1986
REVISED APR. 85
REVISED DEC. 82
REVISED JAN. 1982
REVISED AUG. 1981
REVISED JAN. 1980
REVISED JAN. 1979
ANDERSON, BALLIS & DENZLER ASSOC., INC.
EAST HANOVER, N.J.
ROBERT J. BALLIS, P.E. & L.S.
REVISED FEB. 1993
REVISED MARCH 1989
DRAINAGE E'MNT
43