CAMP SMITH
PIT-1
PESTICIDE IMPACTED
SOIL SITE

890 CUBIC YARDS OF
PESTICIDE IMPACTED SOIL

AREA: 6,431 SQ FT
0.15 ACRES
PERIMETER: 332 FT.

PESTICIDE IMPACTED SOIL
SITE BOUNDARY
COORDINATE TABLE

Pt #	Northing	Easting
60066	9395.11	1308.39
60067	9374.31	1297.27
60068	9361.75	1297.63
60069	9358.05	1357.12
60070	9366.66	1417.62
60071	9396.05	1416.09
60072	9422.92	1414.60
60073	9416.87	1320.77

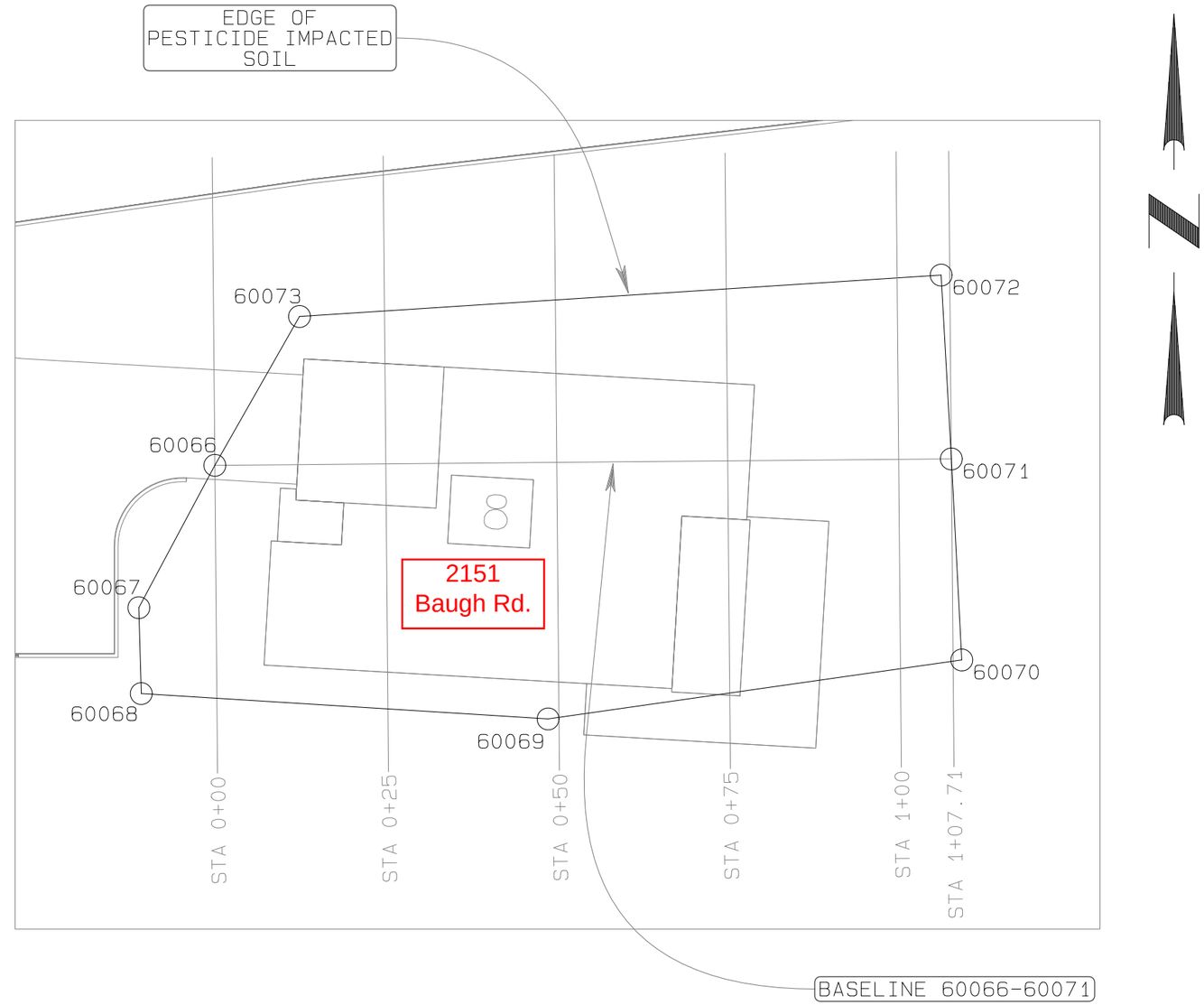

NOTE: COORDINATES ARE
REFFERED TO GOVERNMENT
SURVEY TRIANGULATION
STATION "SALT LAKE"
AND ELEVATIONS
ARE BASED ON CONTRACT
DOCUMENTS

GRAPHIC SCALE 1"=20'

0 20 40 60

Date: 6/1/2010

PARSONS
1132 BISHOP STREET SUITE 901
HONOLULU, HI 96813

CAMP SMITH
PIT-1
PESTICIDE IMPACTED SOIL SITE

EXHIBIT
A

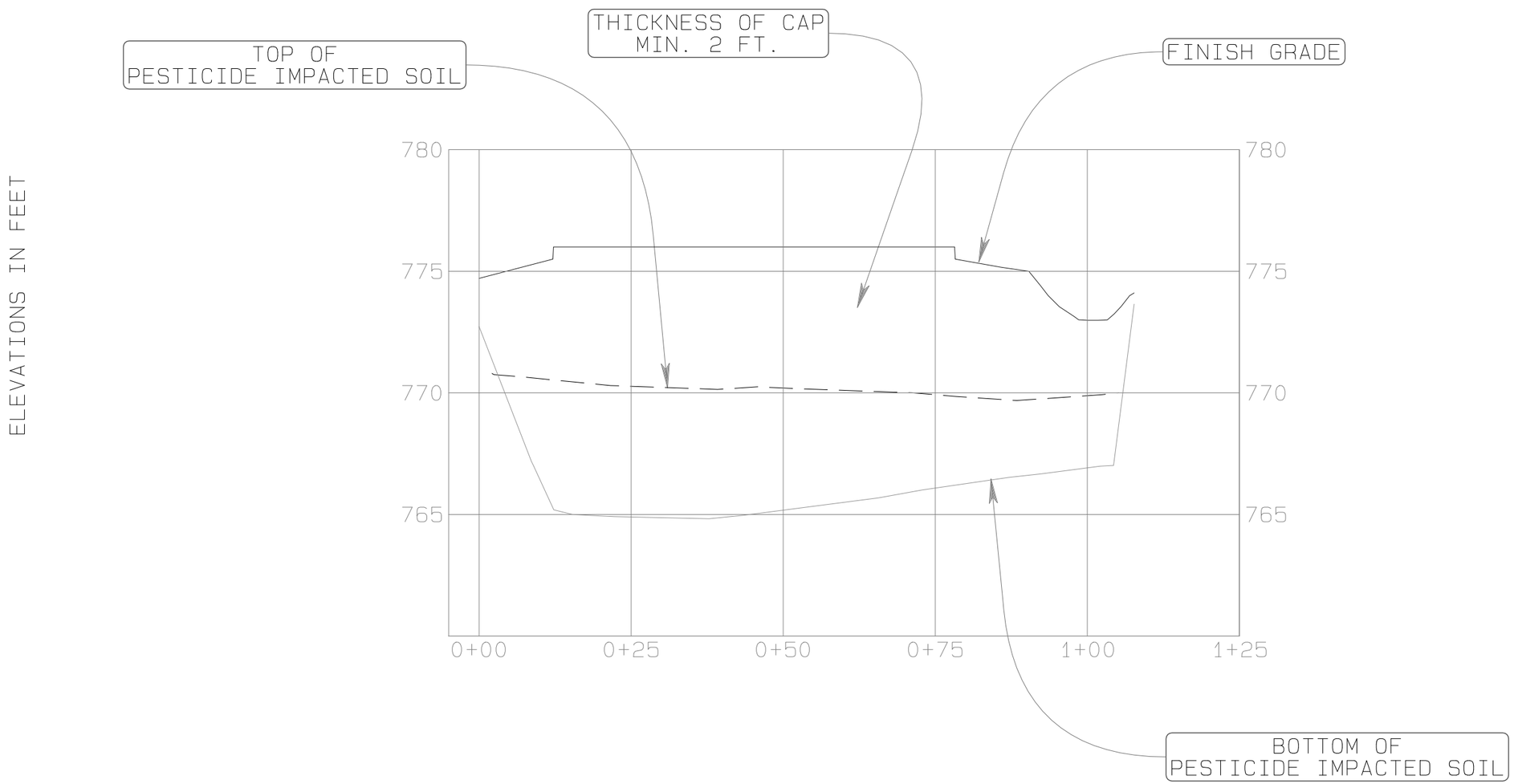

BASELINE PROFILE 60066 - 60071

HORIZ 1"=20 FT.
VERT 1"=5 FT.

Date: 6/1/2010

(b
)
(6
)
[redacted]

PARSONS
1132 BISHOP STREET SUITE 901
HONOLULU, HI 96813

CAMP SMITH
PIT-1
PESTICIDE IMPACTED SOIL SITE

EXHIBIT
B

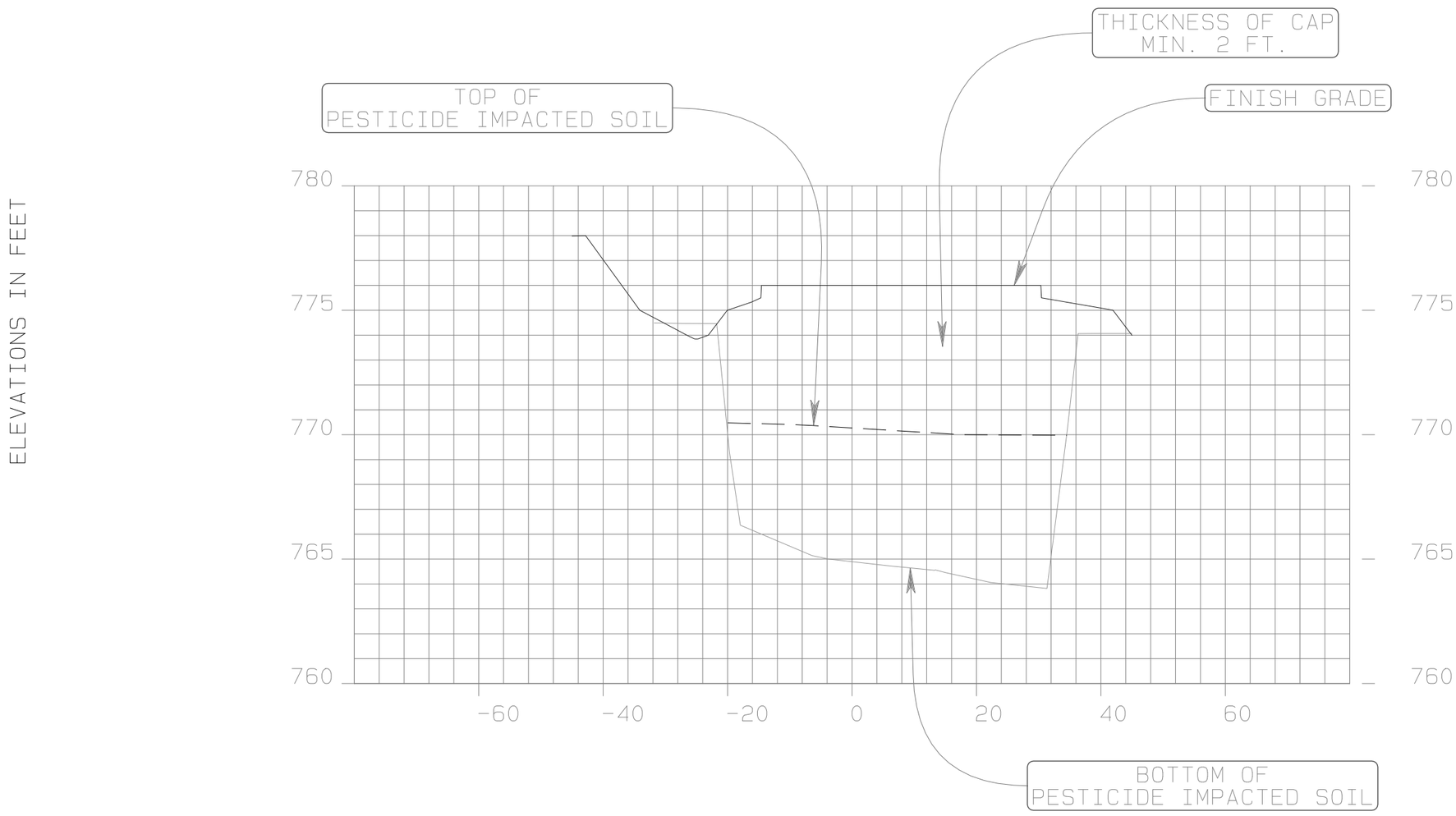

CROSS SECTION 0+25

HORIZ 1"=20 FT.
VERT 1"=5 FT.

Date: 6/1/2010

(b)(6)

PARSONS
1132 BISHOP STREET SUITE 901
HONOLULU, HI 96813

CAMP SMITH
PIT-1
PESTICIDE IMPACTED SOIL SITE

EXHIBIT
C

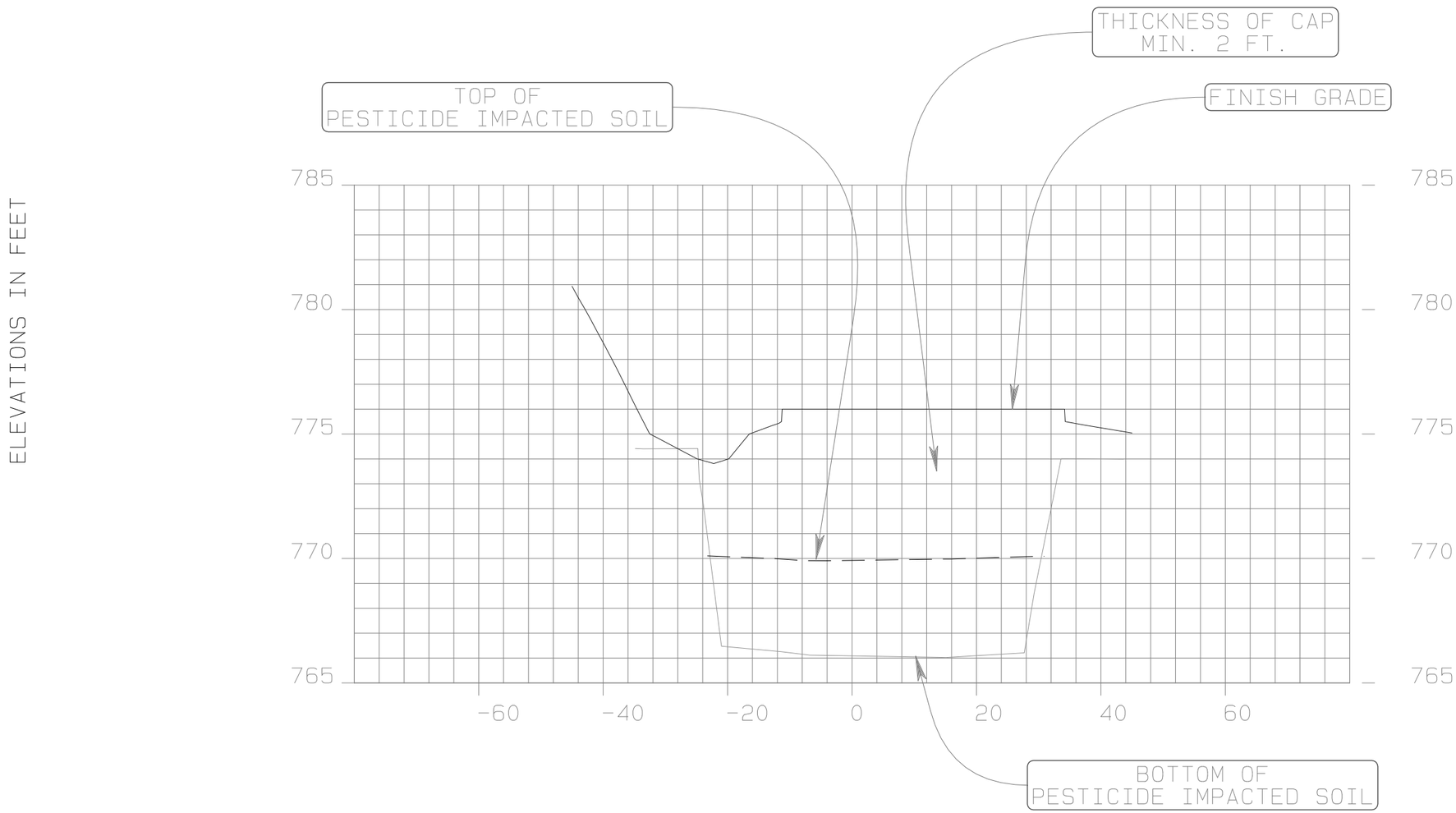

CROSS SECTION 0+75

HORIZ 1"=20 FT.
VERT 1"=5 FT.

Date: 6/1/2010

(b)
(6)
[redacted]

PARSONS
1132 BISHOP STREET SUITE 901
HONOLULU, HI 96813

CAMP SMITH
PIT-1
PESTICIDE IMPACTED SOIL SITE

EXHIBIT

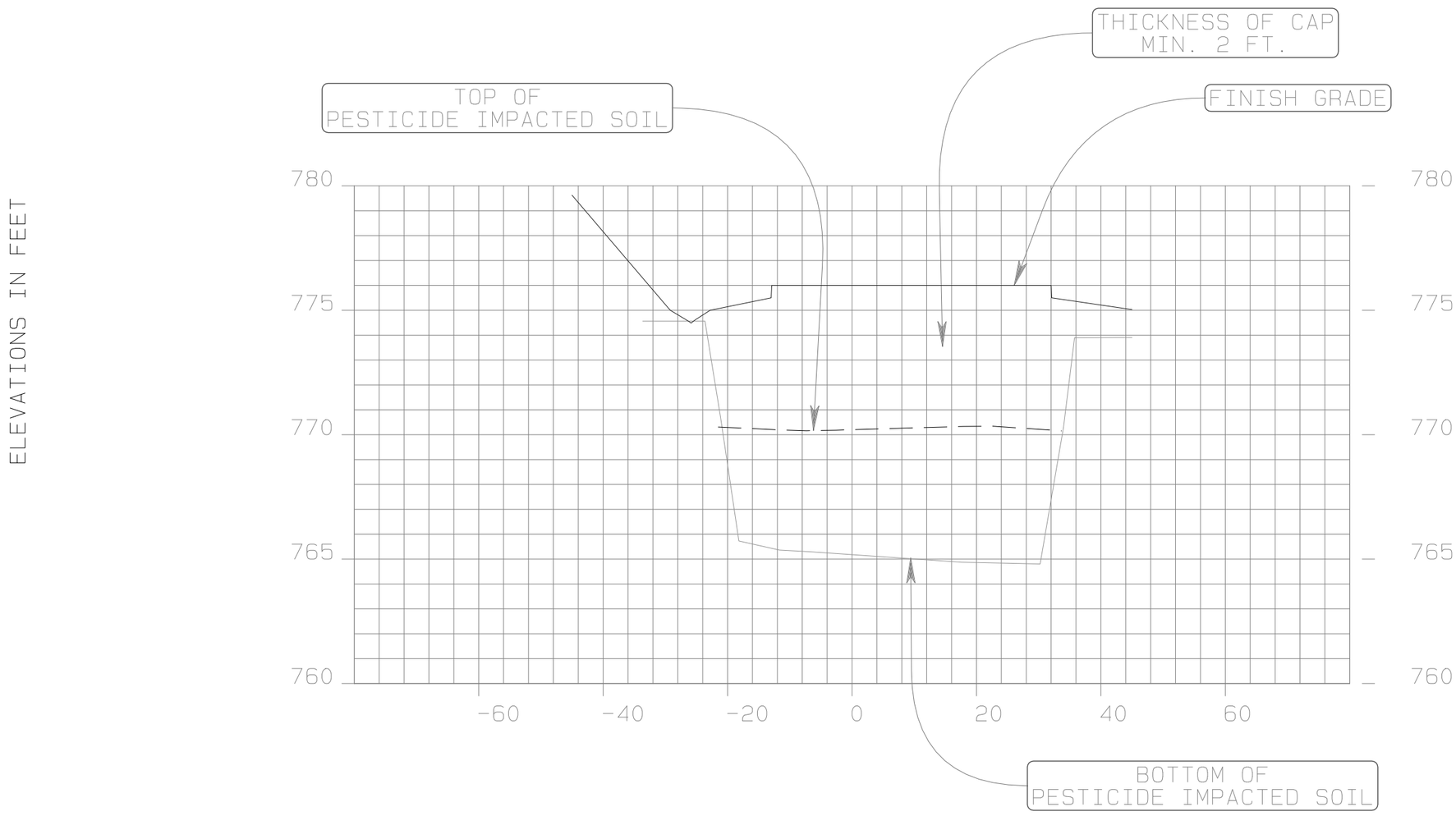

CROSS SECTION 0+50

HORIZ 1"=20 FT.
VERT 1"=5 FT.

Date: 6/1/2010

(b)
(6)
[redacted]

PARSONS
1132 BISHOP STREET SUITE 901
HONOLULU, HI 96813

CAMP SMITH
PIT-1
PESTICIDE IMPACTED SOIL SITE

EXHIBIT
D

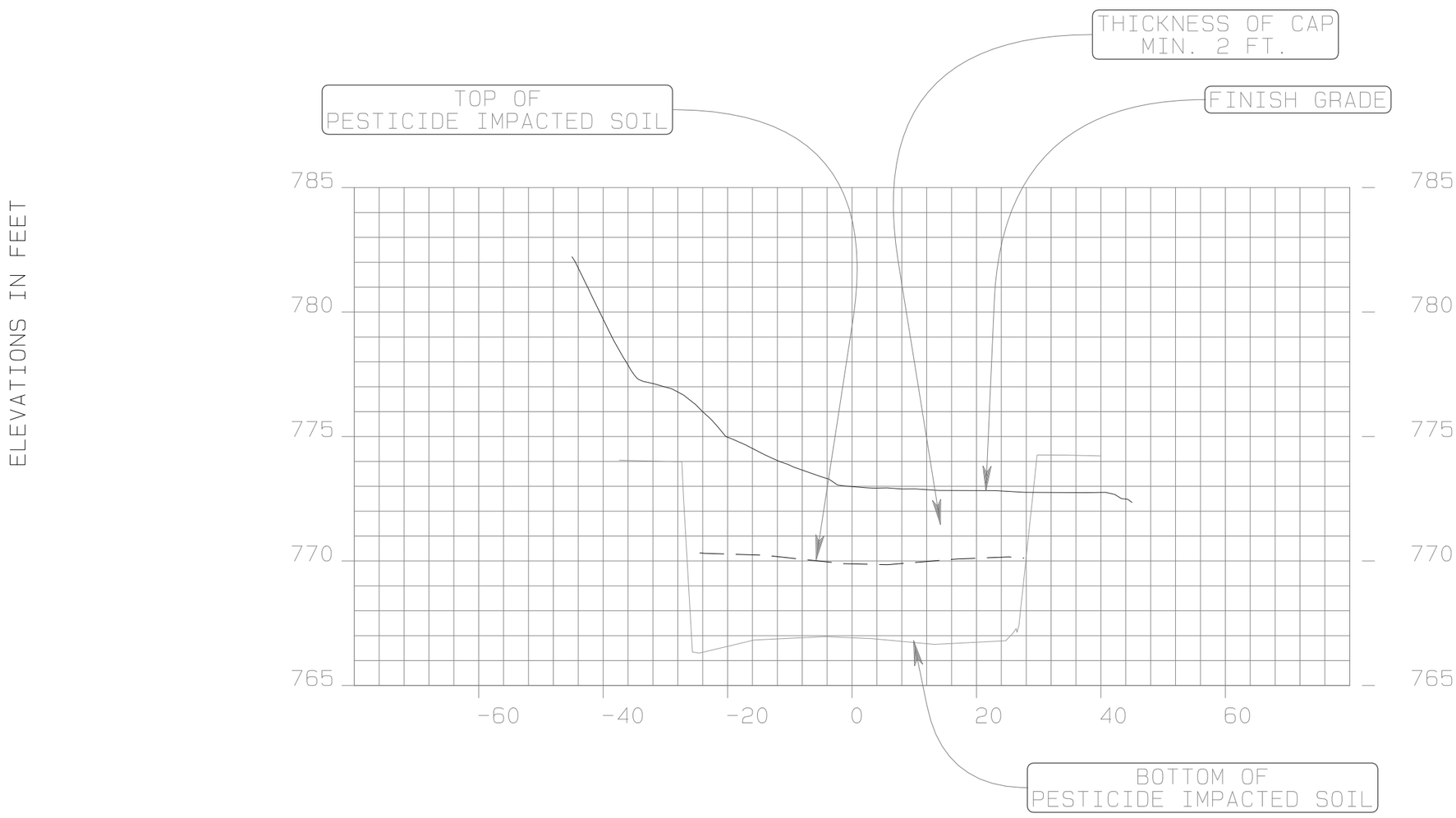

CROSS SECTION 1+00

HORIZ 1"=20 FT.
VERT 1"=5 FT.

Date: 6/1/2010

(b)
(6)
[redacted]

PARSONS
1132 BISHOP STREET SUITE 901
HONOLULU, HI 96813

CAMP SMITH
PIT-1
PESTICIDE IMPACTED SOIL SITE

EXHIBIT
F