NORTH BRANCH OF CHICAGO RIVER AT NORTH AVE. BRIDGE

SIDE SCAN SONAR

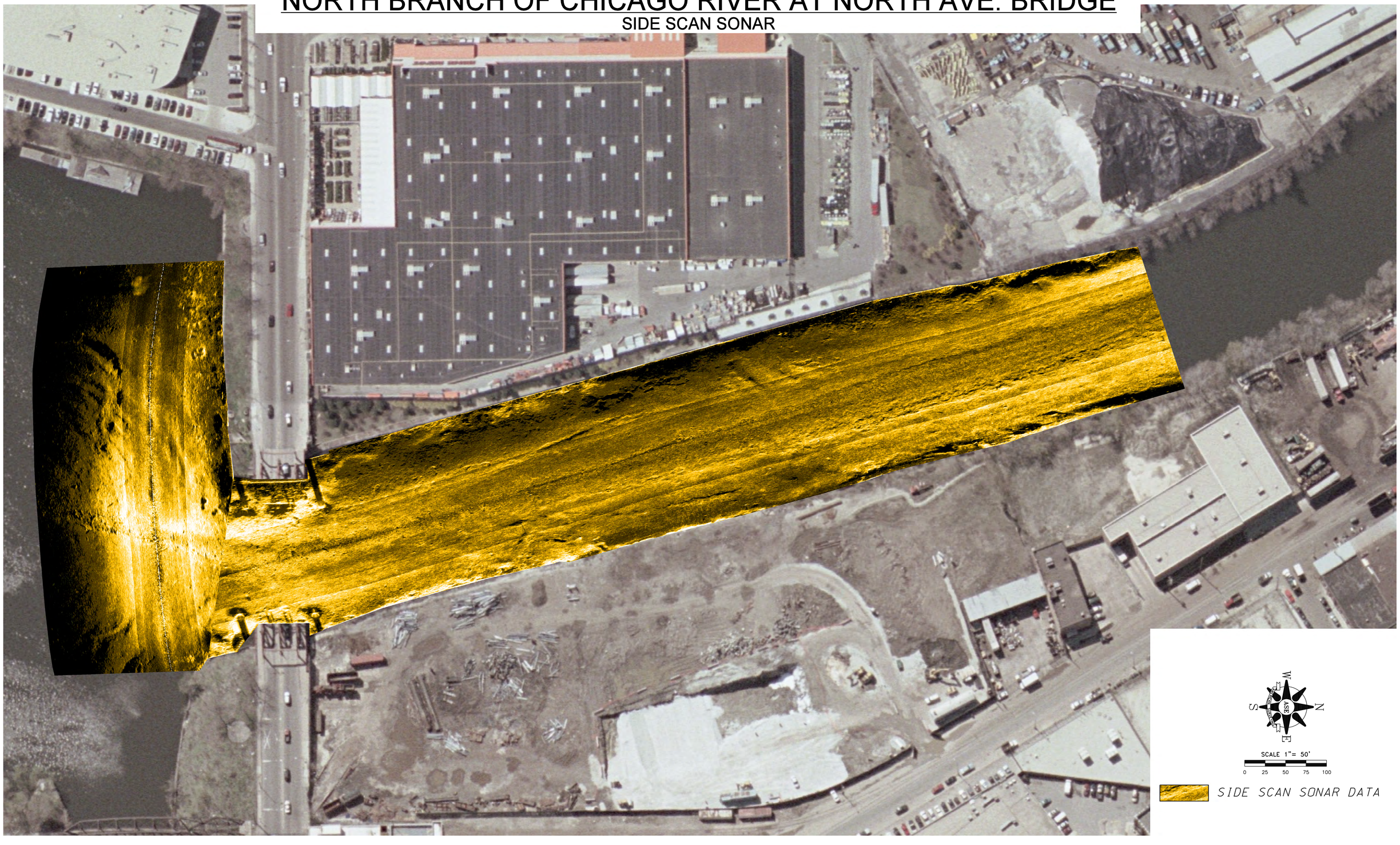

CAD DRAFTING BY: M. BARAN	INITIALS_____	DATE: 10/19/11
CALCULATIONS BY: NA	_____	_____
CHECKED BY: J. DYBAS	_____	_____
APPROVED BY: C. FIDIS	_____	_____

AMERICAN
SURVEYING & ENGINEERING, P.C.
SURVEYORS•ENGINEERS
GEODESISTS•MAPPING SCIENTISTS

Chicago: 105 W. Madison St. Suite 1700
Chicago, IL 60602
312-277-2000 / Fax 312-277-2002
Dixon: 841 N. Galena Avenue
Dixon, IL 61021
815-288-6231 / Fax 815-288-6277
ILLINOIS PROFESSIONAL DESIGN FIRM NO. 184-003192

PEOPLES GAS LIGHT AND COKE COMPANY

HYDROGRAPHIC SURVEY

NORTH BRANCH OF THE CHICAGO RIVER
FOR NATURAL RESOURCE TECHNOLOGY

REVISIONS		
NO.	DATE	DESCRIPTION

NORTH BRANCH CHICAGO RIVER
SEDIMENT INVESTIGATION

SIDE SCAN SONAR EXHIBIT

ASE PROJECT NO. 211090

DRAWING NO.
6 OF 6

DRAWING NAME
B-3

NORTH BRANCH OF CHICAGO RIVER AT DIVISION ST. BRIDGE

SIDE SCAN SONAR EXHIBIT



SEE SHEET B-2

CAD DRAFTING BY: M. BARAN	INITIALS_____	DATE: 10/19/11
CALCULATIONS BY: NA	_____	_____
CHECKED BY: J. DYBAS	_____	_____
APPROVED BY: C. FIDIS	_____	_____

AMERICAN
SURVEYING & ENGINEERING, P.C.
SURVEYORS•ENGINEERS
GEODESISTS•MAPPING SCIENTISTS
Chicago: 105 W. Madison St. Suite 1700
Chicago, IL 60602
312-277-2000 / Fax 312-277-2002
Dixon: 841 N. Galena Avenue
Dixon, IL 61021
815-288-6231 / Fax 815-288-6277
ILLINOIS PROFESSIONAL DESIGN FIRM
NO. 184-003192

PEOPLES GAS LIGHT AND COKE COMPANY

HYDROGRAPHIC SURVEY

NORTH BRANCH OF THE CHICAGO RIVER
FOR NATURAL RESOURCE TECHNOLOGY

REVISIONS		
NO.	DATE	DESCRIPTION

NORTH BRANCH CHICAGO RIVER
SEDIMENT INVESTIGATION

SIDE SCAN SONAR EXHIBIT

ASE PROJECT NO. 211090

DRAWING NO.
4 OF 6

DRAWING NAME
B-1

NORTH BRANCH OF CHICAGO RIVER AT DIVISION ST. BRIDGE

SIDE SCAN SONAR EXHIBIT

SEE SHEET B-1

CAD DRAFTING BY: M. BARAN	INITIALS_____	DATE: 10/19/11
CALCULATIONS BY: NA	_____	_____
CHECKED BY: J. DYBAS	_____	_____
APPROVED BY: C. FIDIS	_____	_____

AMERICAN
SURVEYING & ENGINEERING, P.C.
SURVEYORS•ENGINEERS
GEODESISTS•MAPPING SCIENTISTS
Chicago: 105 W. Madison St. Suite 1700
Chicago, IL 60602
312-277-2000 / Fax 312-277-2002
Dixon: 841 N. Galena Avenue
Dixon, IL 61021
815-288-6231 / Fax 815-288-6277
ILLINOIS PROFESSIONAL DESIGN FIRM
NO. 184-003192

PEOPLES GAS LIGHT AND COKE COMPANY

HYDROGRAPHIC SURVEY

NORTH BRANCH OF THE CHICAGO RIVER
FOR NATURAL RESOURCE TECHNOLOGY

REVISIONS		
NO.	DATE	DESCRIPTION

NORTH BRANCH CHICAGO RIVER
SEDIMENT INVESTIGATION

SIDE SCAN SONAR EXHIBIT

ASE PROJECT NO. 211090

DRAWING NO.
5 OF 6

DRAWING NAME
B-2

NORTH BRANCH OF CHICAGO RIVER AT DIVISION ST. BRIDGE

BATHYMETRIC MAP

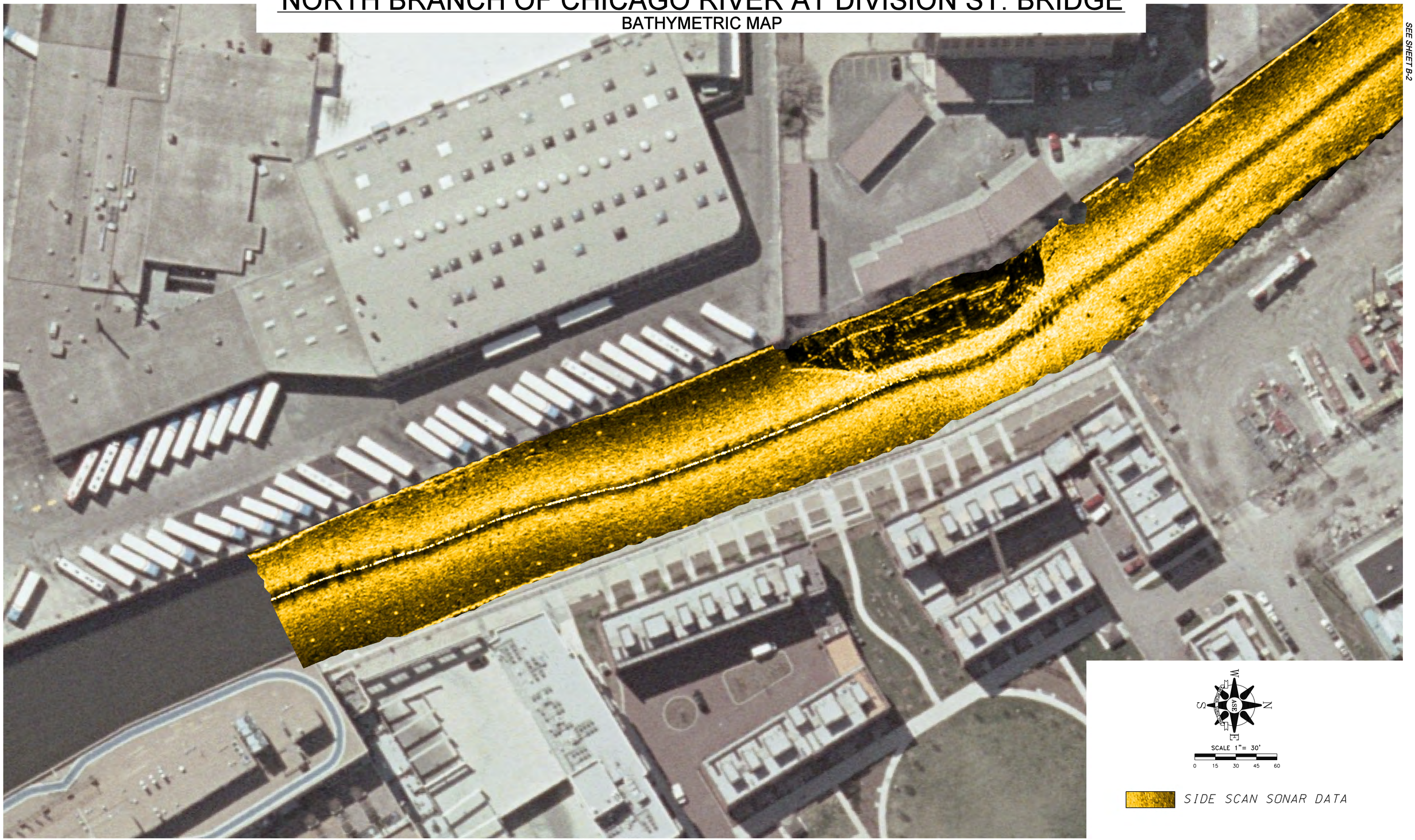

CAD DRAFTING BY: M. BARAN	INITIALS_____ DATE: 2/13/13	
CALCULATIONS BY: NA	_____	_____
CHECKED BY: J. DYBAS	_____	_____
APPROVED BY: C. FIDIS	_____	_____

AMERICAN
SURVEYING & ENGINEERING, P.C.
SURVEYORS•ENGINEERS
GEODESISTS•MAPPING SCIENTISTS

Chicago: 105 W. Madison St. Suite 1700
Chicago, IL 60602
312-277-2000 / Fax 312-277-2002
Dixon: 841 N. Galena Avenue
Dixon, IL 61021
815-288-6231 / Fax 815-288-6277
ILLINOIS PROFESSIONAL DESIGN FIRM NO. 184-003192

PEOPLES GAS LIGHT AND COKE COMPANY

HYDROGRAPHIC SURVEY

NORTH BRANCH OF THE CHICAGO RIVER
FOR NATURAL RESOURCE TECHNOLOGY

REVISIONS		
NO.	DATE	DESCRIPTION

NORTH BRANCH CHICAGO RIVER
SEDIMENT INVESTIGATION

BATHYMETRIC MAP

ASE PROJECT NO. 213002

DRAWING NO.
4 OF 6

DRAWING NAME
B-1

NORTH BRANCH OF CHICAGO RIVER AT DIVISION ST. BRIDGE

BATHYMETRIC MAP

SEE SHEET B-3

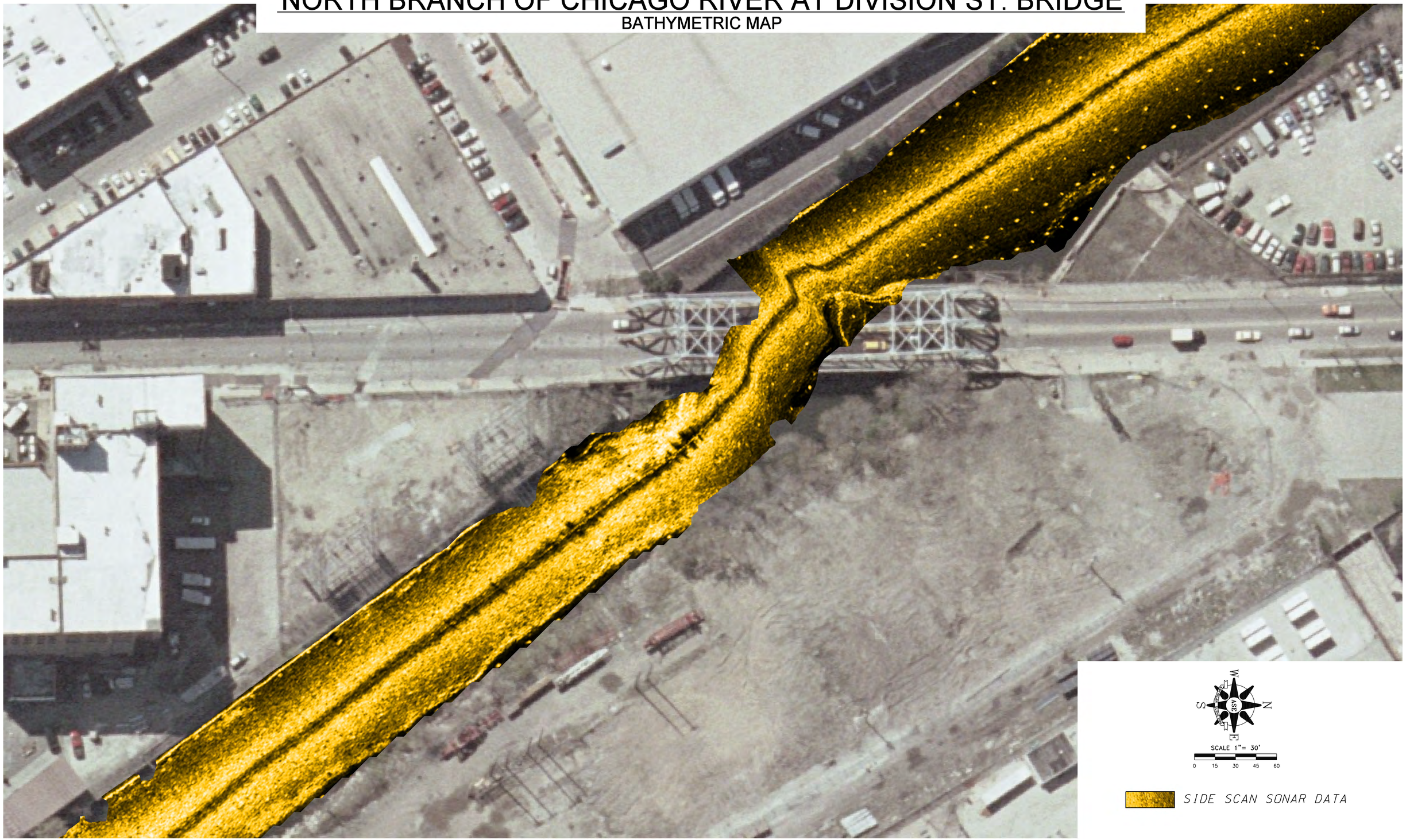

SEE SHEET B-1

CAD DRAFTING BY: M. BARAN	INITIALS_____	DATE: 2/13/13
CALCULATIONS BY: NA	_____	_____
CHECKED BY: J. DYBAS	_____	_____
APPROVED BY: C. FIDIS	_____	_____

AMERICAN
SURVEYING & ENGINEERING, P.C.
SURVEYORS•ENGINEERS
GEODESISTS•MAPPING SCIENTISTS
Chicago: 105 W. Madison St. Suite 1700
Chicago, IL 60602
312-277-2000 / Fax 312-277-2002
Dixon: 841 N. Galena Avenue
Dixon, IL 61021
815-288-6231 / Fax 815-288-6277
ILLINOIS PROFESSIONAL DESIGN FIRM
NO. 184-003192

PEOPLES GAS LIGHT AND COKE COMPANY

HYDROGRAPHIC SURVEY

NORTH BRANCH OF THE CHICAGO RIVER
FOR NATURAL RESOURCE TECHNOLOGY

REVISIONS		
NO.	DATE	DESCRIPTION

NORTH BRANCH CHICAGO RIVER
SEDIMENT INVESTIGATION

BATHYMETRIC MAP

ASE PROJECT NO. 213002

DRAWING NO.
5 OF 6

DRAWING NAME
B-2

NORTH BRANCH OF CHICAGO RIVER AT DIVISION ST. BRIDGE

BATHYMETRIC MAP

SEE SHEET B-2

CAD DRAFTING BY: M. BARAN	INITIALS_____	DATE: 2/13/13
CALCULATIONS BY: NA	_____	_____
CHECKED BY: J. DYBAS	_____	_____
APPROVED BY: C. FIDIS	_____	_____

AMERICAN
SURVEYING & ENGINEERING, P.C.
SURVEYORS•ENGINEERS
GEODESISTS•MAPPING SCIENTISTS
Chicago: 105 W. Madison St. Suite 1700
Chicago, IL 60602
312-277-2000 / Fax 312-277-2002
Dixon: 841 N. Galena Avenue
Dixon, IL 61021
815-288-6231 / Fax 815-288-6277
ILLINOIS PROFESSIONAL DESIGN FIRM NO. 184-003192

PEOPLES GAS LIGHT AND COKE COMPANY

HYDROGRAPHIC SURVEY

NORTH BRANCH OF THE CHICAGO RIVER
FOR NATURAL RESOURCE TECHNOLOGY

REVISIONS		
NO.	DATE	DESCRIPTION

NORTH BRANCH CHICAGO RIVER
SEDIMENT INVESTIGATION

BATHYMETRIC MAP

ASE PROJECT NO. 213002

DRAWING NO.
6 OF 6

DRAWING NAME
B-3