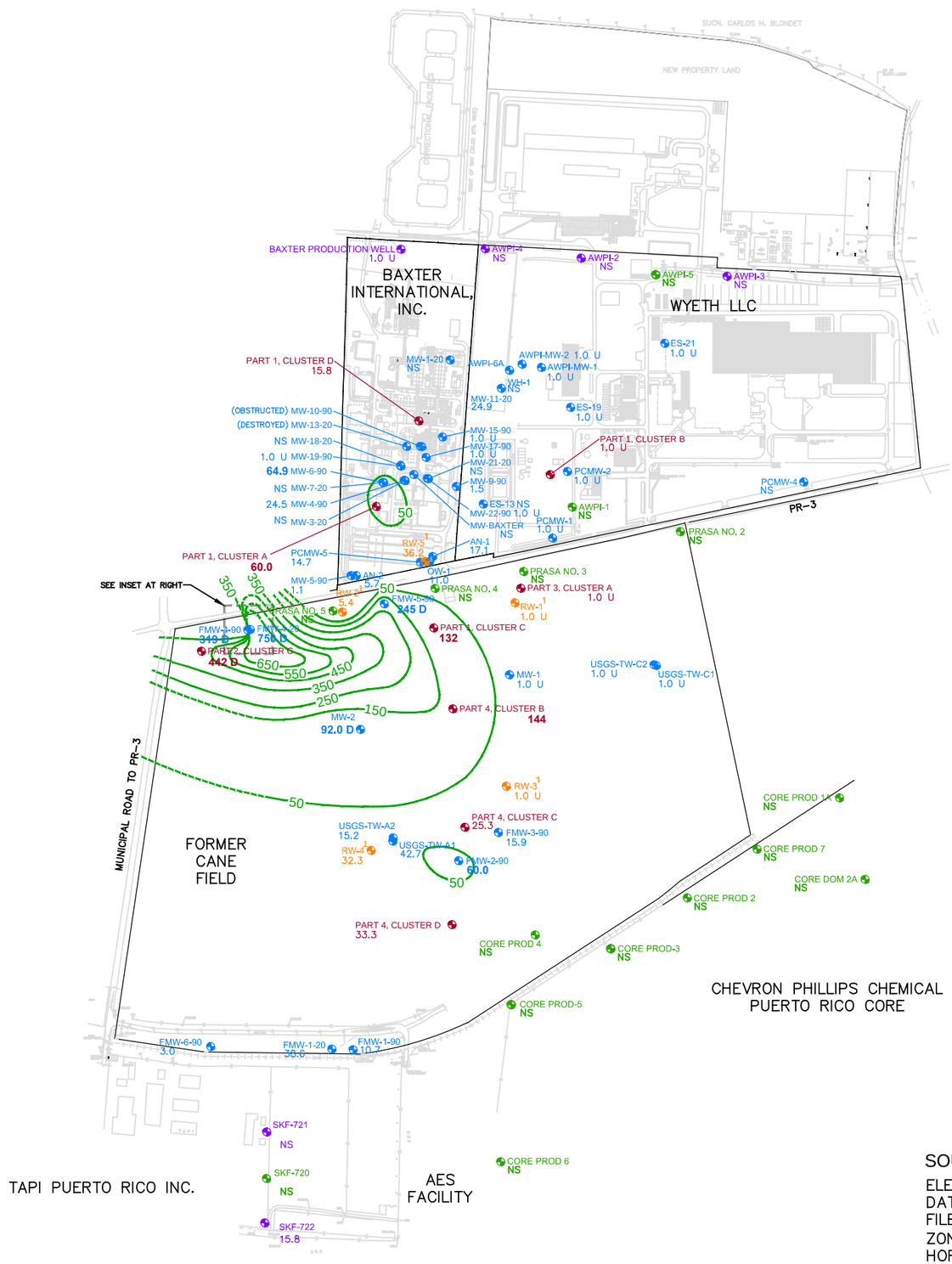

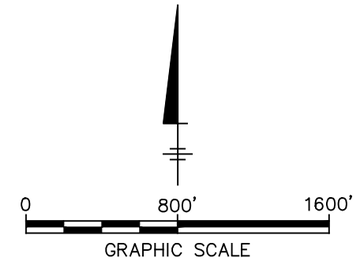

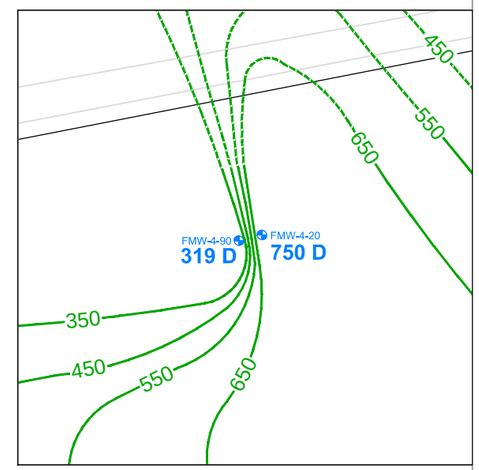

INSET

0' 100' 200'

GRAPHIC SCALE

NOTES:

1. [1] WELL NOT PURGED
2. IF NO DATA REPORTED, WELL WAS NOT SAMPLED
3. LABORATORY QUALIFIER **D**: SAMPLE WAS DILUTED DUE TO THE PRESENCE OF HIGH LEVELS OF TARGET ANALYTE
4. CLUSTER WELL VALUE DENOTES HIGHEST CONCENTRATION DETECTED WITHIN CLUSTER WELLS

SOURCES:

ELECTRONIC FILE FROM CARIBBEAN AERIAL SURVEYS, INC. DATED MARCH 2011.
FILENAME: 2772-ALL-NAD83-METER-ADJUST.
ZONE: 5200-PUERTO RICO/VIRGIN ISLANDS
HORIZONTAL DATUM: STATE PLANES NAD83 U.S. SURVEY FEET
VERTICAL DATUM: NGVD29

LEGEND:

- FIBERS SITE BOUNDARY
- FENCE
- ROAD
- ELECTRIC POLE
- LAMP POLE
- SWALE
- DIRT ROAD
- RAILROAD TRACKS
- GROUNDWATER MONITOR WELL
- GROUNDWATER EXTRACTION WELL
- GROUNDWATER MONITOR CLUSTER WELL
- GROUNDWATER PRODUCTION WELL
- GROUNDWATER PRODUCTION WELL NOT IN USE
- 50 — ISOFLURANE ISOCONTOUR WITH GROUNDWATER CONCENTRATION (MICROGRAMS PER LITER [µg/L]) DASHED WHERE INFERRED
- 22.4 — ISOFLURANE GROUNDWATER CONCENTRATION (µg/L)
- **130** — CONCENTRATION EXCEEDS GROUNDWATER CLEANUP CRITERIA (GWCC) OF 50 µg/L
- U — THE ANALYTE WAS ANALYZED FOR BUT NOT DETECTED AT THE REPORTING LIMIT OR METHOD DETECTION LIMIT INDICATED
- NS — NOT SAMPLED
- PR-3 — PUERTO RICO HIGHWAY 3

FIBERS PUBLIC SUPPLY WELLS SUPERFUND SITE
GUAYAMA, PUERTO RICO
SECOND SEMI-ANNUAL GROUNDWATER MONITORING REPORT FOR 2016

ISOFLURANE ISOPLETH MAP (MARCH-MAY 2015)

ARCADIS Design & Consultancy for natural and built assets

FIGURE **C-6**

Acad Version : R19.1s (LMS Tech) Date\Time : Wed, 22 Feb 2017 - 7:57am
User Name : RKosciolek Path\Name : G:\ENV\ENV\PROJ\Fibers, Puerto Rico\CAD\2SAR2016\C-6 1SAR2015 ISOFLU.dwg