1900 Certified Sanborn Map

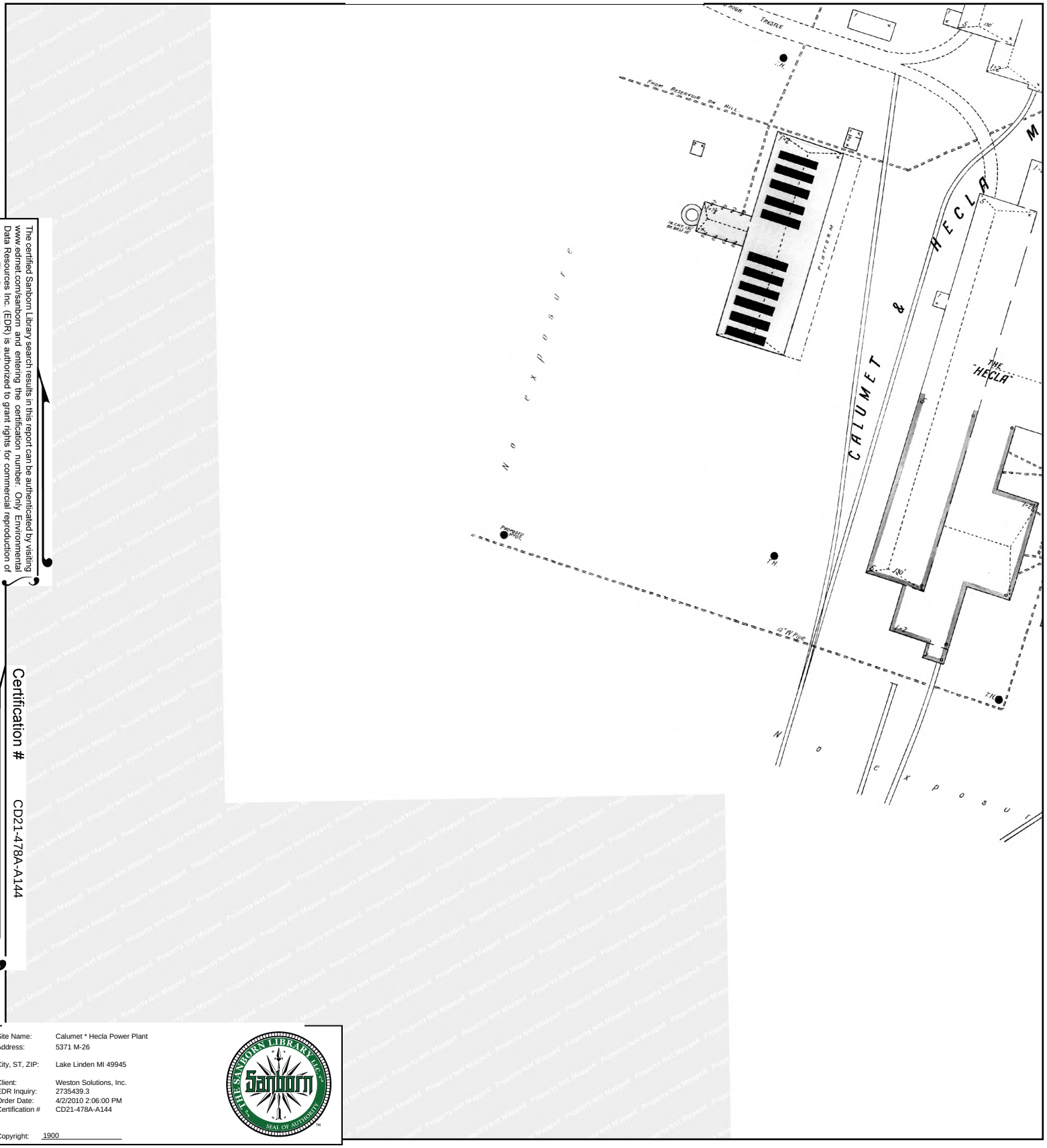

The certified Sanborn Library search results in this report can be authenticated by visiting www.edrnet.com/sanborn and entering the certification number. Only Environmental Data Resources Inc. (EDR) is authorized to grant rights for commercial reproduction of maps by The Sanborn Library LLC, the copyright holder for the collection.

Certification # CD21-478A-A144

Site Name:	Calumet * Hecla Power Plant
Address:	5371 M-26
City, ST, ZIP:	Lake Linden MI 49945
Client:	Weston Solutions, Inc.
EDR Inquiry:	2735439.3
Order Date:	4/2/2010 2:06:00 PM
Certification #	CD21-478A-A144

Copyright: 1900

This Certified Sanborn Map combines the following sheets (thumbnails on page 3).



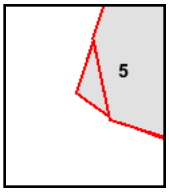

Volume 1, Sheet 5
Volume 1, Sheet 5

0 Feet 150 300 600

N

1893 Certified Sanborn Map

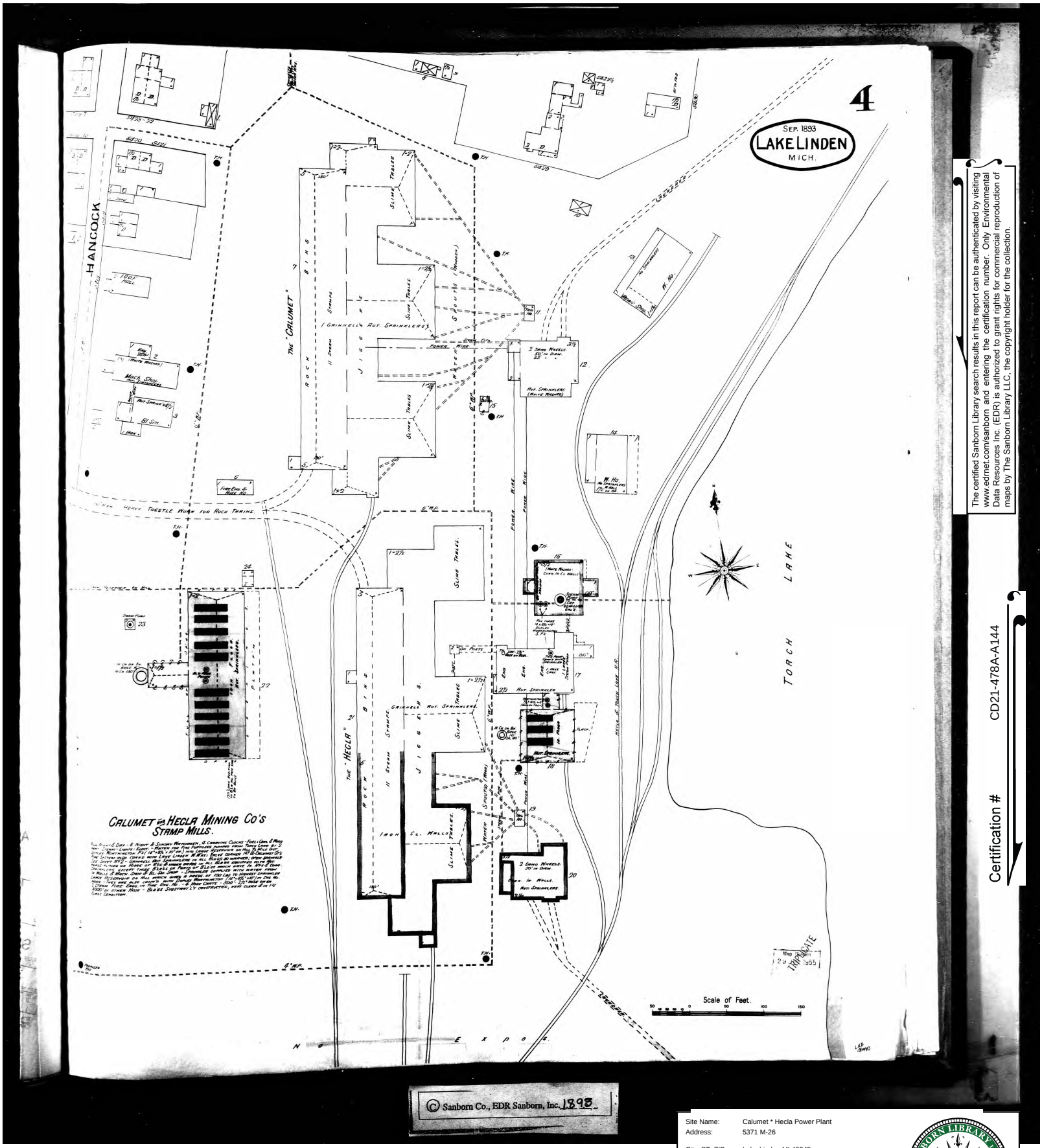

© Sanborn Co., EDR Sanborn, Inc. 1893

The certified Sanborn Library search results in this report can be authenticated by visiting www.edrnet.com/sanborn and entering the certification number. Only Environmental Data Resources Inc. (EDR) is authorized to grant rights for commercial reproduction of maps by The Sanborn Library LLC, the copyright holder for the collection.

Certification # CD21-478A-A144

Site Name:	Calumet * Hecla Power Plant
Address:	5371 M-26
City, ST, ZIP:	Lake Linden MI 49945
Client:	Weston Solutions, Inc.
EDR Inquiry:	2735439.3
Order Date:	4/2/2010 2:06:00 PM
Certification #	CD21-478A-A144
Copyright:	1893

1893 Certified Sanborn Map



The certified Sanborn Library search results in this report can be authenticated by visiting www.edrnet.com/sanborn and entering the certification number. Only Environmental Data Resources Inc. (EDR) is authorized to grant rights for commercial reproduction of maps by The Sanborn Library LLC, the copyright holder for the collection.

Certification # CD21-478A-A144

Site Name:	Calumet * Hecla Power Plant
Address:	5371 M-26
City, ST, ZIP:	Lake Linden MI 49945
Client:	Weston Solutions, Inc.
EDR Inquiry:	2735439.3
Order Date:	4/2/2010 2:06:00 PM
Certification #	CD21-478A-A144

Copyright: 1893

This Certified Sanborn Map combines the following sheets (thumbnails on page 3).

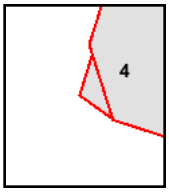

Volume 1, Sheet 4
Volume 1, Sheet 4

0 Feet 150 300 600

N

1928 Certified Sanborn Map

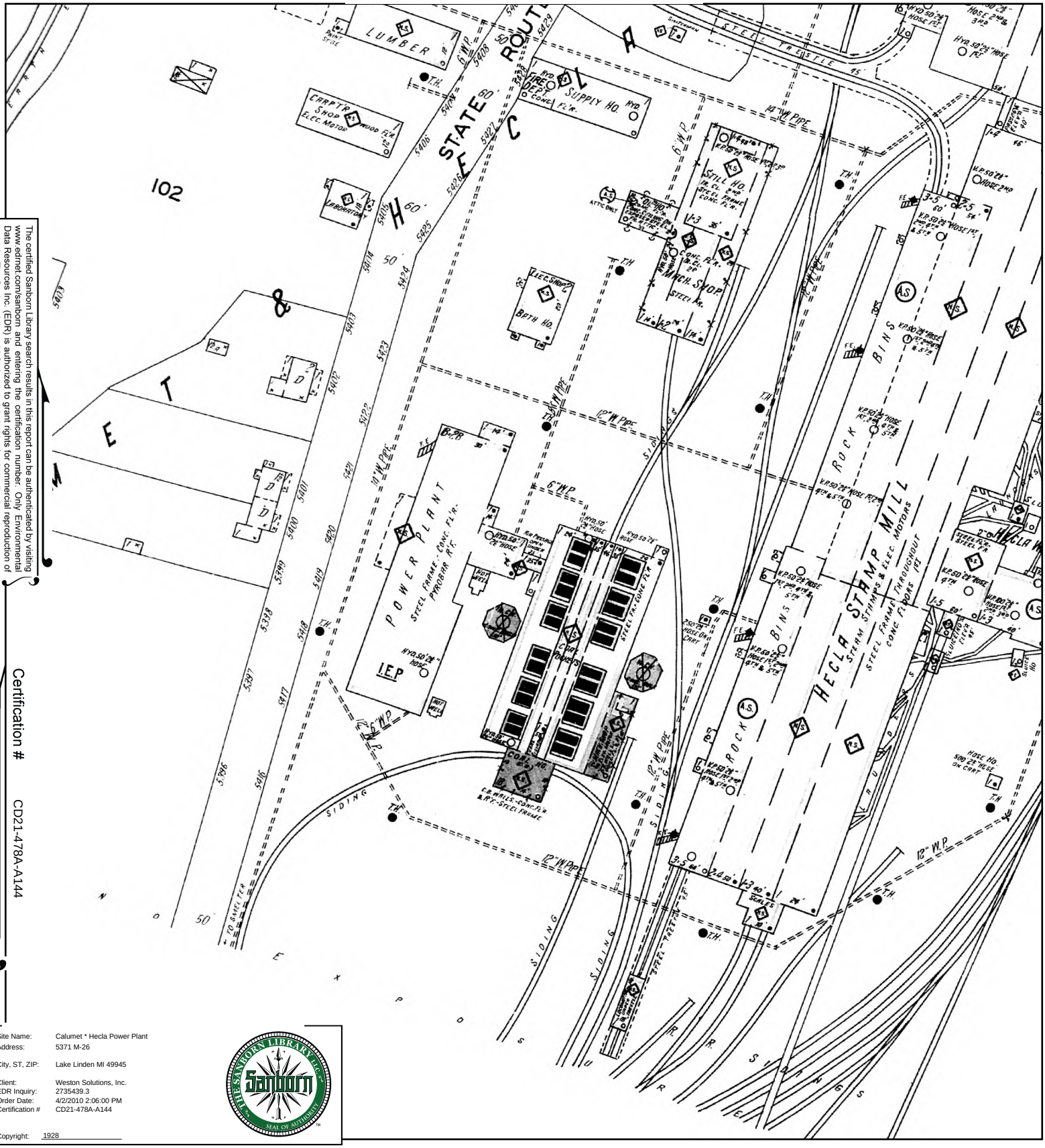

The certified Sanborn Library search results in this report can be authenticated by visiting www.edrnet.com/sanborn and entering the certification number. Only Environmental Data Resources Inc. (EDR) is authorized to grant rights for commercial reproduction of maps by The Sanborn Library LLC, the copyright holder for the collection.

Certification # CD21-478A-A144

Site Name:	Calumet * Hecla Power Plant
Address:	5371 M-26
City, ST, ZIP:	Lake Linden MI 49945
Client:	Weston Solutions, Inc.
EDR Inquiry:	2735439.3
Order Date:	4/2/2010 2:06:00 PM
Certification #	CD21-478A-A144

Copyright: 1928

This Certified Sanborn Map combines the following sheets (thumbnails on page 3).

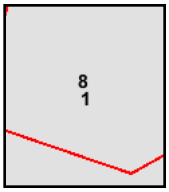

Volume 1, Sheet 8
Volume 1, Sheet 1

0 Feet 150 300 600

N

1917 Certified Sanborn Map

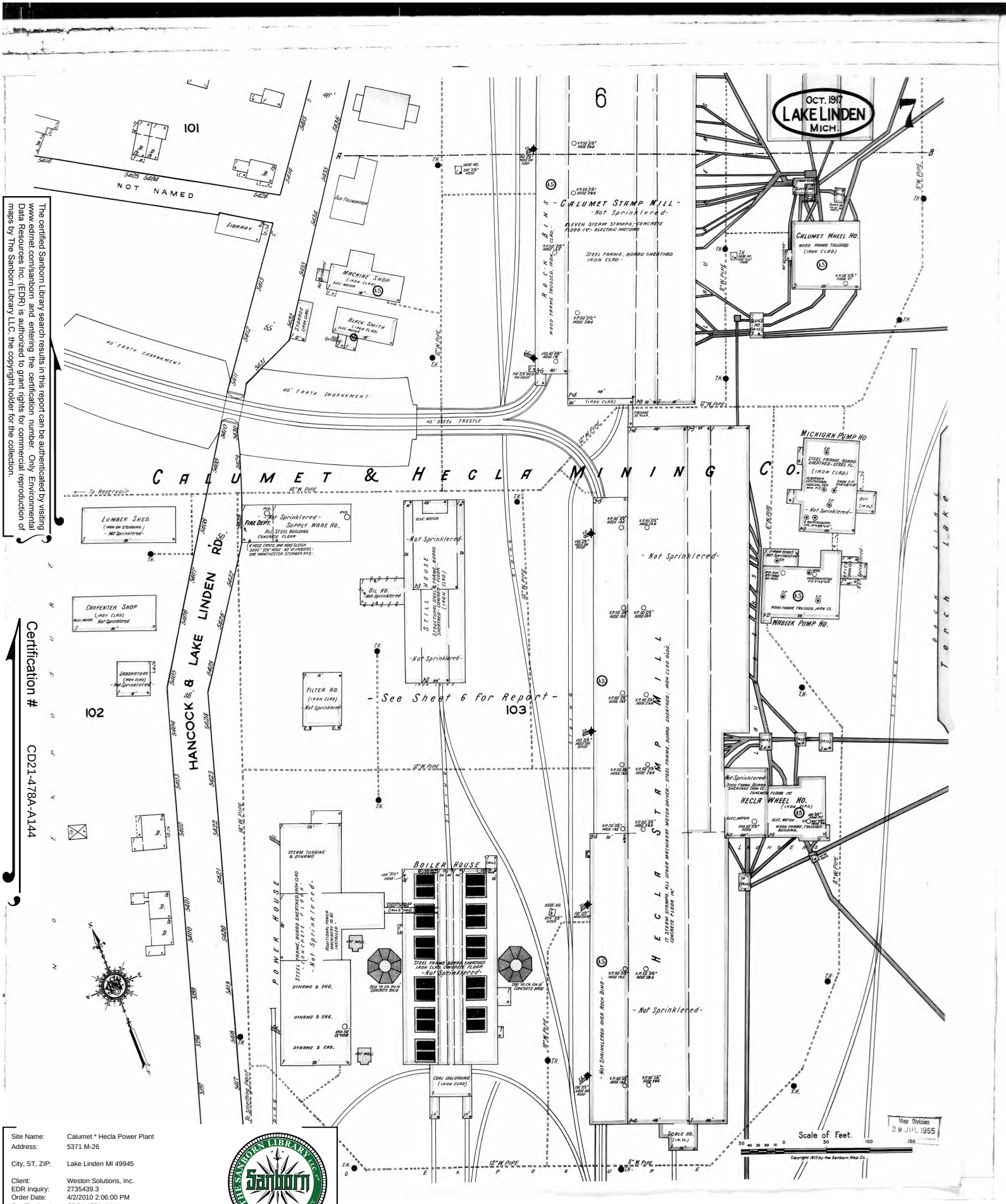

The certified Sanborn Library search results in this report can be authenticated by visiting www.edrnet.com/sanborn and entering the certification number. Only Environmental Data Resources Inc. (EDR) is authorized to grant rights for commercial reproduction of maps by The Sanborn Library LLC, the copyright holder for the collection.

Certification # CD21-478A-A144

Site Name:	Calumet * Hecla Power Plant
Address:	5371 M-26
City, ST, ZIP:	Lake Linden MI 49945
Client:	Weston Solutions, Inc.
EDR Inquiry:	2735439.3
Order Date:	4/2/2010 2:06:00 PM
Certification #	CD21-478A-A144
Copyright:	1917

1917 Certified Sanborn Map

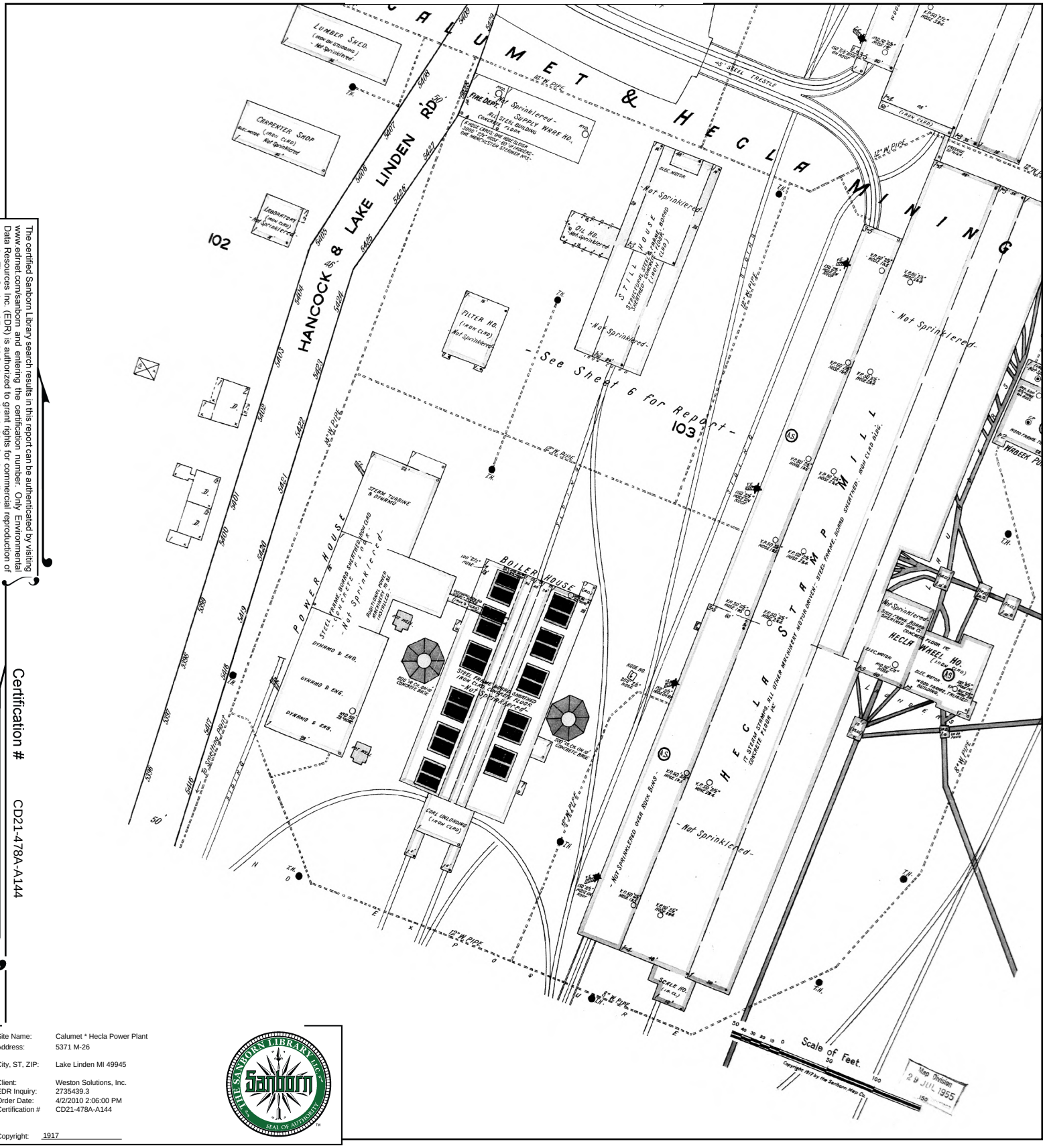

The certified Sanborn Library search results in this report can be authenticated by visiting www.edrnet.com/sanborn and entering the certification number. Only Environmental Data Resources Inc. (EDR) is authorized to grant rights for commercial reproduction of maps by The Sanborn Library LLC, the copyright holder for the collection.

Certification # CD21-478A-A144

Site Name:	Calumet * Hecla Power Plant
Address:	5371 M-26
City, ST, ZIP:	Lake Linden MI 49945
Client:	Weston Solutions, Inc.
EDR Inquiry:	2735439.3
Order Date:	4/2/2010 2:06:00 PM
Certification #	CD21-478A-A144

Copyright: 1917

This Certified Sanborn Map combines the following sheets (thumbnails on page 3).

0 Feet 150 300 600

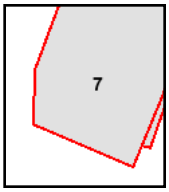

Volume 1, Sheet 7
Volume 1, Sheet 7

N

1908 Certified Sanborn Map

Site Name: Calumet * Hecla Power Plant
Address: 5371 M-26
City, ST, ZIP: Lake Linden MI 49945
Client: Weston Solutions, Inc.
EDR Inquiry: 2735439.3
Order Date: 4/2/2010 2:06:00 PM
Certification # CD21-478A-A144
Copyright: 1908

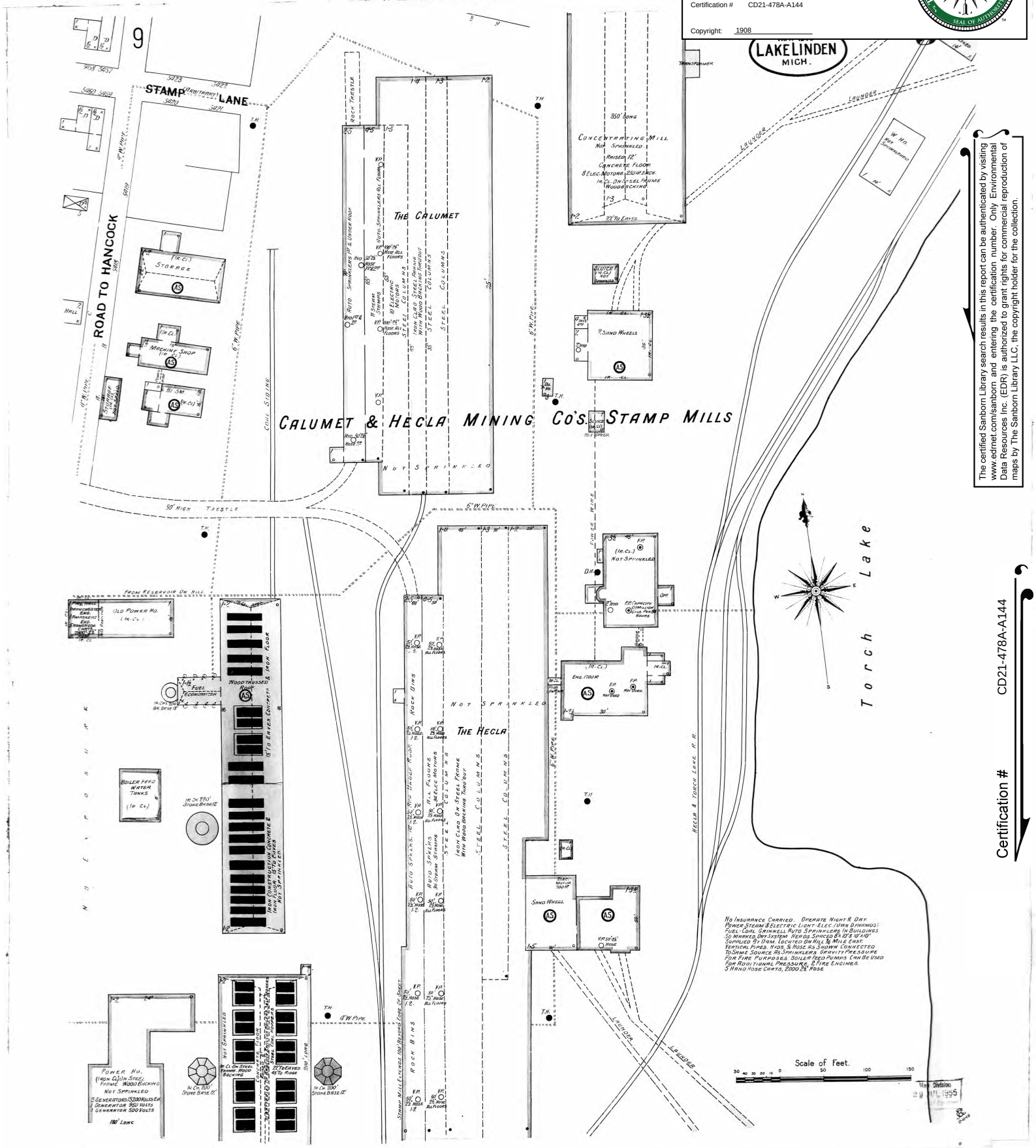

The certified Sanborn Library search results in this report can be authenticated by visiting www.edrnet.com/sanborn and entering the certification number. Only Environmental Data Resources Inc. (EDR) is authorized to grant rights for commercial reproduction of maps by The Sanborn Library LLC, the copyright holder for the collection.

Certification # CD21-478A-A144

1908 Certified Sanborn Map

The certified Sanborn Library search results in this report can be authenticated by visiting www.edrnet.com/sanborn and entering the certification number. Only Environmental Data Resources Inc. (EDR) is authorized to grant rights for commercial reproduction of maps by The Sanborn Library LLC, the copyright holder for the collection.

Certification # CD21-478A-A144

Site Name:	Calumet * Hecla Power Plant
Address:	5371 M-26
City, ST, ZIP:	Lake Linden MI 49945
Client:	Weston Solutions, Inc.
EDR Inquiry:	2735439.3
Order Date:	4/2/2010 2:06:00 PM
Certification #	CD21-478A-A144

Copyright: 1908

This Certified Sanborn Map combines the following sheets (thumbnails on page 3).

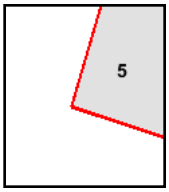

Volume 1, Sheet 5
Volume 1, Sheet 5

0 Feet 150 300 600

N

1900 Certified Sanborn Map

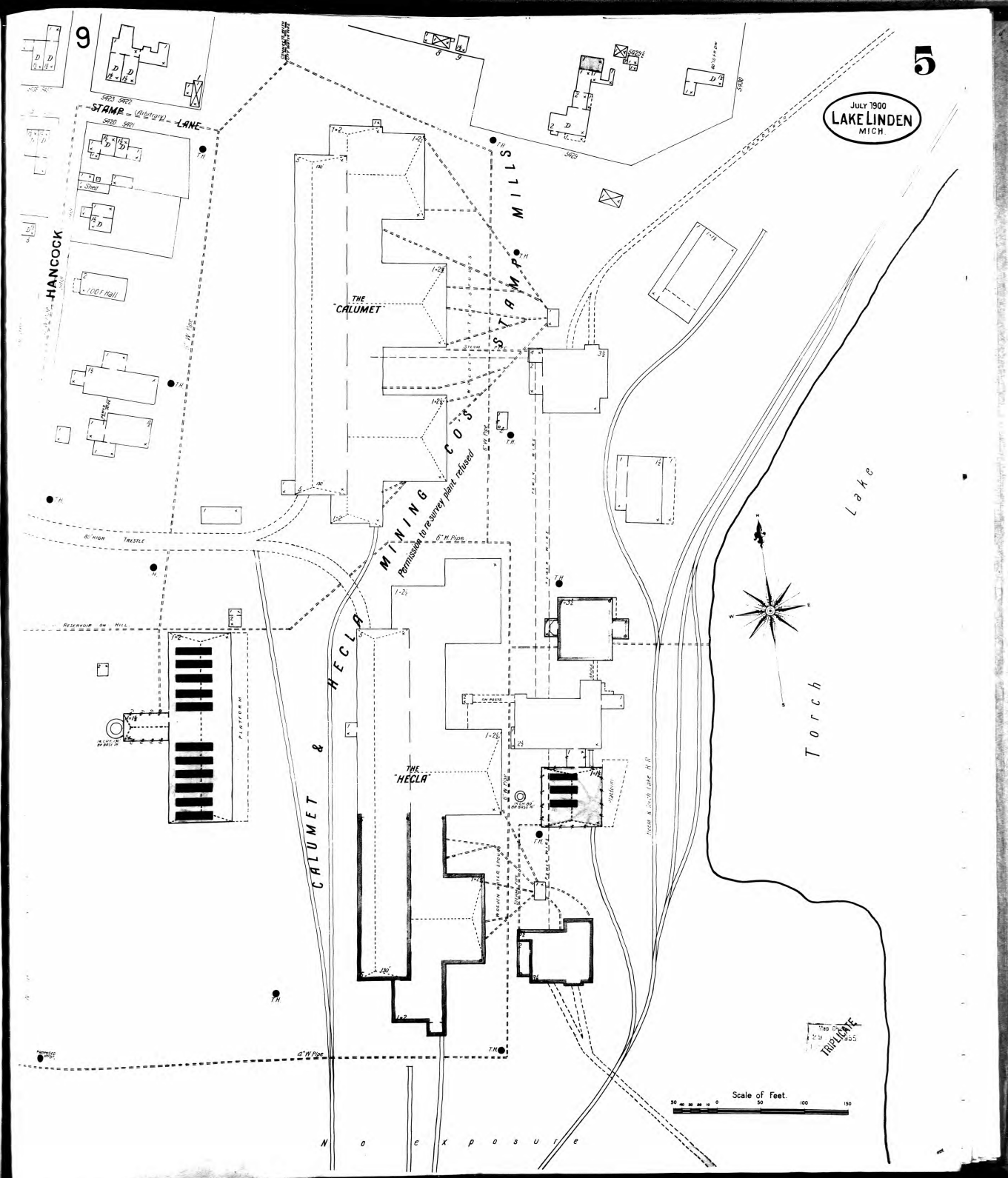

© Sanborn Co., EDR Sanborn, Inc. 1900

The certified Sanborn Library search results in this report can be authenticated by visiting www.edrnet.com/sanborn and entering the certification number. Only Environmental Data Resources Inc. (EDR) is authorized to grant rights for commercial reproduction of maps by The Sanborn Library LLC, the copyright holder for the collection.

Certification # CD21-478A-A144

Site Name:	Calumet * Hecla Power Plant
Address:	5371 M-26
City, ST, ZIP:	Lake Linden MI 49945
Client:	Weston Solutions, Inc.
EDR Inquiry:	2735439.3
Order Date:	4/2/2010 2:06:00 PM
Certification #	CD21-478A-A144

Copyright: 1900

Calumet * Hecla Power Plant
5371 M-26
Lake Linden, MI 49945

Inquiry Number: 2735439.3
April 02, 2010

Certified Sanborn® Map Report

EDR® Environmental Data Resources Inc

440 Wheelers Farms Road
Milford, CT 06461
800.352.0050
www.edrnet.com

Certified Sanborn® Map Report

4/02/10

Site Name:
Calumet * Hecla Power Plant
5371 M-26
Lake Linden, MI 49945

Client Name:
Weston Solutions, Inc.
2501 Jolly Road
Okemos, MI 48864

EDR Inquiry # 2735439.3

Contact: Dan Liebau

EDR® Environmental Data Resources Inc

The complete Sanborn Library collection has been searched by EDR, and fire insurance maps covering the target property location provided by Weston Solutions, Inc. were identified for the years listed below. The certified Sanborn Library search results in this report can be authenticated by visiting www.edrnet.com/sanborn and entering the certification number. Only Environmental Data Resources Inc. (EDR) is authorized to grant rights for commercial reproduction of maps by Sanborn Library LLC, the copyright holder for the collection.

Certified Sanborn Results:

Site Name: Calumet * Hecla Power Plant
Address: 5371 M-26
City, State, Zip: Lake Linden, MI 49945
Cross Street:
P.O. # 20405.016.001.0988.00
Project: C&H Power Plant
Certification # CD21-478A-A144

Maps Provided:

1954 1893
1935
1928
1917
1908
1900

Sanborn® Library search results
Certification # CD21-478A-A144

The Sanborn Library includes more than 1.2 million Sanborn fire insurance maps, which track historical property usage in approximately 12,000 American cities and towns. Collections searched:

- ✔ Library of Congress
- ✔ University Publications of America
- ✔ EDR Private Collection

The Sanborn Library LLC Since 1866™

Limited Permission To Make Copies

Weston Solutions, Inc. (the client) is permitted to make up to THREE photocopies of this Sanborn Map transmittal and each fire insurance map accompanying this report solely for the limited use of its customer. No one other than the client is authorized to make copies. Upon request made directly to an EDR Account Executive, the client may be permitted to make a limited number of additional photocopies. This permission is conditioned upon compliance by the client, its customer and their agents with EDR's copyright policy; a copy of which is available upon request.

Disclaimer - Copyright and Trademark notice

This Report contains certain information obtained from a variety of public and other sources reasonably available to Environmental Data Resources, Inc. It cannot be concluded from this Report that coverage information for the target and surrounding properties does not exist from other sources. NO WARRANTY EXPRESSED OR IMPLIED, IS MADE WHATSOEVER IN CONNECTION WITH THIS REPORT. ENVIRONMENTAL DATA RESOURCES, INC. SPECIFICALLY DISCLAIMS THE MAKING OF ANY SUCH WARRANTIES, INCLUDING WITHOUT LIMITATION, MERCHANTABILITY OR FITNESS FOR A PARTICULAR USE OR PURPOSE. ALL RISK IS ASSUMED BY THE USER. IN NO EVENT SHALL ENVIRONMENTAL DATA RESOURCES, INC. BE LIABLE TO ANYONE, WHETHER ARISING OUT OF ERRORS OR OMISSIONS, NEGLIGENCE, ACCIDENT OR ANY OTHER CAUSE, FOR ANY LOSS OF DAMAGE, INCLUDING, WITHOUT LIMITATION, SPECIAL, INCIDENTAL CONSEQUENTIAL, OR EXEMPLARY DAMAGES. ANY LIABILITY ON THE PART OF ENVIRONMENTAL DATA RESOURCES, INC. IS STRICTLY LIMITED TO A REFUND OF THE AMOUNT PAID FOR THIS REPORT. Purchaser accepts this Report "AS IS". Any analyses, estimates, ratings, environmental risk levels or risk codes provided in this Report are provided for illustrative purposes only, and are not intended to provide, nor should they be interpreted as providing any facts regarding, or prediction or forecast of, any environmental risk for any property. Only a Phase I Environmental Site Assessment performed by an environmental professional can provide information regarding the environmental risk for any property. Additionally, the information provided in this Report is not to be construed as legal advice.

Copyright 2010 by Environmental Data Resources, Inc. All rights reserved. Reproduction in any media or format, in whole or in part, of any report or map of Environmental Data Resources, Inc., or its affiliates, is prohibited without prior written permission.

EDR and its logos (including Sanborn and Sanborn Map) are trademarks of Environmental Data Resources, Inc. or its affiliates. All other trademarks used herein are the property of their respective owners.

Sanborn Sheet Thumbnails

This Certified Sanborn Map Report is based upon the following Sanborn Fire Insurance map sheets.

1954 Source Sheets

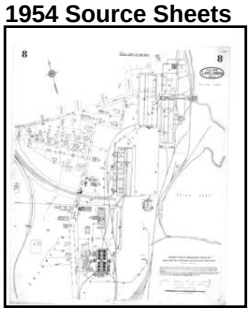

Volume 1, Sheet 8

1935 Source Sheets

Volume 1, Sheet 8

1928 Source Sheets

Volume 1, Sheet 8



Volume 1, Sheet 1

1917 Source Sheets

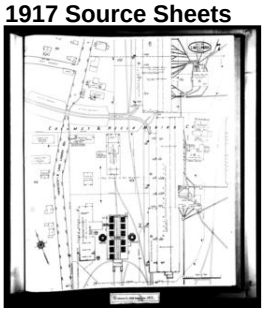

Volume 1, Sheet 7

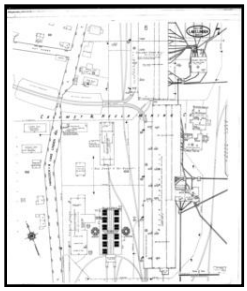

Volume 1, Sheet 7

1908 Source Sheets



Volume 1, Sheet 5



Volume 1, Sheet 5

1900 Source Sheets

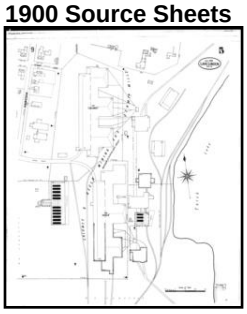

Volume 1, Sheet 5

Volume 1, Sheet 5

1893 Source Sheets

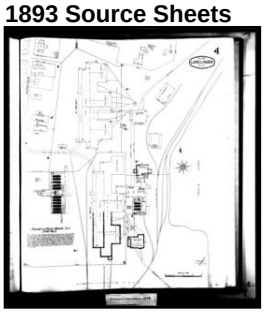

Volume 1, Sheet 4

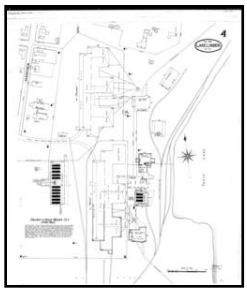

Volume 1, Sheet 4

1954 Certified Sanborn Map

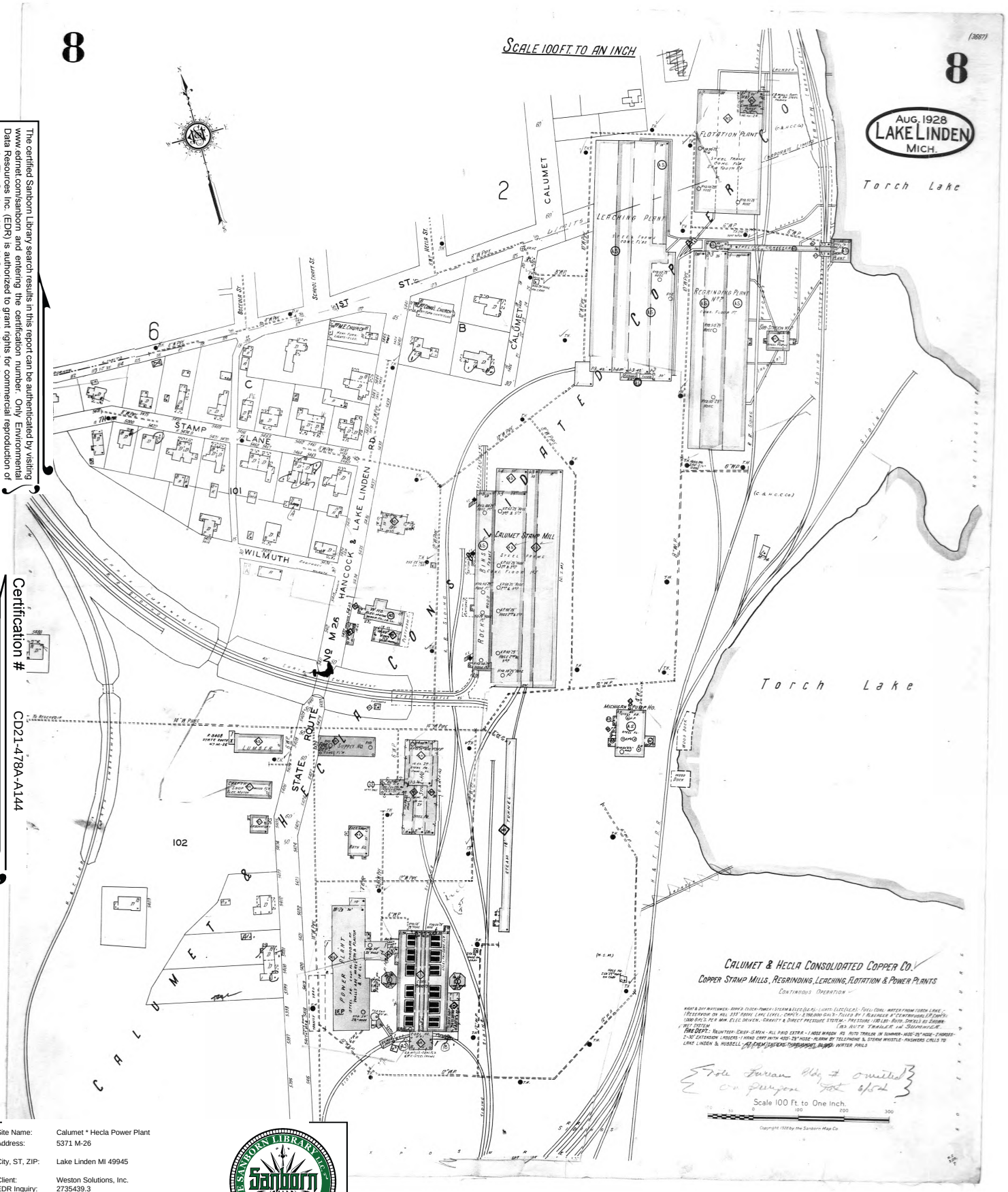

The certified Sanborn Library search results in this report can be authenticated by visiting www.edrnet.com/sanborn and entering the certification number. Only Environmental Data Resources Inc. (EDR) is authorized to grant rights for commercial reproduction of maps by The Sanborn Library LLC, the copyright holder for the collection.

Certification # CD21-478A-A144

Site Name:	Calumet * Hecla Power Plant
Address:	5371 M-26
City, ST, ZIP:	Lake Linden MI 49945
Client:	Weston Solutions, Inc.
EDR Inquiry:	2735439.3
Order Date:	4/2/2010 2:06:00 PM
Certification #	CD21-478A-A144

Copyright: 1954

1954 Certified Sanborn Map

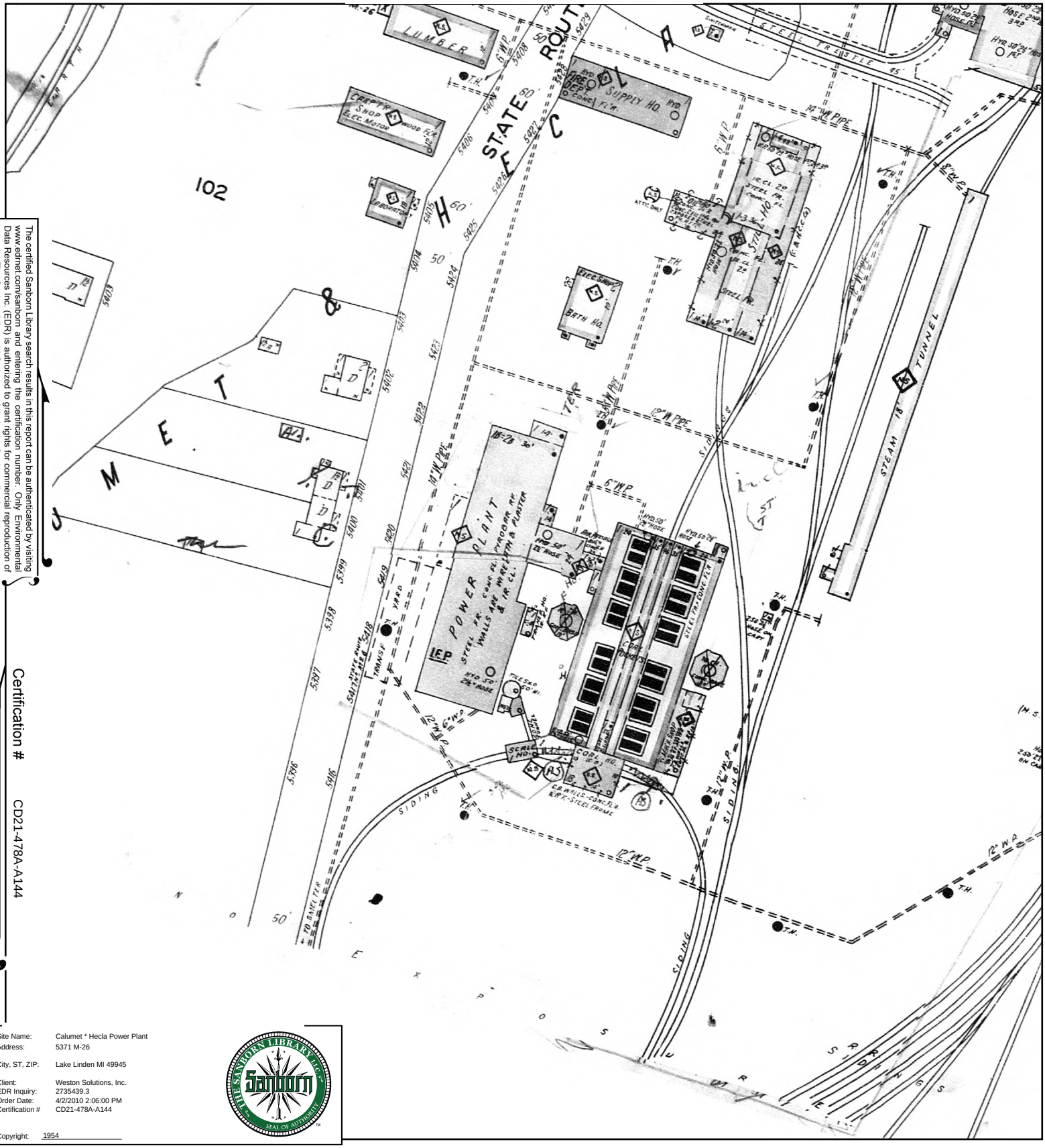

The certified Sanborn Library search results in this report can be authenticated by visiting www.edrnet.com/sanborn and entering the certification number. Only Environmental Data Resources Inc. (EDR) is authorized to grant rights for commercial reproduction of maps by The Sanborn Library LLC, the copyright holder for the collection.

Certification # CD21-478A-A144

Site Name:	Calumet * Hecla Power Plant
Address:	5371 M-26
City, ST, ZIP:	Lake Linden MI 49945
Client:	Weston Solutions, Inc.
EDR Inquiry:	2735439.3
Order Date:	4/2/2010 2:06:00 PM
Certification #	CD21-478A-A144

Copyright: 1954

This Certified Sanborn Map combines the following sheets (thumbnails on page 3).

0 Feet 150 300 600

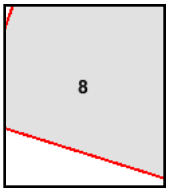

Volume 1, Sheet 8

N

1935 Certified Sanborn Map

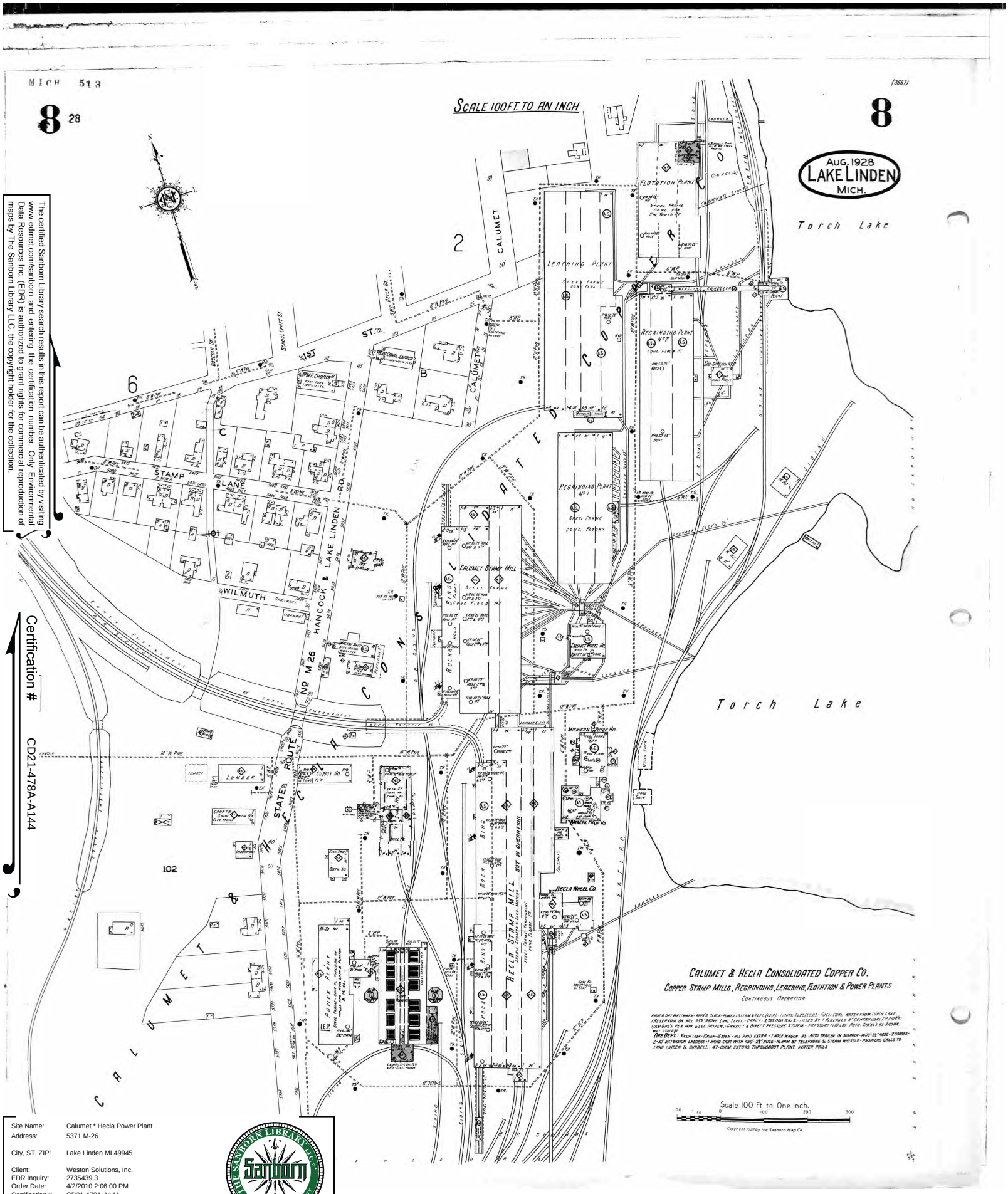

The certified Sanborn Library search results in this report can be authenticated by visiting www.edrnet.com/sanborn and entering the certification number. Only Environmental Data Resources Inc. (EDR) is authorized to grant rights for commercial reproduction of maps by The Sanborn Library LLC, the copyright holder for the collection.

Certification # CD21-478A-A144

Site Name:	Calumet * Hecla Power Plant
Address:	5371 M-26
City, ST, ZIP:	Lake Linden MI 49945
Client:	Weston Solutions, Inc.
EDR Inquiry:	2735439.3
Order Date:	4/2/2010 2:06:00 PM
Certification #	CD21-478A-A144
Copyright:	1935

1935 Certified Sanborn Map

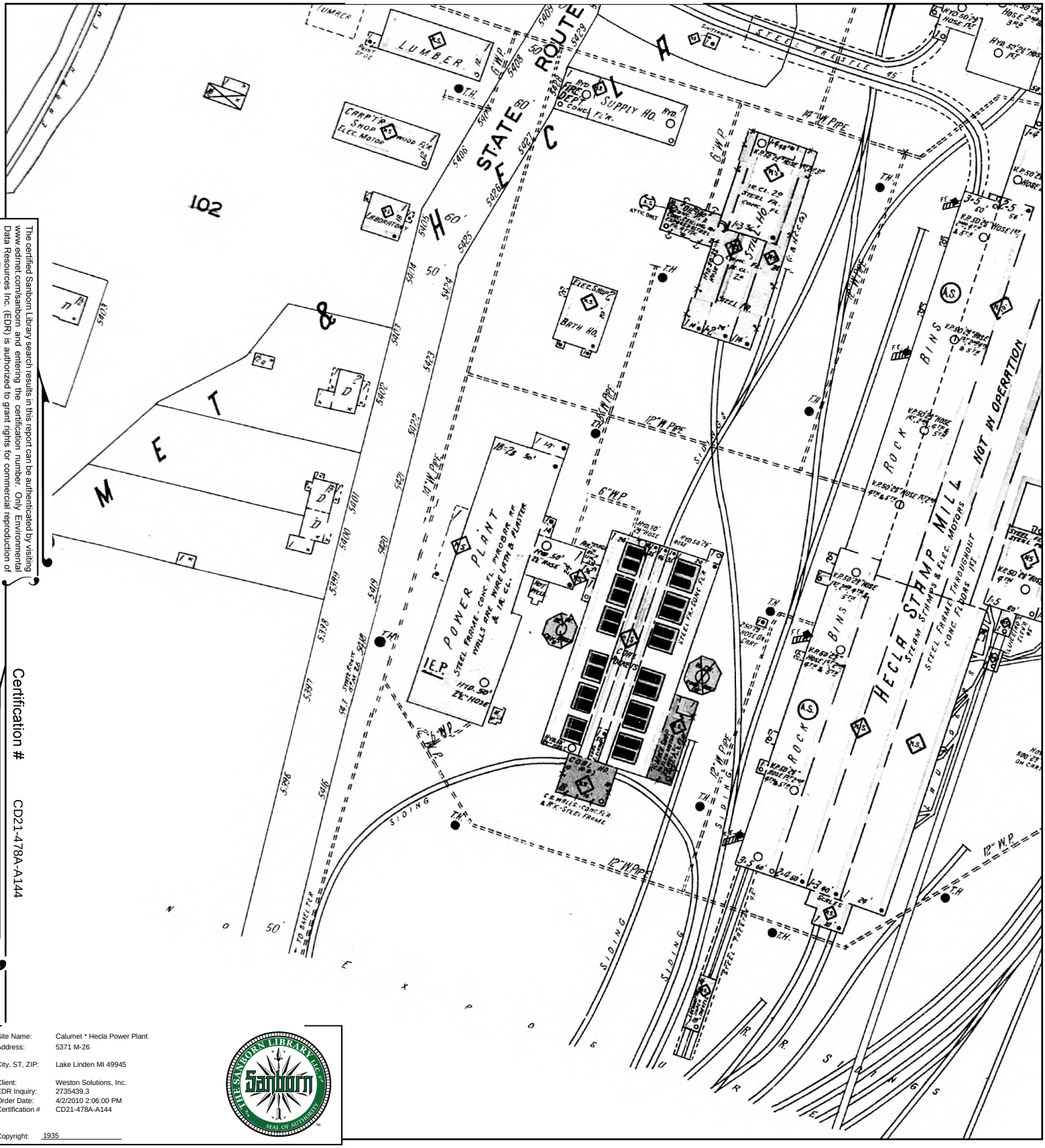

The certified Sanborn Library search results in this report can be authenticated by visiting www.edrnet.com/sanborn and entering the certification number. Only Environmental Data Resources Inc. (EDR) is authorized to grant rights for commercial reproduction of maps by The Sanborn Library LLC, the copyright holder for the collection.

Certification # CD21-478A-A144

Site Name:	Calumet * Hecla Power Plant
Address:	5371 M-26
City, ST, ZIP:	Lake Linden MI 49945
Client:	Weston Solutions, Inc.
EDR Inquiry:	2735439.3
Order Date:	4/2/2010 2:06:00 PM
Certification #	CD21-478A-A144

Copyright: 1935

This Certified Sanborn Map combines the following sheets (thumbnails on page 3).

0 Feet 150 300 600

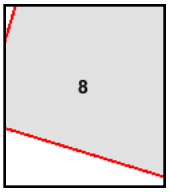

Volume 1, Sheet 8

N

1928 Certified Sanborn Map

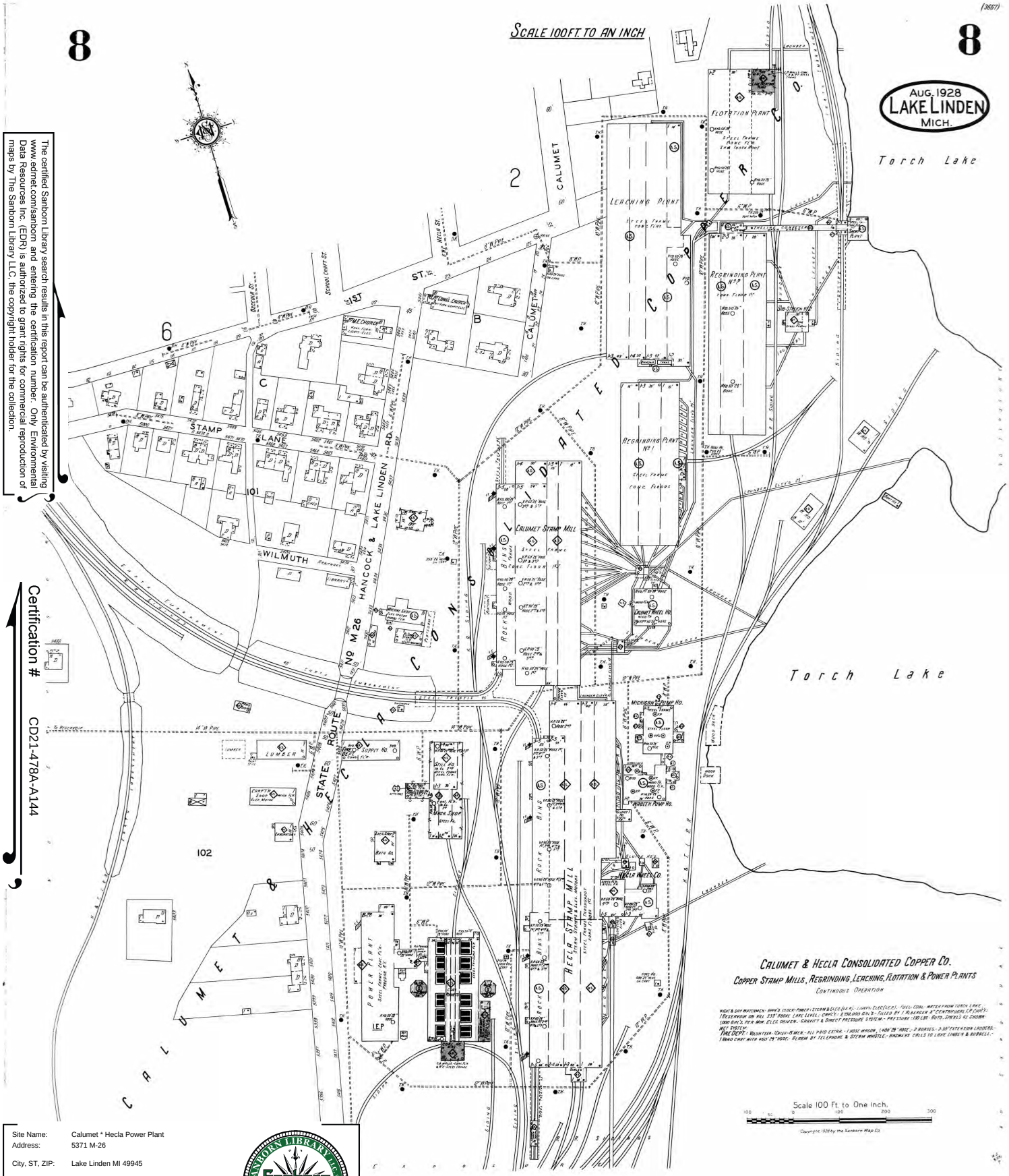

The certified Sanborn Library search results in this report can be authenticated by visiting www.edrnet.com/sanborn and entering the certification number. Only Environmental Data Resources Inc. (EDR) is authorized to grant rights for commercial reproduction of maps by The Sanborn Library LLC, the copyright holder for the collection.

Certification # CD21-478A-A144

Site Name:	Calumet * Hecla Power Plant
Address:	5371 M-26
City, ST, ZIP:	Lake Linden MI 49945
Client:	Weston Solutions, Inc.
EDR Inquiry:	2735439.3
Order Date:	4/2/2010 2:06:00 PM
Certification #	CD21-478A-A144
Copyright:	1928