+You Search Images Maps Play YouTube News Gmail More 0206aherrick@gmail.com

Picasa Web Albums Home My Photos Explore Upload Search

My Photos > February 22, 2013 > **View map**

Edit Map Back to album view View in Google Earth

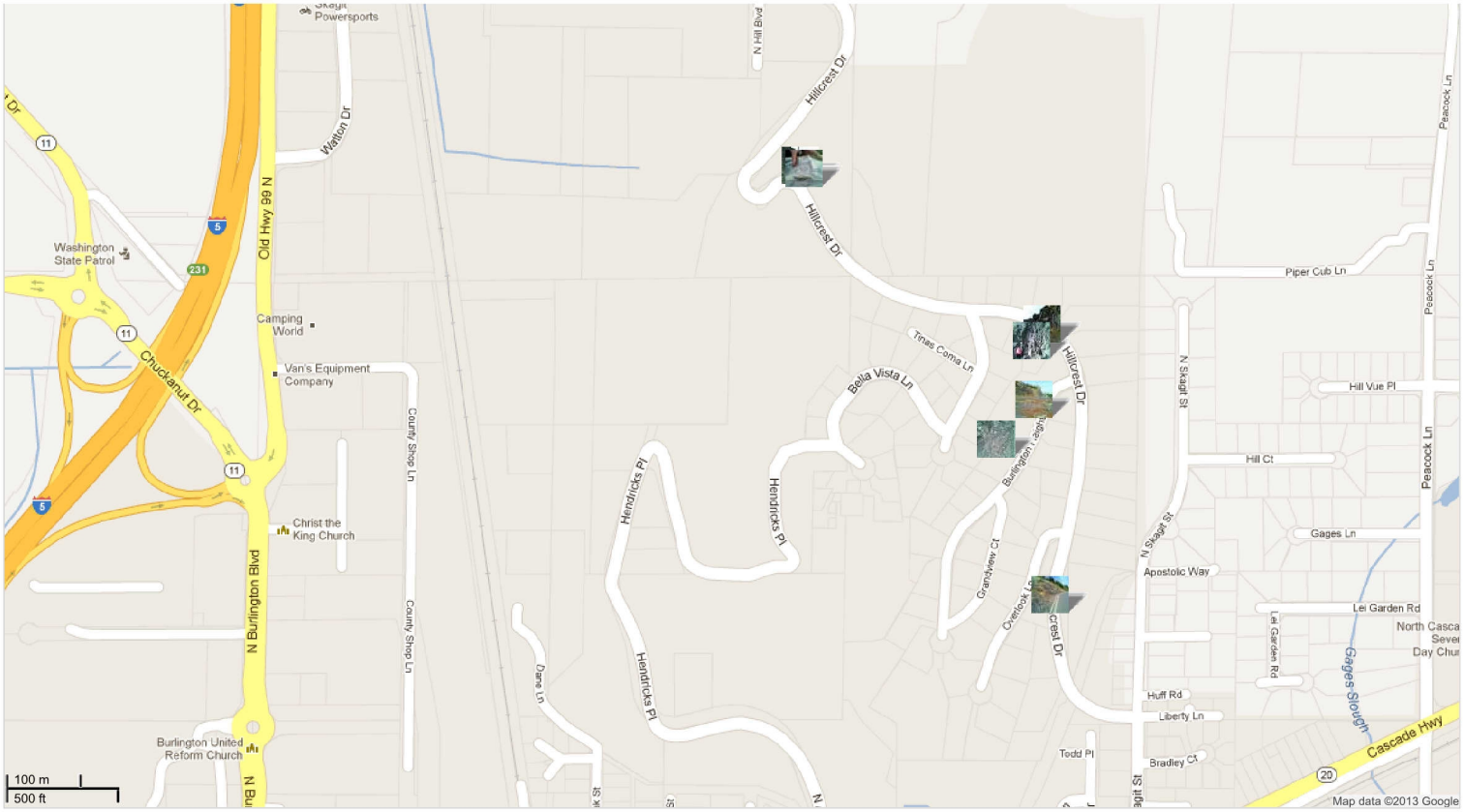

©2011 Google Terms - Download Picasa - Privacy Policy - Developer - Blog - Google Home

+You Search Images Maps Play YouTube News Gmail More 0206aherrick@gmail.com
Picasa Web Albums Home My Photos Explore Upload Search

My Photos > Photo > **Exif**



Date	Sep 26, 2012, 3:55:22 AM
Width	1536
Height	2048
File Size	785905
Camera	Garmin
Model	Montana 650
Latitude	48.487248° N
Longitude	122.325370° W
Date and Time (Original)	2012:09:26 10:55:22
Color Space	255
Date and Time	2012:09:26 10:55:22
GPS Image Direction Reference	T
GPS Image Direction	135.47162
GPS Map Datum	WGS-84

©2011 Google Terms - Download Picasa - Privacy Policy - Developer - Blog - Google Home

+You Search Images Maps Play YouTube News Gmail More 0206aherrick@gmail.com
Picasa Web Albums Home My Photos Explore Upload Search

My Photos > Photo > **Exif**

Date	Sep 26, 2012, 3:59:16 AM
Width	1536
Height	2048
File Size	436802
Camera	Garmin
Model	Montana 650
Latitude	48.487196° N
Longitude	122.325294° W
Date and Time (Original)	2012:09:26 10:59:16
Color Space	255
Date and Time	2012:09:26 10:59:16
GPS Image Direction Reference	T
GPS Image Direction	27.99919
GPS Map Datum	WGS-84

©2011 Google Terms - Download Picasa - Privacy Policy - Developer - Blog - Google Home

+You Search Images Maps Play YouTube News Gmail More 0206aherrick@gmail.com
Picasa Web Albums Home My Photos Explore Upload Search

My Photos > Photo > **Exif**

Date	Sep 26, 2012, 5:25:53 AM
Width	1536
Height	2048
File Size	1090757
Camera	Garmin
Model	Montana 650
Latitude	48.484368° N
Longitude	122.321050° W
Date and Time (Original)	2012:09:26 12:25:53
Color Space	255
Date and Time	2012:09:26 12:25:53
GPS Image Direction Reference	T
GPS Image Direction	345.29684
GPS Map Datum	WGS-84

©2011 Google Terms - Download Picasa - Privacy Policy - Developer - Blog - Google Home

+You Search Images Maps Play YouTube News Gmail More 0206aherrick@gmail.com
Picasa Web Albums Home My Photos Explore Upload Search

My Photos > Photo > **Exif**



Date	Sep 26, 2012, 5:28:43 AM
Width	1536
Height	2048
File Size	1141305
Camera	Garmin
Model	Montana 650
Latitude	48.485096° N
Longitude	122.321091° W
Date and Time (Original)	2012:09:26 12:28:43
Color Space	255
Date and Time	2012:09:26 12:28:43
GPS Image Direction Reference	T
GPS Image Direction	297.38556
GPS Map Datum	WGS-84

©2011 Google Terms - Download Picasa - Privacy Policy - Developer - Blog - Google Home

+You Search Images Maps Play YouTube News Gmail More 0206aherrick@gmail.com
Picasa Web Albums Home My Photos Explore Upload Search

My Photos > Photo > **Exif**

Date	Sep 26, 2012, 5:29:35 AM
Width	1536
Height	2048
File Size	946785
Camera	Garmin
Model	Montana 650
Latitude	48.485300° N
Longitude	122.320894° W
Date and Time (Original)	2012:09:26 12:29:35
Color Space	255
Date and Time	2012:09:26 12:29:35
GPS Image Direction Reference	T
GPS Image Direction	217.96223
GPS Map Datum	WGS-84

©2011 Google Terms - Download Picasa - Privacy Policy - Developer - Blog - Google Home

+You Search Images Maps Play YouTube News Gmail More 0206aherrick@gmail.com

Picasa Web Albums Home My Photos Explore Upload Search

My Photos > Photo > **Exif**

Date	Sep 26, 2012, 5:44:22 AM
Width	1536
Height	2048
File Size	1237289
Camera	Garmin
Model	Montana 650
Latitude	48.483888° N
Longitude	122.321742° W
Date and Time (Original)	2012:09:26 12:44:22
Color Space	255
Date and Time	2012:09:26 12:44:22
GPS Image Direction Reference	T
GPS Image Direction	324.22128
GPS Map Datum	WGS-84

©2011 Google Terms - Download Picasa - Privacy Policy - Developer - Blog - Google Home

+You Search Images Maps Play YouTube News Gmail More 0206aherrick@gmail.com
Picasa Web Albums Home My Photos Explore Upload Search

My Photos > Photo > **Exif**

Date	Sep 26, 2012, 5:44:49 AM
Width	1536
Height	2048
File Size	1310686
Camera	Garmin
Model	Montana 650
Latitude	48.483887° N
Longitude	122.321750° W
Orientation	6
Date and Time (Original)	2012:09:26 12:44:49
Color Space	255
Date and Time	2012:09:26 12:44:49
GPS Image Direction Reference	T
GPS Image Direction	343.3999
GPS Map Datum	WGS-84

©2011 Google Terms - Download Picasa - Privacy Policy - Developer - Blog - Google Home

+You Search Images Maps Play YouTube News Gmail More 0206aherrick@gmail.com
Picasa Web Albums Home My Photos Explore Upload Search

My Photos > Photo > **Exif**

Date	Sep 26, 2012, 6:03:22 AM
Width	2048
Height	1536
File Size	884255
Camera	Garmin
Model	Montana 650
Latitude	48.481978° N
Longitude	122.320754° W
Orientation	1
Date and Time (Original)	2012:09:26 13:03:22
Color Space	255
Date and Time	2012:09:26 13:03:22
GPS Image Direction Reference	T
GPS Image Direction	244.2455
GPS Map Datum	WGS-84

©2011 Google Terms - Download Picasa - Privacy Policy - Developer - Blog - Google Home

+You Search Images Maps Play YouTube News Gmail More 0206aherrick@gmail.com

Picasa Web Albums Home My Photos Explore Upload Search

My Photos > February 22, 2013 > **View map**

Edit Map Back to album view View in Google Earth

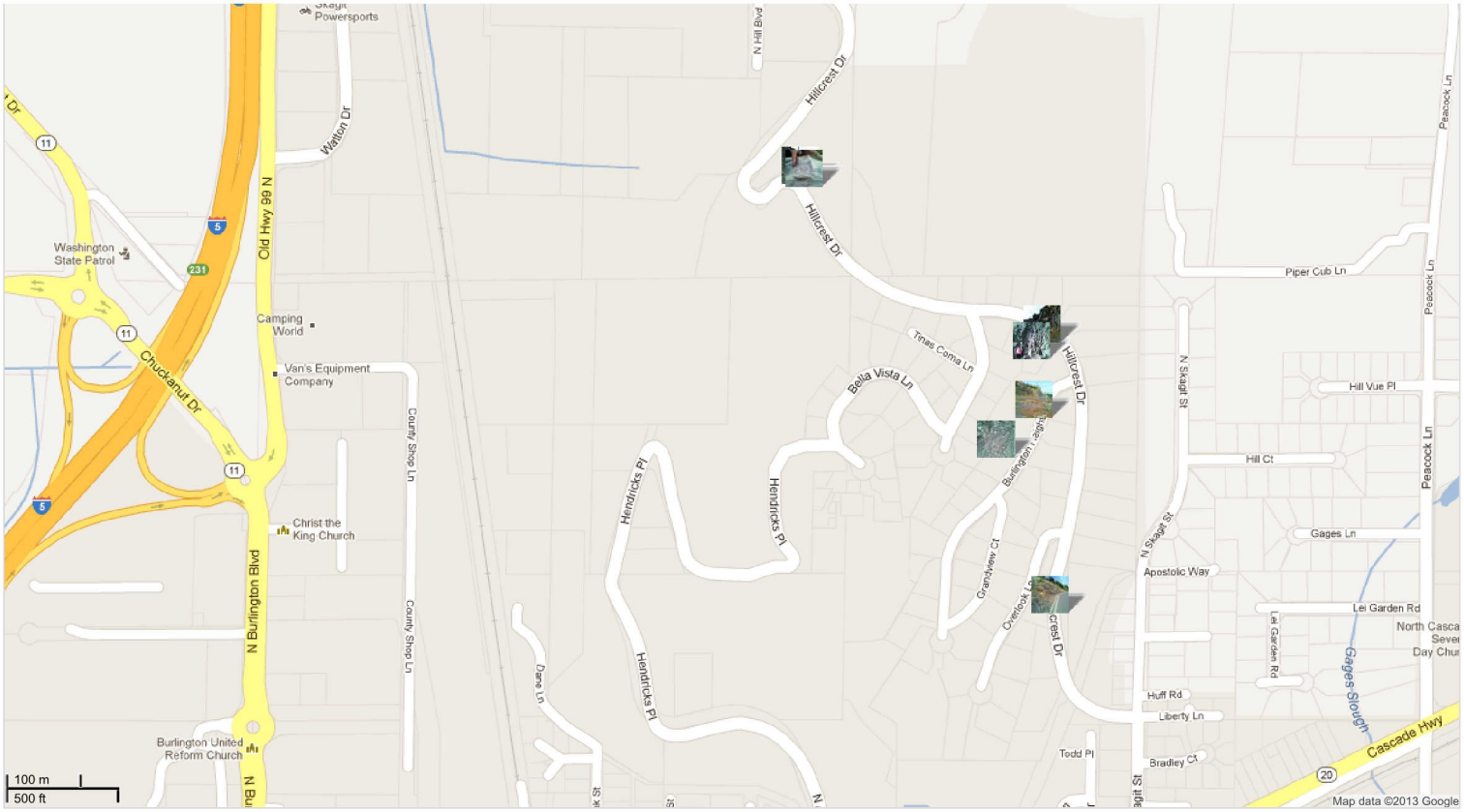

©2011 Google Terms - Download Picasa - Privacy Policy - Developer - Blog - Google Home