Phase I Environmental Site Assessment

1043 Peachtree Street

Cocoa, Florida
Parcel ID No. 24-36-32-03-00000.0-0006.00
Brevard County

prepared for:

CITY OF COCOA FLORIDA
Serving the Community

City of Cocoa
65 Stone Street
Cocoa, Florida 32922
Attn: Susan D. McGrady, CRA Program Manager

prepared by:

Cardno TBE
Shaping the Future

380 Park Place Boulevard, Suite 300
Clearwater, FL 33759
(727) 531-3505
Cardno TBE Project No. 00392-020-00

January 2010

TABLE OF CONTENTS

1. Executive Summary 1
2. Introduction 2
2.1 Purpose 2
2.2 Detailed Scope-of-Services 2
2.3 Significant Assumptions 2
2.4 Limitations and Exceptions 3
2.5 Special Terms and Conditions 3
2.6 User Reliance 3
3. Site Description 4
3.1 Location and Legal Description 4
3.2 Site and Vicinity General Characteristics 4
3.3 Current Use of the Property 4
3.4 Descriptions of Roads, Other Improvements on the Site 4
3.5 Current Uses of the Adjoining Properties 4
4. User Provided Information 5
4.1 Title Records 5
4.2 Environmental Liens or Activity and Use Limitations 5
4.3 Specialized Knowledge 5
4.4 Commonly Known or Reasonably Ascertainable Information 5
4.5 Valuation Reduction for Environmental Issues 5
4.6 Owner, Property Manager, and Occupant Information 5
4.7 Reason for Performing Phase I 5
5. Records Review 6
5.1 Standard Environmental Record Sources 6
5.2 Additional Environmental Record Sources 8
5.3 Physical Setting Source(s) 9
5.4 Historical Use Information on the Property 10
5.5 Historical Use Information on Adjoining/Nearby Properties 10
6. Site Reconnaissance 12
6.1 Methodology and Limiting Condition 12
6.2 General Site Setting 12
6.3 Exterior Observations 12
6.4 Interior Observations 12
7. Interviews 13
7.1 Interview with Owner 13
7.2 Interview with Site Manager 13
7.3 Interviews with Occupants 13
7.4 Interviews with Others 13
8. Findings & Conclusion 14
8.1 Findings 14
8.2 Conclusion 14
9. References 15
10. Qualifications/Signatures of Environmental Professional(s) 16

FIGURES

1 Site Boundary Map
2 USGS Topographic / Site Vicinity Map
3 Surrounding Land Use Map
4 a-f Historical Aerial Photographs

APPENDICES

A Approved Scope of Services
B All Appropriate Inquiry – User Questionnaire (blank)
C Agency Database Search Results
D Agency Data – Adjacent Properties
E Sanborn Maps - Certified Search Results
F USDA Soil Map
G Site Visit Photos

1. Executive Summary

Cardno TBE has completed a Phase I Environmental Site Assessment of the property identified as 1043 Peachtree Street, generally located between Peachtree and Ohio Streets, approximately 200 feet east of their intersection with South Varr Avenue in Cocoa, Brevard County, Florida (Parcel ID No. 24-36-32-03-00000.0-0006.00). The study area is herein referred to as "the subject site/property" or "the site." The site consists of 0.57 acres of land zoned for commercial use.

This assessment was performed to satisfy the requirements of the Client (the City of Cocoa) and its assign(s) with respect to potential environmental impairment and liabilities associated with the property due to contamination by hazardous substances, controlled substances or petroleum products on or near the site. This report meets the general requirements for conducting all appropriate inquiry into the previous ownership, uses, and environmental conditions of a property, as specified in *40 CFR Part 312, Standards and Practices for All Appropriate Inquiries.* Furthermore, this work was conducted by or under the responsible charge of an environmental professional as defined in 40 CFR §312.10.

This assessment has identified potential recognized environmental conditions at the subject property as defined by *ASTM Standard Practice E1527-05* as follows:

- Adjacent hazardous materials generators (printing facilities) potentially upgradient of the subject property.

Therefore, Cardno TBE recommends additional assessment of the subject property.

2. Introduction

2.1 Purpose

The purpose for conducting the Phase I Environmental Site Assessment (ESA) is to gather sufficient information to develop an independent professional opinion about the environmental condition of the subject property and to identify actual or potential recognized environmental conditions (RECs) which may impact the property value or effect claim to an "innocent land owner" exemption following acquisition. ASTM defines RECs as the following:

"The term *recognized environmental conditions* means the presence or likely presence of any hazardous substances or petroleum products on a property under conditions that indicate an existing release, a past release, or a material threat of a release of any hazardous substances or petroleum products into structures on the property or into the ground, ground water, or surface water of the property. The term includes hazardous substances or petroleum products even under conditions in compliance with laws. The term is not intended to include *de minimis* conditions that generally do not present a threat to human health or the environment and that generally would not be the subject of an enforcement action if brought to the attention of appropriate governmental agencies."

2.2 Detailed Scope-of-Services

A copy of Cardno TBE's approved scope-of-services is included as **Appendix A.** In summary, Cardno TBE has performed their services in a manner consistent with the EPA *Standard for All Appropriate Inquiries* and *ASTM E1527-05.*

This assessment did not include vapor intrusion, asbestos or radon surveys, a wetlands delineation or threatened and endangered species survey.

2.3 Significant Assumptions

While this report provides an overview of potential environmental concerns, both past and present, the environmental assessment is limited by the availability of information at the time of the assessment. It is possible that unreported disposal of waste or illegal activities impairing the environmental status of the property may have occurred which could not be identified.

The conclusions and recommendations regarding environmental conditions that are presented in this report are based on a scope of work authorized by the Client. Please note however, that virtually no scope of work, no matter how exhaustive, can identify all contaminants or all conditions above and below ground. Cardno TBE also assumes that the Client and other interested parties will read this report in its entirety.

2.4 Limitations and Exceptions

2.4.1 Limitations

In order to conduct the investigation for this report, Cardno TBE relied upon the readily available information as discussed in the report and, unless explicitly included in our scope, included no verification of the accuracy or completeness of documentation or data or possible withholding of information by the interviewees, agencies, or other parties.

2.4.2 Exceptions

- No Sanborn Fire Insurance Maps were reportedly produced for the vicinity of the subject property.
- Cardno TBE personnel were unable to interview a representative of the current site owner that could provide pertinent information regarding the subject property.

However, based on other relevant sources of information (such as historical aerials), no other limitations or significant data gaps likely to affect the environmental professional's ability to identify RECs were observed or encountered.

2.5 Special Terms and Conditions

There were no special terms or contractual conditions for this assessment outside any active contract on-file between the Client and Cardno TBE as of the date of this report.

2.6 User Reliance

This report may be distributed and relied upon by the Client, as well as its assigns. Reliance on the information and conclusions in this report by any other person or entity is not authorized without the written consent of Cardno TBE. This reliance is valid only as an accurate description of the Property and any potential environmental conditions on the subject property as of the date of this report. In addition, this report has no other purpose and should not be relied upon by any other person or entity, except as provided herein.

This assessment was performed in accordance with generally accepted practices of the profession undertaken in similar studies at the same time and in the same geographical area, and Cardno TBE observed that degree of care and skill generally exercised by the profession under similar circumstances and conditions.

3. Site Description

3.1 Location and Legal Description

The subject property is located in Cocoa, Brevard County, Florida (as depicted in **Figures 1 and 2**). The legal description of the subject property parcel as provided in County records is as follows:

- **Parcel 24-36-32-03-00000.0-0006.00 (1043 Peachtree Street)**
  PB 3 PG 5 BARLOWS SUBD S 32 T 24 R 36 SUBID 03

3.2 Site and Vicinity General Characteristics

The subject property consists of 0.57 acres of undeveloped vacant commercial land located in an area of Cocoa, developed primarily with residential properties to the north and east, and commercial/industrial properties to the west and south. A surrounding land use map is included as **Figure 3.**

3.3 Current Use of the Property

The subject property is currently owned by the City of Cocoa, having recently been acquired from the Life Estate of William Stephens (c/o Mary Stephens of Milwaukee, Wisconsin). County records indicate the subject property had been owned by a member of the Stephens family since as least 1978 and vacant at the time of the last two sales transactions dated 1997 and 2009.

3.4 Descriptions of Roads, Other Improvements on the Site

The subject property is currently undeveloped and vacant with no obvious indications of prior development. In addition, no driveway was observed allowing vehicular access to the site from either Peachtree or Ohio Streets.

3.5 Current Uses of the Adjoining Properties

North:	Residential
East:	Church-owned property (residential) and vacant commercial
South:	Office complex
West:	Albany Printing @ 160 S Varr, Brevard Printing & Business Forms @ 150 S. Varr

4. User Provided Information

4.1 Title Records

This service was not requested by the Client as part of this assessment. In addition, no title records were provided for review.

> Note: Sections 4.2 through 4.5 are typically completed based on information provided by the End User's completion of Cardno TBE's "All Appropriate Inquiry – User Questionnaire" To date, an End User has not been identified for this property, therefore, the questionnaire was not completed as part of this report. A blank copy of the applicable questionnaire is included for reference as **Appendix B.**

4.2 Environmental Liens or Activity and Use Limitations

None identified by the Client.

4.3 Specialized Knowledge

None identified by the Client..

4.4 Commonly Known or Reasonably Ascertainable Information

None identified by the Client.

4.5 Valuation Reduction for Environmental Issues

None identified by the Client.

4.6 Owner, Property Manager, and Occupant Information

The subject property was vacant/undeveloped at the time of the site visit.

4.7 Reason for Performing Phase I

This assessment was performed to satisfy the requirements of the Client and other interested parties with respect to potential environmental impairment and liabilities associated with the property due to contamination by hazardous substances, controlled substances or petroleum products on or near the site.

5. Records Review

The purpose of the records review is to obtain and review records that will help identify RECs in connection with the property. Some records reviewed pertain not only to the property, but also to properties within an additional approximate minimum search distance in order to help assess the likelihood of problems from migrating hazardous substances or petroleum products. Unless stated otherwise the approximate minimum search distances used below were as specified in ASTM Standard 1527-05.

5.1 Standard Environmental Record Sources

A search of available federal, state and local environmental records was obtained from Environmental Data Resources, Inc. (EDR). A copy of the search results is provided in **Appendix C**. Due to discrepancies in the location of some facilities in the databases arising from incorrect or incomplete addresses, some facilities may be listed as un-mappable. No unmappable facilities were observed to be within the ASTM minimum search distance of the subject property.

More detailed information regarding the individual databases searched is included in the Government Records Searched/Data Currency Tracking section of the EDR report. This section of the appended report also includes information regarding when each database was last updated. All database searches were conducted by EDR using the following search radii:

Federal Records	Search Radius Used
NPL/Superfund Sites	1-Mile Search Radius
Proposed/Delisted NPL Sites	1-Mile Search Radius
NPL Liens	Site Search Only
CERCLIS Sites	½ -Mile Search Radius
CERCLIS-NFRAP Sites	½ -Mile Search Radius
RCRA CORRACTS TSD Facilities	1-Mile Search Radius
RCRA non-CORRACTS TSD Facilities	½ -Mile Search Radius
RCRA Generators	¼ -Mile Search Radius
ERNS Hazardous Spills	Site Search Only
Hazardous Material Information Reporting System	Site Search Only
US Engineering Controls	½ -Mile Search Radius
US Institutional Controls	½ -Mile Search Radius
Department of Defense (DOD)	1-Mile Search Radius
Formerly Use Defense Sites (FUDS)	1-Mile Search Radius
US BROWNFIELDS Sites	½ -Mile Search Radius
Superfund Consent Decrees (CONSENT)	1-Mile Search Radius
NPL Records of Decision (RODS)	1-Mile Search Radius
Uranium Mill Tailings Sites (UMTRA)	½ -Mile Search Radius
Open Dump Inventory (ODI)	½ -Mile Search Radius
Toxic Chemical Release Inventory System (TRIS)	Site Search Only
Toxic Substance Control Act (TSCA)	Site Search Only
FIFRA/TSCA Tracking System (FTTS)	Site Search Only
Section Seven Tracking System (SSTS)	Site Search Only
PCB Activity Database System (PADS)	Site Search Only

Material Licensing Tracking System (MLTS)	Site Search Only
Master Mines Index (MINES)	¼-Mile Search Radius
Facility Index System (FINDS)	Site Search Only
RCRA Administrative Action Tracking (RAATS)	Site Search Only

State and Local Records	**Search Radius Used**
State Hazardous Waste Sites	1-Mile Search Radius
State Landfill/Solid Waste Sites	½ -Mile Search Radius
Leaking USTs	½ -Mile Search Radius
Registered USTs	¼-Mile Search Radius
Registered ASTs (AST)	¼-Mile Search Radius
Florida Sites (FI Sites)	1-Mile Search Radius
Oil and Hazardous Materials Incidents (SPILLS)	Site Search Only
Engineering Controls	½ -Mile Search Radius
Institutional Controls	½ -Mile Search Radius
Voluntary Cleanup Program (VCP)	½ -Mile Search Radius
FL Dry Cleaners	¼-Mile Search Radius
PRIORITY Dry Cleaners	½ -Mile Search Radius
Ethylene Dibromide Database (DEDB)	½ -Mile Search Radius
BROWNFIELDS	½ -Mile Search Radius
Domestic and Industrial Wastewater Facilities (FL WW)	Site Search Only
Florida Cattle Dipping Vats	½-Mile Search Radius

Tribal Records	**Search Radius Used**
Indian Reservations (Indian Reserv)	1-Mile Search Radius
Indian Leaking UST (INDIAN LUST)	½-Mile Search Radius
INDIAN UST	¼-Mile Search Radius

EDR Proprietary Records	**Search Radius Used**
Manufactured Gas Plants	1-Mile Search Radius

When deemed necessary, Federal, State, Tribal and/or Local agency files of suspect sites were reviewed at agency offices, or telephone interviews were conducted with the responsible regulatory official to obtain additional information on potential sites of concern.

The report listed sites of potential concern based on the above search criteria. Only three of the sites listed appeared to have the potential for environmental impacts to the subject site due to proximity, anticipated direction of regional groundwater flow, and/or potential for migrating contamination.

- ***Brevard Printing & Business Forms***
  Location: 150 S Varr Avenue
  adjacent site west of the subject property
  Concern: RCRA Small Quantity Generator

  While the SQG designation is not necessarily a REC (given the facility has not been identified for corrective action in the current EPA RCRA database); the known handling, storage and use of hazardous materials related to this facility, and lack of environmental data suggesting no impacts, is considered a REC at this time.

- ***Albany Printing***
  Location: 160 S Varr Avenue
  adjacent site west of the subject property
  Concern: RCRA Small Quantity Generator

  While the SQG designation is not necessarily a REC (given the facility has not been identified for corrective action in the current EPA RCRA database); the known handling, storage and use of hazardous materials related to this facility, and lack of environmental data suggesting no impacts, is considered a REC at this time.

- ***Fabric Outlet***
  Location: 1100 W King Street (approx. 400 feet southwest of the subject site)
  Concern: Leaking Underground Storage Tanks (USTs)
  FDEP Facility ID 8501222

  According to agency files, seven USTs were closed in-place in 1989. An FDEP Stationary Storage Tanks form complected in 1987 indicates that five of the tanks were used for petroleum storage, with the remaining two tanks reportedly used for used waste oil and hydraulic lift oil. A Site Priority Ranking Form completed by agency personnel in 1987 reported two inches of free product in the site's northwest monitor well, as well as a petroleum odor in the remaining accessible monitor wells. No assessment data was found in agency files, likely due to the site's low priority cleanup score (8). However, in 2004, TBE performed a Phase 2 site assessment on the property east of this facility which revealed no petroleum impacts above State cleanup criteria. Therefore, this facility is not identified as a REC at this time.

- ***Terminx (Cocoa Enterprise Center)***
  Location: 1060 W King Street (approx. 100 feet southwest of the subject site)
  Concern: Underground Storage Tanks (UST)
  FDEP Facility ID 8732097

  According to agency files, this facility contained one 2,000-gallon UST which has reportedly been closed-in-place. Cardno TBE performed a Phase 2 ESA of this facility in 2004 to address potential concerns associated with pesticide storage and petroleum storage/handling. No impacts were found indicating the potential for adverse impacts to the subject property. Based on the site's land use since completion of the Phase 2 assessment, this property is not being identified as a REC at this time.

5.2 Additional Environmental Record Sources

5.2.1 Sanborn Fire Insurance Maps

Sanborn Fire Insurance Maps have been produced since the late 1800's to provide information relative to fire hazards on insurable property. These maps often indicate locations of underground and aboveground gasoline tanks, storage facilities for flammable chemicals, such as dry cleaners, paint shops, maintenance and garage facilities, as well as historical information on occupants of buildings, unavailable through other sources. Production of these maps typically was limited to the immediate vicinity of downtown urban areas. EDR purchased the Sanborn Company and has access to all

available Sanborn maps. EDR performed a search of its archive and indicated that no Sanborn maps were produced for the vicinity of the subject site. A copy of the certified map search results in included as **Appendix D**.

5.2.2 Historical City Directory Review

R.L. Polk directories and/or Hill-Donnelly Cross Reference directories are referenced for study areas which help identify changes in land use based on the type of businesses that occupied the subject site and surrounding area. The type of business, such as automotive, dry cleaning, gasoline/service stations, etc. are indicative of the possible presence of hazardous substances or petroleum products. Review of available listings indicated that the subject site address was strictly residential. Findings for nearby properties are discussed in Section 5.5.

5.2.3 Historic Preservation/Critical Habitat Research

While not typically a part of agency records review during performance of a Phase I ESA; TBE personnel performed a cursory review of the following readily-available sources to obtain information regarding historic properties and endangered species habitats in an attempt to ensure that on-site assessment activity would not adversely impact a historical property or structure; or jeopardize the continued existence of any listed species or modify designated critical habitats in accordance with the General Federal Requirements identified in the FY 2007 Brownfield Assessment Grant Terms and Conditions.

- National Registration of Historic Places database maintained by the National Park Service to determine if the subject or any adjacent properties contained a registered structure. A listing is strictly a governmental acknowledgment of a historic district, site, building or property. However, the Register is mostly "an honorary status with some federal financial incentives." The National Register of Historic Places automatically includes all National Historic Landmarks as well as all historic areas administered by the National Park Service. Besides landmarks these include: National Historic Sites (NHS), National Historical Parks, National Military Parks/Battlefields, National Memorials, and some National Monuments.

- US Fish and Wildlife Service Critical Habitat Portal database

A review of the automated search of the most current readily-available information indicated the neither the subject nor any contiguously adjacent sites were listed in the most recent National Register of Historic Places for Cocoa, Florida. In addition, no critical habitat designations were displayed within the immediate vicinity of the subject property. A copy of each search results is included as **Appendix E.**

5.3 Physical Setting Source(s)

Hydrogeological resources were examined to identify the probable direction of surface water and shallow groundwater flow at the site. The USGS Cocoa, Florida 7.5-minute series topographic map produced in 1985 was reviewed. This topographic map shows the site being located at an elevation of approximately 24 feet above mean sea level. Based on the map's depicted contours, groundwater is anticipated to flow southeast. Localized variability may influence surficial aquifer groundwater flow direction due to localized drainage features; the deeper Floridan aquifer flow is likely toward the Indian

River to the east. The USGS Topographic Map is included as **Figure 2**. No structures are depicted within the boundaries of the subject property.

According to the US Department of Agriculture Natural Resources Conservation Service inquiry, the site is geologically situated in an area comprised of Myakka Sand. The Myakka series consists of deep and very deep, poorly to very poorly drained soils formed in sandy marine deposits. These soils are on flatwoods, high tidal areas, flood plains, depressions, and gently sloping to sloping barrier islands. Slopes range from 0 to 8 percent. A copy of the soil survey inquiry results obtained via the web-based USDA National Resources Conservation Survey is included as **Appendix F**.

5.4 Historical Use Information on the Property

The objective of consulting historical sources is to develop a history of the previous uses of the property in order to help identify the likelihood of past uses having led to recognized environmental conditions in connection with the property. Historical use formation describing the subject property was obtained from a variety of sources as previous discussed are summarized in the following tables:

Aerial Photograph Information:	
Year	**Observations**
1942, 1951	Subject property appears to be vacant/undeveloped.
1975, 1980, 1989	A small structure (apparent residential based on size, location, etc). is visible near the north boundary of the subject property
1996	The subject property appears vacant/undeveloped; similar to that observed during the recent site visit

For reference, the identified aerial photos are included as follows:

Figure 4a:	1942	Figure 4c:	1975	Figure 4e:	1989
Figure 4b:	1951	Figure 4d:	1980	Figure 4f:	1996

Historical City Directory Information: (available years included 1963 – 1999)	
Year	**Observations**
1963 - 1990	intermittent residential listings
1995, 1999	address not listed

5.5 Historical Use Information on Adjoining/Nearby Properties

Aerial Photograph Information:	
Year	**Observations**
1942 & 1951	• Sparse residential development is visible along Peachtree Street and throughout the general vicinity of the subject site.

Aerial Photograph Information:	
1958	• Residential development is visible north, east and west of the subject site. • Apparent commercial development is visible south of the subject site along Kings Highway (including Fabric Outlet site discussed in Section 5.1 and the Cocoa Enterprise Center facility
1975, 1980	• In addition to the features listed above, commercial/industrial development is visible on an adjacent site west of the subject site (150 S Varr).
1996, 2006	• In addition to the features listed above, commercial/industrial development is visible on another adjacent site west of the subject property (160 S Varr)

Historical City Directory Information: available years included 1963 – 2004
(only properties identified as potential RECs are listed – based on proximity to subject site)

Address / Proximity	Observations
150 S Varr Street (adjacent site west of the subject site)	1965 – 2004: Brevard Printing and Business Forms
160 S Varr Street (adjacent site west of the subject site)	1991 – 2004: Albany Printing

6. Site Reconnaissance

The objective of the site reconnaissance is to obtain information indicating the likelihood of identifying RECs in connection with the property.

6.1 Methodology and Limiting Condition

The purpose of the reconnaissance is to observe property conditions and identify exposed features that could represent or indicate RECs. Adjoining properties were observed from the property boundaries and public rights-of-ways, when reasonable and accessible. Review of the subject site was limited to observations from sidewalks and/or adjacent roadways due to the subject site parcels being occupied residences or land utilized by the tenants.

6.2 General Site Setting

Cardno TBE personnel visited the subject site to identify the current use(s) of the property, including any current uses likely to involve the use, treatment, storage, disposal, or generation of hazardous substances or petroleum products, and to identify RECs (as defined in the ASTM standard E1527-05). Site photos are included as **Appendix G.**

The site reconnaissance revealed the following:

- Structures and roads: No structures or indications of previous development were observed during the site visit. No roadways, driveways or other pavement features were observed within the boundaries of the site.
- Surface Drainage: based on observed topography, surface drainage is anticipated to be to the west along the west portion of the site, and toward the center of the site for the remainder of the site.
- Heating/cooling systems: n/a (site undeveloped)
- Wastewater disposal: n/a (site undeveloped)
- Potable water supply: n/a (site undeveloped)
- On-site chemical use: No obvious indications were observed.
- Wells: none observed or reported

6.3 Exterior Observations

The site is located in an area of Cocoa developed primarily with commercial/industrial properties to the west and south, and sparse residential development to the north and east.

6.4 Interior Observations

n/a (site was undeveloped at the time of the site visit)

7. Interviews

The objective of interviews is to obtain information indicating RECs in connection with the property.

7.1 Interview with Owner

As previously discussed, the current site owner is the City of Cocoa; having obtained the site via Certificate of Title issued by the Circuit Court of Brevard County on December 7, 2009. Cardno TBE personnel attempted to interview the previous site owner (Ms. Mary Stephens), but were unable to complete the interview prior to submittal of this report. Based on the limited ownership history by the City, an intimate knowledge of the physical features or historical land use of the subject property is not anticipated. Therefore, no formal interview was conducted with the current site owner. The Client was made aware of this exception, and has approved submittal without the interview.

7.2 Interview with Site Manager

n/a

7.3 Interviews with Occupants

n/a

7.4 Interviews with Others

n/a

8. Findings & Conclusion

Cardno TBE has completed a Phase I Environmental Site Assessment (ESA) of the property identified as 1043 Peachtree Street, Cocoa, Brevard County, Florida (as depicted in **Figure 1**). This report has been prepared in general accordance with *40 CFR Part 312 Standards and Practices for All Appropriate Inquiries* and ASTM E 1527-05 *Standard Practice for Environmental Site Assessments.*

8.1 Findings

On-Site Considerations:

This investigation has revealed no direct evidence suggesting the potential for environmental impairment of the subject site caused by current and/or historical on-site activities

Off-Site Considerations:

This investigation has revealed the potential for environmental impairment of the subject site caused by current and/or historical off-site activities as follows:

- Adjacent hazardous materials generators (printing facilities) potentially upgradient of the subject property.

8.2 Conclusion

This assessment has identified recognized environmental conditions associated with the subject property as defined by ASTM *Standard Practice E 1527-05.* Therefore, Cardno TBE recommends additional assessment of the subject property.

9. References

Historical Aerials: FDOT Survey & Mapping, Brevard County GIS, University of Florida Historical Aerial Collection

Brevard County Online GIS System

United States Geological Survey; Quadrangles

Brevard County Property Appraiser, Online Inquiry System

Regulatory Database and Sanborn Fire Insurance Map Search, Environmental Data Resources, Inc.

EPA and FDEP on-line database searches, including Cattle Dipping Vat location inquiry, EDB database inquiry

Historical City Directories, R.L. Polk Company, Hill-Donnelly Corporation

USGS Natural Resources Conservation Services, National Cooperative Soil Survey

Various assessment reports/data, FDEP Oculus Database

10. Qualifications/Signatures of Environmental Professional(s)

I certify that this report has been prepared in general accordance with *40 CFR Part 312* and *ASTM E 1527-05 Standard Practice for Environmental Site Assessments.* Furthermore, I have the specific qualifications based on training, experience and registration as a Certified Florida Environmental Assessor to assist in the assessment of a property of the nature, history and setting of the subject property.

Cardno TBE

S. Shawn Lasseter
Environmental Specialist

Date: 01/29/2010

I declare that, to the best of my professional knowledge and belief, I meet the definition of Environmental Professional as defined in 40 CFR Part 312.10. I have the specific qualifications based on education, training and experience to assess a property of the nature, history and setting of the subject property. I further certify that, in my professional judgment, this report meets the requirements of *40 CFR Part 312, Standards and Practices for All Appropriate Inquiries,* and was prepared by me or under my direct responsible charge.

Cardno TBE

Richard L. Hagberg, PG
Director

Date: 01/29/2010

(resumes follow)

Richard L. Hagberg, PG
Director/Geologist

BS / Geology/Hydrogeology / 1985
MS / Environmental Science (pending)

- Registered Professional Geologist; FL,
- Licensed Florida Water Well Contractor
- 25 Years Professional Experience
- 40-Hour OSHA Certified
- Member - Florida Brownfields Association
- Member – Tampa Bay Area Association of Environmental Professionals

As Manager of Cardno TBE's Environmental Services Group, Mr. Hagberg directs all of the corporation's Environmental Services projects. He has extensive experience in industrial and hazardous waste assessment and remediation, including management of private and public sector projects. His project experience includes site assessment, environmental construction and remediation, industrial, petroleum, sanitary, and hazardous waste investigation and treatment, operational and transactional audits, training programs, permitting, and multimedia field sampling.

Shawn Lasseter
Environmental Specialist

AA, Science & Technology, Gulf Coast College, 1983
BBA, Business, University of SW Georgia, 1990

- Certified Florida Environmental Assessor
- Certified Environmental Inspector
- Extensive Phase I/II ESA Experience
- 40-Hour OSHA Certified
- Member - Florida Environmental Assessors Association
- Member – National Environmental Assessment Association
- Member – Florida Brownfields Association

Ms. Lasseter has extensive experience in assessment and management of environmental projects. Her project experience includes Phase I/II environmental assessments and contamination assessments. Highlights of project experience include:

- Project Manager for over 200 Phase I/II Environmental Site Assessments

- Project manager/technician responsible for conducting EPA Brownfield Phase I site assessments utilizing EPA Brownfield Grant Funding

- Project Manager for Florida Department of Environmental Protection Pre-approval Cleanup Program site assessments

Figures

Cardno TBE



Legend: Yellow line = approximate site boundary (for reference purposes only – not a surveyed boundary)

Cardno TBE

Cocoa – Peachtree Street Site
1043 Peachtree Street
Cocoa, Brevard County, Florida

Figure 1
Site Boundary Map

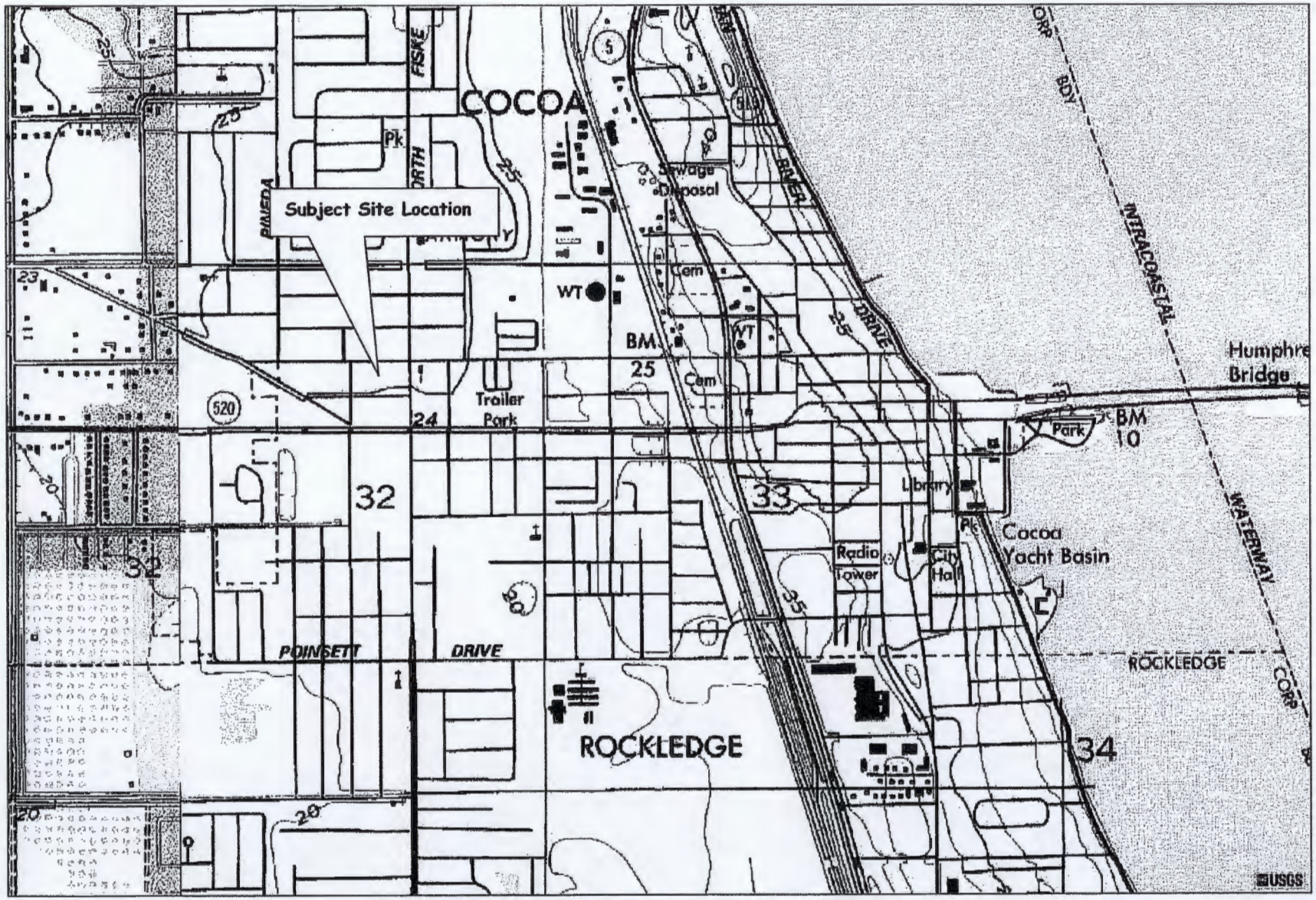

Cardno TBE

Cocoa – Peachtree Street Site
1043 Peachtree Street
Cocoa, Brevard County, Florida

Figure 2
USGS / Site Vicinity Map

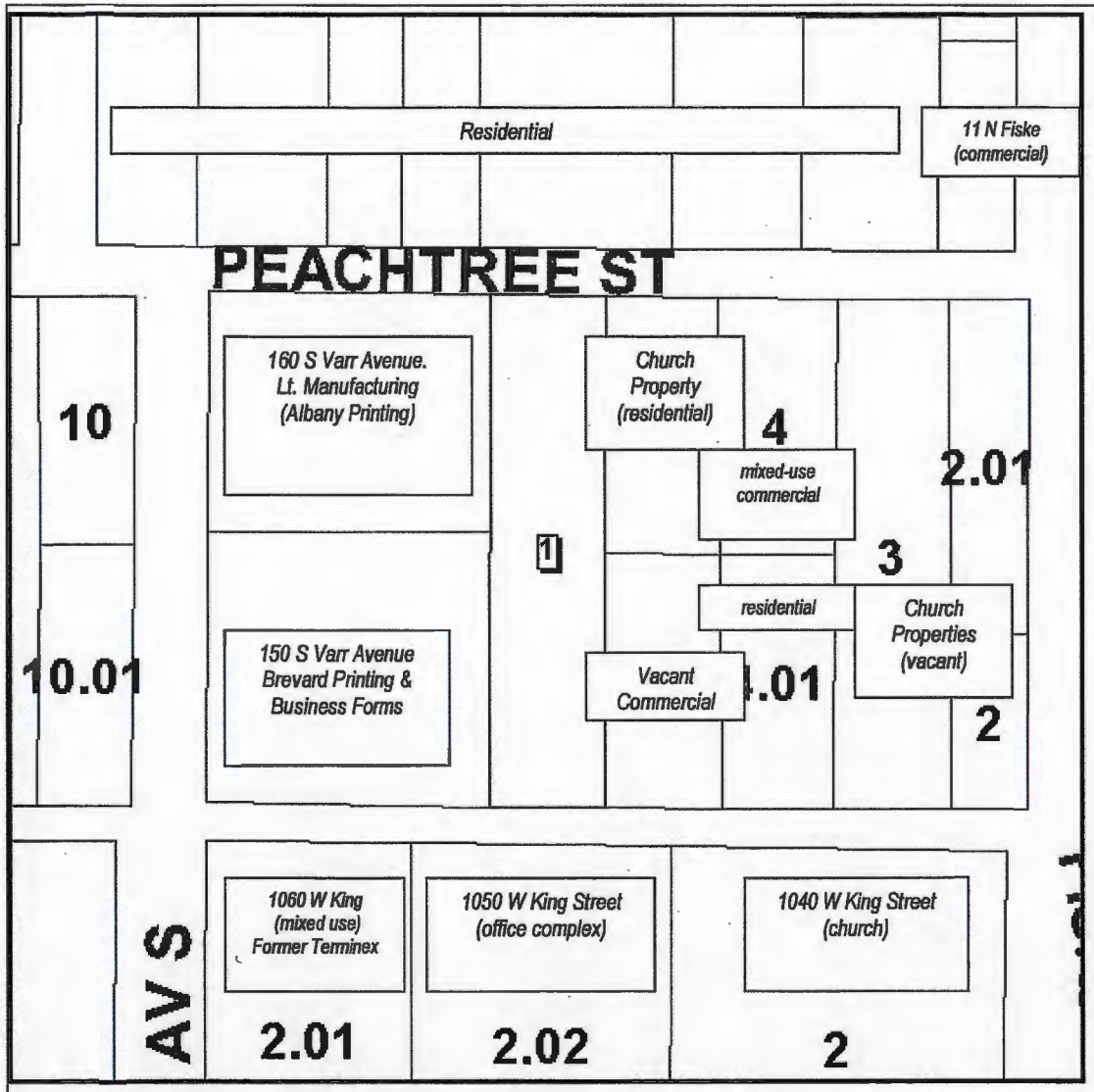

Approximate Scale (feet):

0 250

Map Source: Brevard County Property Appraiser

Cardno TBE

Cocoa – Peachtree Street Site
1043 Peachtree Street
Cocoa, Brevard County, Florida

Figure 3
Parcel / Surrounding Land Use Map

Cardno TBE

Cocoa – Peachtree Street Site
1043 Peachtree Street
Cocoa, Brevard County, Florida

Figure 4a
Aerial Photograph - 1942

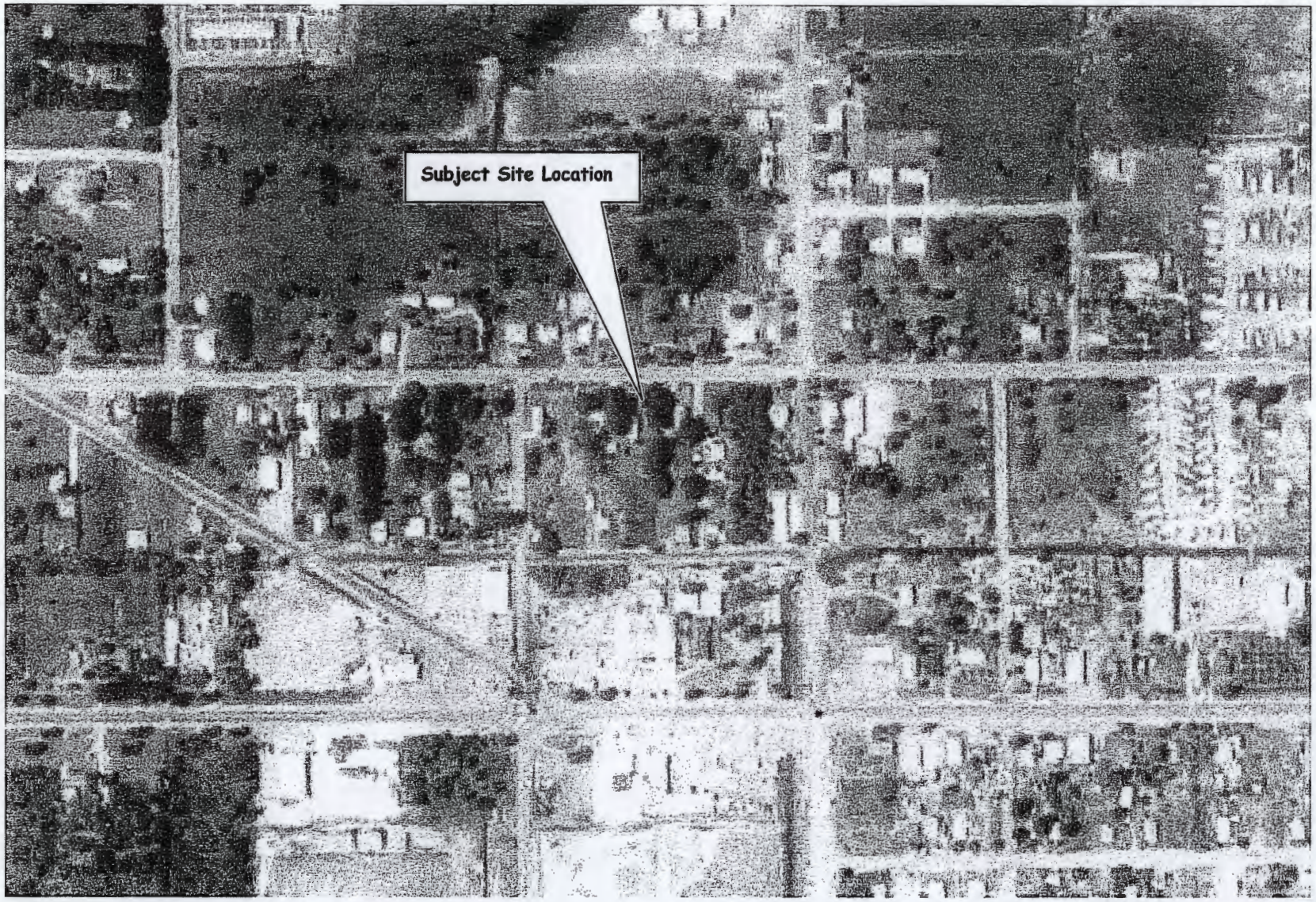

Cardno TBE

Cocoa – Peachtree Street Site
1043 Peachtree Street
Cocoa, Brevard County, Florida

Figure 4b
Aerial Photograph - 1958

Cardno TBE

Cocoa – Peachtree Street Site
1043 Peachtree Street
Cocoa, Brevard County, Florida

Figure 4c
Aerial Photograph - 1975



Cardno TBE

Cocoa – Peachtree Street Site
1043 Peachtree Street
Cocoa, Brevard County, Florida

Figure 4d
Aerial Photograph - 1980

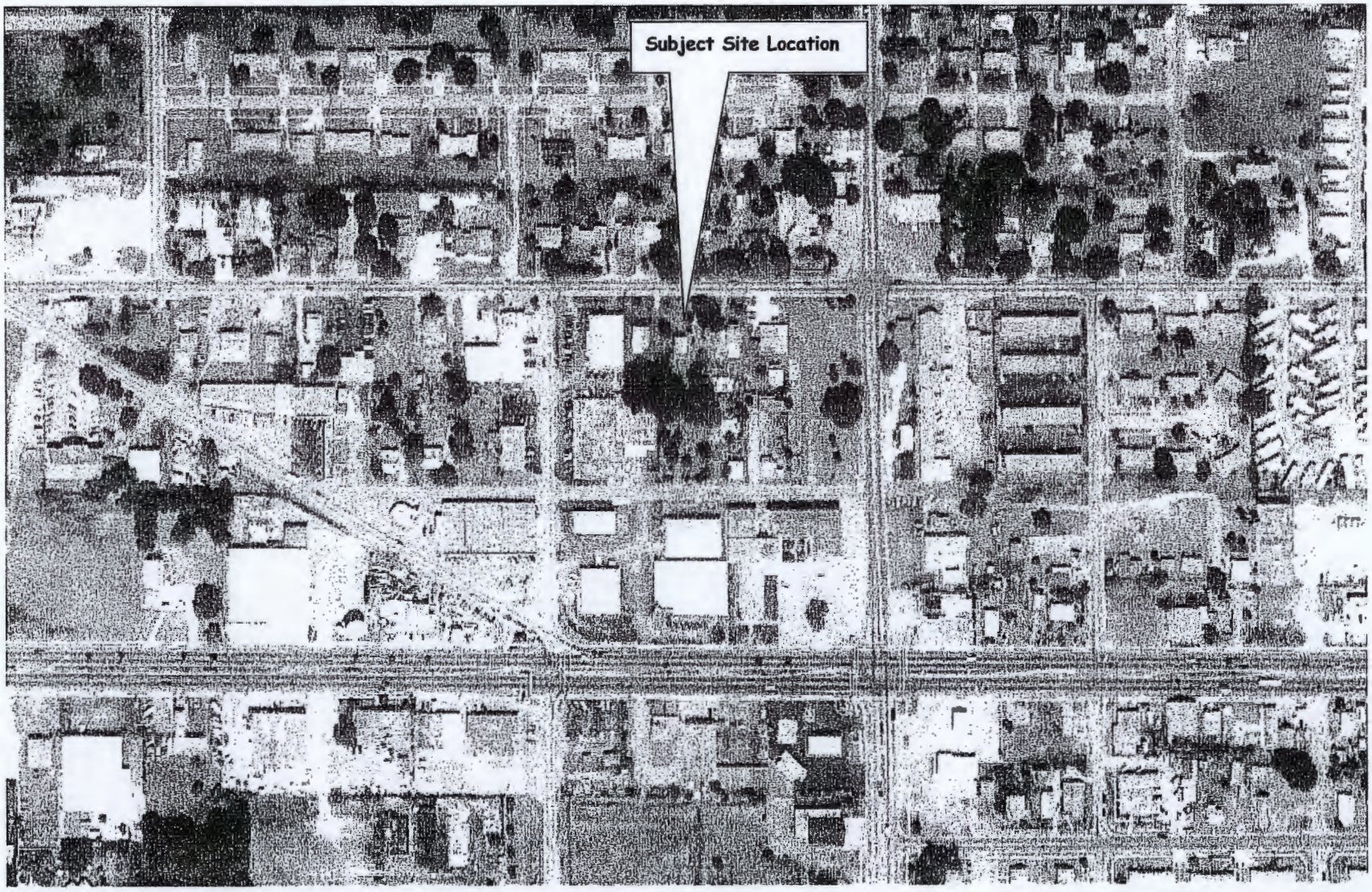

Cardno TBE

Cocoa – Peachtree Street Site
1043 Peachtree Street
Cocoa, Brevard County, Florida

Figure 4e
Aerial Photograph - 1989

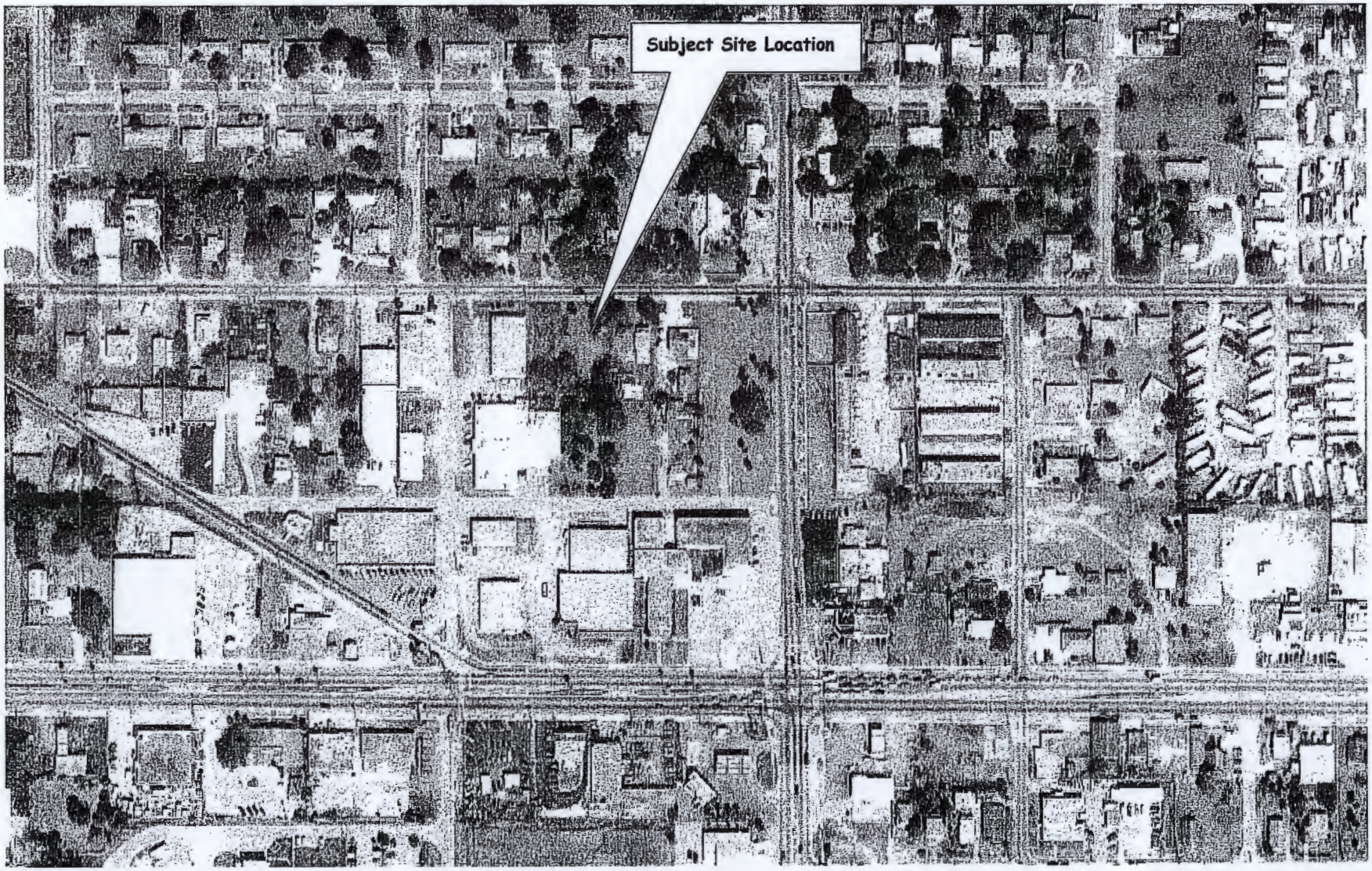

Cardno TBE

Cocoa – Peachtree Street Site
1043 Peachtree Street
Cocoa, Brevard County, Florida

Figure 4f
Aerial Photograph - 1996

Appendix A

Approved Scope of Services

Cardno TBE

Cardno TBE
Shaping the Future

Cardno TBE

380 Park Place Blvd
Suite 300
Clearwater, FL 33759
USA
Phone 727 531 3505
Phone 800 861 8314
Fax 727 539 1294
Email tbe@CardnoTBE.co

www.CardnoTBE.com

December 16, 2009

Susan D. McGrady
CRA Program Manager
City of Cocoa
Community Development Department
65 Stone Street
Cocoa, FL 32922

RE: Proposal – Phase I Environmental Site Assessment

Parcel ID # 24-36-32—03-0000.0-0006.00
1043 Peachtree St.
Cocoa, Florida 32922

Dear Susan:

Per our recent discussions, Cardno TBE is pleased to provide you with a technical and cost proposal for a Phase I ESA for above referenced properties.

Scope

Utilizing the EPA standard for "All Appropriate Inquiries" as a guideline, Cardno TBE will prepare a Phase I Environmental Site Assessment for the above referenced property. The EPA standard for All Appropriate Inquiries was established in the Small Business Liability Relief and Brownfields Revitalization Act (the Brownfields Amendments to the Comprehensive Environmental Response, Compensation, and Liability Act), as well as ASTM E1527-05 Standard Practice for Environmental Site Assessments. The report will be certified to the City of Cocoa and its assigns. To assess the potential for environmental concerns to exist on-site, TBE proposes the following scope:

- Inspect the subject property and surrounding areas to identify indicators of past or present hazardous materials/hazardous waste usage, storage or disposal. Please note; the inspection will be limited to reasonably-accessible areas which will likely not include encroachment of the boundaries of the parcels included in the study areas, as the time required to obtain legal site access would exceed the timeframe of the proposed investigation.

- Investigate historical listings and aerial photographs to identify any past or present properties in the vicinity of the subject properties for hazardous materials/hazardous waste usage or storage. City Directories will be reviewed (if available) and historical aerials will be researched as far in the past as possible.

- Review Soil Conservation Service surveys and available topographical maps of the properties and general vicinities, and other pertinent data, to provide a preliminary hydrogeological characterization of the site.

- Review current State and Federal listings of potential and confirmed contaminated sites to determine if environmental monitoring or enforcement activities are or have occurred on or near the subject property. State and Federal listings to be reviewed include:

EPA Databases:	Search Radius Used:
NPL/Superfund Sites	1-Mile Search Radius
CERCLIS Sites	½-Mile Search Radius
RCRA CORRACTS TSD Facilities	1-Mile Search Radius
RCRA non-CORRACTS TSD Facilities	½-Mile Search Radius
RCRA Generators/Other	Adjacent Property (600' Radius)
ERNS Hazardous Spills	Site Search Only

State Databases:	Search Radius Used
State Superfund/Cleanup Sites	1-Mile Search Radius
State CERCLIS Equivalent	½-Mile Search Radius
State Landfill/Solid Waste Sites	½-Mile Search Radius
Leaking USTs	½-Mile Search Radius
Registered USTs	Adjacent Property (600' Radius)

- Review regulatory files for the subject properties to identify previous assessment, remedial, or enforcement activities for this site.

- Review data developed from field, agency and records reconnaissance for technical accuracy and corroboration. Assemble reports containing conclusions and recommendations for the properties.

- Report to the client any situations encountered during the execution of this contract that fall beyond the scope of work. Specific recommendations will be provided. However, no further action will be taken without written authorization from the client.

Task II- Preparation of Draft EPA Property Profile Form and Acres Database Entry

Cardno TBE will complete a Draft EPA Property Profile Form (OMB No. 2050-0192) for the referenced property for City of Cocoa review and signature at the conclusion of completing the Phase I Environmental Site Assessment for this project and will also enter information for this project into the EPA ACRES Data Base.

Fee

Task I - Phase I ESA .....
Task II – EPA Property Profile Form and ACRES Database Entry .....

Total (lump sum).....

Schedule

Cardno TBE will complete the Phase I report within 30 days of authorization to proceed. We appreciate this opportunity to once again assist the City of Cocoa. If you have any questions, please contact me at (727)423-1587. Your signature below followed by a task order will be considered authorization to proceed.

Sincerely,

Miles G. Ballogg

Miles G. Ballogg
Director
for Cardno TBE
Direct Line: 727.431.1555

Accepted:

Susan McGrady

Date: 12/17/09

Appendix B

User Questionnaire (for reference)

Cardno TBE

Not completed – For reference purposes only

Cardno TBE

All Appropriate Inquiry - User Questionnaire

The new All Appropriate Inquiry rule (40 CFR Part 312) requires that certain inquiries be made to the user (prospective purchaser) to help evaluate the environmental conditions of the property. In order to qualify for one of the Landowner Liability Protections (LLPs) offered by the Small Business Liability Relief and Brownfields Revitalization Act of 2001 (the "Brownfields Amendments"), the user/prospective purchaser must provide the following information (if available) to the environmental professional. Failure to provide this information could result in a determination that "all appropriate inquiry" is not complete.

(1) Environmental cleanup liens that are filed against the site (40 CFR 312.25)
Are you aware of any environmental cleanup liens against the property that are filed or recorded under federal, tribal, state or local law? ☐Y ☐N Explain:

(2) Activity and land use limitations (AULs) that are in place on the site or that have been filed or recorded in a registry (40 CFR 312.26)
Are you aware of any AULs, such as engineering controls, land use restrictions or institutional controls that are in place at the site and/or have been filed or recorded in a registry under federal, tribal, state or local law? ☐Y ☐N Explain:

(3) Specialized knowledge or experience of the person seeking to qualify for the LLP (40 CFR 312.28)
As the user of this ESA, do you have any specialized knowledge or experience related to the property or nearby properties? For example, are you involved in the same line business as the current or former occupants of the property or adjoining property so that you would have specialized knowledge of the chemicals and processes used by this type of business. ☐Y ☐N Explain:

(4) Relationship of the purchase price to the fair market value of the property (40 CFR 312.29)
Does the purchase price being paid for this property reasonably reflect the fair market value of the property? ☐Y ☐N If you conclude that there is a difference, have you considered whether the lower purchase price is because contamination is known or believed to be present at the property? ☐Y ☐N ☐ N/A Explain:

Not completed – For reference purposes only

(5) Commonly known or reasonable ascertainable information about the property (40 CFR 312.30)

Are you aware of commonly known or reasonably ascertainable information about the property that would help the environmental professional it identify conditions indicative of releases or threatened releases? For example, as the user,

a) Do you know the past uses of the property? ☐Y ☐N Explain:
b) Do you know of specific chemicals that are present or once were present at the property or adjacent properties? ☐Y ☐N Explain:
c) Do you know of spills or other chemical releases that have taken place at the property or adjacent properties? ☐Y ☐N Explain:
d) Do you know of any environmental cleanups that have taken place at the property or adjacent properties? ☐Y ☐N Explain:

(6) The degree of obviousness of the presence or likely presence of contamination at the property, and the ability to detect the contamination by appropriate investigation (40 CFR 312.31)

As the user of this Phase I Environmental Site Assessment report, based on your knowledge and experience related to the property are there any obvious indicators that point to the presence or likely presence of contamination at the property? ☐Y ☐N Explain:

I have completed this questionnaire in good faith and to the best of my knowledge.

Signature: _____ Date: _____

Name: _____

Title: _____

Company: _____

Relationship to the property: _____

If any of these documents exist, please provide copies with this completed questionnaire:

- Site Survey
- Chain-of-title search
- Property Appraisal

Appendix C

Agency Database Search Results

Cardno TBE

Cocoa - Peachtree Street
1043 Peachtree Street
Cocoa, FL 32922

Inquiry Number: 2662121.1s
December 17, 2009

The EDR Radius Map™ Report with GeoCheck®

EDR® Environmental Data Resources Inc

440 Wheelers Farms Road
Milford, CT 06461
Toll Free: 800.352. 0050
www.edrnet.com

TABLE OF CONTENTS

SECTION	PAGE
Executive Summary	ES1
Overview Map	2
Detail Map	3
Map Findings Summary	4
Map Findings	7
Orphan Summary	92
Government Records Searched/Data Currency Tracking	GR-1

GEOCHECK ADDENDUM

Physical Setting Source Addendum	A-1
Physical Setting Source Summary	A-2
Physical Setting Source Map	A-7
Physical Setting Source Map Findings	A-8
Physical Setting Source Records Searched	A-26

Thank you for your business.
Please contact EDR at 1-800-352-0050
with any questions or comments.

Disclaimer - Copyright and Trademark Notice

This Report contains certain information obtained from a variety of public and other sources reasonably available to Environmental Data Resources, Inc. It cannot be concluded from this Report that coverage information for the target and surrounding properties does not exist from other sources. **NO WARRANTY EXPRESSED OR IMPLIED, IS MADE WHATSOEVER IN CONNECTION WITH THIS REPORT. ENVIRONMENTAL DATA RESOURCES, INC. SPECIFICALLY DISCLAIMS THE MAKING OF ANY SUCH WARRANTIES, INCLUDING WITHOUT LIMITATION, MERCHANTABILITY OR FITNESS FOR A PARTICULAR USE OR PURPOSE. ALL RISK IS ASSUMED BY THE USER. IN NO EVENT SHALL ENVIRONMENTAL DATA RESOURCES, INC. BE LIABLE TO ANYONE, WHETHER ARISING OUT OF ERRORS OR OMISSIONS, NEGLIGENCE, ACCIDENT OR ANY OTHER CAUSE, FOR ANY LOSS OF DAMAGE, INCLUDING, WITHOUT LIMITATION, SPECIAL, INCIDENTAL, CONSEQUENTIAL, OR EXEMPLARY DAMAGES. ANY LIABILITY ON THE PART OF ENVIRONMENTAL DATA RESOURCES, INC. IS STRICTLY LIMITED TO A REFUND OF THE AMOUNT PAID FOR THIS REPORT.** Purchaser accepts this Report "AS IS". Any analyses, estimates, ratings, environmental risk levels or risk codes provided in this Report are provided for illustrative purposes only, and are not intended to provide, nor should they be interpreted as providing any facts regarding, or prediction or forecast of, any environmental risk for any property. Only a Phase I Environmental Site Assessment performed by an environmental professional can provide information regarding the environmental risk for any property. Additionally, the information provided in this Report is not to be construed as legal advice.

Copyright 2009 by Environmental Data Resources, Inc. All rights reserved. Reproduction in any media or format, in whole or in part, of any report or map of Environmental Data Resources, Inc., or its affiliates, is prohibited without prior written permission.

EDR and its logos (including Sanborn and Sanborn Map) are trademarks of Environmental Data Resources, Inc. or its affiliates. All other trademarks used herein are the property of their respective owners.

EXECUTIVE SUMMARY

A search of available environmental records was conducted by Environmental Data Resources, Inc (EDR). The report was designed to assist parties seeking to meet the search requirements of EPA's Standards and Practices for All Appropriate Inquiries (40 CFR Part 312), the ASTM Standard Practice for Environmental Site Assessments (E 1527-05) or custom requirements developed for the evaluation of environmental risk associated with a parcel of real estate.

TARGET PROPERTY INFORMATION

ADDRESS

1043 PEACHTREE STREET
COCOA, FL 32922

COORDINATES

Latitude (North):	28.357600 - 28° 21' 27.4"
Longitude (West):	80.743400 - 80° 44' 36.2"
Universal Tranverse Mercator:	Zone 17
UTM X (Meters):	525146.3
UTM Y (Meters):	3136670.0
Elevation:	24 ft. above sea level

USGS TOPOGRAPHIC MAP ASSOCIATED WITH TARGET PROPERTY

Target Property Map:	28080-C6 COCOA, FL
Most Recent Revision:	1976
North Map:	28080-D6 COURTENAY, FL
Most Recent Revision:	1976
West Map:	28080-C7 LAKE POINSETT, FL
Most Recent Revision:	1970
Northwest Map:	28080-D7 SHARPES, FL
Most Recent Revision:	1988

TARGET PROPERTY SEARCH RESULTS

The target property was not listed in any of the databases searched by EDR.

DATABASES WITH NO MAPPED SITES

No mapped sites were found in EDR's search of available ("reasonably ascertainable ") government records either on the target property or within the search radius around the target property for the following databases:

STANDARD ENVIRONMENTAL RECORDS

Federal NPL site list

NPL..... National Priority List

EXECUTIVE SUMMARY

Proposed NPL..... Proposed National Priority List Sites
NPL LIENS..... Federal Superfund Liens

Federal Delisted NPL site list

Delisted NPL..... National Priority List Deletions

Federal CERCLIS list

CERCLIS..... Comprehensive Environmental Response, Compensation, and Liability Information System

Federal CERCLIS NFRAP site List

CERC-NFRAP..... CERCLIS No Further Remedial Action Planned

Federal RCRA CORRACTS facilities list

CORRACTS..... Corrective Action Report

Federal RCRA non-CORRACTS TSD facilities list

RCRA-TSDF..... RCRA - Transporters, Storage and Disposal

Federal RCRA generators list

RCRA-LQG..... RCRA - Large Quantity Generators

Federal institutional controls / engineering controls registries

US ENG CONTROLS..... Engineering Controls Sites List
US INST CONTROL..... Sites with Institutional Controls

Federal ERNS list

ERNS..... Emergency Response Notification System

State- and tribal - equivalent CERCLIS

SHWS..... Florida's State-Funded Action Sites

State and tribal landfill and/or solid waste disposal site lists

SWF/LF..... Solid Waste Facility Database

State and tribal leaking storage tank lists

INDIAN LUST..... Leaking Underground Storage Tanks on Indian Land

State and tribal registered storage tank lists

AST..... STI02 - Facility/Owner/Tank Report
INDIAN UST..... Underground Storage Tanks on Indian Land
FF TANKS..... Federal Facilities Listing

State and tribal institutional control / engineering control registries

ENG CONTROLS..... Institutional Controls Registry

INST CONTROL..... Institutional Controls Registry

State and tribal voluntary cleanup sites

VCP..... Voluntary Cleanup Sites
INDIAN VCP..... Voluntary Cleanup Priority Listing

ADDITIONAL ENVIRONMENTAL RECORDS

Local Lists of Landfill / Solid Waste Disposal Sites

ODL..... Open Dump Inventory
DEBRIS REGION 9..... Torres Martinez Reservation Illegal Dump Site Locations
SWRCY..... Recycling Centers
INDIAN ODL..... Report on the Status of Open Dumps on Indian Lands

Local Lists of Hazardous waste / Contaminated Sites

US CDL..... Clandestine Drug Labs
FI Sites..... Sites List
US HIST CDL..... National Clandestine Laboratory Register

Local Land Records

LIENS 2..... CERCLA Lien Information
LUCIS..... Land Use Control Information System

Records of Emergency Release Reports

HMIRS..... Hazardous Materials Information Reporting System
SPILLS..... Oil and Hazardous Materials Incidents

Other Ascertainable Records

RCRA-NonGen..... RCRA - Non Generators
DOT OPS..... Incident and Accident Data
DOD..... Department of Defense Sites
FUDS..... Formerly Used Defense Sites
CONSENT..... Superfund (CERCLA) Consent Decrees
ROD..... Records Of Decision
UMTRA..... Uranium Mill Tailings Sites
MINES..... Mines Master Index File
TRIS..... Toxic Chemical Release Inventory System
TSCA..... Toxic Substances Control Act
FTTS..... FIFRA/ TSCA Tracking System - FIFRA (Federal Insecticide, Fungicide, & Rodenticide Act)/TSCA (Toxic Substances Control Act)
HIST FTTS..... FIFRA/TSCA Tracking System Administrative Case Listing
SSTS..... Section 7 Tracking Systems
ICIS..... Integrated Compliance Information System
PADS..... PCB Activity Database System
MLTS..... Material Licensing Tracking System
RADINFO..... Radiation Information Database
FINDS..... Facility Index System/Facility Registry System
RAATS..... RCRA Administrative Action Tracking System

EXECUTIVE SUMMARY

UIC..... Underground Injection Wells Database Listing
NPDES..... Wastewater Facility Regulation Database
AIRS..... Permitted Facilities Listing
TIER 2..... Tier 2 Facility Listing
FL Cattle Dip. Vats..... Cattle Dipping Vats
INDIAN RESERV..... Indian Reservations
SCRD DRYCLEANERS..... State Coalition for Remediation of Drycleaners Listing
PCB TRANSFORMER..... PCB Transformer Registration Database

EDR PROPRIETARY RECORDS

EDR Proprietary Records

Manufactured Gas Plants..... EDR Proprietary Manufactured Gas Plants
EDR Historical Auto Stations.. EDR Proprietary Historic Gas Stations
EDR Historical Cleaners..... EDR Proprietary Historic Dry Cleaners

SURROUNDING SITES: SEARCH RESULTS

Surrounding sites were identified in the following databases.

Elevations have been determined from the USGS Digital Elevation Model and should be evaluated on a relative (not an absolute) basis. Relative elevation information between sites of close proximity should be field verified. Sites with an elevation equal to or higher than the target property have been differentiated below from sites with an elevation lower than the target property.
Page numbers and map identification numbers refer to the EDR Radius Map report where detailed data on individual sites can be reviewed.

Sites listed in ***bold italics*** are in multiple databases.

Unmappable (orphan) sites are not considered in the foregoing analysis.

STANDARD ENVIRONMENTAL RECORDS

Federal RCRA generators list

RCRA-SQG: RCRAInfo is EPA's comprehensive information system, providing access to data supporting the Resource Conservation and Recovery Act (RCRA) of 1976 and the Hazardous and Solid Waste Amendments (HSWA) of 1984. The database includes selective information on sites which generate, transport, store, treat and/or dispose of hazardous waste as defined by the Resource Conservation and Recovery Act (RCRA). Small quantity generators (SQGs) generate between 100 kg and 1,000 kg of hazardous waste per month.

A review of the RCRA-SQG list, as provided by EDR, and dated 11/12/2008 has revealed that there are 4 RCRA-SQG sites within approximately 0.25 miles of the target property.

Equal/Higher Elevation	Address	Direction / Distance	Map ID	Page
BREVARD PRINTING & BUSINESS FO	*150 S VARR AVE*	*SW 0 - 1/8 (0.082 mi.)*	*A2*	*8*
CREST CLEANERS	*30 S FISKE BLVD*	*SSE 0 - 1/8 (0.091 mi.)*	*B4*	*11*

Lower Elevation	Address	Direction / Distance	Map ID	Page
HUNTLEY JIFFY FOOD STORES #156	*3990 LAKE DR & KING ST*	*SW 1/8 - 1/4 (0.134 mi.)*	*D9*	*24*
JOY FOODS #704	*923 KING ST*	*SE 1/8 - 1/4 (0.172 mi.)*	*E14*	*40*

EXECUTIVE SUMMARY

RCRA-CESQG: RCRAInfo is EPA's comprehensive information system, providing access to data supporting the Resource Conservation and Recovery Act (RCRA) of 1976 and the Hazardous and Solid Waste Amendments (HSWA) of 1984. The database includes selective information on sites which generate, transport, store, treat and/or dispose of hazardous waste as defined by the Resource Conservation and Recovery Act (RCRA). Conditionally exempt small quantity generators (CESQGs) generate less than 100 kg of hazardous waste, or less than 1 kg of acutely hazardous waste per month.

A review of the RCRA-CESQG list, as provided by EDR, and dated 11/12/2008 has revealed that there is 1 RCRA-CESQG site within approximately 0.25 miles of the target property.

Equal/Higher Elevation	Address	Direction / Distance	Map ID	Page
ALBANY PRINTING	***160 S VARR AVE***	***SW 0 - 1/8 (0.089 mi.)***	***A3***	***9***

State and tribal leaking storage tank lists

LUST: The Leaking Underground Storage Tank Incident Reports contain an inventory of reported leaking underground storage tank incidents. The data come from the Department of Environmental Protection's PCTO1--Petroleum Contamination Detail Report.

A review of the LUST list, as provided by EDR, and dated 11/03/2009 has revealed that there are 11 LUST sites within approximately 0.5 miles of the target property.

Lower Elevation	Address	Direction / Distance	Map ID	Page
HESS #09244	***1035 W KING ST***	***S 1/8 - 1/4 (0.133 mi.)***	***C8***	***17***
Discharge Cleanup Status: RA - RA ONGOING				
FABRIC OUTLET	***1100 W KING ST***	***SW 1/8 - 1/4 (0.151 mi.)***	***D11***	***26***
Discharge Cleanup Status: ENTD - ELIGIBLE - NO TASK LEVEL DATA				
MANGUM PROPERTY	***922 W KING ST***	***SE 1/8 - 1/4 (0.167 mi.)***	***E12***	***32***
Discharge Cleanup Status: NFA - NFA COMPLETE				
CHEVRON	***1133 W KING ST***	***SW 1/8 - 1/4 (0.171 mi.)***	***13***	***36***
Discharge Cleanup Status: PNTD - PARTIAL ELIGIBILITY - NO TASK LEVEL DATA				
JOY FOODS #704	***923 KING ST***	***SE 1/8 - 1/4 (0.172 mi.)***	***E14***	***40***
Discharge Cleanup Status: RAP - RAP ONGOING				
LEE MOTORS	***801 PEACHTREE ST***	***E 1/8 - 1/4 (0.230 mi.)***	***16***	***49***
Discharge Cleanup Status: PNTD - PARTIAL ELIGIBILITY - NO TASK LEVEL DATA				
ARNOLD'S AUTOMATIC TRANSMISSIO	***USE 8840380***	***WSW 1/4 - 1/2 (0.276 mi.)***	***F18***	***56***
Discharge Cleanup Status: ENTD - ELIGIBLE - NO TASK LEVEL DATA				
TEXACO-GASLAND FOOD MART	***1246 W KING ST***	***WSW 1/4 - 1/2 (0.288 mi.)***	***F19***	***61***
Discharge Cleanup Status: RAP - RAP ONGOING				
BARLOWS PROPERTY	***1245 W PEACHTREE ST***	***W 1/4 - 1/2 (0.307 mi.)***	***20***	***66***
Discharge Cleanup Status: NFA - NFA COMPLETE				
COCOA PLAZA	702 W KING ST	ESE 1/4 - 1/2 (0.323 mi.)	21	68
Discharge Cleanup Status: NREQ - CLEANUP NOT REQUIRED				
Discharge Cleanup Status: ENTD - ELIGIBLE - NO TASK LEVEL DATA				
COCOA CITY	***301 SHEARER BLVD***	***NE 1/4 - 1/2 (0.495 mi.)***	***24***	***83***
Discharge Cleanup Status: RA - RA ONGOING				

COCOA BROWNFIELD AREA — **BROWNFIELDS** — **S106343267**
< 1/8 — **N/A**
1 ft. — **COCOA, FL**

BROWNFIELDS:

Area Id:	BF050401000
Acreage:	1548.93124
Resolution Date:	1/13/2004
DEP District:	Central
User Name:	CLARKE_C
Dt Graphics Finished:	3/25/2004
Source:	City of Cocoa
Resolution:	2004-01
PROC Time:	35
Brownfield Area Name:	Not reported
Brownfield Program Site Id:	Not reported
Brownfield Site Name:	Not reported
BSRA City:	Not reported
BSRA County:	Not reported
BSRA Conditions:	Not reported
SRCO Conditions:	Not reported
FDEP District:	Not reported
Acreage:	Not reported
Site Remediation Progress:	Not reported
Contaminant Of Concern Found:	Not reported
Tech/Analyst Who Processed The Graphics:	Not reported
Date Graphics Finished For Each Feature:	Not reported
BSRA Date:	Not reported
SRCO Date:	Not reported
X Coordinate:	Not reported
Y Coordinate:	Not reported
Source Of Info And/or Data For Each Feature:	Not reported
Processing Methodology:	Not reported
Time (Min) To Process Each Feature:	Not reported

---

1 — **FLOWERS BAKING CO INC-COCOA** — **UST** — **U001341554**
West — **1103 PEACHTREE ST** — Now 161 S Varn — **N/A**
< 1/8 — **COCOA, FL 32922**
0.068 mi.
357 ft.

Relative: **Equal**
Actual: **24 ft.**

UST:

Facility ID:	8520412
Facility Phone:	(305) 461-3657
Facility Status:	OPEN
Facility Type:	Fuel User / Non-retail
Type Description:	Fuel user/Non-retail
DEP Contrctr Own:	No
Lat/Long (dms):	28 21 27.34 / 80 44 40.4600000
Positioning Method:	ADDM
Region:	STATE

Owner:

Owner Id:	7505
Owner Name:	FLOWERS BAKING CO FT PIERCE
Owner Address:	2424 ORLANDO CENTRAL HWY
Owner Address 2:	Not reported
Owner City,St,Zip:	ORLANDO, FL 32809
Owner Contact:	KEN SIMMONS

FLOWERS BAKING CO INC-COCOA (Continued) **U001341554**

Owner Phone: (305) 461-3700

Tank Id: 1
Tank Location: UNDERGROUND
Substance: Z
Content Description: Other Non Regulated
Vessel Indicator: TANK
Gallons: 1000
Install Date: Not reported
Status: In service
Status Date: Not reported

Construction:
Construction Category: Not reported
Construction Description: Not reported

Monitoring:
Monitoring Description: Not reported

Piping:
Piping Category: Not reported
Piping Description: Not reported

A2 SW < 1/8 0.082 mi. 434 ft.

BREVARD PRINTING & BUSINESS FORMS
150 S VARR AVE
COCOA, FL 32922

RCRA-SQG 1000498393
FINDS FLD981865751

Site 1 of 2 in cluster A

Relative: Equal

Actual: 24 ft.

RCRA-SQG:
Date form received by agency: 05/10/1988
Facility name: BREVARD PRINTING & BUSINESS FORMS
Facility address: 150 S VARR AVE
COCOA, FL 329228643
EPA ID: FLD981865751
Contact: JOHN SNYDER
Contact address: 150 S VARR AVE
COCOA, FL 329228643
Contact country: US
Contact telephone: 9999999999
Contact email: Not reported
EPA Region: 04
Classification: Small Small Quantity Generator
Description: Handler: generates more than 100 and less than 1000 kg of hazardous waste during any calendar month and accumulates less than 6000 kg of hazardous waste at any time; or generates 100 kg or less of hazardous waste during any calendar month, and accumulates more than 1000 kg of hazardous waste at any time

Owner/Operator Summary:
Owner/operator name: SNYDER JOHN
Owner/operator address: 150 S VARR AVE
COCOA, FL 32922
Owner/operator country: US
Owner/operator telephone: Not reported
Legal status: Private

BREVARD PRINTING & BUSINESS FORMS (Continued) **1000498393**

Owner/Operator Type: Owner
Owner/Op start date: 10/18/1996
Owner/Op end date: Not reported

Handler Activities Summary:
U.S. importer of hazardous waste: No
Mixed waste (haz. and radioactive): No
Recycler of hazardous waste: No
Transporter of hazardous waste: No
Treater, storer or disposer of HW: No
Underground injection activity: No
On-site burner exemption: No
Furnace exemption: No
Used oil fuel burner: No
Used oil processor: No
User oil refiner: No
Used oil fuel marketer to burner: No
Used oil Specification marketer: No
Used oil transfer facility: No
Used oil transporter: No
Off-site waste receiver: Commercial status unknown

Violation Status: No violations found

FINDS:

Registry ID: 110002552112

Environmental Interest/Information System
RCRAInfo is a national information system that supports the Resource Conservation and Recovery Act (RCRA) program through the tracking of events and activities related to facilities that generate, transport, and treat, store, or dispose of hazardous waste. RCRAInfo allows RCRA program staff to track the notification, permit, compliance, and corrective action activities required under RCRA.

Florida Environmental System Today Application (FIESTA) Data Maintenance (FDM) system maintains entity, environmental interest and affiliation data for the State of Florida.

A3 **ALBANY PRINTING** **RCRA-CESQG** **1004683262**
SW **160 S VARR AVE** **FINDS** **FLD984200410**
< 1/8 **COCOA, FL 32922**
0.089 mi.
471 ft. **Site 2 of 2 in cluster A**

Relative:
Equal

Actual:
24 ft.

RCRA-CESQG:
Date form received by agency: 05/30/1991
Facility name: ALBANY PRINTING
Facility address: 160 S VARR AVE
COCOA, FL 329228643
EPA ID: FLD984200410
Contact: JOEL WETZSTEIN
Contact address: 160 S VARR AVE
COCOA, FL 329228643
Contact country: US
Contact telephone: 4076325727

ALBANY PRINTING (Continued) **1004683262**

Contact email: Not reported
EPA Region: 04
Classification: Conditionally Exempt Small Quantity Generator
Description: Handler: generates 100 kg or less of hazardous waste per calendar month, and accumulates 1000 kg or less of hazardous waste at any time; or generates 1 kg or less of acutely hazardous waste per calendar month, and accumulates at any time: 1 kg or less of acutely hazardous waste; or 100 kg or less of any residue or contaminated soil, waste or other debris resulting from the cleanup of a spill, into or on any land or water, of acutely hazardous waste; or generates 100 kg or less of any residue or contaminated soil, waste or other debris resulting from the cleanup of a spill, into or on any land or water, of acutely hazardous waste during any calendar month, and accumulates at any time: 1 kg or less of acutely hazardous waste; or 100 kg or less of any residue or contaminated soil, waste or other debris resulting from the cleanup of a spill, into or on any land or water, of acutely hazardous waste

Owner/Operator Summary:
Owner/operator name: WETZSTEIN JOEL
Owner/operator address: 160 S VARR AVE
COCOA, FL 32922
Owner/operator country: US
Owner/operator telephone: Not reported
Legal status: Private
Owner/Operator Type: Owner
Owner/Op start date: 10/18/1996
Owner/Op end date: Not reported

Handler Activities Summary:
U.S. importer of hazardous waste: No
Mixed waste (haz. and radioactive): No
Recycler of hazardous waste: No
Transporter of hazardous waste: No
Treater, storer or disposer of HW: No
Underground injection activity: No
On-site burner exemption: No
Furnace exemption: No
Used oil fuel burner: No
Used oil processor: No
User oil refiner: No
Used oil fuel marketer to burner: No
Used oil Specification marketer: No
Used oil transfer facility: No
Used oil transporter: No
Off-site waste receiver: Commercial status unknown

Violation Status: No violations found

FINDS:

Registry ID: 110005603203

Environmental Interest/Information System
RCRAInfo is a national information system that supports the Resource Conservation and Recovery Act (RCRA) program through the tracking of events and activities related to facilities that generate, transport,

ALBANY PRINTING (Continued) **1004683262**

and treat, store, or dispose of hazardous waste. RCRAInfo allows RCRA program staff to track the notification, permit, compliance, and corrective action activities required under RCRA.

Florida Environmental System Today Application (FIESTA) Data Maintenance (FDM) system maintains entity, environmental interest and affiliation data for the State of Florida.

B4 **CREST CLEANERS** **RCRA-SQG** **1000387080**
SSE **30 S FISKE BLVD** **FINDS** **FLD050455013**
< 1/8 **COCOA, FL 32922**
0.091 mi.
480 ft. **Site 1 of 2 in cluster B**

Relative:
Equal

Actual:
24 ft.

RCRA-SQG:

Date form received by agency:	08/02/1996
Facility name:	CREST CLEANERS
Facility address:	30 S FISKE BLVD COCOA, FL 329227205
EPA ID:	FLD050455013
Contact:	JOE OSBORNE
Contact address:	30 S FISKE BLVD COCOA, FL 329227205
Contact country:	US
Contact telephone:	3056360473
Contact email:	Not reported
EPA Region:	04
Land type:	Private
Classification:	Small Small Quantity Generator
Description:	Handler: generates more than 100 and less than 1000 kg of hazardous waste during any calendar month and accumulates less than 6000 kg of hazardous waste at any time; or generates 100 kg or less of hazardous waste during any calendar month, and accumulates more than 1000 kg of hazardous waste at any time

Owner/Operator Summary:

Owner/operator name:	OSBORNE JOE
Owner/operator address:	30 S FISKE BLVD COCOA, FL 32922
Owner/operator country:	US
Owner/operator telephone:	Not reported
Legal status:	Private
Owner/Operator Type:	Owner
Owner/Op start date:	10/18/1996
Owner/Op end date:	Not reported

Handler Activities Summary:

U.S. importer of hazardous waste:	No
Mixed waste (haz. and radioactive):	No
Recycler of hazardous waste:	No
Transporter of hazardous waste:	No
Treater, storer or disposer of HW:	No
Underground injection activity:	No
On-site burner exemption:	No
Furnace exemption:	No
Used oil fuel burner:	No

CREST CLEANERS (Continued) **1000387080**

Used oil processor: No
User oil refiner: No
Used oil fuel marketer to burner: No
Used oil Specification marketer: No
Used oil transfer facility: No
Used oil transporter: No
Off-site waste receiver: Commercial status unknown

Historical Generators:
Date form received by agency: 07/24/1987
Facility name: CREST CLEANERS
Classification: Small Quantity Generator

Violation Status: No violations found

Evaluation Action Summary:
Evaluation date: 08/02/1996
Evaluation: COMPLIANCE EVALUATION INSPECTION ON-SITE
Area of violation: Not reported
Date achieved compliance: Not reported
Evaluation lead agency: State

FINDS:

Registry ID: 110002531993

Environmental Interest/Information System
RCRAInfo is a national information system that supports the Resource Conservation and Recovery Act (RCRA) program through the tracking of events and activities related to facilities that generate, transport, and treat, store, or dispose of hazardous waste. RCRAInfo allows RCRA program staff to track the notification, permit, compliance, and corrective action activities required under RCRA.

Florida Environmental System Today Application (FIESTA) Data Maintenance (FDM) system maintains entity, environmental interest and affiliation data for the State of Florida.

B5 **CREST CLEANERS** **PRIORITYCLEANERS** **S105485059**
SSE **30 S FISKE BLVD** **DRYCLEANERS** **N/A**
< 1/8 **COCOA, FL 32922**
0.091 mi.
480 ft. **Site 2 of 2 in cluster B**

Relative:
Equal

Actual:
24 ft.

PRIORITYCLEANERS:
Rank: 5
Facility ID: 9500726
Score: 30
Voluntary Cleanup: Not reported

DRY CLEANERS:
Facility ID: 9500726
Facility Tel: (407) 632-1007
Facility Status: OPEN
Facility Type: Drycleaner
Type Desc: Drycleaner

CREST CLEANERS (Continued) **S105485059**

Owner ID:	38938
Owner Role:	FACILITY OWNER
Owner Name:	THE GLIDEWELL CORP
Owner Address:	1242 DIXON BLVD
Owner Addr2:	Not reported
Owner City,St,Zip:	COCOA, FL 32922
Owner Contact:	KEVIN HOUSTON
RP Phone:	(321) 632-1007
Start Date:	10/1/1963

Facility ID:	9500726
Facility Tel:	(407) 632-1007
Facility Status:	OPEN
Facility Type:	Drycleaner
Type Desc:	Drycleaner
Owner ID:	38938
Owner Role:	PROPERTY OWNER
Owner Name:	THE GLIDEWELL CORP
Owner Address:	1242 DIXON BLVD
Owner Addr2:	Not reported
Owner City,St,Zip:	COCOA, FL 32922
Owner Contact:	KEVIN HOUSTON
RP Phone:	(321) 632-1007
Start Date:	6/9/1995

Facility ID:	9500726
Facility Tel:	(407) 632-1007
Facility Status:	OPEN
Facility Type:	Drycleaner
Type Desc:	Drycleaner
Owner ID:	38938
Owner Role:	ACCOUNT OWNER
Owner Name:	THE GLIDEWELL CORP
Owner Address:	1242 DIXON BLVD
Owner Addr2:	Not reported
Owner City,St,Zip:	COCOA, FL 32922
Owner Contact:	KEVIN HOUSTON
RP Phone:	(321) 632-1007
Start Date:	10/1/1963

C6 **COCOA ENTERPRISE CENTER** **US BROWNFIELDS** **1007881731**
South **1050 WEST KING STREET** **N/A**
1/8-1/4 **COCOA, FL 32922**
0.126 mi.
663 ft. **Site 1 of 3 in cluster C**

Relative:
Lower

Actual:
23 ft.

US BROWNFIELDS:

Recipient name:	Cocoa, City of
Project name:	Cocoa, FL (A03)
Property name:	Cocoa Enterprise Center
Parcel #:	24-36-32-04-00000.0-0002.01
Parcel size:	0.49
Latitude:	28.3557
Longitude:	-80.7435
Region:	4
HCM label:	Address Matching-House Number
Map scale:	1:24,000
Point of reference:	Entrance Point of a Facility or Station

COCOA ENTERPRISE CENTER (Continued) **1007881731**

Datum:	World Geodetic System of 1984
ICREQ date:	Not reported
ACRES property ID:	15276
Start date:	7/1/2004
Completed date:	7/1/2004
Accomplishment type:	Phase I Environmental Assessment
Accomplishment (acres):	Not reported
Ownership entity:	Private
Current use:	One building houses a mixed-use business incubator
Current owner:	Jay Schenck
Future use:	Not reported
Past use flag:	Not reported
Future use flag:	Not reported
Cleanup required:	Not reported
Proprietary controls:	Not reported
Gov. control:	Not reported
Enforcement permit tools:	Not reported
Info. devices:	Not reported
Video available:	No
Photo available:	Yes
Usage type:	Not reported
Not in state/tribal program:	Not reported
IC data address:	Not reported
IC in place date:	Not reported
IC in place flag:	Unknown
IC required flag:	Not reported
NFA issue date:	Not reported
State and tribal program date:	Not reported
State and tribal program ID:	Not reported
Air contaminated:	Not reported
Air cleaned:	Not reported
Asbestos found:	Not reported
Asbestos cleaned:	Not reported
Controled substance found:	Not reported
Controled substance cleaned:	Not reported
Drinking water affected:	Not reported
Drinking water cleaned:	Not reported
Groundwater affected:	Not reported
Groundwater cleaned:	Not reported
Lead contaminant found:	Not reported
Lead cleaned up:	Not reported
None found:	Not reported
None cleaned up:	Not reported
No media found:	Not reported
No media cleaned up:	Not reported
Other found:	Not reported
Other cleaned up:	Not reported
Other metals found:	Not reported
Other metals cleaned:	Not reported
PAHs found:	Not reported
PAHs cleaned up:	Not reported
PCBs found:	Not reported
PCBs cleaned up:	Not reported
Petro products found:	Not reported
Petro products cleaned:	Not reported
Sediments found:	Not reported
Sediments cleaned:	Not reported

COCOA ENTERPRISE CENTER (Continued) **1007881731**

Soil affected:	Not reported
Soil cleaned up:	Not reported
Surface water affected:	Not reported
Surface water cleaned:	Not reported
Unknown found:	Not reported
Unknwon cleaned:	Not reported
Unknown media:	Not reported
Unknown media cleaned:	Not reported
VOCs found:	Not reported
VOCs cleaned:	Not reported

Recipient name:	Cocoa, City of
Project name:	Cocoa, FL (A03)
Property name:	Cocoa Enterprise Center
Parcel #:	24-36-32-04-00000.0-0002.01
Parcel size:	0.49
Latitude:	28.3557
Longitude:	-80.7435
Region:	4
HCM label:	Address Matching-House Number
Map scale:	1:24,000
Point of reference:	Entrance Point of a Facility or Station
Datum:	World Geodetic System of 1984
ICREQ date:	Not reported
ACRES property ID:	15276
Start date:	10/1/2004
Completed date:	10/1/2004
Accomplishment type:	Phase II Environmental Assessment
Accomplishment (acres):	Not reported
Ownership entity:	Private
Current use:	One building houses a mixed-use business incubator
Current owner:	Jay Schenck
Future use:	Not reported
Past use flag:	Not reported
Future use flag:	Not reported
Cleanup required:	Not reported
Proprietary controls:	Not reported
Gov. control:	Not reported
Enforcement permit tools:	Not reported
Info. devices:	Not reported
Video available:	No
Photo available:	Yes
Usage type:	Not reported
Not in state/tribal program:	Not reported
IC data address:	Not reported
IC in place date:	Not reported
IC in place flag:	Unknown
IC required flag:	Not reported
NFA issue date:	Not reported
State and tribal program date:	Not reported
State and tribal program ID:	Not reported
Air contaminated:	Not reported
Air cleaned:	Not reported
Asbestos found:	Not reported
Asbestos cleaned:	Not reported
Controled substance found:	Not reported
Controled substance cleaned:	Not reported

COCOA ENTERPRISE CENTER (Continued) **1007881731**

Drinking water affected:	Not reported
Drinking water cleaned:	Not reported
Groundwater affected:	Not reported
Groundwater cleaned:	Not reported
Lead contaminant found:	Not reported
Lead cleaned up:	Not reported
None found:	Not reported
None cleaned up:	Not reported
No media found:	Not reported
No media cleaned up:	Not reported
Other found:	Not reported
Other cleaned up:	Not reported
Other metals found:	Not reported
Other metals cleaned:	Not reported
PAHs found:	Not reported
PAHs cleaned up:	Not reported
PCBs found:	Not reported
PCBs cleaned up:	Not reported
Petro products found:	Not reported
Petro products cleaned:	Not reported
Sediments found:	Not reported
Sediments cleaned:	Not reported
Soil affected:	Not reported
Soil cleaned up:	Not reported
Surface water affected:	Not reported
Surface water cleaned:	Not reported
Unknown found:	Not reported
Unknwon cleaned:	Not reported
Unknown media:	Not reported
Unknown media cleaned:	Not reported
VOCs found:	Not reported
VOCs cleaned:	Not reported
Property Description:	Warehouse used for Terminix Pest Control facility

---

C7 **TERMINX** **UST** **U001341735**
South **1060 W KING ST** **N/A**
1/8-1/4 **COCOA, FL 32922**
0.127 mi.
670 ft. **Site 2 of 3 in cluster C**

Relative:
Lower

Actual:
23 ft.

UST:

Facility ID:	8732097
Facility Phone:	(305) 636-7826
Facility Status:	CLOSED
Facility Type:	Fuel User / Non-retail
Type Description:	Fuel user/Non-retail
DEP Contrctr Own:	No
Lat/Long (dms):	28 21 21.2899999 / 80 44 36.9500000
Positioning Method:	ADDM
Region:	STATE

Owner:

Owner Id:	19252
Owner Name:	SCHENCK, C V
Owner Address:	1060 W KING ST
Owner Address 2:	Not reported
Owner City,St,Zip:	COCOA, FL 32922

TERMINX (Continued) **U001341735**

Owner Contact: C.V. SCHENCK
Owner Phone: (305) 636-7826

Tank Id: 1
Tank Location: UNDERGROUND
Substance: Leaded gas
Content Description: Leaded Gas
Vessel Indicator: TANK
Gallons: 2000
Install Date: 01-SEP-1980
Status: Closed in place
Status Date: Not reported

Construction:
Construction Category: Not reported
Construction Description: Not reported

Monitoring:
Monitoring Description: Not reported

Piping:
Piping Category: Not reported
Piping Description: Not reported

C8 **HESS #09244** **LUST U001341275**
South **1035 W KING ST** **UST N/A**
1/8-1/4 **COCOA, FL 32922**
0.133 mi.
703 ft. **Site 3 of 3 in cluster C**

Relative:
Lower

Actual:
23 ft.

LUST:
Region: STATE
Facility Id: 8500853
Facility Status: OPEN
Facility Type: A - Retail Station -
Facility Phone: (321) 631-2842
Facility Cleanup Rank: 12937
District: Central District
Lat/Long (dms): 28 21 19.699 / 80 44 34.6187
Section: 032
Township: 24S
Range: 36E
Feature: Not reported
Method: GGPS
Datum: 0
Score: 7
Score Effective Date: 09-11-2006
Score When Ranked: 6
Operator: MURPHY, MIKE
Name Update: Not reported
Address Update: Not reported

Petroleum Cleanup PCT Facility Score:
Highest current score: 7
Facility Cleanup Status: ONGO
Srp Stcm Related Party Id: 9918
Fprtc FacParty Related Type Id: ACCOUNT OWNER

SW corner of King / Fiske
- GW flows toward NE corner of site (subsurface depression)
- Plume delineated @ NE corner: beneath roadway in 1994
- Remediation halted due to 1995 Senate Bill
- Facility currently in compliance

HESS #09244 (Continued) **U001341275**

Contact:	JANICE FLAHERTY
Contact Company:	HESS CORP
Contact Address:	1 HESS PLAZA
Contact City:	WOODBRIDGE
Contact Stat:	NJ
Contact Zip:	7095
Phone:	7327506350
Bad Address Ind:	N

Discharge Cleanup Summary:

Discharge Date:	10-23-1987
PCT Discharge Combined:	Not reported
Cleanup Required:	R - CLEANUP REQUIRED
Discharge Cleanup Status:	RA - RA ONGOING
Disch Cleanup Status Date:	10-09-2000
Cleanup Work Status:	ACTIVE
Information Source:	E - EDI
Other Source Description:	Not reported
Eligibility Indicator:	E
Site Manager:	Not reported
Site Mgr End Date:	Not reported
Tank Office:	-

Petroleum Cleanup Program Eligibility:

Facility ID:	8500853
Discharge Date:	10-23-1987
Pct Discharge Combined With:	Not reported
Cleanup Required:	R - CLEANUP REQUIRED
Discharge Cleanup Status:	RA - RA ONGOING
Disch Cleanup Status Date:	10-09-2000
Cleanup Work Status:	ACTIVE
Information Source:	E - EDI
Other Source Description:	Not reported
Application Received Date:	07-25-1988
Cleanup Program:	E - EARLY DETECTION INCENTIVE
Eligibility Status:	01-22-1990
Elig Status Date:	01-22-1990
Letter Of Intent Date:	07-25-1988
Redetermined:	No
Inspection Date:	10-27-1988
Site Manager:	Not reported
Site Mgr End Date:	Not reported
Tank Office:	-
Deductible Amount:	Not reported
Deductible Paid To Date:	$0.00
Co-Pay Amount:	Not reported
Co-Pay Paid To Date:	$0.00
Cap Amount:	Not reported

Contaminated Media:

Discharge Date:	10-23-1987
Pct Discharge Combined With:	Not reported
Cleanup Required:	R - CLEANUP REQUIRED
Discharge Cleanup Status:	RA - RA ONGOING
Disch Cleanup Status Date:	10-09-2000
Cleanup Work Status:	ACTIVE
Information Source:	E - EDI
Other Source Description:	Not reported

HESS #09244 (Continued) **U001341275**

Elig Indicator:	E - ELIGIBLE
Site Manager:	Not reported
Site Mgr End Date:	Not reported
Tank Office:	-
Contaminated Drinking Wells:	0
Contaminated Monitoring Well:	Yes
Contaminated Soil:	Yes
Contaminated Surface Water:	No
Contaminated Ground Water:	Yes
Pollutant:	Z - OTHER NON REGULATED
Pollutant Other Description:	Not reported
Gallons Discharged:	Not reported

Task Information:

District:	CD
Facility ID:	8500853
Facility Status:	OPEN
Facility Type:	A - Retail Station
County:	BREVARD
County ID:	5
Score Effective Date:	09/11/2006
Cleanup Eligibility Status:	E
Source Effective Date:	Not reported
Discharge Date:	10/23/1987
Cleanup Required:	R
Discharge Cleanup Status:	RA
Disch Cleanup Status Date:	10/09/2000
SRC Action Type:	Not reported
SRC Submit Date:	Not reported
SRC Review Date:	Not reported
SRC Completion Status:	Not reported
SRC Issue Date:	Not reported
SRC Comment:	Not reported

UST:

Facility ID:	8500853
Facility Phone:	(321) 631-2842
Facility Status:	OPEN
Facility Type:	Retail Station
Type Description:	Retail Station
DEP Contrctr Own:	No
Lat/Long (dms):	28 21 19 / 80 44 36
Positioning Method:	GGPS
Region:	STATE

Owner:

Owner Id:	9918
Owner Name:	HESS CORP
Owner Address:	1 HESS PLAZA
Owner Address 2:	ATTN: JANICE FLAHERTY
Owner City,St,Zip:	WOODBRIDGE, NJ 07095
Owner Contact:	JANICE FLAHERTY
Owner Phone:	(732) 750-6350

Tank Id:	1
Tank Location:	UNDERGROUND
Substance:	Unleaded gas

HESS #09244 (Continued) **U001341275**

Content Description: Unleaded Gas
Vessel Indicator: TANK
Gallons: 10000
Install Date: 01-JUL-1966
Status: Removed
Status Date: Not reported

Construction:
Construction Category: Not reported
Construction Description: Not reported

Monitoring:
Monitoring Description: Not reported

Piping:
Piping Category: Not reported
Piping Description: Not reported

Tank Id: 1R1
Tank Location: UNDERGROUND
Substance: Unleaded gas
Content Description: Unleaded Gas
Vessel Indicator: TANK
Gallons: 10000
Install Date: 01-OCT-1987
Status: In service
Status Date: Not reported

Construction:
Construction Category: Primary Construction
Construction Description: Fiberglass

Construction Category: Secondary Containment
Construction Description: Double wall

Construction Category: Overfill/Spill
Construction Description: Spill containment bucket

Construction Category: Overfill/Spill
Construction Description: Flow shut-Off

Monitoring:
Monitoring Description: Electronic monitor dispenser liners

Monitoring Description: Mechanical line leak detector

Monitoring Description: Monitor dbl wall pipe space

Piping:
Piping Category: Miscellaneous Attributes
Piping Description: Dispenser liners

Piping Category: Miscellaneous Attributes
Piping Description: Pressurized piping system

HESS #09244 (Continued) **U001341275**

Piping Category: Secondary Containment
Piping Description: Double wall

Piping Category: Primary Construction
Piping Description: Fiberglass

Tank Id: 2
Tank Location: UNDERGROUND
Substance: Unleaded gas
Content Description: Unleaded Gas
Vessel Indicator: TANK
Gallons: 10000
Install Date: 01-JUL-1966
Status: Removed
Status Date: 31-OCT-1988

Construction:
Construction Category: Not reported
Construction Description: Not reported

Monitoring:
Monitoring Description: Not reported

Piping:
Piping Category: Not reported
Piping Description: Not reported

Tank Id: 2R1
Tank Location: UNDERGROUND
Substance: Unleaded gas
Content Description: Unleaded Gas
Vessel Indicator: TANK
Gallons: 10000
Install Date: 01-OCT-1987
Status: In service
Status Date: Not reported

Construction:
Construction Category: Primary Construction
Construction Description: Fiberglass

Construction Category: Secondary Containment
Construction Description: Double wall

Construction Category: Overfill/Spill
Construction Description: Spill containment bucket

Construction Category: Overfill/Spill
Construction Description: Flow shut-Off

Monitoring:
Monitoring Description: Electronic monitor dispenser liners

Monitoring Description: Mechanical line leak detector

HESS #09244 (Continued) **U001341275**

Monitoring Description: Monitor dbl wall pipe space

Piping:
Piping Category: Secondary Containment
Piping Description: Double wall

Piping Category: Miscellaneous Attributes
Piping Description: Pressurized piping system

Piping Category: Primary Construction
Piping Description: Fiberglass

Piping Category: Miscellaneous Attributes
Piping Description: Dispenser liners

Tank Id: 3
Tank Location: UNDERGROUND
Substance: Leaded gas
Content Description: Leaded Gas
Vessel Indicator: TANK
Gallons: 10000
Install Date: 01-JUL-1966
Status: Removed
Status Date: 31-OCT-1988

Construction:
Construction Category: Not reported
Construction Description: Not reported

Monitoring:
Monitoring Description: Not reported

Piping:
Piping Category: Not reported
Piping Description: Not reported

Tank Id: 3R1
Tank Location: UNDERGROUND
Substance: Unleaded gas
Content Description: Unleaded Gas
Vessel Indicator: TANK
Gallons: 10000
Install Date: 01-OCT-1987
Status: In service
Status Date: Not reported

Construction:
Construction Category: Primary Construction
Construction Description: Fiberglass

Construction Category: Secondary Containment
Construction Description: Double wall

Construction Category: Overfill/Spill
Construction Description: Spill containment bucket

HESS #09244 (Continued) **U001341275**

Construction Category: Overfill/Spill
Construction Description: Flow shut-Off

Monitoring:
Monitoring Description: Electronic monitor dispenser liners

Monitoring Description: Electronic monitor pipe sumps

Monitoring Description: Monitor dbl wall tank space

Monitoring Description: Mechanical line leak detector

Piping:
Piping Category: Secondary Containment
Piping Description: Double wall

Piping Category: Primary Construction
Piping Description: Fiberglass

Piping Category: Miscellaneous Attributes
Piping Description: Pressurized piping system

Piping Category: Miscellaneous Attributes
Piping Description: Dispenser liners

Tank Id: 4
Tank Location: UNDERGROUND
Substance: Vehicular diesel
Content Description: Vehicular Diesel
Vessel Indicator: TANK
Gallons: 10000
Install Date: 01-JUL-1966
Status: Removed
Status Date: 31-OCT-1988

Construction:
Construction Category: Not reported
Construction Description: Not reported

Monitoring:
Monitoring Description: Not reported

Piping:
Piping Category: Not reported
Piping Description: Not reported

Tank Id: 4R1
Tank Location: UNDERGROUND
Substance: Vehicular diesel
Content Description: Vehicular Diesel
Vessel Indicator: TANK
Gallons: 10000
Install Date: 01-OCT-1987
Status: In service

HESS #09244 (Continued) **U001341275**

Status Date: Not reported

Construction:

Construction Category:	Primary Construction
Construction Description:	Fiberglass
Construction Category:	Secondary Containment
Construction Description:	Double wall
Construction Category:	Overfill/Spill
Construction Description:	Spill containment bucket
Construction Category:	Overfill/Spill
Construction Description:	Flow shut-Off

Monitoring:

Monitoring Description:	Annual tightness test/Inventory
Monitoring Description:	Monitor dbl wall tank space
Monitoring Description:	Mechanical line leak detector

Piping:

Piping Category:	Miscellaneous Attributes
Piping Description:	Dispenser liners
Piping Category:	Miscellaneous Attributes
Piping Description:	Pressurized piping system
Piping Category:	Primary Construction
Piping Description:	Fiberglass
Piping Category:	Secondary Containment
Piping Description:	Pipe trench liner

D9 **HUNTLEY JIFFY FOOD STORES #156** **RCRA-SQG** **1000701793**
SW **3990 LAKE DR & KING ST** **FINDS** **FLD984192179**
1/8-1/4 **COCOA, FL 32067**
0.134 mi.
706 ft. **Site 1 of 2 in cluster D**

Relative:
Lower

Actual:
23 ft.

RCRA-SQG:

Date form received by agency:	04/02/1991
Facility name:	HUNTLEY JIFFY FOOD STORES #156
Facility address:	3990 LAKE DR & KING ST COCOA, FL 32067
EPA ID:	FLD984192179
Mailing address:	PO BOX 876 ORANGE PARK, FL 32067 876
Contact:	ROBERT ARENBURGH
Contact address:	PO BOX 876 ORANGE PARK, FL 32067 876
Contact country:	US
Contact telephone:	9042724540
Contact email:	Not reported
EPA Region:	04

HUNTLEY JIFFY FOOD STORES #156 (Continued) **1000701793**

Classification: Small Small Quantity Generator
Description: Handler: generates more than 100 and less than 1000 kg of hazardous waste during any calendar month and accumulates less than 6000 kg of hazardous waste at any time; or generates 100 kg or less of hazardous waste during any calendar month, and accumulates more than 1000 kg of hazardous waste at any time

Owner/Operator Summary:
Owner/operator name: ARENBURGH ROBERT
Owner/operator address: PO BOX 876
ORANGE PARK, FL 32067
Owner/operator country: US
Owner/operator telephone: Not reported
Legal status: Private
Owner/Operator Type: Owner
Owner/Op start date: 10/18/1996
Owner/Op end date: Not reported

Handler Activities Summary:
U.S. Importer of hazardous waste: No
Mixed waste (haz. and radioactive): No
Recycler of hazardous waste: No
Transporter of hazardous waste: No
Treater, storer or disposer of HW: No
Underground injection activity: No
On-site burner exemption: No
Furnace exemption: No
Used oil fuel burner: No
Used oil processor: No
User oil refiner: No
Used oil fuel marketer to burner: No
Used oil Specification marketer: No
Used oil transfer facility: No
Used oil transporter: No
Off-site waste receiver: Commercial status unknown

Violation Status: No violations found

FINDS:

Registry ID: 110007444202

Environmental Interest/Information System
RCRAInfo is a national information system that supports the Resource Conservation and Recovery Act (RCRA) program through the tracking of events and activities related to facilities that generate, transport, and treat, store, or dispose of hazardous waste. RCRAInfo allows RCRA program staff to track the notification, permit, compliance, and corrective action activities required under RCRA.

Florida Environmental System Today Application (FIESTA) Data Maintenance (FDM) system maintains entity, environmental interest and affiliation data for the State of Florida.

10 SSE 1/8-1/4 0.149 mi. 785 ft. — **COCOA CITY-FIRE DEPT STATION #2**, **113 S FISKE BLVD**, **COCOA, FL 32922** — **UST** — **U001342167**, **N/A**

Relative: Lower

Actual: 23 ft.

UST:

Facility ID:	9102641
Facility Phone:	(407) 639-7610
Facility Status:	CLOSED
Facility Type:	Local Government
Type Description:	Local Government
DEP Contrctr Own:	No
Lat/Long (dms):	28 21 20.6700000 / 80 44 32.9200000
Positioning Method:	ADDM
Region:	STATE

Owner:

Owner Id:	4365
Owner Name:	COCOA CITY
Owner Address:	603 BREVARD AVE
Owner Address 2:	Not reported
Owner City,St,Zip:	COCOA, FL 32923
Owner Contact:	RUDY POLOMBO
Owner Phone:	(407) 639-7620

Tank Id:	1
Tank Location:	UNDERGROUND
Substance:	Fuel oil-on site heat
Content Description:	Fuel Oil - Onsite Heat
Vessel Indicator:	TANK
Gallons:	250
Install Date:	01-JUL-1978
Status:	Closed in place
Status Date:	30-JUN-1990

Construction:

Construction Category:	Not reported
Construction Description:	Not reported

Monitoring:

Monitoring Description:	Not reported

Piping:

Piping Category:	Not reported
Piping Description:	Not reported

D11 SW 1/8-1/4 0.151 mi. 798 ft. — **FABRIC OUTLET**, **1100 W KING ST**, **COCOA, FL 32922** — **LUST**, **UST** — **U001341394**, **N/A**

Site 2 of 2 in cluster D

Relative: Lower

Actual: 23 ft.

LUST:

Region:	STATE
Facility Id:	8501222
Facility Status:	CLOSED
Facility Type:	C - Fuel user/Non-retail -

FABRIC OUTLET (Continued) **U001341394**

Facility Phone: (407) 633-0067
Facility Cleanup Rank: 12280
District: Central District
Lat/Long (dms): 28 21 21.8025 / 80 44 42.7229
Section: 032
Township: 24S
Range: 36E
Feature: Not reported
Method: ADDM
Datum: 0
Score: 8
Score Effective Date: 02-24-2005
Score When Ranked: 8
Operator: RUTH ZABOROWSKY
Name Update: Not reported
Address Update: Not reported

Petroleum Cleanup PCT Facility Score:
Highest current score: 8
Facility Cleanup Status: APPL
Srp Stcm Related Party Id: 25024
Fprtc FacParty Related Type Id: ACCOUNT OWNER
Contact: RUTH ZABOROWSKY
Contact Company: ZABOROWSKY, RUTH
Contact Address: 1100 W KING ST
Contact City: COCOA
Contact Stat: FL
Contact Zip: 32926
Phone: 4076330067
Bad Address Ind: N

Discharge Cleanup Summary:
Discharge Date: 12-16-1986
PCT Discharge Combined: Not reported
Cleanup Required: R - CLEANUP REQUIRED
Discharge Cleanup Status: ENTD - ELIGIBLE - NO TASK LEVEL DATA
Disch Cleanup Status Date: 10-09-2000
Cleanup Work Status: INACTIVE
Information Source: E - EDI
Other Source Description: Not reported
Eligibility Indicator: E
Site Manager: Not reported
Site Mgr End Date: Not reported
Tank Office: -

Petroleum Cleanup Program Eligibility:
Facility ID: 8501222
Discharge Date: 12-16-1986
Pct Discharge Combined With: Not reported
Cleanup Required: R - CLEANUP REQUIRED
Discharge Cleanup Status: ENTD - ELIGIBLE - NO TASK LEVEL DATA
Disch Cleanup Status Date: 10-09-2000
Cleanup Work Status: INACTIVE
Information Source: E - EDI
Other Source Description: Not reported
Application Received Date: 12-18-1986
Cleanup Program: E - EARLY DETECTION INCENTIVE
Eligibility Status: 04-01-1987

FABRIC OUTLET (Continued) **U001341394**

Elig Status Date:	04-01-1987
Letter Of Intent Date:	Not reported
Redetermined:	No
Inspection Date:	02-19-1987
Site Manager:	Not reported
Site Mgr End Date:	Not reported
Tank Office:	-
Deductible Amount:	Not reported
Deductible Paid To Date:	$0.00
Co-Pay Amount:	Not reported
Co-Pay Paid To Date:	$0.00
Cap Amount:	Not reported

Contaminated Media:

Discharge Date:	12-16-1986
Pct Discharge Combined With:	Not reported
Cleanup Required:	R - CLEANUP REQUIRED
Discharge Cleanup Status:	ENTD - ELIGIBLE - NO TASK LEVEL DATA
Disch Cleanup Status Date:	10-09-2000
Cleanup Work Status:	INACTIVE
Information Source:	E - EDI
Other Source Description:	Not reported
Elig Indicator:	E - ELIGIBLE
Site Manager:	Not reported
Site Mgr End Date:	Not reported
Tank Office:	-
Contaminated Drinking Wells:	0
Contaminated Monitoring Well:	Yes
Contaminated Soil:	No
Contaminated Surface Water:	No
Contaminated Ground Water:	No
Pollutant:	Z - OTHER NON REGULATED
Pollutant Other Description:	Not reported
Gallons Discharged:	Not reported

Task Information:

District:	CD
Facility ID:	8501222
Facility Status:	CLOSED
Facility Type:	C - Fuel user/Non-retail
County:	BREVARD
County ID:	5
Score Effective Date:	02/24/2005
Cleanup Eligibility Status:	E
Source Effective Date:	Not reported
Discharge Date:	12/16/1986
Cleanup Required:	R
Discharge Cleanup Status:	ENTD
Disch Cleanup Status Date:	10/09/2000
SRC Action Type:	Not reported
SRC Submit Date:	Not reported
SRC Review Date:	Not reported
SRC Completion Status:	Not reported
SRC Issue Date:	Not reported
SRC Comment:	Not reported

UST:

Facility ID: 8501222

FABRIC OUTLET (Continued) **U001341394**

Facility Phone: (407) 633-0067
Facility Status: CLOSED
Facility Type: Fuel User / Non-retail
Type Description: Fuel user/Non-retail
DEP Contrctr Own: No
Lat/Long (dms): 28 21 21.1500000 / 80 44 39.9399999
Positioning Method: ADDM
Region: STATE

Owner:
Owner Id: 25024
Owner Name: ZABOROWSKY, RUTH
Owner Address: 1100 W KING ST
Owner Address 2: Not reported
Owner City,St,Zip: COCOA, FL 32926
Owner Contact: RUTH ZABOROWSKY
Owner Phone: (407) 633-0067

Tank Id: 1
Tank Location: UNDERGROUND
Substance: Leaded gas
Content Description: Leaded Gas
Vessel Indicator: TANK
Gallons: 4000
Install Date: Not reported
Status: Closed in place
Status Date: 31-JUL-1990

Construction:
Construction Category: Not reported
Construction Description: Not reported

Monitoring:
Monitoring Description: Not reported

Piping:
Piping Category: Not reported
Piping Description: Not reported

Tank Id: 2
Tank Location: UNDERGROUND
Substance: Leaded gas
Content Description: Leaded Gas
Vessel Indicator: TANK
Gallons: 3000
Install Date: Not reported
Status: Closed in place
Status Date: 31-JUL-1990

Construction:
Construction Category: Not reported
Construction Description: Not reported

Monitoring:
Monitoring Description: Not reported

FABRIC OUTLET (Continued) **U001341394**

Piping:
Piping Category: Not reported
Piping Description: Not reported

Tank Id: 3
Tank Location: UNDERGROUND
Substance: Unleaded gas
Content Description: Unleaded Gas
Vessel Indicator: TANK
Gallons: 1000
Install Date: Not reported
Status: Closed in place
Status Date: 31-JUL-1990

Construction:
Construction Category: Not reported
Construction Description: Not reported

Monitoring:
Monitoring Description: Not reported

Piping:
Piping Category: Not reported
Piping Description: Not reported

Tank Id: 4
Tank Location: UNDERGROUND
Substance: Unleaded gas
Content Description: Unleaded Gas
Vessel Indicator: TANK
Gallons: 4000
Install Date: Not reported
Status: Closed in place
Status Date: 31-JUL-1990

Construction:
Construction Category: Not reported
Construction Description: Not reported

Monitoring:
Monitoring Description: Not reported

Piping:
Piping Category: Not reported
Piping Description: Not reported

Tank Id: 5
Tank Location: UNDERGROUND
Substance: Vehicular diesel
Content Description: Vehicular Diesel
Vessel Indicator: TANK
Gallons: 3000
Install Date: Not reported

FABRIC OUTLET (Continued) **U001341394**

Status: Closed in place
Status Date: 31-JUL-1990

Construction:
Construction Category: Not reported
Construction Description: Not reported

Monitoring:
Monitoring Description: Not reported

Piping:
Piping Category: Not reported
Piping Description: Not reported

Tank Id: 6
Tank Location: UNDERGROUND
Substance: Waste oil
Content Description: Waste Oil
Vessel Indicator: TANK
Gallons: 287
Install Date: Not reported
Status: Closed in place
Status Date: 31-JUL-1990

Construction:
Construction Category: Not reported
Construction Description: Not reported

Monitoring:
Monitoring Description: Not reported

Piping:
Piping Category: Not reported
Piping Description: Not reported

Tank Id: 7
Tank Location: UNDERGROUND
Substance: Waste oil
Content Description: Waste Oil
Vessel Indicator: TANK
Gallons: 550
Install Date: Not reported
Status: Closed in place
Status Date: 31-JUL-1990

Construction:
Construction Category: Not reported
Construction Description: Not reported

Monitoring:
Monitoring Description: Not reported

Piping:
Piping Category: Not reported

FABRIC OUTLET (Continued) **U001341394**

Piping Description: Not reported

E12 **MANGUM PROPERTY** **LUST U003110291**
SE **922 W KING ST** **UST N/A**
1/8-1/4 **COCOA, FL 32922**
0.167 mi.
880 ft. **Site 1 of 2 in cluster E**

Relative:
Lower

Actual:
23 ft.

LUST:

Region:	STATE
Facility Id:	9202701
Facility Status:	CLOSED
Facility Type:	C - Fuel user/Non-retail -
Facility Phone:	(919) 256-9696
Facility Cleanup Rank:	Not reported
District:	Central District
Lat/Long (dms):	28 21 21.82 / 80 44 32.55
Section:	Not reported
Township:	Not reported
Range:	Not reported
Feature:	Not reported
Method:	ADDM
Datum:	0
Score:	26
Score Effective Date:	11-04-1997
Score When Ranked:	Not reported
Operator:	MANGUM, WILLIAM
Name Update:	Not reported
Address Update:	Not reported

documented
• SW shallow gw flow

Discharge Cleanup Summary:

Discharge Date:	12-05-1991
PCT Discharge Combined:	Not reported
Cleanup Required:	R - CLEANUP REQUIRED
Discharge Cleanup Status:	NFA - NFA COMPLETE
Disch Cleanup Status Date:	02-10-1994
Cleanup Work Status:	COMPLETED
Information Source:	D - DISCHARGE NOTIFICATION
Other Source Description:	Not reported
Eligibility Indicator:	E
Site Manager:	Not reported
Site Mgr End Date:	Not reported
Tank Office:	-

Petroleum Cleanup Program Eligibility:

Facility ID:	9202701
Discharge Date:	12-05-1991
Pct Discharge Combined With:	Not reported
Cleanup Required:	R - CLEANUP REQUIRED
Discharge Cleanup Status:	NFA - NFA COMPLETE
Disch Cleanup Status Date:	02-10-1994
Cleanup Work Status:	COMPLETED
Information Source:	D - DISCHARGE NOTIFICATION
Other Source Description:	Not reported
Application Received Date:	06-28-1996
Cleanup Program:	A - ABANDONED TANK RESTORATION PROGRAM
Eligibility Status:	07-08-1996
Elig Status Date:	07-08-1996

MANGUM PROPERTY (Continued) **U003110291**

Letter Of Intent Date:	06-28-1996
Redetermined:	No
Inspection Date:	10-23-1991
Site Manager:	Not reported
Site Mgr End Date:	Not reported
Tank Office:	-
Deductible Amount:	$500.00
Deductible Paid To Date:	$500.00
Co-Pay Amount:	$0.00
Co-Pay Paid To Date:	$0.00
Cap Amount:	Not reported

Contaminated Media:

Discharge Date:	12-05-1991
Pct Discharge Combined With:	Not reported
Cleanup Required:	R - CLEANUP REQUIRED
Discharge Cleanup Status:	NFA - NFA COMPLETE
Disch Cleanup Status Date:	02-10-1994
Cleanup Work Status:	COMPLETED
Information Source:	D - DISCHARGE NOTIFICATION
Other Source Description:	Not reported
Elig Indicator:	E - ELIGIBLE
Site Manager:	Not reported
Site Mgr End Date:	Not reported
Tank Office:	-
Contaminated Drinking Wells:	0
Contaminated Monitoring Well:	Yes
Contaminated Soil:	Yes
Contaminated Surface Water:	No
Contaminated Ground Water:	Yes
Pollutant:	B - UNLEADED GAS
Pollutant Other Description:	Not reported
Gallons Discharged:	Not reported

Task Information:

District:	CD
Facility ID:	9202701
Facility Status:	CLOSED
Facility Type:	C - Fuel user/Non-retail
County:	BREVARD
County ID:	5
Score Effective Date:	11/04/1997
Cleanup Eligibility Status:	P
Source Effective Date:	2/10/1994
Discharge Date:	12/5/1991
Cleanup Required:	R
Discharge Cleanup Status:	NFA
Disch Cleanup Status Date:	02/10/1994
SRC Action Type:	NFA
SRC Submit Date:	1/7/1994
SRC Review Date:	1/20/1994
SRC Completion Status:	A
SRC Issue Date:	2/10/1994
SRC Comment:	Not reported

UST:

Facility ID:	9202701
Facility Phone:	(919) 256-9696

MANGUM PROPERTY (Continued) **U003110291**

Facility Status: CLOSED
Facility Type: Fuel User / Non-retail
Type Description: Fuel user/Non-retail
DEP Contrctr Own: No
Lat/Long (dms): 28 21 21.23 / 80 44 29.5
Positioning Method: ADDM
Region: STATE

Owner:
Owner Id: 13487
Owner Name: MANGUM, WILLIAM
Owner Address: PO BOX 895
Owner Address 2: Not reported
Owner City,St,Zip: WRIGHTSVILLE BEACH, NC 28480
Owner Contact: WILLIAM MANGUM
Owner Phone: (919) 256-9696

Tank Id: 1
Tank Location: UNDERGROUND
Substance: Waste oil
Content Description: Waste Oil
Vessel Indicator: TANK
Gallons: 550
Install Date: Not reported
Status: Removed
Status Date: 30-NOV-1991

Construction:
Construction Category: Not reported
Construction Description: Not reported

Monitoring:
Monitoring Description: Not reported

Piping:
Piping Category: Not reported
Piping Description: Not reported

Tank Id: 2
Tank Location: UNDERGROUND
Substance: Kerosene
Content Description: Kerosene
Vessel Indicator: TANK
Gallons: 550
Install Date: Not reported
Status: Removed
Status Date: 30-NOV-1991

Construction:
Construction Category: Not reported
Construction Description: Not reported

Monitoring:
Monitoring Description: Not reported

MANGUM PROPERTY (Continued) **U003110291**

Piping:
Piping Category: Not reported
Piping Description: Not reported

Tank Id: 3
Tank Location: UNDERGROUND
Substance: Leaded gas
Content Description: Leaded Gas
Vessel Indicator: TANK
Gallons: 1000
Install Date: Not reported
Status: Removed
Status Date: 30-NOV-1991

Construction:
Construction Category: Not reported
Construction Description: Not reported

Monitoring:
Monitoring Description: Not reported

Piping:
Piping Category: Not reported
Piping Description: Not reported

Tank Id: 4
Tank Location: UNDERGROUND
Substance: Leaded gas
Content Description: Leaded Gas
Vessel Indicator: TANK
Gallons: 1000
Install Date: Not reported
Status: Removed
Status Date: 30-NOV-1991

Construction:
Construction Category: Not reported
Construction Description: Not reported

Monitoring:
Monitoring Description: Not reported

Piping:
Piping Category: Not reported
Piping Description: Not reported

Tank Id: 5
Tank Location: UNDERGROUND
Substance: Leaded gas
Content Description: Leaded Gas
Vessel Indicator: TANK
Gallons: 1000
Install Date: Not reported

MANGUM PROPERTY (Continued) **U003110291**

Status: Removed
Status Date: 30-NOV-1991

Construction:
Construction Category: Not reported
Construction Description: Not reported

Monitoring:
Monitoring Description: Not reported

Piping:
Piping Category: Not reported
Piping Description: Not reported

Tank Id: 6
Tank Location: UNDERGROUND
Substance: Leaded gas
Content Description: Leaded Gas
Vessel Indicator: TANK
Gallons: 2000
Install Date: Not reported
Status: Removed
Status Date: 30-NOV-1991

Construction:
Construction Category: Not reported
Construction Description: Not reported

Monitoring:
Monitoring Description: Not reported

Piping:
Piping Category: Not reported
Piping Description: Not reported

13
SW
1/8-1/4
0.171 mi.
905 ft.

CHEVRON
1133 W KING ST
COCOA, FL 32922

LUST **U003109874**
UST **N/A**

Relative:
Lower

Actual:
23 ft.

LUST:
Region: STATE
Facility Id: 9101207
Facility Status: CLOSED
Facility Type: C - Fuel user/Non-retail -
Facility Phone: (407) 633-9055
Facility Cleanup Rank: 12937
District: Central District
Lat/Long (dms): 28 21 19.5036 / 80 44 47.3878
Section: Not reported
Township: Not reported
Range: Not reported
Feature: Not reported
Method: ADDM

too far SW

CHEVRON (Continued) **U003109874**

Datum: 0
Score: 6
Score Effective Date: 11-04-1997
Score When Ranked: 6
Operator: WITTEKING ENTERPRISES INC
Name Update: Not reported
Address Update: Not reported

Petroleum Cleanup PCT Facility Score:
Highest current score: 6
Facility Cleanup Status: APPL
Srp Stcm Related Party Id: 24246
Fprtc FacParty Related Type Id: ACCOUNT OWNER
Contact: GARY WITTEKIND
Contact Company: WITTEKIND ENTERPRISES INC
Contact Address: 1225 W KING ST
Contact City: COCOA
Contact Stat: FL
Contact Zip: 32922
Phone: 4076339055
Bad Address Ind: N

Discharge Cleanup Summary:
Discharge Date: 03-25-1991
PCT Discharge Combined: Not reported
Cleanup Required: R - CLEANUP REQUIRED
Discharge Cleanup Status: PNTD - PARTIAL ELIGIBILITY - NO TASK LEVEL DATA
Disch Cleanup Status Date: 10-09-2000
Cleanup Work Status: INACTIVE
Information Source: A - ABANDONED TANK RESTORATION
Other Source Description: Not reported
Eligibility Indicator: E
Site Manager: Not reported
Site Mgr End Date: Not reported
Tank Office: -

Petroleum Cleanup Program Eligibility:
Facility ID: 9101207
Discharge Date: 03-25-1991
Pct Discharge Combined With: Not reported
Cleanup Required: R - CLEANUP REQUIRED
Discharge Cleanup Status: PNTD - PARTIAL ELIGIBILITY - NO TASK LEVEL DATA
Disch Cleanup Status Date: 10-09-2000
Cleanup Work Status: INACTIVE
Information Source: A - ABANDONED TANK RESTORATION
Other Source Description: Not reported
Application Received Date: 03-26-1991
Cleanup Program: A - ABANDONED TANK RESTORATION PROGRAM
Eligibility Status: 12-17-1991
Elig Status Date: 12-17-1991
Letter Of Intent Date: Not reported
Redetermined: No
Inspection Date: 04-22-1991
Site Manager: Not reported
Site Mgr End Date: Not reported
Tank Office: -
Deductible Amount: $500.00
Deductible Paid To Date: $0.00

CHEVRON (Continued) **U003109874**

Co-Pay Amount:	$0.00
Co-Pay Paid To Date:	$0.00
Cap Amount:	Not reported

Contaminated Media:

Discharge Date:	03-25-1991
Pct Discharge Combined With:	Not reported
Cleanup Required:	R - CLEANUP REQUIRED
Discharge Cleanup Status:	PNTD - PARTIAL ELIGIBILITY - NO TASK LEVEL DATA
Disch Cleanup Status Date:	10-09-2000
Cleanup Work Status:	INACTIVE
Information Source:	A - ABANDONED TANK RESTORATION
Other Source Description:	Not reported
Elig Indicator:	E - ELIGIBLE
Site Manager:	Not reported
Site Mgr End Date:	Not reported
Tank Office:	-
Contaminated Drinking Wells:	0
Contaminated Monitoring Well:	No
Contaminated Soil:	Yes
Contaminated Surface Water:	No
Contaminated Ground Water:	No
Pollutant:	A - LEADED GAS
Pollutant Other Description:	Not reported
Gallons Discharged:	Not reported
Discharge Date:	03-25-1991
Pct Discharge Combined With:	Not reported
Cleanup Required:	R - CLEANUP REQUIRED
Discharge Cleanup Status:	PNTD - PARTIAL ELIGIBILITY - NO TASK LEVEL DATA
Disch Cleanup Status Date:	10-09-2000
Cleanup Work Status:	INACTIVE
Information Source:	A - ABANDONED TANK RESTORATION
Other Source Description:	Not reported
Elig Indicator:	E - ELIGIBLE
Site Manager:	Not reported
Site Mgr End Date:	Not reported
Tank Office:	-
Contaminated Drinking Wells:	0
Contaminated Monitoring Well:	No
Contaminated Soil:	Yes
Contaminated Surface Water:	No
Contaminated Ground Water:	No
Pollutant:	B - UNLEADED GAS
Pollutant Other Description:	Not reported
Gallons Discharged:	Not reported

Task Information:

District:	CD
Facility ID:	9101207
Facility Status:	CLOSED
Facility Type:	C - Fuel user/Non-retail
County:	BREVARD
County ID:	5
Score Effective Date:	11/04/1997
Cleanup Eligibility Status:	P
Source Effective Date:	Not reported
Discharge Date:	3/25/1991
Cleanup Required:	R

CHEVRON (Continued) **U003109874**

Discharge Cleanup Status: PNTD
Disch Cleanup Status Date: 10/09/2000
SRC Action Type: Not reported
SRC Submit Date: Not reported
SRC Review Date: Not reported
SRC Completion Status: Not reported
SRC Issue Date: Not reported
SRC Comment: Not reported

UST:
Facility ID: 9101207
Facility Phone: (407) 633-9055
Facility Status: CLOSED
Facility Type: Fuel User / Non-retail
Type Description: Fuel user/Non-retail
DEP Contrctr Own: No
Lat/Long (dms): 28 21 20.6200000 / 80 44 42.43
Positioning Method: ADDM
Region: STATE

Owner:
Owner Id: 24246
Owner Name: WITTEKIND ENTERPRISES INC
Owner Address: 1225 W KING ST
Owner Address 2: Not reported
Owner City,St,Zip: COCOA, FL 32922
Owner Contact: GARY WITTEKIND
Owner Phone: (407) 633-9055

Tank Id: 1
Tank Location: UNDERGROUND
Substance: Unknown/Not reported
Content Description: Unknown/Not Reported
Vessel Indicator: TANK
Gallons: 888
Install Date: Not reported
Status: Removed
Status Date: 31-DEC-1973

Construction:
Construction Category: Not reported
Construction Description: Not reported

Monitoring:
Monitoring Description: Not reported

Piping:
Piping Category: Not reported
Piping Description: Not reported

Map ID Direction Distance Elevation	Site	Database(s)	EDR ID Number EPA ID Number
E14 SE 1/8-1/4 0.172 mi. 910 ft.	**JOY FOODS #704 923 KING ST COCOA, FL 32922**	**RCRA-SQG FINDS LUST UST**	**1001076080 FLR000009647**

Site 2 of 2 in cluster E

Relative: Lower

Actual: 23 ft.

RCRA-SQG:

Date form received by agency:	10/05/1995
Facility name:	JOY FOODS #704
Facility address:	923 KING ST COCOA, FL 329228613
EPA ID:	FLR000009647
Contact:	NON NOTIFIER
Contact address:	923 KING ST COCOA, FL 329228613
Contact country:	US
Contact telephone:	9999999999
Contact email:	Not reported
EPA Region:	04
Land type:	Private
Classification:	Small Small Quantity Generator
Description:	Handler: generates more than 100 and less than 1000 kg of hazardous waste during any calendar month and accumulates less than 6000 kg of hazardous waste at any time; or generates 100 kg or less of hazardous waste during any calendar month, and accumulates more than 1000 kg of hazardous waste at any time

Owner/Operator Summary:

Owner/operator name:	NON NOTIFIER
Owner/operator address:	923 KING ST COCOA, FL 32922
Owner/operator country:	US
Owner/operator telephone:	Not reported
Legal status:	Private
Owner/Operator Type:	Owner
Owner/Op start date:	10/18/1996
Owner/Op end date:	Not reported

Handler Activities Summary:

U.S. importer of hazardous waste:	No
Mixed waste (haz. and radioactive):	No
Recycler of hazardous waste:	No
Transporter of hazardous waste:	No
Treater, storer or disposer of HW:	No
Underground injection activity:	No
On-site burner exemption:	No
Furnace exemption:	No
Used oil fuel burner:	No
Used oil processor:	No
User oil refiner:	No
Used oil fuel marketer to burner:	No
Used oil Specification marketer:	No
Used oil transfer facility:	No
Used oil transporter:	No
Off-site waste receiver:	Commercial status unknown

Violation Status: No violations found

JOY FOODS #704 (Continued) **1001076080**

Evaluation Action Summary:

Evaluation date:	08/22/1995
Evaluation:	COMPLIANCE EVALUATION INSPECTION ON-SITE
Area of violation:	Not reported
Date achieved compliance:	Not reported
Evaluation lead agency:	State

Evaluation date:	08/08/1995
Evaluation:	COMPLIANCE EVALUATION INSPECTION ON-SITE
Area of violation:	Not reported
Date achieved compliance:	Not reported
Evaluation lead agency:	State

FINDS:

Registry ID: 110005631799

Environmental Interest/Information System

RCRAInfo is a national information system that supports the Resource Conservation and Recovery Act (RCRA) program through the tracking of events and activities related to facilities that generate, transport, and treat, store, or dispose of hazardous waste. RCRAInfo allows RCRA program staff to track the notification, permit, compliance, and corrective action activities required under RCRA.

Florida Environmental System Today Application (FIESTA) Data Maintenance (FDM) system maintains entity, environmental interest and affiliation data for the State of Florida.

LUST:

Region:	STATE
Facility Id:	8500923
Facility Status:	OPEN
Facility Type:	A - Retail Station -
Facility Phone:	(321) 690-0807
Facility Cleanup Rank:	14364
District:	Central District
Lat/Long (dms):	28 21 19.627 / 80 44 31.6582
Section:	031
Township:	24S
Range:	36E
Feature:	Not reported
Method:	GGPS
Datum:	0
Score:	5
Score Effective Date:	06-05-2003
Score When Ranked:	5
Operator:	RAJ SHAH
Name Update:	11-22-2004
Address Update:	11-22-2004

Petroleum Cleanup PCT Facility Score:

Highest current score:	5
Facility Cleanup Status:	ONGO
Srp Stcm Related Party Id:	44503
Fprtc FacParty Related Type Id:	ACCOUNT OWNER

JOY FOODS #704 (Continued) **1001076080**

Contact:	RAJ SHAH
Contact Company:	UNITED PETROLEUM INVESTMENTS INC
Contact Address:	402-A HIGHPOINT DR #201
Contact City:	COCOA
Contact Stat:	FL
Contact Zip:	32926
Phone:	3216900807
Bad Address Ind:	N

Discharge Cleanup Summary:

Discharge Date:	05-06-1987
PCT Discharge Combined:	Not reported
Cleanup Required:	R - CLEANUP REQUIRED
Discharge Cleanup Status:	RAP - RAP ONGOING
Disch Cleanup Status Date:	10-09-2000
Cleanup Work Status:	ACTIVE
Information Source:	E - EDI
Other Source Description:	Not reported
Eligibility Indicator:	E
Site Manager:	Not reported
Site Mgr End Date:	Not reported
Tank Office:	-

Petroleum Cleanup Program Eligibility:

Facility ID:	8500923
Discharge Date:	05-06-1987
Pct Discharge Combined With:	Not reported
Cleanup Required:	R - CLEANUP REQUIRED
Discharge Cleanup Status:	RAP - RAP ONGOING
Disch Cleanup Status Date:	10-09-2000
Cleanup Work Status:	ACTIVE
Information Source:	E - EDI
Other Source Description:	Not reported
Application Received Date:	05-26-1987
Cleanup Program:	E - EARLY DETECTION INCENTIVE
Eligibility Status:	06-24-1993
Elig Status Date:	06-24-1993
Letter Of Intent Date:	05-05-1993
Redetermined:	No
Inspection Date:	07-09-1987
Site Manager:	Not reported
Site Mgr End Date:	Not reported
Tank Office:	-
Deductible Amount:	Not reported
Deductible Paid To Date:	$0.00
Co-Pay Amount:	Not reported
Co-Pay Paid To Date:	$0.00
Cap Amount:	Not reported

Contaminated Media:

Discharge Date:	05-06-1987
Pct Discharge Combined With:	Not reported
Cleanup Required:	R - CLEANUP REQUIRED
Discharge Cleanup Status:	RAP - RAP ONGOING
Disch Cleanup Status Date:	10-09-2000
Cleanup Work Status:	ACTIVE
Information Source:	E - EDI
Other Source Description:	Not reported

JOY FOODS #704 (Continued) **1001076080**

Elig Indicator:	E - ELIGIBLE
Site Manager:	Not reported
Site Mgr End Date:	Not reported
Tank Office:	-
Contaminated Drinking Wells:	0
Contaminated Monitoring Well:	Yes
Contaminated Soil:	Yes
Contaminated Surface Water:	No
Contaminated Ground Water:	Yes
Pollutant:	Z - OTHER NON REGULATED
Pollutant Other Description:	Not reported
Gallons Discharged:	Not reported

Task Information:

District:	CD
Facility ID:	8500923
Facility Status:	OPEN
Facility Type:	A - Retail Station
County:	BREVARD
County ID:	5
Score Effective Date:	06/05/2003
Cleanup Eligibility Status:	E
Source Effective Date:	Not reported
Discharge Date:	5/6/1987
Cleanup Required:	R
Discharge Cleanup Status:	RAP
Disch Cleanup Status Date:	10/09/2000
SRC Action Type:	Not reported
SRC Submit Date:	Not reported
SRC Review Date:	Not reported
SRC Completion Status:	Not reported
SRC Issue Date:	Not reported
SRC Comment:	Not reported

UST:

Facility ID:	8500923
Facility Phone:	(321) 690-0807
Facility Status:	OPEN
Facility Type:	Retail Station
Type Description:	Retail Station
DEP Contrctr Own:	No
Lat/Long (dms):	28 21 20 / 80 44 32
Positioning Method:	GGPS
Region:	STATE

Owner:

Owner Id:	44503
Owner Name:	UNITED PETROLEUM INVESTMENTS INC
Owner Address:	402-A HIGHPOINT DR #201
Owner Address 2:	ATTN: RAJ SHAH
Owner City,St,Zip:	COCOA, FL 32926
Owner Contact:	RAJ SHAH
Owner Phone:	(321) 690-0807

Tank Id:	1
Tank Location:	UNDERGROUND
Substance:	Leaded gas

JOY FOODS #704 (Continued) **1001076080**

Content Description: Leaded Gas
Vessel Indicator: TANK
Gallons: 6000
Install Date: 01-NOV-1975
Status: Removed
Status Date: 28-FEB-1991

Construction:
Construction Category: Not reported
Construction Description: Not reported

Monitoring:
Monitoring Description: Not reported

Piping:
Piping Category: Not reported
Piping Description: Not reported

Tank Id: 2
Tank Location: UNDERGROUND
Substance: Gasohol
Content Description: Gasohol
Vessel Indicator: TANK
Gallons: 10000
Install Date: 01-NOV-1975
Status: Removed
Status Date: 28-FEB-1991

Construction:
Construction Category: Not reported
Construction Description: Not reported

Monitoring:
Monitoring Description: Not reported

Piping:
Piping Category: Not reported
Piping Description: Not reported

Tank Id: 3
Tank Location: UNDERGROUND
Substance: Gasohol
Content Description: Gasohol
Vessel Indicator: TANK
Gallons: 10000
Install Date: 01-NOV-1975
Status: Removed
Status Date: 28-FEB-1991

Construction:
Construction Category: Not reported
Construction Description: Not reported

Monitoring:

JOY FOODS #704 (Continued) **1001076080**

Monitoring Description: Not reported

Piping:
Piping Category: Not reported
Piping Description: Not reported

Tank Id: 4
Tank Location: UNDERGROUND
Substance: Unleaded gas
Content Description: Unleaded Gas
Vessel Indicator: TANK
Gallons: 12000
Install Date: 01-JAN-1994
Status: In service
Status Date: Not reported

Construction:
Construction Category: Primary Construction
Construction Description: Fiberglass clad steel

Construction Category: Secondary Containment
Construction Description: Double wall

Construction Category: Miscellaneous Attributes
Construction Description: Compartmented

Construction Category: Overfill/Spill
Construction Description: Spill containment bucket

Construction Category: Overfill/Spill
Construction Description: Flow shut-Off

Monitoring:
Monitoring Description: Monitor dbl wall pipe space

Monitoring Description: Visual inspect pipe sumps

Monitoring Description: Visual inspect dispenser liners

Monitoring Description: Monitor dbl wall tank space

Piping:
Piping Category: Miscellaneous Attributes
Piping Description: Suction piping system

Piping Category: Secondary Containment
Piping Description: Double wall

15 SSE 1/8-1/4 0.213 mi. 1127 ft. | **MAGNOLIA POINTE DEVELOPMENT PROPERTY**
935 STONE STREET
COCOA, FL 32922 | **US BROWNFIELDS** | **1007881733**
N/A

Relative:
Lower

Actual:
22 ft.

US BROWNFIELDS:

Recipient name:	Cocoa, City of
Project name:	Cocoa, FL (A03)
Property name:	Magnolia Pointe Development Property
Parcel #:	24-36-32-05-0000B.0-0001.00
Parcel size:	13.39
Latitude:	28.3548
Longitude:	-80.7417
Region:	4
HCM label:	Address Matching-House Number
Map scale:	1:24,000
Point of reference:	Entrance Point of a Facility or Station
Datum:	World Geodetic System of 1984
ICREQ date:	Not reported
ACRES property ID:	15278
Start date:	7/1/2004
Completed date:	7/1/2004
Accomplishment type:	Phase I Environmental Assessment
Accomplishment (acres):	Not reported
Ownership entity:	Not reported
Current use:	Public housing, elderly nursing facility
Current owner:	Housing Authority of the City of Cocoa
Future use:	Not reported
Past use flag:	Not reported
Future use flag:	Not reported
Cleanup required:	Not reported
Proprietary controls:	Not reported
Gov. control:	Not reported
Enforcement permit tools:	Not reported
Info. devices:	Not reported
Video available:	No
Photo available:	Yes
Usage type:	Not reported
Not in state/tribal program:	Not reported
IC data address:	Not reported
IC in place date:	Not reported
IC in place flag:	Unknown
IC required flag:	Not reported
NFA issue date:	Not reported
State and tribal program date:	Not reported
State and tribal program ID:	Not reported
Air contaminated:	Not reported
Air cleaned:	Not reported
Asbestos found:	Not reported
Asbestos cleaned:	Not reported
Controled substance found:	Not reported
Controled substance cleaned:	Not reported
Drinking water affected:	Not reported
Drinking water cleaned:	Not reported
Groundwater affected:	Not reported
Groundwater cleaned:	Not reported
Lead contaminant found:	Not reported
Lead cleaned up:	Not reported

MAGNOLIA POINTE DEVELOPMENT PROPERTY (Continued) **1007881733**

None found:	Not reported
None cleaned up:	Not reported
No media found:	Not reported
No media cleaned up:	Not reported
Other found:	Not reported
Other cleaned up:	Not reported
Other metals found:	Not reported
Other metals cleaned:	Not reported
PAHs found:	Not reported
PAHs cleaned up:	Not reported
PCBs found:	Not reported
PCBs cleaned up:	Not reported
Petro products found:	Not reported
Petro products cleaned:	Not reported
Sediments found:	Not reported
Sediments cleaned:	Not reported
Soil affected:	Not reported
Soil cleaned up:	Not reported
Surface water affected:	Not reported
Surface water cleaned:	Not reported
Unknown found:	Not reported
Unknwon cleaned:	Not reported
Unknown media:	Not reported
Unknown media cleaned:	Not reported
VOCs found:	Not reported
VOCs cleaned:	Not reported

Recipient name:	Cocoa, City of
Project name:	Cocoa, FL (A03)
Property name:	Magnolia Pointe Development Property
Parcel #:	24-36-32-05-0000B.0-0001.00
Parcel size:	13.39
Latitude:	28.3548
Longitude:	-80.7417
Region:	4
HCM label:	Address Matching-House Number
Map scale:	1:24,000
Point of reference:	Entrance Point of a Facility or Station
Datum:	World Geodetic System of 1984
ICREQ date:	Not reported
ACRES property ID:	15278
Start date:	11/1/2004
Completed date:	11/1/2004
Accomplishment type:	Phase II Environmental Assessment
Accomplishment (acres):	Not reported
Ownership entity:	Not reported
Current use:	Public housing, elderly nursing facility
Current owner:	Housing Authority of the City of Cocoa
Future use:	Not reported
Past use flag:	Not reported
Future use flag:	Not reported
Cleanup required:	Not reported
Proprietary controls:	Not reported
Gov. control:	Not reported
Enforcement permit tools:	Not reported
Info. devices:	Not reported
Video available:	No

MAGNOLIA POINTE DEVELOPMENT PROPERTY (Continued) **1007881733**

Photo available:	Yes
Usage type:	Not reported
Not in state/tribal program:	Not reported
IC data address:	Not reported
IC in place date:	Not reported
IC in place flag:	Unknown
IC required flag:	Not reported
NFA issue date:	Not reported
State and tribal program date:	Not reported
State and tribal program ID:	Not reported
Air contaminated:	Not reported
Air cleaned:	Not reported
Asbestos found:	Not reported
Asbestos cleaned:	Not reported
Controled substance found:	Not reported
Controled substance cleaned:	Not reported
Drinking water affected:	Not reported
Drinking water cleaned:	Not reported
Groundwater affected:	Not reported
Groundwater cleaned:	Not reported
Lead contaminant found:	Not reported
Lead cleaned up:	Not reported
None found:	Not reported
None cleaned up:	Not reported
No media found:	Not reported
No media cleaned up:	Not reported
Other found:	Not reported
Other cleaned up:	Not reported
Other metals found:	Not reported
Other metals cleaned:	Not reported
PAHs found:	Not reported
PAHs cleaned up:	Not reported
PCBs found:	Not reported
PCBs cleaned up:	Not reported
Petro products found:	Not reported
Petro products cleaned:	Not reported
Sediments found:	Not reported
Sediments cleaned:	Not reported
Soil affected:	Not reported
Soil cleaned up:	Not reported
Surface water affected:	Not reported
Surface water cleaned:	Not reported
Unknown found:	Not reported
Unknwon cleaned:	Not reported
Unknown media:	Not reported
Unknown media cleaned:	Not reported
VOCs found:	Not reported
VOCs cleaned:	Not reported

Property Description: Public housing

16 East 1/8-1/4 0.230 mi. 1213 ft. | **LEE MOTORS**
801 PEACHTREE ST
COCOA, FL | **LUST** | **U001377100**
UST | **N/A**

Relative: Lower

Actual: 21 ft.

too far E

LUST:

Region:	STATE
Facility Id:	9201862
Facility Status:	CLOSED
Facility Type:	C - Fuel user/Non-retail -
Facility Phone:	(407) 639-7400
Facility Cleanup Rank:	12937
District:	Central District
Lat/Long (dms):	28 21 26.6778 / 80 44 19.4722
Section:	Not reported
Township:	Not reported
Range:	Not reported
Feature:	Not reported
Method:	UNVR
Datum:	0
Score:	6
Score Effective Date:	11-04-1997
Score When Ranked:	6
Operator:	STEVE LEE
Name Update:	Not reported
Address Update:	Not reported

Petroleum Cleanup PCT Facility Score:

Highest current score:	6
Facility Cleanup Status:	APPL
Srp Stcm Related Party Id:	12783
Fprtc FacParty Related Type Id:	ACCOUNT OWNER
Contact:	STEVE LEE
Contact Company:	LEE, STEVE
Contact Address:	PO BOX 8177
Contact City:	COCOA
Contact Stat:	FL
Contact Zip:	32924
Phone:	4076397400
Bad Address Ind:	N

Discharge Cleanup Summary:

Discharge Date:	05-20-1992
PCT Discharge Combined:	Not reported
Cleanup Required:	R - CLEANUP REQUIRED
Discharge Cleanup Status:	PNTD - PARTIAL ELIGIBILITY - NO TASK LEVEL DATA
Disch Cleanup Status Date:	10-09-2000
Cleanup Work Status:	INACTIVE
Information Source:	D - DISCHARGE NOTIFICATION
Other Source Description:	Not reported
Eligibility Indicator:	E
Site Manager:	Not reported
Site Mgr End Date:	Not reported
Tank Office:	-

Petroleum Cleanup Program Eligibility:

Facility ID:	9201862
Discharge Date:	05-20-1992
Pct Discharge Combined With:	Not reported

LEE MOTORS (Continued) **U001377100**

Cleanup Required:	R - CLEANUP REQUIRED
Discharge Cleanup Status:	PNTD - PARTIAL ELIGIBILITY - NO TASK LEVEL DATA
Disch Cleanup Status Date:	10-09-2000
Cleanup Work Status:	INACTIVE
Information Source:	D - DISCHARGE NOTIFICATION
Other Source Description:	Not reported
Application Received Date:	06-23-1992
Cleanup Program:	A - ABANDONED TANK RESTORATION PROGRAM
Eligibility Status:	07-16-1993
Elig Status Date:	07-16-1993
Letter Of Intent Date:	06-23-1992
Redetermined:	No
Inspection Date:	06-30-1992
Site Manager:	Not reported
Site Mgr End Date:	Not reported
Tank Office:	-
Deductible Amount:	$500.00
Deductible Paid To Date:	$0.00
Co-Pay Amount:	$0.00
Co-Pay Paid To Date:	$0.00
Cap Amount:	Not reported

Contaminated Media:

Discharge Date:	05-20-1992
Pct Discharge Combined With:	Not reported
Cleanup Required:	R - CLEANUP REQUIRED
Discharge Cleanup Status:	PNTD - PARTIAL ELIGIBILITY - NO TASK LEVEL DATA
Disch Cleanup Status Date:	10-09-2000
Cleanup Work Status:	INACTIVE
Information Source:	D - DISCHARGE NOTIFICATION
Other Source Description:	Not reported
Elig Indicator:	E - ELIGIBLE
Site Manager:	Not reported
Site Mgr End Date:	Not reported
Tank Office:	-
Contaminated Drinking Wells:	0
Contaminated Monitoring Well:	No
Contaminated Soil:	Yes
Contaminated Surface Water:	No
Contaminated Ground Water:	No
Pollutant:	A - LEADED GAS
Pollutant Other Description:	Not reported
Gallons Discharged:	Not reported
Discharge Date:	05-20-1992
Pct Discharge Combined With:	Not reported
Cleanup Required:	R - CLEANUP REQUIRED
Discharge Cleanup Status:	PNTD - PARTIAL ELIGIBILITY - NO TASK LEVEL DATA
Disch Cleanup Status Date:	10-09-2000
Cleanup Work Status:	INACTIVE
Information Source:	D - DISCHARGE NOTIFICATION
Other Source Description:	Not reported
Elig Indicator:	E - ELIGIBLE
Site Manager:	Not reported
Site Mgr End Date:	Not reported
Tank Office:	-
Contaminated Drinking Wells:	0
Contaminated Monitoring Well:	No
Contaminated Soil:	Yes

LEE MOTORS (Continued) **U001377100**

Contaminated Surface Water:	No
Contaminated Ground Water:	No
Pollutant:	B - UNLEADED GAS
Pollutant Other Description:	Not reported
Gallons Discharged:	Not reported
Discharge Date:	05-20-1992
Pct Discharge Combined With:	Not reported
Cleanup Required:	R - CLEANUP REQUIRED
Discharge Cleanup Status:	PNTD - PARTIAL ELIGIBILITY - NO TASK LEVEL DATA
Disch Cleanup Status Date:	10-09-2000
Cleanup Work Status:	INACTIVE
Information Source:	D - DISCHARGE NOTIFICATION
Other Source Description:	Not reported
Elig Indicator:	E - ELIGIBLE
Site Manager:	Not reported
Site Mgr End Date:	Not reported
Tank Office:	-
Contaminated Drinking Wells:	0
Contaminated Monitoring Well:	No
Contaminated Soil:	Yes
Contaminated Surface Water:	No
Contaminated Ground Water:	No
Pollutant:	K - KEROSENE
Pollutant Other Description:	Not reported
Gallons Discharged:	Not reported
Discharge Date:	05-20-1992
Pct Discharge Combined With:	Not reported
Cleanup Required:	R - CLEANUP REQUIRED
Discharge Cleanup Status:	PNTD - PARTIAL ELIGIBILITY - NO TASK LEVEL DATA
Disch Cleanup Status Date:	10-09-2000
Cleanup Work Status:	INACTIVE
Information Source:	D - DISCHARGE NOTIFICATION
Other Source Description:	Not reported
Elig Indicator:	E - ELIGIBLE
Site Manager:	Not reported
Site Mgr End Date:	Not reported
Tank Office:	-
Contaminated Drinking Wells:	0
Contaminated Monitoring Well:	No
Contaminated Soil:	Yes
Contaminated Surface Water:	No
Contaminated Ground Water:	No
Pollutant:	L - WASTE OIL
Pollutant Other Description:	Not reported
Gallons Discharged:	Not reported

Task Information:

District:	CD
Facility ID:	9201862
Facility Status:	CLOSED
Facility Type:	C - Fuel user/Non-retail
County:	BREVARD
County ID:	5
Score Effective Date:	11/04/1997
Cleanup Eligibility Status:	P
Source Effective Date:	Not reported
Discharge Date:	5/20/1992
Cleanup Required:	R

LEE MOTORS (Continued) **U001377100**

Discharge Cleanup Status: PNTD
Disch Cleanup Status Date: 10/09/2000
SRC Action Type: Not reported
SRC Submit Date: Not reported
SRC Review Date: Not reported
SRC Completion Status: Not reported
SRC Issue Date: Not reported
SRC Comment: Not reported

UST:
Facility ID: 9201862
Facility Phone: (407) 639-7400
Facility Status: CLOSED
Facility Type: Fuel User / Non-retail
Type Description: Fuel user/Non-retail
DEP Contrctr Own: No
Lat/Long (dms): 28 21 24 / 80 44 50
Positioning Method: UNVR
Region: STATE

Owner:
Owner Id: 12783
Owner Name: LEE, STEVE
Owner Address: PO BOX 8177
Owner Address 2: Not reported
Owner City,St,Zip: COCOA, FL 32924
Owner Contact: STEVE LEE
Owner Phone: (407) 639-7400

Tank Id: 1
Tank Location: UNDERGROUND
Substance: Unleaded gas
Content Description: Unleaded Gas
Vessel Indicator: TANK
Gallons: 8000
Install Date: Not reported
Status: Removed
Status Date: 31-MAY-1992

Construction:
Construction Category: Not reported
Construction Description: Not reported

Monitoring:
Monitoring Description: Not reported

Piping:
Piping Category: Not reported
Piping Description: Not reported

Tank Id: 2
Tank Location: UNDERGROUND
Substance: Unleaded gas
Content Description: Unleaded Gas
Vessel Indicator: TANK

LEE MOTORS (Continued) **U001377100**

Gallons: 8000
Install Date: Not reported
Status: Removed
Status Date: 31-MAY-1992

Construction:
Construction Category: Not reported
Construction Description: Not reported

Monitoring:
Monitoring Description: Not reported

Piping:
Piping Category: Not reported
Piping Description: Not reported

Tank Id: 3
Tank Location: UNDERGROUND
Substance: Unleaded gas
Content Description: Unleaded Gas
Vessel Indicator: TANK
Gallons: 8000
Install Date: Not reported
Status: Removed
Status Date: 31-MAY-1992

Construction:
Construction Category: Not reported
Construction Description: Not reported

Monitoring:
Monitoring Description: Not reported

Piping:
Piping Category: Not reported
Piping Description: Not reported

Tank Id: 4
Tank Location: UNDERGROUND
Substance: Unleaded gas
Content Description: Unleaded Gas
Vessel Indicator: TANK
Gallons: 8000
Install Date: Not reported
Status: Removed
Status Date: 31-MAY-1992

Construction:
Construction Category: Not reported
Construction Description: Not reported

Monitoring:
Monitoring Description: Not reported

LEE MOTORS (Continued) **U001377100**

Piping:
Piping Category: Not reported
Piping Description: Not reported

Tank Id: 5
Tank Location: UNDERGROUND
Substance: Kerosene
Content Description: Kerosene
Vessel Indicator: TANK
Gallons: 1000
Install Date: Not reported
Status: Removed
Status Date: 31-MAY-1992

Construction:
Construction Category: Not reported
Construction Description: Not reported

Monitoring:
Monitoring Description: Not reported

Piping:
Piping Category: Not reported
Piping Description: Not reported

Tank Id: 6
Tank Location: UNDERGROUND
Substance: Kerosene
Content Description: Kerosene
Vessel Indicator: TANK
Gallons: 1000
Install Date: Not reported
Status: Removed
Status Date: 31-MAY-1992

Construction:
Construction Category: Not reported
Construction Description: Not reported

Monitoring:
Monitoring Description: Not reported

Piping:
Piping Category: Not reported
Piping Description: Not reported

Tank Id: 7
Tank Location: UNDERGROUND
Substance: Waste oil
Content Description: Waste Oil
Vessel Indicator: TANK
Gallons: 550
Install Date: Not reported

LEE MOTORS (Continued) **U001377100**

Status: Removed
Status Date: 31-MAY-1992

Construction:
Construction Category: Not reported
Construction Description: Not reported

Monitoring:
Monitoring Description: Not reported

Piping:
Piping Category: Not reported
Piping Description: Not reported

---

17 ESE 1/8-1/4 0.242 mi. 1280 ft. **FOLEY MOVING SYSTEMS INC** **UST** **U003108131**
800 W KING ST **N/A**
COCOA, FL 32922

Relative: Lower

Actual: 21 ft.

UST:
Facility ID: 8627678
Facility Phone: (305) 636-7236
Facility Status: CLOSED
Facility Type: Fuel User / Non-retail
Type Description: Fuel user/Non-retail
DEP Contrctr Own: No
Lat/Long (dms): 28 21 21.1500000 / 80 44 23.68
Positioning Method: ADDM
Region: STATE

Owner:
Owner Id: 7642
Owner Name: FOLEY MOVING SYSTEMS INC
Owner Address: 800 W KING ST
Owner Address 2: Not reported
Owner City,St,Zip: COCOA, FL 32922
Owner Contact: GORDON E. FOLEY
Owner Phone: (305) 636-7236

Tank Id: 1
Tank Location: UNDERGROUND
Substance: Leaded gas
Content Description: Leaded Gas
Vessel Indicator: TANK
Gallons: 888
Install Date: 01-JUL-1966
Status: Closed in place
Status Date: Not reported

Construction:
Construction Category: Not reported
Construction Description: Not reported

Monitoring:
Monitoring Description: Not reported

FOLEY MOVING SYSTEMS INC (Continued) **U003108131**

Piping:
Piping Category: Not reported
Piping Description: Not reported

F18 WSW 1/4-1/2 0.276 mi. 1458 ft. **ARNOLD'S AUTOMATIC TRANSMISSION INC** **LUST U003108337**
USE 8840380 **UST N/A**
COCOA, FL 32922 **AST**

Site 1 of 2 in cluster F

Relative: Lower

Actual: 21 ft.

LUST:
Region: STATE
Facility Id: 8733268
Facility Status: CLOSED
Facility Type: C - Fuel user/Non-retail -
Facility Phone: (305) 632-1854
Facility Cleanup Rank: 12937
District: Central District
Lat/Long (dms): 28 21 21.81 / 80 44 52.59
Section: Not reported
Township: Not reported
Range: Not reported
Feature: Not reported
Method: UNVR
Datum: 0
Score: 6
Score Effective Date: 06-25-1999
Score When Ranked: 6
Operator: ARNOLD'S AUTOMATIC TRANSMISSION
Name Update: 05-27-2005
Address Update: 12-13-1999

Petroleum Cleanup PCT Facility Score:
Highest current score: 6
Facility Cleanup Status: APPL
Srp Stcm Related Party Id: 1028
Fprtc FacParty Related Type Id: ACCOUNT OWNER
Contact: DONNA M. WANGER
Contact Company: ARNOLDS AUTOMATIC TRANSMISSION
Contact Address: 1236 W KING ST
Contact City: COCOA
Contact Stat: FL
Contact Zip: 32922
Phone: 3056321854
Bad Address Ind: N

Discharge Cleanup Summary:
Discharge Date: 08-31-1998
PCT Discharge Combined: Not reported
Cleanup Required: R - CLEANUP REQUIRED
Discharge Cleanup Status: ENTD - ELIGIBLE - NO TASK LEVEL DATA
Disch Cleanup Status Date: 10-09-2000
Cleanup Work Status: INACTIVE
Information Source: D - DISCHARGE NOTIFICATION
Other Source Description: Not reported
Eligibility Indicator: E

ARNOLD'S AUTOMATIC TRANSMISSION INC (Continued) **U003108337**

Site Manager:	Not reported
Site Mgr End Date:	Not reported
Tank Office:	-

Petroleum Cleanup Program Eligibility:

Facility ID:	8733268
Discharge Date:	08-31-1998
Pct Discharge Combined With:	Not reported
Cleanup Required:	R - CLEANUP REQUIRED
Discharge Cleanup Status:	ENTD - ELIGIBLE - NO TASK LEVEL DATA
Disch Cleanup Status Date:	10-09-2000
Cleanup Work Status:	INACTIVE
Information Source:	D - DISCHARGE NOTIFICATION
Other Source Description:	Not reported
Application Received Date:	12-29-1998
Cleanup Program:	C - PETROLEUM CLEANUP PARTICIPATION PROGRAM
Eligibility Status:	03-19-1999
Elig Status Date:	03-19-1999
Letter Of Intent Date:	Not reported
Redetermined:	No
Inspection Date:	03-08-1999
Site Manager:	Not reported
Site Mgr End Date:	Not reported
Tank Office:	-
Deductible Amount:	Not reported
Deductible Paid To Date:	$0.00
Co-Pay Amount:	$25.00
Co-Pay Paid To Date:	$0.00
Cap Amount:	$400,000.00

Contaminated Media:

Discharge Date:	08-31-1998
Pct Discharge Combined With:	Not reported
Cleanup Required:	R - CLEANUP REQUIRED
Discharge Cleanup Status:	ENTD - ELIGIBLE - NO TASK LEVEL DATA
Disch Cleanup Status Date:	10-09-2000
Cleanup Work Status:	INACTIVE
Information Source:	D - DISCHARGE NOTIFICATION
Other Source Description:	Not reported
Elig Indicator:	E - ELIGIBLE
Site Manager:	Not reported
Site Mgr End Date:	Not reported
Tank Office:	-
Contaminated Drinking Wells:	Not reported
Contaminated Monitoring Well:	Not reported
Contaminated Soil:	Yes
Contaminated Surface Water:	Not reported
Contaminated Ground Water:	Yes
Pollutant:	B - UNLEADED GAS
Pollutant Other Description:	Not reported
Gallons Discharged:	Not reported

Task Information:

District:	CD
Facility ID:	8733268
Facility Status:	CLOSED
Facility Type:	C - Fuel user/Non-retail
County:	BREVARD
County ID:	5

ARNOLD'S AUTOMATIC TRANSMISSION INC (Continued) **U003108337**

Score Effective Date:	06/25/1999
Cleanup Eligibility Status:	E
Source Effective Date:	Not reported
Discharge Date:	8/31/1998
Cleanup Required:	R
Discharge Cleanup Status:	ENTD
Disch Cleanup Status Date:	10/09/2000
SRC Action Type:	Not reported
SRC Submit Date:	Not reported
SRC Review Date:	Not reported
SRC Completion Status:	Not reported
SRC Issue Date:	Not reported
SRC Comment:	Not reported

UST:

Facility ID:	8733268
Facility Phone:	(305) 632-1854
Facility Status:	CLOSED
Facility Type:	Fuel User / Non-retail
Type Description:	Fuel user/Non-retail
DEP Contrctr Own:	No
Lat/Long (dms):	28 21 19 / 80 44 56
Positioning Method:	UNVR
Region:	STATE

Owner:

Owner Id:	1028
Owner Name:	ARNOLDS AUTOMATIC TRANSMISSION
Owner Address:	1236 W KING ST
Owner Address 2:	Not reported
Owner City,St,Zip:	COCOA, FL 32922
Owner Contact:	DONNA M. WANGER
Owner Phone:	(305) 632-1854

Tank Id:	1
Tank Location:	UNDERGROUND
Substance:	Waste oil
Content Description:	Waste Oil
Vessel Indicator:	TANK
Gallons:	550
Install Date:	Not reported
Status:	Removed
Status Date:	31-AUG-1988

Construction:

Construction Category:	Not reported
Construction Description:	Not reported

Monitoring:

Monitoring Description:	Not reported

Piping:

Piping Category:	Not reported
Piping Description:	Not reported

ARNOLD'S AUTOMATIC TRANSMISSION INC (Continued) **U003108337**

Tank Id: 2
Tank Location: UNDERGROUND
Substance: Unknown/Not reported
Content Description: Unknown/Not Reported
Vessel Indicator: TANK
Gallons: 888
Install Date: Not reported
Status: Removed
Status Date: 31-AUG-1988

Construction:
Construction Category: Not reported
Construction Description: Not reported

Monitoring:
Monitoring Description: Not reported

Piping:
Piping Category: Not reported
Piping Description: Not reported

Tank Id: 3
Tank Location: UNDERGROUND
Substance: Unknown/Not reported
Content Description: Unknown/Not Reported
Vessel Indicator: TANK
Gallons: 888
Install Date: Not reported
Status: Removed
Status Date: 31-AUG-1988

Construction:
Construction Category: Not reported
Construction Description: Not reported

Monitoring:
Monitoring Description: Not reported

Piping:
Piping Category: Not reported
Piping Description: Not reported

Tank Id: 4
Tank Location: UNDERGROUND
Substance: Unknown/Not reported
Content Description: Unknown/Not Reported
Vessel Indicator: TANK
Gallons: 888
Install Date: Not reported
Status: Removed
Status Date: 31-AUG-1988

Construction:
Construction Category: Not reported
Construction Description: Not reported

ARNOLD'S AUTOMATIC TRANSMISSION INC (Continued) **U003108337**

Monitoring:
Monitoring Description: Not reported

Piping:
Piping Category: Not reported
Piping Description: Not reported

AST:
Facility ID: 8840380
Facility Phone: Not reported
Facility Status: CLOSED
Type Description: Fuel user/Non-retail
DEP Contrctr Own: No

Owner:
Owner Id: 8514
Owner Name: GLOVER OIL CO INC
Owner Address: PO BOX 790
Owner Address 2: ATTN: KEN MARSHALL
Owner City,St,Zip: MELBOURNE, FL 32902
Owner Contact: JOSEPH H GLOVER III
Owner Phone: (321) 723-3953

Tank Id: 1
Gallons: 275
Tank Location: ABOVEGROUND
Substance: New/lube oil
Content Description: New/Lube Oil
Install Date: Not reported
Status: Removed
Status Date: Removed

Construction:
Construction Category: Not reported
Construction Description: Not reported

Monitoring:
Monitoring Description: Not reported

Piping:
Piping Category: Not reported
Piping Description: Not reported

Tank Id: 2
Gallons: 275
Tank Location: ABOVEGROUND
Substance: New/lube oil
Content Description: New/Lube Oil
Install Date: Not reported
Status: Removed
Status Date: Removed

Construction:
Construction Category: Not reported
Construction Description: Not reported

ARNOLD'S AUTOMATIC TRANSMISSION INC (Continued) **U003108337**

Monitoring:
Monitoring Description: Not reported

Piping:
Piping Category: Not reported
Piping Description: Not reported

Tank Id: 3
Gallons: 275
Tank Location: ABOVEGROUND
Substance: New/lube oil
Content Description: New/Lube Oil
Install Date: Not reported
Status: Removed
Status Date: Removed

Construction:
Construction Category: Not reported
Construction Description: Not reported

Monitoring:
Monitoring Description: Not reported

Piping:
Piping Category: Not reported
Piping Description: Not reported

F19
WSW
1/4-1/2
0.288 mi.
1521 ft.

TEXACO-GASLAND FOOD MART **LUST** **U003108139**
1246 W KING ST **UST** **N/A**
COCOA, FL 32922

Site 2 of 2 in cluster F

Relative:
Lower

Actual:
21 ft.

LUST:
Region: STATE
Facility Id: 8627807
Facility Status: CLOSED
Facility Type: A - Retail Station -
Facility Phone: (407) 452-2551
Facility Cleanup Rank: 12937
District: Central District
Lat/Long (dms): 28 21 21.8328 / 80 44 54.6157
Section: Not reported
Township: Not reported
Range: Not reported
Feature: Not reported
Method: ADDM
Datum: 0
Score: 6
Score Effective Date: 03-24-2003
Score When Ranked: 6
Operator: FRANK D WOOTEN
Name Update: Not reported
Address Update: Not reported

TEXACO-GASLAND FOOD MART (Continued) **U003108139**

Petroleum Cleanup PCT Facility Score:

Highest current score:	6
Facility Cleanup Status:	ONGO
Srp Stcm Related Party Id:	24773
Fprtc FacParty Related Type Id:	ACCOUNT OWNER
Contact:	DAVID WOOTEN
Contact Company:	WOOTEN PROPERTIES
Contact Address:	730 ELLIOT DR
Contact City:	MERRITT ISLAND
Contact Stat:	FL
Contact Zip:	32952
Phone:	4076322222
Bad Address Ind:	Y

Discharge Cleanup Summary:

Discharge Date:	05-10-1990
PCT Discharge Combined:	Not reported
Cleanup Required:	R - CLEANUP REQUIRED
Discharge Cleanup Status:	RAP - RAP ONGOING
Disch Cleanup Status Date:	10-09-2000
Cleanup Work Status:	INACTIVE
Information Source:	D - DISCHARGE NOTIFICATION
Other Source Description:	Not reported
Eligibility Indicator:	E
Site Manager:	Not reported
Site Mgr End Date:	Not reported
Tank Office:	-

Petroleum Cleanup Program Eligibility:

Facility ID:	8627807
Discharge Date:	05-10-1990
Pct Discharge Combined With:	Not reported
Cleanup Required:	R - CLEANUP REQUIRED
Discharge Cleanup Status:	RAP - RAP ONGOING
Disch Cleanup Status Date:	10-09-2000
Cleanup Work Status:	INACTIVE
Information Source:	D - DISCHARGE NOTIFICATION
Other Source Description:	Not reported
Application Received Date:	05-11-1990
Cleanup Program:	P - PETROLEUM LIABILITY AND RESTORATION INSURANCE PROGRAM
Eligibility Status:	11-06-1989
Elig Status Date:	11-06-1989
Letter Of Intent Date:	03-25-1991
Redetermined:	No
Inspection Date:	05-11-1990
Site Manager:	Not reported
Site Mgr End Date:	Not reported
Tank Office:	-
Deductible Amount:	$500.00
Deductible Paid To Date:	$500.00
Co-Pay Amount:	$0.00
Co-Pay Paid To Date:	$0.00
Cap Amount:	$1,200,000.00

Contaminated Media:

Discharge Date:	05-10-1990
Pct Discharge Combined With:	Not reported

TEXACO-GASLAND FOOD MART (Continued) **U003108139**

Cleanup Required:	R - CLEANUP REQUIRED
Discharge Cleanup Status:	RAP - RAP ONGOING
Disch Cleanup Status Date:	10-09-2000
Cleanup Work Status:	INACTIVE
Information Source:	D - DISCHARGE NOTIFICATION
Other Source Description:	Not reported
Elig Indicator:	E - ELIGIBLE
Site Manager:	Not reported
Site Mgr End Date:	Not reported
Tank Office:	-
Contaminated Drinking Wells:	0
Contaminated Monitoring Well:	Yes
Contaminated Soil:	Yes
Contaminated Surface Water:	No
Contaminated Ground Water:	Yes
Pollutant:	Y - UNKNOWN/NOT REPORTED
Pollutant Other Description:	Not reported
Gallons Discharged:	Not reported

Task Information:

District:	CD
Facility ID:	8627807
Facility Status:	CLOSED
Facility Type:	A - Retail Station
County:	BREVARD
County ID:	5
Score Effective Date:	03/24/2003
Cleanup Eligibility Status:	E
Source Effective Date:	Not reported
Discharge Date:	5/10/1990
Cleanup Required:	R
Discharge Cleanup Status:	RAP
Disch Cleanup Status Date:	10/09/2000
SRC Action Type:	Not reported
SRC Submit Date:	Not reported
SRC Review Date:	Not reported
SRC Completion Status:	Not reported
SRC Issue Date:	Not reported
SRC Comment:	Not reported

UST:

Facility ID:	8627807
Facility Phone:	(407) 452-2551
Facility Status:	CLOSED
Facility Type:	Retail Station
Type Description:	Retail Station
DEP Contrctr Own:	No
Lat/Long (dms):	28 21 21.5100000 / 80 44 51.2100000
Positioning Method:	ADDM
Region:	STATE

Owner:

Owner Id:	24773
Owner Name:	WOOTEN PROPERTIES
Owner Address:	730 ELLIOT DR
Owner Address 2:	Not reported
Owner City,St,Zip:	MERRITT ISLAND, FL 32952

TEXACO-GASLAND FOOD MART (Continued) **U003108139**

Owner Contact: DAVID WOOTEN
Owner Phone: (407) 632-2222

Tank Id: 1
Tank Location: UNDERGROUND
Substance: Unleaded gas
Content Description: Unleaded Gas
Vessel Indicator: TANK
Gallons: 12000
Install Date: 01-JUL-1972
Status: Removed
Status Date: 31-AUG-1990

Construction:
Construction Category: Not reported
Construction Description: Not reported

Monitoring:
Monitoring Description: Not reported

Piping:
Piping Category: Not reported
Piping Description: Not reported

Tank Id: 2
Tank Location: UNDERGROUND
Substance: Unleaded gas
Content Description: Unleaded Gas
Vessel Indicator: TANK
Gallons: 12000
Install Date: 01-JUL-1972
Status: Removed
Status Date: 31-AUG-1990

Construction:
Construction Category: Not reported
Construction Description: Not reported

Monitoring:
Monitoring Description: Not reported

Piping:
Piping Category: Not reported
Piping Description: Not reported

Tank Id: 3
Tank Location: UNDERGROUND
Substance: Unleaded gas
Content Description: Unleaded Gas
Vessel Indicator: TANK
Gallons: 6000
Install Date: 01-JUL-1972
Status: Removed
Status Date: 31-AUG-1990

TEXACO-GASLAND FOOD MART (Continued) **U003108139**

Construction:
Construction Category: Not reported
Construction Description: Not reported

Monitoring:
Monitoring Description: Not reported

Piping:
Piping Category: Not reported
Piping Description: Not reported

Tank Id: 4
Tank Location: UNDERGROUND
Substance: Unleaded gas
Content Description: Unleaded Gas
Vessel Indicator: TANK
Gallons: 6000
Install Date: 01-JUL-1972
Status: Removed
Status Date: 31-AUG-1990

Construction:
Construction Category: Not reported
Construction Description: Not reported

Monitoring:
Monitoring Description: Not reported

Piping:
Piping Category: Not reported
Piping Description: Not reported

Tank Id: 5
Tank Location: UNDERGROUND
Substance: Waste oil
Content Description: Waste Oil
Vessel Indicator: TANK
Gallons: 550
Install Date: 01-JUL-1983
Status: Removed
Status Date: 30-SEP-1991

Construction:
Construction Category: Not reported
Construction Description: Not reported

Monitoring:
Monitoring Description: Not reported

Piping:
Piping Category: Not reported
Piping Description: Not reported

20 West 1/4-1/2 0.307 mi. 1618 ft. | **BARLOWS PROPERTY**
1245 W PEACHTREE ST
COCOA, FL 32922 | **LUST** | **U003110149**
UST | **N/A**

Relative: Lower

Actual: 23 ft.

LUST:

Region:	STATE
Facility Id:	9200584
Facility Status:	CLOSED
Facility Type:	C - Fuel user/Non-retail -
Facility Phone:	(407) 690-0055
Facility Cleanup Rank:	Not reported
District:	Central District
Lat/Long (dms):	28 21 26.8593 / 80 44 55.49
Section:	Not reported
Township:	Not reported
Range:	Not reported
Feature:	Not reported
Method:	ADDM
Datum:	0
Score:	7
Score Effective Date:	11-04-1997
Score When Ranked:	Not reported
Operator:	DAVID WOOTEN
Name Update:	Not reported
Address Update:	Not reported

Discharge Cleanup Summary:

Discharge Date:	09-30-1991
PCT Discharge Combined:	Not reported
Cleanup Required:	R - CLEANUP REQUIRED
Discharge Cleanup Status:	NFA - NFA COMPLETE
Disch Cleanup Status Date:	03-07-1994
Cleanup Work Status:	COMPLETED
Information Source:	A - ABANDONED TANK RESTORATION
Other Source Description:	Not reported
Eligibility Indicator:	E
Site Manager:	Not reported
Site Mgr End Date:	Not reported
Tank Office:	-

Petroleum Cleanup Program Eligibility:

Facility ID:	9200584
Discharge Date:	09-30-1991
Pct Discharge Combined With:	Not reported
Cleanup Required:	R - CLEANUP REQUIRED
Discharge Cleanup Status:	NFA - NFA COMPLETE
Disch Cleanup Status Date:	03-07-1994
Cleanup Work Status:	COMPLETED
Information Source:	A - ABANDONED TANK RESTORATION
Other Source Description:	Not reported
Application Received Date:	03-25-1992
Cleanup Program:	A - ABANDONED TANK RESTORATION PROGRAM
Eligibility Status:	05-13-1992
Elig Status Date:	05-13-1992
Letter Of Intent Date:	03-25-1992
Redetermined:	No
Inspection Date:	09-30-1991
Site Manager:	Not reported

BARLOWS PROPERTY (Continued) **U003110149**

Site Mgr End Date:	Not reported
Tank Office:	-
Deductible Amount:	$500.00
Deductible Paid To Date:	$500.00
Co-Pay Amount:	$0.00
Co-Pay Paid To Date:	$0.00
Cap Amount:	Not reported

Contaminated Media:

Discharge Date:	09-30-1991
Pct Discharge Combined With:	Not reported
Cleanup Required:	R - CLEANUP REQUIRED
Discharge Cleanup Status:	NFA - NFA COMPLETE
Disch Cleanup Status Date:	03-07-1994
Cleanup Work Status:	COMPLETED
Information Source:	A - ABANDONED TANK RESTORATION
Other Source Description:	Not reported
Elig Indicator:	E - ELIGIBLE
Site Manager:	Not reported
Site Mgr End Date:	Not reported
Tank Office:	-
Contaminated Drinking Wells:	0
Contaminated Monitoring Well:	Yes
Contaminated Soil:	Yes
Contaminated Surface Water:	No
Contaminated Ground Water:	Yes
Pollutant:	L - WASTE OIL
Pollutant Other Description:	Not reported
Gallons Discharged:	Not reported

Task Information:

District:	CD
Facility ID:	9200584
Facility Status:	CLOSED
Facility Type:	C - Fuel user/Non-retail
County:	BREVARD
County ID:	5
Score Effective Date:	11/04/1997
Cleanup Eligibility Status:	E
Source Effective Date:	3/7/1994
Discharge Date:	9/30/1991
Cleanup Required:	R
Discharge Cleanup Status:	NFA
Disch Cleanup Status Date:	03/07/1994
SRC Action Type:	NFA
SRC Submit Date:	1/7/1994
SRC Review Date:	2/17/1994
SRC Completion Status:	A
SRC Issue Date:	3/7/1994
SRC Comment:	Not reported

UST:

Facility ID:	9200584
Facility Phone:	(407) 690-0055
Facility Status:	CLOSED
Facility Type:	Fuel User / Non-retail
Type Description:	Fuel user/Non-retail
DEP Contrctr Own:	No

BARLOWS PROPERTY (Continued) **U003110149**

Lat/Long (dms): 28 21 27.6299999 / 80 44 53.4800000
Positioning Method: ADDM
Region: STATE

Owner:
Owner Id: 24773
Owner Name: WOOTEN PROPERTIES
Owner Address: 730 ELLIOT DR
Owner Address 2: Not reported
Owner City,St,Zip: MERRITT ISLAND, FL 32952
Owner Contact: DAVID WOOTEN
Owner Phone: (407) 632-2222

Tank Id: 1
Tank Location: UNDERGROUND
Substance: Waste oil
Content Description: Waste Oil
Vessel Indicator: TANK
Gallons: 550
Install Date: 01-JUL-1983
Status: Removed
Status Date: 30-SEP-1991

Construction:
Construction Category: Not reported
Construction Description: Not reported

Monitoring:
Monitoring Description: Not reported

Piping:
Piping Category: Not reported
Piping Description: Not reported

---

21 ESE 1/4-1/2 0.323 mi. 1706 ft.

COCOA PLAZA
702 W KING ST
COCOA, FL 32922

LUST **S109546823**
N/A

Relative: Lower

Actual: 19 ft.

LUST:
Region: STATE
Facility Id: 9100939
Facility Status: CLOSED
Facility Type: A - Retail Station -
Facility Phone: (561) 628-9824
Facility Cleanup Rank: 12937
District: Central District
Lat/Long (dms): 28 21 21.6938 / 80 44 19.2492
Section: Not reported
Township: Not reported
Range: Not reported
Feature: Not reported
Method: ADDM
Datum: 0
Score: 6

COCOA PLAZA (Continued) **S109546823**

Score Effective Date: 11-04-1997
Score When Ranked: 6
Operator: JEFF KHALED OR AMNA ALIAN
Name Update: 03-18-2008
Address Update: 03-17-2009

Petroleum Cleanup PCT Facility Score:
Highest current score: 6
Facility Cleanup Status: APPL
Srp Stcm Related Party Id: 62596
Fprtc FacParty Related Type Id: ACCOUNT OWNER
Contact: JEFF KHALED & AMNA ALIAN
Contact Company: COCOA PLAZA
Contact Address: 214 LAS PALMAS ST
Contact City: ROYAL PALM BCH
Contact Stat: FL
Contact Zip: 33411
Phone: 5617986679
Bad Address Ind: N

Discharge Cleanup Summary:
Discharge Date: 06-29-1992
PCT Discharge Combined: Not reported
Cleanup Required: N - NO CLEANUP REQUIRED
Discharge Cleanup Status: NREQ - CLEANUP NOT REQUIRED
Disch Cleanup Status Date: 03-17-2009
Cleanup Work Status: COMPLETED
Information Source: D - DISCHARGE NOTIFICATION
Other Source Description: Not reported
Eligibility Indicator: I
Site Manager: Not reported
Site Mgr End Date: Not reported
Tank Office: -
Discharge Date: 10-06-1994
PCT Discharge Combined: Not reported
Cleanup Required: R - CLEANUP REQUIRED
Discharge Cleanup Status: ENTD - ELIGIBLE - NO TASK LEVEL DATA
Disch Cleanup Status Date: 02-04-2002
Cleanup Work Status: INACTIVE
Information Source: D - DISCHARGE NOTIFICATION
Other Source Description: Not reported
Eligibility Indicator: E
Site Manager: Not reported
Site Mgr End Date: Not reported
Tank Office: -

Petroleum Cleanup Program Eligibility:
Facility ID: 9100939
Discharge Date: 10-06-1994
Pct Discharge Combined With: Not reported
Cleanup Required: R - CLEANUP REQUIRED
Discharge Cleanup Status: ENTD - ELIGIBLE - NO TASK LEVEL DATA
Disch Cleanup Status Date: 02-04-2002
Cleanup Work Status: INACTIVE
Information Source: D - DISCHARGE NOTIFICATION
Other Source Description: Not reported
Application Received Date: 01-05-1995
Cleanup Program: A - ABANDONED TANK RESTORATION PROGRAM

COCOA PLAZA (Continued) **S109546823**

Eligibility Status:	03-31-1995
Elig Status Date:	03-31-1995
Letter Of Intent Date:	01-05-1995
Redetermined:	No
Inspection Date:	10-07-1994
Site Manager:	Not reported
Site Mgr End Date:	Not reported
Tank Office:	-
Deductible Amount:	$500.00
Deductible Paid To Date:	$0.00
Co-Pay Amount:	$0.00
Co-Pay Paid To Date:	$0.00
Cap Amount:	Not reported

Contaminated Media:

Discharge Date:	06-29-1992
Pct Discharge Combined With:	Not reported
Cleanup Required:	N - NO CLEANUP REQUIRED
Discharge Cleanup Status:	NREQ - CLEANUP NOT REQUIRED
Disch Cleanup Status Date:	03-17-2009
Cleanup Work Status:	COMPLETED
Information Source:	D - DISCHARGE NOTIFICATION
Other Source Description:	Not reported
Elig Indicator:	I - INELIGIBLE
Site Manager:	Not reported
Site Mgr End Date:	Not reported
Tank Office:	-
Contaminated Drinking Wells:	0
Contaminated Monitoring Well:	No
Contaminated Soil:	Yes
Contaminated Surface Water:	No
Contaminated Ground Water:	Yes
Pollutant:	B - UNLEADED GAS
Pollutant Other Description:	Not reported
Gallons Discharged:	Not reported
Discharge Date:	06-29-1992
Pct Discharge Combined With:	Not reported
Cleanup Required:	N - NO CLEANUP REQUIRED
Discharge Cleanup Status:	NREQ - CLEANUP NOT REQUIRED
Disch Cleanup Status Date:	03-17-2009
Cleanup Work Status:	COMPLETED
Information Source:	D - DISCHARGE NOTIFICATION
Other Source Description:	Not reported
Elig Indicator:	I - INELIGIBLE
Site Manager:	Not reported
Site Mgr End Date:	Not reported
Tank Office:	-
Contaminated Drinking Wells:	0
Contaminated Monitoring Well:	No
Contaminated Soil:	Yes
Contaminated Surface Water:	No
Contaminated Ground Water:	Yes
Pollutant:	D - VEHICULAR DIESEL
Pollutant Other Description:	Not reported
Gallons Discharged:	Not reported
Discharge Date:	10-06-1994
Pct Discharge Combined With:	Not reported
Cleanup Required:	R - CLEANUP REQUIRED

COCOA PLAZA (Continued) **S109546823**

Discharge Cleanup Status:	ENTD - ELIGIBLE - NO TASK LEVEL DATA
Disch Cleanup Status Date:	02-04-2002
Cleanup Work Status:	INACTIVE
Information Source:	D - DISCHARGE NOTIFICATION
Other Source Description:	Not reported
Elig Indicator:	E - ELIGIBLE
Site Manager:	Not reported
Site Mgr End Date:	Not reported
Tank Office:	-
Contaminated Drinking Wells:	Not reported
Contaminated Monitoring Well:	Not reported
Contaminated Soil:	Not reported
Contaminated Surface Water:	Not reported
Contaminated Ground Water:	Not reported
Pollutant:	B - UNLEADED GAS
Pollutant Other Description:	Not reported
Gallons Discharged:	Not reported
Discharge Date:	10-06-1994
Pct Discharge Combined With:	Not reported
Cleanup Required:	R - CLEANUP REQUIRED
Discharge Cleanup Status:	ENTD - ELIGIBLE - NO TASK LEVEL DATA
Disch Cleanup Status Date:	02-04-2002
Cleanup Work Status:	INACTIVE
Information Source:	D - DISCHARGE NOTIFICATION
Other Source Description:	Not reported
Elig Indicator:	E - ELIGIBLE
Site Manager:	Not reported
Site Mgr End Date:	Not reported
Tank Office:	-
Contaminated Drinking Wells:	Not reported
Contaminated Monitoring Well:	Not reported
Contaminated Soil:	Not reported
Contaminated Surface Water:	Not reported
Contaminated Ground Water:	Not reported
Pollutant:	D - VEHICULAR DIESEL
Pollutant Other Description:	Not reported
Gallons Discharged:	Not reported

Task Information:

District:	CD
Facility ID:	9100939
Facility Status:	CLOSED
Facility Type:	A - Retail Station
County:	BREVARD
County ID:	5
Score Effective Date:	11/04/1997
Cleanup Eligibility Status:	I
Source Effective Date:	Not reported
Discharge Date:	6/29/1992
Cleanup Required:	N
Discharge Cleanup Status:	NREQ
Disch Cleanup Status Date:	03/17/2009
SRC Action Type:	Not reported
SRC Submit Date:	Not reported
SRC Review Date:	Not reported
SRC Completion Status:	Not reported
SRC Issue Date:	Not reported
SRC Comment:	Not reported

COCOA PLAZA (Continued) **S109546823**

District:	CD
Facility ID:	9100939
Facility Status:	CLOSED
Facility Type:	A - Retail Station
County:	BREVARD
County ID:	5
Score Effective Date:	11/04/1997
Cleanup Eligibility Status:	E
Source Effective Date:	Not reported
Discharge Date:	10/6/1994
Cleanup Required:	R
Discharge Cleanup Status:	ENTD
Disch Cleanup Status Date:	02/04/2002
SRC Action Type:	Not reported
SRC Submit Date:	Not reported
SRC Review Date:	Not reported
SRC Completion Status:	Not reported
SRC Issue Date:	Not reported
SRC Comment:	Not reported

22
South
1/4-1/2
0.426 mi.
2248 ft.

BURR-FISKE BOULEVARD NO. 2
603 SOUTH FISKE BOULEVARD
COCOA, FL 32922

US BROWNFIELDS **1011812684**
N/A

Relative:
Lower

Actual:
19 ft.

US BROWNFIELDS:

Recipient name:	Cocoa, City of
Project name:	Cocoa, FL (A05)
Property name:	Burr-Fiske Boulevard No. 2
Parcel #:	24-36-32-00-00024.0-0017.00
Parcel size:	0.2
Latitude:	28.3495
Longitude:	-80.7423
Region:	4
HCM label:	Unknown
Map scale:	Not reported
Point of reference:	Center of a Facility or Station
Datum:	North American Datum of 1983
ICREQ date:	Not reported
ACRES property ID:	50621
Start date:	8/29/2006
Completed date:	9/4/2006
Accomplishment type:	Phase I Environmental Assessment
Accomplishment (acres):	Not reported
Ownership entity:	Private
Current use:	Not reported
Current owner:	Ms. Burr
Future use:	Not reported
Past use flag:	Not reported
Future use flag:	Yes
Cleanup required:	Unknown
Proprietary controls:	Not reported
Gov. control:	Not reported
Enforcement permit tools:	Not reported
Info. devices:	Not reported
Video available:	No
Photo available:	Yes

BURR-FISKE BOULEVARD NO. 2 (Continued) **1011812684**

Usage type:	Commercial
Not in state/tribal program:	Yes
IC data address:	Not reported
IC in place date:	Not reported
IC in place flag:	Not reported
IC required flag:	No
NFA issue date:	Not reported
State and tribal program date:	Not reported
State and tribal program ID:	Not reported
Air contaminated:	Not reported
Air cleaned:	Not reported
Asbestos found:	Not reported
Asbestos cleaned:	Not reported
Controled substance found:	Not reported
Controled substance cleaned:	Not reported
Drinking water affected:	Not reported
Drinking water cleaned:	Not reported
Groundwater affected:	Not reported
Groundwater cleaned:	Not reported
Lead contaminant found:	Not reported
Lead cleaned up:	Not reported
None found:	Not reported
None cleaned up:	Not reported
No media found:	Yes
No media cleaned up:	Not reported
Other found:	Not reported
Other cleaned up:	Not reported
Other metals found:	Not reported
Other metals cleaned:	Not reported
PAHs found:	Not reported
PAHs cleaned up:	Not reported
PCBs found:	Not reported
PCBs cleaned up:	Not reported
Petro products found:	Not reported
Petro products cleaned:	Not reported
Sediments found:	Not reported
Sediments cleaned:	Not reported
Soil affected:	Not reported
Soil cleaned up:	Not reported
Surface water affected:	Not reported
Surface water cleaned:	Not reported
Unknown found:	Yes
Unknwon cleaned:	Not reported
Unknown media:	Not reported
Unknown media cleaned:	Not reported
VOCs found:	Not reported
VOCs cleaned:	Not reported

Recipient name:	Cocoa, City of
Project name:	Cocoa, FL (A05)
Property name:	Burr-Fiske Boulevard No. 2
Parcel #:	24-36-32-00-00024.0-0017.00
Parcel size:	0.2
Latitude:	28.3495
Longitude:	-80.7423
Region:	4
HCM label:	Unknown

BURR-FISKE BOULEVARD NO. 2 (Continued) **1011812684**

Map scale:	Not reported
Point of reference:	Center of a Facility or Station
Datum:	North American Datum of 1983
ICREQ date:	Not reported
ACRES property ID:	50621
Start date:	8/29/2006
Completed date:	9/4/2006
Accomplishment type:	Phase I Environmental Assessment
Accomplishment (acres):	Not reported
Ownership entity:	Private
Current use:	Not reported
Current owner:	Ms. Burr
Future use:	Not reported
Past use flag:	Yes
Future use flag:	Not reported
Cleanup required:	Unknown
Proprietary controls:	Not reported
Gov. control:	Not reported
Enforcement permit tools:	Not reported
Info. devices:	Not reported
Video available:	No
Photo available:	Yes
Usage type:	Commercial
Not in state/tribal program:	Yes
IC data address:	Not reported
IC in place date:	Not reported
IC in place flag:	Not reported
IC required flag:	No
NFA issue date:	Not reported
State and tribal program date:	Not reported
State and tribal program ID:	Not reported
Air contaminated:	Not reported
Air cleaned:	Not reported
Asbestos found:	Not reported
Asbestos cleaned:	Not reported
Controled substance found:	Not reported
Controled substance cleaned:	Not reported
Drinking water affected:	Not reported
Drinking water cleaned:	Not reported
Groundwater affected:	Not reported
Groundwater cleaned:	Not reported
Lead contaminant found:	Not reported
Lead cleaned up:	Not reported
None found:	Not reported
None cleaned up:	Not reported
No media found:	Yes
No media cleaned up:	Not reported
Other found:	Not reported
Other cleaned up:	Not reported
Other metals found:	Not reported
Other metals cleaned:	Not reported
PAHs found:	Not reported
PAHs cleaned up:	Not reported
PCBs found:	Not reported
PCBs cleaned up:	Not reported
Petro products found:	Not reported
Petro products cleaned:	Not reported

BURR-FISKE BOULEVARD NO. 2 (Continued) **1011812684**

Sediments found:	Not reported
Sediments cleaned:	Not reported
Soil affected:	Not reported
Soil cleaned up:	Not reported
Surface water affected:	Not reported
Surface water cleaned:	Not reported
Unknown found:	Yes
Unknwon cleaned:	Not reported
Unknown media:	Not reported
Unknown media cleaned:	Not reported
VOCs found:	Not reported
VOCs cleaned:	Not reported
Property Description:	Developed commercial property (PPF, 5/17/07)

23
ENE
1/4-1/2
0.468 mi.
2473 ft.

600 SCHOOL ST.
COCOA, FL

DEDB **S108817933**
N/A

Relative:
Lower

Actual:
23 ft.

DEDB:

Well Id:	050001901
Location Method:	ADDR
Florida Id:	Not reported
Latitude:	28.36017
Longitude:	80.740960000000001
Well Depth:	0
Case depth:	0
Diameter:	0
Well Type:	Community water system >100,000 gals/day
Facility Zip Ext:	Not reported
Method:	0
SAMPLE:	-
Sample Id:	2431274
Sample Date:	4/16/1984
Analysis:	EDB
Discharge:	No
Test Type:	0
Meter:	0
Comments:	Not reported
Matrix:	Not reported
Project Id:	Not reported
RESULTS:	-
Sample ID:	2431274
Chemical Name:	ETHYLENE DIBROMIDE (EDB)
Value:	0
Units:	ug/L
Resutls Qualifier:	chemical not detected, value is the detection limit

Well Id:	050001902
Location Method:	MMAP
Florida Id:	Not reported
Latitude:	28.39312
Longitude:	81.094710000000006
Well Depth:	0
Case depth:	0
Diameter:	0
Well Type:	Community water system >100,000 gals/day

(Continued) **S108817933**

Facility Zip Ext: Not reported
Method: 0
SAMPLE: -
Sample Id: 2431275
Sample Date: 4/16/1984
Analysis: EDB
Discharge: No
Test Type: 0
Meter: 0
Comments: Not reported
Matrix: Not reported
Project Id: Not reported
RESULTS: -
Sample ID: 2431275
Chemical Name: ETHYLENE DIBROMIDE (EDB)
Value: 0
Units: ug/L
Resutls Qualifier: chemical not detected, value is the detection limit

Well Id: 050001903
Location Method: MMAP
Florida Id: Not reported
Latitude: 28.4026
Longitude: 81.078900000000004
Well Depth: 0
Case depth: 0
Diameter: 0
Well Type: Community water system >100,000 gals/day
Facility Zip Ext: Not reported
Method: 0
SAMPLE: -
Sample Id: 2431276
Sample Date: 4/16/1984
Analysis: EDB
Discharge: No
Test Type: 0
Meter: 0
Comments: Not reported
Matrix: Not reported
Project Id: Not reported
RESULTS: -
Sample ID: 2431276
Chemical Name: ETHYLENE DIBROMIDE (EDB)
Value: 0
Units: ug/L
Resutls Qualifier: chemical not detected, value is the detection limit

Well Id: 050001904
Location Method: MMAP
Florida Id: Not reported
Latitude: 28.40034
Longitude: 81.091660000000005
Well Depth: 0
Case depth: 0
Diameter: 0
Well Type: Community water system >100,000 gals/day
Facility Zip Ext: Not reported

(Continued) **S108817933**

Method: 0
SAMPLE: -
Sample Id: 2431277
Sample Date: 4/16/1984
Analysis: EDB
Discharge: No
Test Type: 0
Meter: 0
Comments: Not reported
Matrix: Not reported
Project Id: Not reported
RESULTS: -
Sample ID: 2431277
Chemical Name: ETHYLENE DIBROMIDE (EDB)
Value: 0
Units: ug/L
Resutls Qualifier: chemical not detected, value is the detection limit

Well Id: 050001905
Location Method: MMAP
Florida Id: Not reported
Latitude: 28.453140000000001
Longitude: 81.095280000000002
Well Depth: 0
Case depth: 0
Diameter: 0
Well Type: Community water system >100,000 gals/day
Facility Zip Ext: Not reported
Method: 0
SAMPLE: -
Sample Id: 2431295
Sample Date: 4/16/1984
Analysis: EDB
Discharge: No
Test Type: 0
Meter: 0
Comments: Not reported
Matrix: Not reported
Project Id: Not reported
RESULTS: -
Sample ID: 2431295
Chemical Name: ETHYLENE DIBROMIDE (EDB)
Value: 0
Units: ug/L
Resutls Qualifier: chemical not detected, value is the detection limit

Well Id: 050001906
Location Method: MMAP
Florida Id: Not reported
Latitude: 28.441410000000001
Longitude: 81.095259999999996
Well Depth: 0
Case depth: 0
Diameter: 0
Well Type: Community water system >100,000 gals/day
Facility Zip Ext: Not reported
Method: 0

(Continued) **S108817933**

SAMPLE: -
Sample Id: 2431296
Sample Date: 4/16/1984
Analysis: EDB
Discharge: No
Test Type: 0
Meter: 0
Comments: Not reported
Matrix: Not reported
Project Id: Not reported
RESULTS: -
Sample ID: 2431296
Chemical Name: ETHYLENE DIBROMIDE (EDB)
Value: 0
Units: ug/L
Resutls Qualifier: chemical not detected, value is the detection limit

Well Id: 050001907
Location Method: MMAP
Florida Id: Not reported
Latitude: 28.425129999999999
Longitude: 81.133539999999996
Well Depth: 0
Case depth: 0
Diameter: 0
Well Type: Community water system >100,000 gals/day
Facility Zip Ext: Not reported
Method: 0
SAMPLE: -
Sample Id: 2431298
Sample Date: 4/16/1984
Analysis: EDB
Discharge: No
Test Type: 0
Meter: 0
Comments: Not reported
Matrix: Not reported
Project Id: Not reported
RESULTS: -
Sample ID: 2431298
Chemical Name: ETHYLENE DIBROMIDE (EDB)
Value: 0
Units: ug/L
Resutls Qualifier: chemical not detected, value is the detection limit

Well Id: 050001908
Location Method: MMAP
Florida Id: Not reported
Latitude: 28.42512
Longitude: 81.138649999999998
Well Depth: 0
Case depth: 0
Diameter: 0
Well Type: Community water system >100,000 gals/day
Facility Zip Ext: Not reported
Method: 0
SAMPLE: -

(Continued) **S108817933**

Sample Id: 2431299
Sample Date: 4/16/1984
Analysis: EDB
Discharge: No
Test Type: 0
Meter: 0
Comments: Not reported
Matrix: Not reported
Project Id: Not reported
RESULTS: -
Sample ID: 2431299
Chemical Name: ETHYLENE DIBROMIDE (EDB)
Value: 0
Units: ug/L
Resutls Qualifier: chemical not detected, value is the detection limit

Well Id: 050001909
Location Method: MMAP
Florida Id: Not reported
Latitude: 28.42511
Longitude: 81.154480000000007
Well Depth: 0
Case depth: 0
Diameter: 0
Well Type: Private well
Facility Zip Ext: Not reported
Method: 0
SAMPLE: -
Sample Id: 2431300
Sample Date: 4/16/1984
Analysis: EDB
Discharge: No
Test Type: 0
Meter: 0
Comments: Not reported
Matrix: Not reported
Project Id: Not reported
RESULTS: -
Sample ID: 2431300
Chemical Name: ETHYLENE DIBROMIDE (EDB)
Value: 0
Units: ug/L
Resutls Qualifier: chemical not detected, value is the detection limit

Well Id: 050001910
Location Method: MMAP
Florida Id: Not reported
Latitude: 28.42482
Longitude: 81.159289999999999
Well Depth: 0
Case depth: 0
Diameter: 0
Well Type: Community water system >100,000 gals/day
Facility Zip Ext: Not reported
Method: 0
SAMPLE: -
Sample Id: 2431301

(Continued) **S108817933**

Sample Date: 4/16/1984
Analysis: EDB
Discharge: No
Test Type: 0
Meter: 0
Comments: Not reported
Matrix: Not reported
Project Id: Not reported
RESULTS: -
Sample ID: 2431301
Chemical Name: ETHYLENE DIBROMIDE (EDB)
Value: 0
Units: ug/L
Resutls Qualifier: chemical not detected, value is the detection limit

Well Id: 050001911
Location Method: MMAP
Florida Id: Not reported
Latitude: 28.43075
Longitude: 81.094970000000004
Well Depth: 0
Case depth: 0
Diameter: 0
Well Type: Community water system >100,000 gals/day
Facility Zip Ext: Not reported
Method: 0
SAMPLE: -
Sample Id: 2431303
Sample Date: 4/16/1984
Analysis: EDB
Discharge: No
Test Type: 0
Meter: 0
Comments: Not reported
Matrix: Not reported
Project Id: Not reported
RESULTS: -
Sample ID: 2431303
Chemical Name: ETHYLENE DIBROMIDE (EDB)
Value: 0
Units: ug/L
Resutls Qualifier: chemical not detected, value is the detection limit

Well Id: 050001912
Location Method: MMAP
Florida Id: Not reported
Latitude: 28.40457
Longitude: 81.094939999999994
Well Depth: 0
Case depth: 0
Diameter: 0
Well Type: Community water system >100,000 gals/day
Facility Zip Ext: Not reported
Method: 0
SAMPLE: -
Sample Id: 2431304
Sample Date: 4/16/1984

(Continued) **S108817933**

Analysis: EDB
Discharge: No
Test Type: 0
Meter: 0
Comments: Not reported
Matrix: Not reported
Project Id: Not reported
RESULTS: -
Sample ID: 2431304
Chemical Name: ETHYLENE DIBROMIDE (EDB)
Value: 0
Units: ug/L
Resutls Qualifier: chemical not detected, value is the detection limit

Well Id: 050001913
Location Method: MMAP
Florida Id: Not reported
Latitude: 28.424859999999999
Longitude: 81.118440000000007
Well Depth: 0
Case depth: 0
Diameter: 0
Well Type: Community water system >100,000 gals/day
Facility Zip Ext: Not reported
Method: 0
SAMPLE: -
Sample Id: 2431305
Sample Date: 4/16/1984
Analysis: EDB
Discharge: No
Test Type: 0
Meter: 0
Comments: Not reported
Matrix: Not reported
Project Id: Not reported
RESULTS: -
Sample ID: 2431305
Chemical Name: ETHYLENE DIBROMIDE (EDB)
Value: 0
Units: ug/L
Resutls Qualifier: chemical not detected, value is the detection limit

Well Id: 050001914
Location Method: MMAP
Florida Id: Not reported
Latitude: 28.424880000000002
Longitude: 81.09496
Well Depth: 0
Case depth: 0
Diameter: 0
Well Type: Community water system >100,000 gals/day
Facility Zip Ext: Not reported
Method: 0
SAMPLE: -
Sample Id: 2431306
Sample Date: 4/16/1984
Analysis: EDB

(Continued) **S108817933**

Discharge: No
Test Type: 0
Meter: 0
Comments: Not reported
Matrix: Not reported
Project Id: Not reported
RESULTS: -
Sample ID: 2431306
Chemical Name: ETHYLENE DIBROMIDE (EDB)
Value: 0
Units: ug/L
Resutls Qualifier: chemical not detected, value is the detection limit

Well Id: 050001915
Location Method: ADDR
Florida Id: Not reported
Latitude: 28.36017
Longitude: 80.740960000000001
Well Depth: 0
Case depth: 0
Diameter: 0
Well Type: Community water system >100,000 gals/day
Facility Zip Ext: Not reported
Method: 0
SAMPLE: -
Sample Id: 2431562
Sample Date: 5/1/1984
Analysis: EDB
Discharge: No
Test Type: 0
Meter: 0
Comments: Not reported
Matrix: Not reported
Project Id: Not reported
RESULTS: -
Sample ID: 2431562
Chemical Name: ETHYLENE DIBROMIDE (EDB)
Value: 0
Units: ug/L
Resutls Qualifier: chemical not detected, value is the detection limit

Well Id: 050001916
Location Method: MMAP
Florida Id: Not reported
Latitude: 28.44745
Longitude: 81.094980000000007
Well Depth: 0
Case depth: 0
Diameter: 0
Well Type: Community water system >100,000 gals/day
Facility Zip Ext: Not reported
Method: 0
SAMPLE: -
Sample Id: 2431563
Sample Date: 5/1/1984
Analysis: EDB
Discharge: No

(Continued) **S108817933**

Test Type: 0
Meter: 0
Comments: Not reported
Matrix: Not reported
Project Id: Not reported
RESULTS: -
Sample ID: 2431563
Chemical Name: ETHYLENE DIBROMIDE (EDB)
Value: 0
Units: ug/L
Resutls Qualifier: chemical not detected, value is the detection limit

---

24 NE 1/4-1/2 0.495 mi. 2615 ft. **COCOA CITY 301 SHEARER BLVD COCOA, FL 32922** **LUST U001341571 UST N/A AST**

Relative: Lower

Actual: 23 ft.

LUST:
Region: STATE
Facility Id: 8521307
Facility Status: OPEN
Facility Type: H - Local Government -
Facility Phone: (321) 631-1573
Facility Cleanup Rank: 14364
District: Central District
Lat/Long (dms): 28 21 42.1945 / 80 44 11.4961
Section: 028
Township: 24S
Range: 36E
Feature: Not reported
Method: GGPS
Datum: 0
Score: 5
Score Effective Date: 07-23-2004
Score When Ranked: 5
Operator: JONES, ANTHONY
Name Update: Not reported
Address Update: Not reported

Petroleum Cleanup PCT Facility Score:
Highest current score: 5
Facility Cleanup Status: ONGO
Srp Stcm Related Party Id: 4365
Fprtc FacParty Related Type Id: ACCOUNT OWNER
Contact: RUDY POLOMBO
Contact Company: COCOA CITY
Contact Address: 603 BREVARD AVE
Contact City: COCOA
Contact Stat: FL
Contact Zip: 32923
Phone: 4076397620
Bad Address Ind: N

Discharge Cleanup Summary:
Discharge Date: 01-08-2003
PCT Discharge Combined: Not reported
Cleanup Required: R - CLEANUP REQUIRED

COCOA CITY (Continued) **U001341571**

Discharge Cleanup Status:	RA - RA ONGOING
Disch Cleanup Status Date:	05-14-2004
Cleanup Work Status:	ACTIVE
Information Source:	D - DISCHARGE NOTIFICATION
Other Source Description:	Not reported
Eligibility Indicator:	I
Site Manager:	MAHER_DS
Site Mgr End Date:	Not reported
Tank Office:	PCLP5 - Brevard County

Petroleum Cleanup Program Eligibility:

Facility ID:	Not reported
Discharge Date:	Not reported
Pct Discharge Combined With:	Not reported
Cleanup Required:	Not reported
Discharge Cleanup Status:	Not reported
Disch Cleanup Status Date:	Not reported
Cleanup Work Status:	Not reported
Information Source:	Not reported
Other Source Description:	Not reported
Application Received Date:	Not reported
Cleanup Program:	Not reported
Eligibility Status:	Not reported
Elig Status Date:	Not reported
Letter Of Intent Date:	Not reported
Redetermined:	Not reported
Inspection Date:	Not reported
Site Manager:	Not reported
Site Mgr End Date:	Not reported
Tank Office:	Not reported
Deductible Amount:	Not reported
Deductible Paid To Date:	Not reported
Co-Pay Amount:	Not reported
Co-Pay Paid To Date:	Not reported
Cap Amount:	Not reported

Contaminated Media:

Discharge Date:	01-08-2003
Pct Discharge Combined With:	Not reported
Cleanup Required:	R - CLEANUP REQUIRED
Discharge Cleanup Status:	RA - RA ONGOING
Disch Cleanup Status Date:	05-14-2004
Cleanup Work Status:	ACTIVE
Information Source:	D - DISCHARGE NOTIFICATION
Other Source Description:	Not reported
Elig Indicator:	I - INELIGIBLE
Site Manager:	MAHER_DS
Site Mgr End Date:	Not reported
Tank Office:	PCLP5 - Brevard County
Contaminated Drinking Wells:	0
Contaminated Monitoring Well:	No
Contaminated Soil:	Yes
Contaminated Surface Water:	No
Contaminated Ground Water:	Yes
Pollutant:	Y - UNKNOWN/NOT REPORTED
Pollutant Other Description:	VISUAL OBSERVATION
Gallons Discharged:	Not reported

COCOA CITY (Continued) **U001341571**

Task Information:

District:	CD
Facility ID:	8521307
Facility Status:	OPEN
Facility Type:	H - Local Government
County:	BREVARD
County ID:	5
Score Effective Date:	07/23/2004
Cleanup Eligibility Status:	Not reported
Source Effective Date:	Not reported
Discharge Date:	1/8/2003
Cleanup Required:	R
Discharge Cleanup Status:	RA
Disch Cleanup Status Date:	05/14/2004
SRC Action Type:	Not reported
SRC Submit Date:	Not reported
SRC Review Date:	Not reported
SRC Completion Status:	Not reported
SRC Issue Date:	Not reported
SRC Comment:	Not reported

UST:

Facility ID:	8521307
Facility Phone:	(321) 631-1573
Facility Status:	OPEN
Facility Type:	Local Government
Type Description:	Local Government
DEP Contrctr Own:	No
Lat/Long (dms):	28 21 42 / 80 44 13
Positioning Method:	GGPS
Region:	STATE

Owner:

Owner Id:	4365
Owner Name:	COCOA CITY
Owner Address:	603 BREVARD AVE
Owner Address 2:	Not reported
Owner City,St,Zip:	COCOA, FL 32923
Owner Contact:	RUDY POLOMBO
Owner Phone:	(407) 639-7620

Tank Id:	1
Tank Location:	UNDERGROUND
Substance:	Unleaded gas
Content Description:	Unleaded Gas
Vessel Indicator:	TANK
Gallons:	4000
Install Date:	01-JUL-1973
Status:	Removed
Status Date:	01-AUG-2000

Construction:

Construction Category:	Not reported
Construction Description:	Not reported

COCOA CITY (Continued) **U001341571**

Monitoring:
Monitoring Description: Not reported

Piping:
Piping Category: Not reported
Piping Description: Not reported

Tank Id: 2
Tank Location: UNDERGROUND
Substance: Unleaded gas
Content Description: Unleaded Gas
Vessel Indicator: TANK
Gallons: 4000
Install Date: 01-JUL-1973
Status: Removed
Status Date: 01-AUG-2000

Construction:
Construction Category: Not reported
Construction Description: Not reported

Monitoring:
Monitoring Description: Not reported

Piping:
Piping Category: Not reported
Piping Description: Not reported

Tank Id: 3
Tank Location: UNDERGROUND
Substance: Z
Content Description: Other Non Regulated
Vessel Indicator: TANK
Gallons: 2000
Install Date: 01-JUL-1973
Status: Removed
Status Date: 01-OCT-1991

Construction:
Construction Category: Not reported
Construction Description: Not reported

Monitoring:
Monitoring Description: Not reported

Piping:
Piping Category: Not reported
Piping Description: Not reported

Tank Id: 4
Tank Location: UNDERGROUND
Substance: Waste oil

COCOA CITY (Continued) **U001341571**

Content Description: Waste Oil
Vessel Indicator: TANK
Gallons: 500
Install Date: 01-JUL-1973
Status: Removed
Status Date: 30-APR-1993

Construction:
Construction Category: Not reported
Construction Description: Not reported

Monitoring:
Monitoring Description: Not reported

Piping:
Piping Category: Not reported
Piping Description: Not reported

Tank Id: 4R
Tank Location: UNDERGROUND
Substance: Unleaded gas
Content Description: Unleaded Gas
Vessel Indicator: TANK
Gallons: 10000
Install Date: 01-APR-1993
Status: In service
Status Date: Not reported

Construction:
Construction Category: Overfill/Spill
Construction Description: Ball check valve

Construction Category: Primary Construction
Construction Description: Fiberglass

Construction Category: Secondary Containment
Construction Description: Double wall

Construction Category: Overfill/Spill
Construction Description: Spill containment bucket

Construction Category: Overfill/Spill
Construction Description: Tight fill

Monitoring:
Monitoring Description: Monitor dbl wall pipe space

Monitoring Description: Visual inspect pipe sumps

Monitoring Description: Visual inspect dispenser liners

Monitoring Description: Monitor dbl wall tank space

Piping:
Piping Category: Secondary Containment

COCOA CITY (Continued) **U001341571**

Piping Description: Double wall

Piping Category: Miscellaneous Attributes
Piping Description: Suction piping system

Piping Category: Primary Construction
Piping Description: Fiberglass

Piping Category: Miscellaneous Attributes
Piping Description: Dispenser liners

Tank Id: 5
Tank Location: UNDERGROUND
Substance: Vehicular diesel
Content Description: Vehicular Diesel
Vessel Indicator: TANK
Gallons: 2500
Install Date: 01-JUL-1992
Status: In service
Status Date: Not reported

Construction:
Construction Category: Overfill/Spill
Construction Description: Ball check valve

Construction Category: Primary Construction
Construction Description: Fiberglass

Construction Category: Secondary Containment
Construction Description: Double wall

Construction Category: Overfill/Spill
Construction Description: Spill containment bucket

Construction Category: Overfill/Spill
Construction Description: Tight fill

Monitoring:
Monitoring Description: Monitor dbl wall tank space

Monitoring Description: Monitor dbl wall pipe space

Monitoring Description: Visual inspect pipe sumps

Monitoring Description: Visual inspect dispenser liners

Piping:
Piping Category: Primary Construction
Piping Description: Fiberglass

Piping Category: Miscellaneous Attributes
Piping Description: Dispenser liners

Piping Category: Secondary Containment
Piping Description: Double wall

COCOA CITY (Continued) **U001341571**

Piping Category: Miscellaneous Attributes
Piping Description: Suction piping system

Tank Id: 6
Tank Location: UNDERGROUND
Substance: Unleaded gas
Content Description: Unleaded Gas
Vessel Indicator: TANK
Gallons: 12000
Install Date: 01-AUG-2000
Status: In service
Status Date: 01-AUG-2000

Construction:
Construction Category: Primary Construction
Construction Description: Fiberglass

Construction Category: Secondary Containment
Construction Description: Double wall

Construction Category: Overfill/Spill
Construction Description: Ball check valve

Construction Category: Overfill/Spill
Construction Description: Spill containment bucket

Construction Category: Overfill/Spill
Construction Description: Tight fill

Monitoring:
Monitoring Description: Visual inspect pipe sumps

Monitoring Description: Visual inspect dispenser liners

Monitoring Description: Monitor dbl wall tank space

Monitoring Description: Monitor dbl wall pipe space

Piping:
Piping Category: Miscellaneous Attributes
Piping Description: Suction piping system

Piping Category: Primary Construction
Piping Description: Fiberglass

Piping Category: Secondary Containment
Piping Description: Double wall

Piping Category: Miscellaneous Attributes
Piping Description: Dispenser liners

AST:
Facility ID: 8521307
Facility Phone: (321) 631-1573

COCOA CITY (Continued) **U001341571**

Facility Status: OPEN
Type Description: Local Government
DEP Contrctr Own: No
Lat/Long (dms): 28 21 42 / 80 44 13
Positioning Method: GGPS
Region: STATE

Owner:
Owner Id: 4365
Owner Name: COCOA CITY
Owner Address: 603 BREVARD AVE
Owner Address 2: Not reported
Owner City,St,Zip: COCOA, FL 32923
Owner Contact: RUDY POLOMBO
Owner Phone: (407) 639-7620

Tank Id: 7
Gallons: 10000
Tank Location: ABOVEGROUND
Substance: Vehicular diesel
Content Description: Vehicular Diesel
Install Date: 01-JUL-2008
Status: In service
Status Date: In service

Construction:
Construction Category: Overfill/Spill
Construction Description: Spill containment bucket

Construction Category: Secondary Containment
Construction Description: Double wall - tank jacket

Construction Category: Primary Construction
Construction Description: Steel

Monitoring:
Monitoring Description: Monitor tank bottom space

Monitoring Description: Monitor dbl wall tank space

Monitoring Description: Suction pump check valve

Monitoring Description: Manual tank gauging - USTs

Monitoring Description: Visual inspection of ASTs

Piping:
Piping Category: Primary Construction
Piping Description: Fiberglass

Piping Category: Miscellaneous Attributes
Piping Description: Dispenser liners

Piping Category: Secondary Containment
Piping Description: Double wall

COCOA CITY (Continued) **U001341571**

Piping Category: Miscellaneous Attributes
Piping Description: Suction piping system

ORPHAN SUMMARY

City	EDR ID	Site Name	Site Address	Zip	Database(s)
COCOA	1000449863	ZIPPY MART FL516	4875 W HWY 520	32926	RCRA-SQG,FINDS
COCOA	1002628086	SKIPPERS	2409 N COCOA BLVD - US HWY 1		HWS
COCOA	1005200875	CEMEX- COCOA READY MIX PLANT	3355 E INDUSTRIAL RD		WW
COCOA	1005904749	NEFF RENTAL	3500 KING ST STE A	32926	FINDS,RCRA-CESQG
COCOA	1007201091	COCOA RADIATOR SERVICE INC	720 KING ST STE B	32922	RCRA-CESQG
COCOA	1009730539	COCOA WATER RECLAMATION FACILITY	375 NW COCOA BLVD	32922	FINDS
ROCKLEDGE	1010492183	MURRELL CORPORATE PARK - PHASE	3300 MURRELL RD AT CORNER OF G	32955	FINDS
COCOA	1010500898	GRISSOM RIDGE - LOT 1 & HALF LOT 2	3131 & 3141 OXBOW CIRCLE	32926	FINDS
ROCKLEDGE	1010502597	HERITAGE ISLE - PHASE 4, 5, 6, 7 &	LEGACY BLVD & WICKHAM RD	32955	FINDS
COCOA	A100308137	600 LC - SPACE COAST HONDA	1885 W HWY 520	32926	AST
COCOA	S107713878	AIRGAS SOUTH - COCOA	3445 NORTH US HIGHWAY 1	32926	TIER 2
ROCKLEDGE	S107718970	GLOVER OIL - SULLIVAN GROVES	2287 SOUTH DIXIE HIGHWAY	32955	TIER 2
COCOA	S107723139	RYDER TRANSPORTATION SERVICES - 02	3525 NORTH US HIGHWAY 1	32926	TIER 2
ROCKLEDGE	S107724111	INERGY PROPANE LLC - TRU GAS	305 ANSIN ROAD NEAR US HIGHWAY	32955	TIER 2
COCOA	S107724122	STAR GAS PROPANE - THRIFTY TRU GAS	3670 NORTH US HIGHWAY 1	32926	TIER 2
COCOA	S108978799	CENTRAL WETLAND NURSERY INC	5582 HWY 520	32926	AST
COCOA	S109701038	EINSTEIN MONTESSORI SCHOOL - BUILD	5650 STATE HIGHWAY 520		WW
ROCKLEDGE	U001341716	FL MEMORIAL CEMETERY	5950 N US HWY 1	32922	AST,UST
COCOA	U003798652	SUNSHINE FOOD MART #121	1907 HWY 524	32926	UST
COCOA	U003877352	SUNRISE FOOD MART #62	4301 HWY 524	32923	UST

Appendix D

Agency Data – Adjacent Properties

Cardno TBE

http://oaspub.epa.gov/enviro/fii_query_dtl.disp_program_facility?pgm_sys_id_in=FLD984200410&pgm_sys_acrnm_in=RCRAINFO
Last updated on Thursday, December 17th, 2009.

Facility Registry System (FRS)

You are here: EPA Home Envirofacts FRS Report

Facility Detail Report

Report an Error

FRS

ALBANY PRINTING
160 S VARR AVE
COCOA, FL 329228643
EPA Registry Id: 110005603203

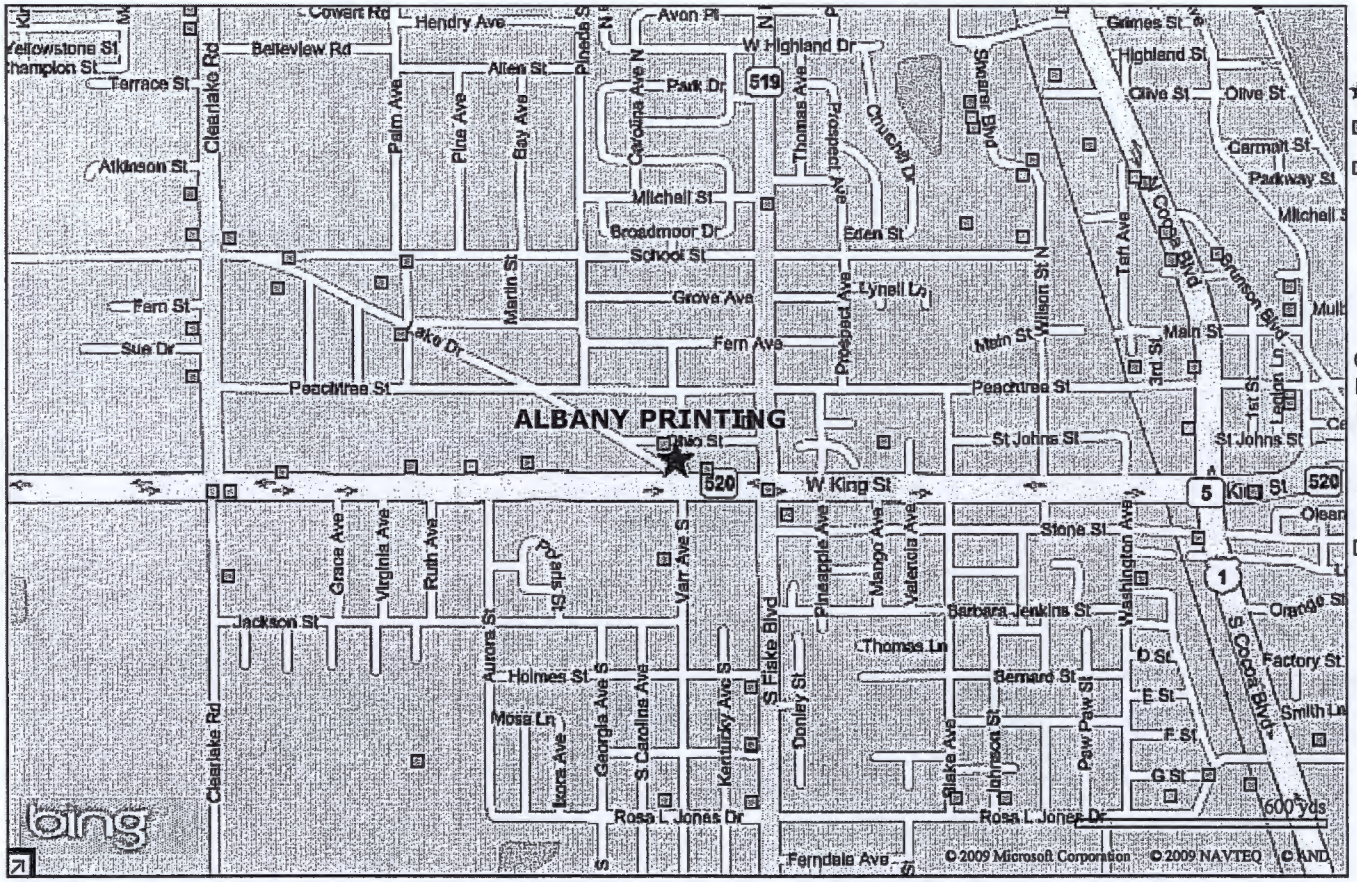

Legend

- ★ Selected Facility
- EPA Facility of Interest
- State/Tribe Facility of Interest

The facility locations displayed come from the FRS Spatial Coordinates tables. They are the best representative locations for the displayed facilities based on the accuracy of the collection method and quality assurance checks performed against each location. The North American Datum of 1983 is used to display all coordinates.

Environmental Interests

Information System	Information System ID	Environmental Interest Type	Data Source	Last Updated Date	Supplemental Environmei Interests:
FLORIDA - FIESTA DATA MAINTENANCE	39098	STATE MASTER	FLORIDA DEP		**CHAZ**-FLD984200410 HAZARDOUS WASTE PROGR
RESOURCE CONSERVATION AND RECOVERY ACT INFORMATION SYSTEM	FLD984200410	CESQG (ACTIVE)	RCRAINFO	10/07/2009	

Additional EPA Reports: MyEnvironment Enforcement and Compliance Site Demographics Watershed Report

Standard Industrial Classification Codes (SIC)

No SIC Codes returned.

National Industry Classification System Codes (NAICS)

No NAICS Codes returned.

Facility Codes and Flags

EPA Region:	04
Duns Number:	784393696
Congressional District Number:	15
Legislative District Number:	CD
HUC Code/Watershed:	03080101 / UPPER ST. JOHNS
US Mexico Border Indicator:	NO
Federal Facility:	NO
Tribal Land:	NO

Facility Mailing Addresses

Affiliation Type	Delivery Point	City Name	State	Postal Code	Informat System
OWNER	160 S VARR AVE	COCOA	FL	329228643	RCRAINF
FACILITY CONTACT	160 S VARR AVE	COCOA	FL	329228643	FDM
OWNER	160 S VARR AVE	COCOA	FL	329228643	FDM
NOTIFIER	160 S VARR AVE	COCOA	FL	329228643	FDM
REGULATORY CONTACT	160 S VARR AVE	COCOA	FL	329228643	RCRAINF
FACILITY MAILING ADDRESS	160 S VARR AVE	COCOA	FL	329228643	RCRAINF

Alternative Names

No Alternative Names returned.

Organizations

Affiliation Type	Name	DUNS Number	Information System	Mailing Address
OWNER	WETZSTEIN JOEL		RCRAINFO	View
NOTIFIER	ALBANY PRINTING		FDM	View

Contacts

Affiliation Type	Full Name	Office Phone	Information System	Maili Addre
OWNER	JOEL WETZSTEIN		FDM	View
FACILITY CONTACT	JOEL WETZSTEIN	4076325727	FDM	View
REGULATORY CONTACT	JOEL WETZSTEIN	4076325727	RCRAINFO	View

Query executed on: DEC-17-2009

Cleanups in My Community

RCRA Corrective Action Site Progress Profile

Report an Error

ALBANY PRINTING ID: (FLD984200410)

This profile is meant to provide you with basic information on EPA`s cleanup progress at this RCRA facility. Please use the links in the "More Details" box for additional information.

Data Disclaimer

More Details

- Facility Information (Facility Registry System)
- Waste Process Report
- Facility Classification Report
- Engineering/Institutional Controls and Industry Classification Report
- Other Names for this Site

Site Location

Get an interactive map

EPA Region 4 implements and enforces the RCRA corrective action program for Alabama, Florida, Georgia, Kentucky, Mississippi, North Carolina, South Carolina, Tennessee

Site Address:
ALBANY PRINTING
160 S VARR AVE
COCOA, FL 329228643
County: BREVARD

US Congressional District: 15
Population within 1 mile: 8418

For further information on this corrective action site, contact region or state in which this site is

Cleanup Progress Summary

Hazardous wastes are managed under the Resource Conservation and Recovery Act. When these wastes contamnate the land, water or air they must undergo "corrective action."

No site status is available at this time.

View detailed list of cleanup activities >>

View information on what controls are in place to protect human health and the environment >>

Environmental Impact Summary

If this corrective action site has been examined to determine if human exposures to contaminants are under control and the migration of contaminated water is under control, that information is provided below.

Human Exposure Control

At this site, there is currently insufficient information to determine whether human exposures are under control.

Migration of Contaminated GW Control

At this site, there is currently insufficient information to determine

region or state in which this site is located.

information to determine whether migration of contaminated groundwater is under control.

Contamination & Exposure

Contamination:

Information on the contamination and the reason for the cleanup may be available. For further information, see the contact information provided above, or try the Statement of Basis Web Page to see if a Statement of Basis for the corrective action remedy has been provided to EPA.

Exposure:

Is human exposure to contamination at this site under control?	UNKNOWN
Is the migration of contaminated groundwater at this site under control?	UNKNOWN

The Solution: Cleanup Process & Progress

Cleanup Activities at this site:

Action	Date/Status
1. Site Assessed	UNKNOWN
2. Site Identified for Corrective Action	NO
3. Solution for Cleanup Selected (Final Remedy Decision)	UNKNOWN
4. Solution for Cleanup is Implemented	UNKNOWN
5. Cleanup Complete	UNKNOWN

Controls in Place at this site:

There are many types of controls that can be put in place to control human exposure to contaminants and the migration of contaminated groundwater from the site, and protect the effectiveness of cleanup remedies. Engineering Controls are mechanisms that work by physically controlling access to the land, the flow of water, etc. Examples include fences, cement caps over contaminated areas, and pumps. Institutional Controls (ICs) (also known as land use controls (LUCs) EXIT disclaimer, activity and use limitations (AULs), and environmental use restrictions (EURs) are administrative and/or legal controls, that work by limiting land or resource use. Private or (proprietary) examples include deed restrictions, covenants and easements. Public (or govenrmental) examples include zoning ordinances and groundwater permitting programs.

Are controls in place at this site?	Type of Control(s):
Institutional Controls: UNKNOWN	N/A
Engineering Controls: UNKNOWN	N/A

Government Performance & Results Act (GRPA) Milestones

EPA is required to report on the following milestones under the Government Performance & Results Act. More Information...

Milestone	Status
Human Exposure Under Control	UNKNOWN
Contaminated Groundwater migration Under Control	UNKNOWN

http://oaspub.epa.gov/enviro/fli_query_dtl.disp_program_facility?pgm_sys_id_in=FLD981865751&pgm_sys_acrnm_in=RCRAINFO
Last updated on Thursday, December 17th, 2009.

Facility Registry System (FRS)

You are here: EPA Home Envirofacts FRS Report

Facility Detail Report

Report an Error

FRS

BREVARD PRINTING & BUSINESS FORMS

150 S VARR AVE
COCOA, FL 329228643
EPA Registry Id: 110002552112

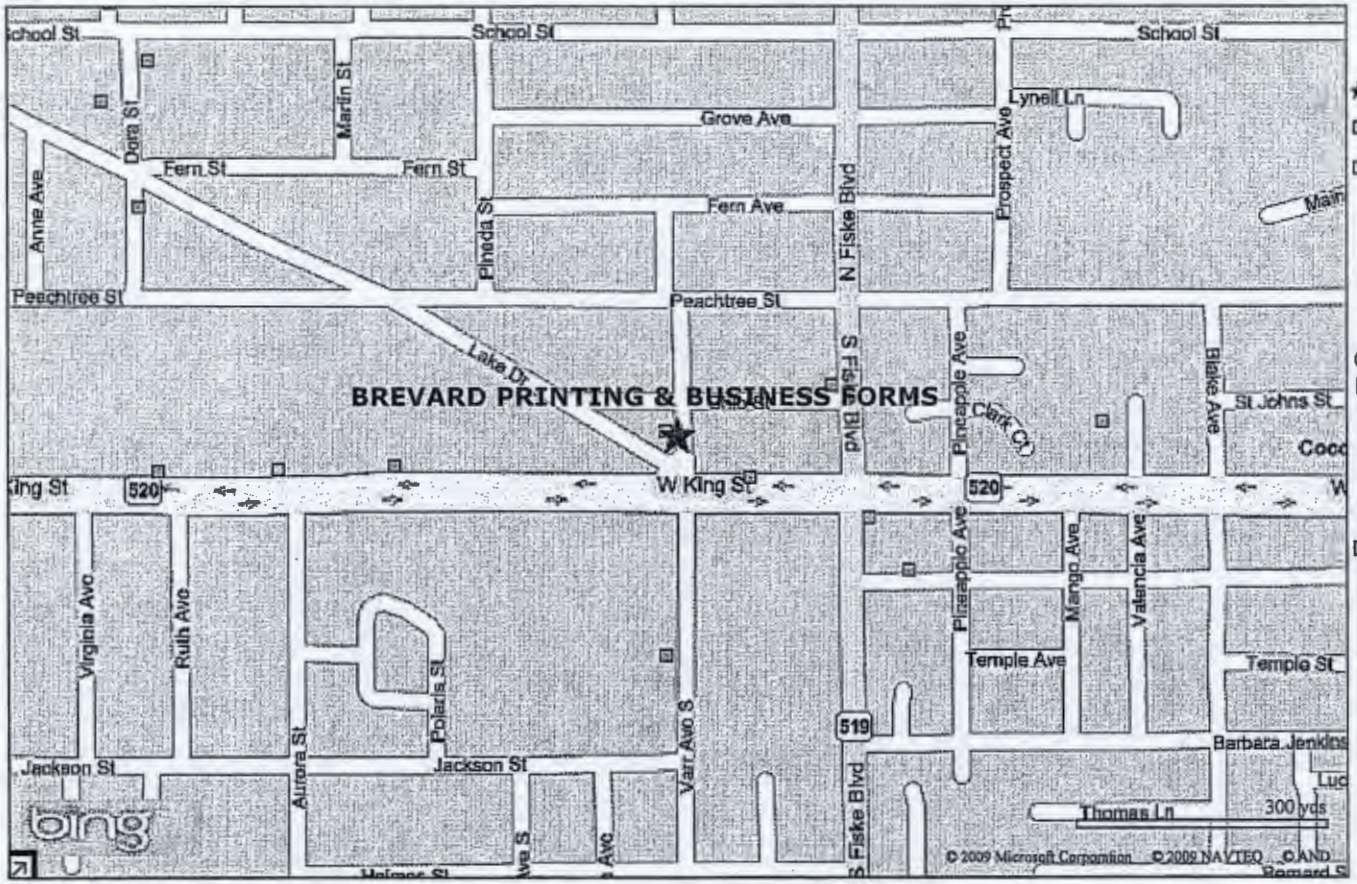

Legend

- ★ Selected Facility
- EPA Facility of Interest
- State/Tribe Facility of Interest

The facility locations displayed come from the FRS Spatial Coordinates tables. They are the best representative locations for the displayed facilities based on the accuracy of the collection method and quality assurance checks performed against each location. The North American Datum of 1983 is used to display all coordinates.

Environmental Interests

Information System	Information System ID	Environmental Interest Type	Data Source	Last Updated Date	Supplemental Environme Interests:
FLORIDA - FIESTA DATA MAINTENANCE	34946	STATE MASTER	FLORIDA DEP		**CHAZ**-FLD981865751 HAZARDOUS WASTE PROG
RESOURCE CONSERVATION AND RECOVERY ACT INFORMATION SYSTEM	FLD981865751	SQG (ACTIVE)	NOTIFICATION (RCRA)	10/07/2009	

Additional EPA Reports: MyEnvironment Enforcement and Compliance Site Demographics Watershed Report

Standard Industrial Classification Codes (SIC)

No SIC Codes returned.

National Industry Classification System Codes (NAICS)

No NAICS Codes returned.

Facility Codes and Flags

EPA Region:	04
Duns Number:	004064697
Congressional District Number:	15
Legislative District Number:	CD
HUC Code/Watershed:	03080101 / UPPER ST. JOHNS
US Mexico Border Indicator:	NO
Federal Facility:	NO
Tribal Land:	NO

Alternative Names

No Alternative Names returned.

Organizations

Affiliation Type	Name	DUNS Number	Information System	Mailing Address
OWNER	SNYDER JOHN		RCRAINFO	View
NOTIFIER	BREVARD PRINTING & BUSINESS FORMS		FDM	View

Facility Mailing Addresses

Affiliation Type	Delivery Point	City Name	State	Postal Code	Informat System
OWNER	150 S VARR AVE	COCOA	FL	329228643	RCRAINF
OWNER	150 S VARR AVE	COCOA	FL	329228643	FDM
FACILITY CONTACT	150 S VARR AVE	COCOA	FL	329228643	FDM
NOTIFIER	150 S VARR AVE	COCOA	FL	329228643	FDM
FACILITY MAILING ADDRESS	150 S VARR AVE	COCOA	FL	329228643	RCRAINF
REGULATORY CONTACT	150 VARR AVE	COCOA	FL	329220	RCRAINF
REGULATORY CONTACT	150 S VARR AVE	COCOA	FL	329228643	RCRAINF

Contacts

Affiliation Type	Full Name	Office Phone	Information System	Mailir Addre
REGULATORY CONTACT	JOHN SNYDER	9999999999	RCRAINFO	View
REGULATORY CONTACT	JOHN SNYDER	9999999999	RCRAINFO	View
FACILITY CONTACT	JOHN SNYDER		FDM	View
OWNER	JOHN SNYDER		FDM	View

Query executed on: DEC-17-2009

Cleanups in My Community

RCRA Corrective Action Site Progress Profile

Report an Error

BREVARD PRINTING & BUSINESS FORMS
ID: (FLD981865751)

This profile is meant to provide you with basic information on EPA`s cleanup progress at this RCRA facility. Please use the links in the "More Details" box for additional information.

Data Disclaimer

More Details

- Facility Information (Facility Registry System)
- Waste Process Report
- Facility Classification Report
- Engineering/Institutional Controls and Industry Classification Report
- Other Names for this Site

Site Location

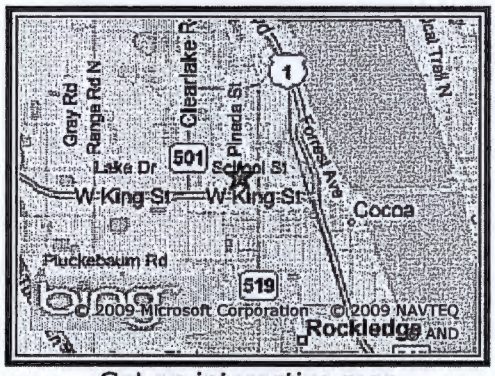

Get an interactive map

EPA Region 4 implements and enforces the RCRA corrective action program for Alabama, Florida, Georgia, Kentucky, Mississippi, North Carolina, South Carolina, Tennessee

Site Address:

BREVARD PRINTING & BUSINESS FORMS

150 S VARR AVE
COCOA, FL 329228643
County: BREVARD

US Congressional District: 15
Population within 1 mile: 8435

For further information on this

Cleanup Progress Summary

Hazardous wastes are managed under the Resource Conservation and Recovery Act. When these wastes contamnate the land, water or air they must undergo "corrective action."

No site status is available at this time.

View detailed list of cleanup activities >>

View information on what controls are in place to protect human health and the environment >>

Environmental Impact Summary

If this corrective action site has been examined to determine if human exposures to contaminants are under control and the migration of contaminated water is under control, that information is provided below.

Human Exposure Control

At this site, there is currently insufficient information to determine whether human exposures are under control.

Migration of Contaminated GW Control

At this site, there is currently insufficient

For further information on this corrective action site, contact region or state in which this site is located.

currently insufficient information to determine whether migration of contaminated groundwater is under control.

Contamination & Exposure

Contamination:

Information on the contamination and the reason for the cleanup may be available. For further information, see the contact information provided above, or try the Statement of Basis Web Page to see if a Statement of Basis for the corrective action remedy has been provided to EPA.

Exposure:

Is human exposure to contamination at this site under control?	UNKNOWN
Is the migration of contaminated groundwater at this site under control?	UNKNOWN

The Solution: Cleanup Process & Progress

Cleanup Activities at this site:

Action	Date/Status
1. Site Assessed	UNKNOWN
2. Site Identified for Corrective Action	NO
3. Solution for Cleanup Selected (Final Remedy Decision)	UNKNOWN
4. Solution for Cleanup is Implemented	UNKNOWN
5. Cleanup Complete	UNKNOWN

Controls in Place at this site:

There are many types of controls that can be put in place to control human exposure to contaminants and the migration of contaminated groundwater from the site, and protect the effectiveness of cleanup remedies. Engineering Controls are mechanisms that work by physically controlling access to the land, the flow of water, etc. Examples include fences, cement caps over contaminated areas, and pumps. Institutional Controls (ICs) (also known as land use controls (LUCs) EXIT disclaimer, activity and use limitations (AULs), and environmental use restrictions (EURs) are administrative and/or legal controls, that work by limiting land or resource use. Private or (proprietary) examples include deed restrictions, covenants and easements. Public (or govenrmental) examples include zoning ordinances and groundwater permitting programs.

Are controls in place at this site?	Type of Control(s):
Institutional Controls: UNKNOWN	N/A
Engineering Controls: UNKNOWN	N/A

Government Performance & Results Act (GRPA) Milestones

EPA is required to report on the following milestones under the Government Performance & Results Act. More Information...

Milestone	Status
Human Exposure Under Control	UNKNOWN
Contaminated Groundwater migration Under Control	UNKNOWN

Facility Registry System (FRS)

Facility Detail Report

Report an Error

FRS

CREST CLEANERS

30 S FISKE BLVD
COCOA, FL 329227205
EPA Registry Id: 110002531993

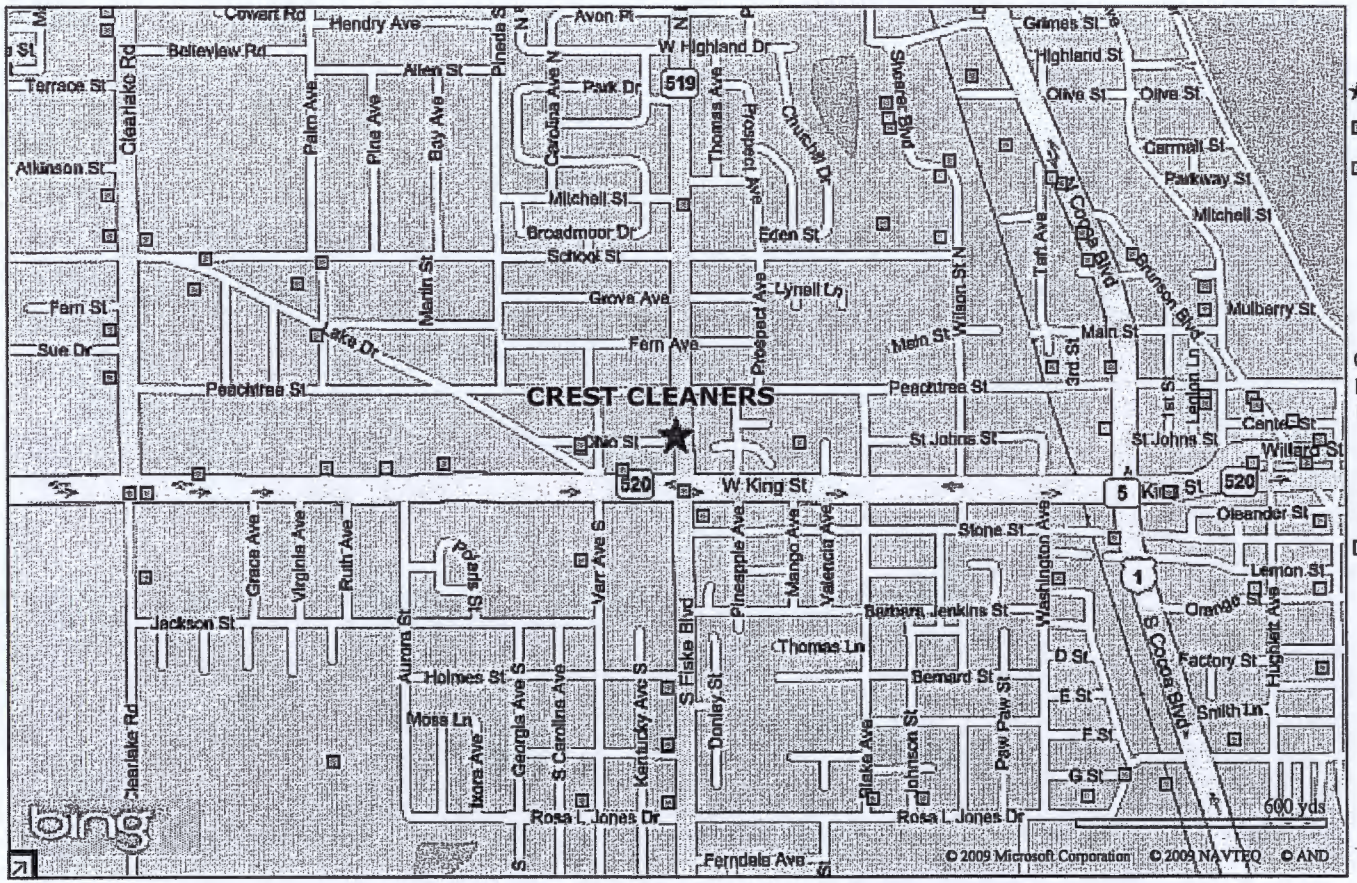

Legend

- ★ Selected Facility
- EPA Facility of Interest
- State/Tribe Facility of Interest

The facility locations displayed come from the FRS Spatial Coordinates tables. They are the best representative locations for the displayed facilities based on the accuracy of the collection method and quality assurance checks performed against each location. The North American Datum of 1983 is used to display all coordinates.

Environmental Interests

Information System	Information System ID	Environmental Interest Type	Data Source	Last Updated Date	Supplemental Environme Interests:
FLORIDA - FIESTA DATA MAINTENANCE	51826	STATE MASTER	FLORIDA DEP		**CHAZ**-FLD050455013 HAZARDOUS WASTE PROGI
RESOURCE CONSERVATION AND RECOVERY ACT INFORMATION SYSTEM	FLD050455013	SQG (ACTIVE)	STATE INSPECTION	10/07/2009	

Additional EPA Reports: MyEnvironment Enforcement and Compliance Site Demographics Watershed Report

Standard Industrial Classification Codes (SIC)

Data Source	SIC Code	Description	Primary
FDM	7216	DRYCLEANING PLANTS, EXCEPT RUG CLEANING	

National Industry Classification System Codes (NAICS)

Data Source	NAICS Code	Description	Pr
FDM	812320	DRYCLEANING AND LAUNDRY SERVICES (EXCEPT COIN-OPERATED).	

Facility Codes and Flags

EPA Region:	04
Duns Number:	
Congressional District Number:	15
Legislative District Number:	CD
HUC Code/Watershed:	03080101 / UPPER ST. JOHNS
US Mexico Border Indicator:	NO
Federal Facility:	NO
Tribal Land:	NO

Facility Mailing Addresses

Affiliation Type	Delivery Point	City Name	State	Postal Code	Informat System
FACILITY CONTACT	30 S FISKE BLVD	COCOA	FL	329227205	FDM
OWNER	30 S FISKE BLVD	COCOA	FL	329227205	RCRAINF
NOTIFIER	30 S FISKE BLVD	COCOA	FL	329227205	FDM
FACILITY MAILING ADDRESS	30 S FISKE BLVD	COCOA	FL	329227205	RCRAINF
OWNER	30 S FISKE BLVD	COCOA	FL	329227205	FDM
REGULATORY CONTACT	30 S FISKE BLVD	COCOA	FL	329227205	RCRAINF

Alternative Names

No Alternative Names returned.

Organizations

Affiliation Type	Name	DUNS Number	Information System	Mailing Address
NOTIFIER	CREST CLEANERS		FDM	View
OWNER	OSBORNE JOE		RCRAINFO	View

Contacts

Affiliation Type	Full Name	Office Phone	Information System	Mailii Addre
FACILITY CONTACT	JOE OSBORNE	3056360473	FDM	View
OWNER	JOE OSBORNE		FDM	View
REGULATORY CONTACT	JOE OSBORNE	3056360473	RCRAINFO	View

Query executed on: DEC-17-2009

Cleanups in My Community

RCRA Corrective Action Site Progress Profile

Report an Error

CREST CLEANERS
ID: (FLD050455013)

This profile is meant to provide you with basic information on EPA`s cleanup progress at this RCRA facility. Please use the links in the "More Details" box for additional information.

Data Disclaimer

More Details

- Facility Information (Facility Registry System)
- Waste Process Report
- Facility Classification Report
- Engineering/Institutional Controls and Industry Classification Report
- Other Names for this Site

Site Location

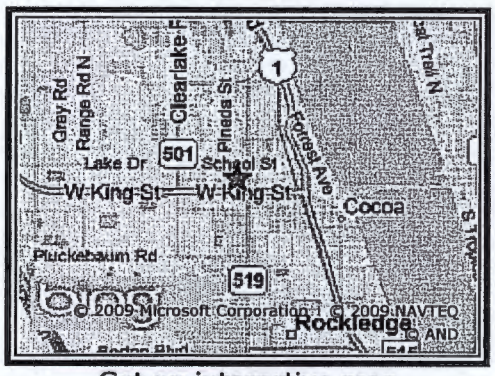

Get an interactive map

EPA Region 4 implements and enforces the RCRA corrective action program for Alabama, Florida, Georgia, Kentucky, Mississippi, North Carolina, South Carolina, Tennessee

Site Address:
CREST CLEANERS
30 S FISKE BLVD
COCOA, FL 329227205
County: BREVARD

US Congressional District: 15
Population within 1 mile: 8569

For further information on this corrective action site, contact region or state in which this site is

Cleanup Progress Summary

Hazardous wastes are managed under the Resource Conservation and Recovery Act. When these wastes contamnate the land, water or air they must undergo "corrective action."

No site status is available at this time.

View detailed list of cleanup activities >>

View information on what controls are in place to protect human health and the environment >>

Environmental Impact Summary

If this corrective action site has been examined to determine if human exposures to contaminants are under control and the migration of contaminated water is under control, that information is provided below.

Human Exposure Control

At this site, there is currently insufficient information to determine whether human exposures are under control.

Migration of Contaminated GW Control

At this site, there is currently insufficient information to determine

region or state in which this site is located.

information to determine whether migration of contaminated groundwater is under control.

Contamination & Exposure

Contamination:

Information on the contamination and the reason for the cleanup may be available. For further information, see the contact information provided above, or try the Statement of Basis Web Page to see if a Statement of Basis for the corrective action remedy has been provided to EPA.

Exposure:

Is human exposure to contamination at this site under control?	UNKNOWN
Is the migration of contaminated groundwater at this site under control?	UNKNOWN

The Solution: Cleanup Process & Progress

Cleanup Activities at this site:

Action	Date/Status
1. Site Assessed	UNKNOWN
2. Site Identified for Corrective Action	NO
3. Solution for Cleanup Selected (Final Remedy Decision)	UNKNOWN
4. Solution for Cleanup is Implemented	UNKNOWN
5. Cleanup Complete	UNKNOWN

Controls in Place at this site:

There are many types of controls that can be put in place to control human exposure to contaminants and the migration of contaminated groundwater from the site, and protect the effectiveness of cleanup remedies. Engineering Controls are mechanisms that work by physically controlling access to the land, the flow of water, etc. Examples include fences, cement caps over contaminated areas, and pumps. Institutional Controls (ICs) (also known as land use controls (LUCs) EXIT disclaimer, activity and use limitations (AULs), and environmental use restrictions (EURs) are administrative and/or legal controls, that work by limiting land or resource use. Private or (proprietary) examples include deed restrictions, covenants and easements. Public (or govenrmental) examples include zoning ordinances and groundwater permitting programs.

Are controls in place at this site?	Type of Control(s):
Institutional Controls: UNKNOWN	N/A
Engineering Controls: UNKNOWN	N/A

Government Performance & Results Act (GRPA) Milestones

EPA is required to report on the following milestones under the Government Performance & Results Act. More Information...

Milestone	Status
Human Exposure Under Control	UNKNOWN
Contaminated Groundwater migration Under Control	UNKNOWN

Appendix E

Sanborn Fire Insurance Map – Certified Search Results

Cardno TBE

Cocoa - Peachtree Street
1043 Peachtree Street
Cocoa, FL 32922

Inquiry Number: 2662121.2
December 17, 2009

Certified Sanborn® Map Report

EDR® Environmental Data Resources Inc

440 Wheelers Farms Road
Milford, CT 06461
800.352.0050
www.edrnet.com

Certified Sanborn® Map Report

12/17/09

Site Name:	Client Name:
Cocoa - Peachtree Street	TBE Group
1043 Peachtree Street	380 Park Place Blvd
Cocoa, FL 32922	Clearwater, FL 33759
EDR Inquiry # 2662121.2	Contact: Shawn Lasseter

EDR® Environmental Data Resources Inc

The complete Sanborn Library collection has been searched by EDR, and fire insurance maps covering the target property location provided by TBE Group were identified for the years listed below. The certified Sanborn Library search results in this report can be authenticated by visiting www.edmet.com/sanborn and entering the certification number. Only Environmental Data Resources Inc. (EDR) is authorized to grant rights for commercial reproduction of maps by Sanborn Library LLC, the copyright holder for the collection.

Certified Sanborn Results:

Site Name:	Cocoa - Peachtree Street
Address:	1043 Peachtree Street
City, State, Zip:	Cocoa, FL 32922
Cross Street:	
P.O. #	NA
Project:	NA
Certification #	45AD-4A68-9602

Sanborn® Library search results
Certification # 45AD-4A68-9602

UNMAPPED PROPERTY

This report certifies that the complete holdings of the Sanborn Library, LLC collection have been searched based on client supplied target property information, and fire insurance maps covering the target property were not found.

The Sanborn Library includes more than 1.2 million Sanborn fire insurance maps, which track historical property usage in approximately 12,000 American cities and towns. Collections searched:

- ☑ Library of Congress
- ☑ University Publications of America
- ☑ EDR Private Collection

Limited Permission To Make Copies

TBE Group (the client) is permitted to make up to THREE photocopies of this Sanborn Map transmittal and each fire insurance map accompanying this report solely for the limited use of its customer. No one other than the client is authorized to make copies. Upon request made directly to an EDR Account Executive, the client may be permitted to make a limited number of additional photocopies. This permission is conditioned upon compliance by the client, its customer and their agents with EDR's copyright policy; a copy of which is available upon request.

Disclaimer - Copyright and Trademark notice

This Report contains certain information obtained from a variety of public and other sources reasonably available to Environmental Data Resources, Inc. It cannot be concluded from this Report that coverage information for the target and surrounding properties does not exist from other sources. NO WARRANTY EXPRESSED OR IMPLIED, IS MADE WHATSOEVER IN CONNECTION WITH THIS REPORT. ENVIRONMENTAL DATA RESOURCES, INC. SPECIFICALLY DISCLAIMS THE MAKING OF ANY SUCH WARRANTIES, INCLUDING WITHOUT LIMITATION, MERCHANTABILITY OR FITNESS FOR A PARTICULAR USE OR PURPOSE. ALL RISK IS ASSUMED BY THE USER. IN NO EVENT SHALL ENVIRONMENTAL DATA RESOURCES, INC. BE LIABLE TO ANYONE, WHETHER ARISING OUT OF ERRORS OR OMISSIONS, NEGLIGENCE, ACCIDENT OR ANY OTHER CAUSE, FOR ANY LOSS OF DAMAGE, INCLUDING, WITHOUT LIMITATION, SPECIAL, INCIDENTAL CONSEQUENTIAL, OR EXEMPLARY DAMAGES. ANY LIABILITY ON THE PART OF ENVIRONMENTAL DATA RESOURCES, INC. IS STRICTLY LIMITED TO A REFUND OF THE AMOUNT PAID FOR THIS REPORT. Purchaser accepts this Report "AS IS". Any analyses, estimates, ratings, environmental risk levels or risk codes provided in this Report are provided for illustrative purposes only, and are not intended to provide, nor should they be interpreted as providing any facts regarding, or prediction or forecast of, any environmental risk for any property. Only a Phase I Environmental Site Assessment performed by an environmental professional can provide information regarding the environmental risk for any property. Additionally, the information provided in this Report is not to be construed as legal advice.

Copyright 2009 by Environmental Data Resources, Inc. All rights reserved. Reproduction in any media or format, in whole or in part, of any report or map of Environmental Data Resources, Inc., or its affiliates, is prohibited without prior written permission.

EDR and its logos (including Sanborn and Sanborn Map) are trademarks of Environmental Data Resources, Inc. or its affiliates. All other trademarks used herein are the property of their respective owners.

Appendix F

USDA Soil Survey Search Results

Cardno TBE

Soil Map—Brevard County, Florida
(Peachtree Site - Cocoa)



MAP LEGEND

Area of Interest (AOI)

- Area of Interest (AOI)

Soils

- Soil Map Units

Special Point Features

- Blowout
- Borrow Pit
- Clay Spot
- Closed Depression
- Gravel Pit
- Gravelly Spot
- Landfill
- Lava Flow
- Marsh or swamp
- Mine or Quarry
- Miscellaneous Water
- Perennial Water
- Rock Outcrop
- Saline Spot
- Sandy Spot
- Severely Eroded Spot
- Sinkhole
- Slide or Slip
- Sodic Spot
- Spoil Area
- Stony Spot
- Very Stony Spot
- Wet Spot
- Other

Special Line Features

- Gully
- Short Steep Slope
- Other

Political Features

- Cities

Water Features

- Oceans
- Streams and Canals

Transportation

- Rails
- Interstate Highways
- US Routes
- Major Roads
- Local Roads

MAP INFORMATION

Map Scale: 1:651 if printed on A size (8.5" × 11") sheet.

The soil surveys that comprise your AOI were mapped at 1:24,000.

Please rely on the bar scale on each map sheet for accurate map measurements.

Source of Map: Natural Resources Conservation Service
Web Soil Survey URL: http://websoilsurvey.nrcs.usda.gov
Coordinate System: UTM Zone 17N NAD83

This product is generated from the USDA-NRCS certified data as of the version date(s) listed below.

Soil Survey Area: Brevard County, Florida
Survey Area Data: Version 7, Dec 3, 2009

Date(s) aerial images were photographed: 6/20/2007

The orthophoto or other base map on which the soil lines were compiled and digitized probably differs from the background imagery displayed on these maps. As a result, some minor shifting of map unit boundaries may be evident.

Map Unit Legend

Brevard County, Florida (FL009)			
Map Unit Symbol	**Map Unit Name**	**Acres in AOI**	**Percent of AOI**
36	Myakka sand	0.9	100.0%
Totals for Area of Interest		**0.9**	**100.0%**

Appendix G

Site Visit Photos

Cardno TBE

Site Photos

1043 Peachtree Street, Cocoa, Florida

Left: View of the subject site looking south from Peachtree Street.

Right: View of the subject site looking north from Ohio Street.

Left and Right: Views of center portions of the subject site.

Cardno TBE

Site Photos

1043 Peachtree Street, Cocoa, Florida (adjacent properties)



Left: View of the east side of 150 S Varr Avenue facility (former Brevard Printing and Busness Forms) – one of the adjacent sites west of the subject site.

Right: View of the other adjacent property west of the subject site located at 160 S Varr Avenue (former Albany Printing).



Left: View of southwest adjacent facility, which included a former pest control facility.

Right: View of adjacent site east (former residential property)

Cardno TBE

EXECUTIVE SUMMARY

State and tribal registered storage tank lists

UST: The Underground Storage Tank database contains registered USTs. Shortly after the September 11 event, the DEP was instructed to remove the detail about some of the storage tank facilities in the state from their reports. Federal-owned facilities and bulk storage facilities are included in that set.

A review of the UST list, as provided by EDR, and dated 11/03/2009 has revealed that there are 10 UST sites within approximately 0.25 miles of the target property.

Equal/Higher Elevation	Address	Direction / Distance	Map ID	Page
FLOWERS BAKING CO INC-COCOA	1103 PEACHTREE ST	W 0 - 1/8 (0.068 mi.)	1	7

Lower Elevation	Address	Direction / Distance	Map ID	Page
TERMINX	1060 W KING ST	S 1/8 - 1/4 (0.127 mi.)	C7	16
HESS #09244	***1035 W KING ST***	***S 1/8 - 1/4 (0.133 mi.)***	***C8***	***17***
COCOA CITY-FIRE DEPT STATION #	113 S FISKE BLVD	SSE 1/8 - 1/4 (0.149 mi.)	10	26
FABRIC OUTLET	***1100 W KING ST***	***SW 1/8 - 1/4 (0.151 mi.)***	***D11***	***26***
MANGUM PROPERTY	***922 W KING ST***	***SE 1/8 - 1/4 (0.167 mi.)***	***E12***	***32***
CHEVRON	***1133 W KING ST***	***SW 1/8 - 1/4 (0.171 mi.)***	***13***	***36***
JOY FOODS #704	***923 KING ST***	***SE 1/8 - 1/4 (0.172 mi.)***	***E14***	***40***
LEE MOTORS	***801 PEACHTREE ST***	***E 1/8 - 1/4 (0.230 mi.)***	***16***	***49***
FOLEY MOVING SYSTEMS INC	800 W KING ST	ESE 1/8 - 1/4 (0.242 mi.)	17	55

State and tribal Brownfields sites

BROWNFIELDS: Brownfield Areas.

A review of the BROWNFIELDS list, as provided by EDR, and dated 10/12/2009 has revealed that there is 1 BROWNFIELDS site within approximately 0.5 miles of the target property.

Equal/Higher Elevation	Address	Direction / Distance	Map ID	Page
COCOA BROWNFIELD AREA		0 - 1/8 (0.000 mi.)	0	7

ADDITIONAL ENVIRONMENTAL RECORDS

Local Brownfield lists

US BROWNFIELDS: The EPA's listing of Brownfields properites addressed by Cooperative Agreement Recipients and Brownfields properties addressed by Targeted Brownfields Assessments

A review of the US BROWNFIELDS list, as provided by EDR, and dated 10/01/2009 has revealed that there are 3 US BROWNFIELDS sites within approximately 0.5 miles of the target property.

Lower Elevation	Address	Direction / Distance	Map ID	Page
COCOA ENTERPRISE CENTER	1050 WEST KING STREET	S 1/8 - 1/4 (0.126 mi.)	C6	13
MAGNOLIA POINTE DEVELOPMENT PR	935 STONE STREET	SSE 1/8 - 1/4 (0.213 mi.)	15	46
BURR-FISKE BOULEVARD NO. 2	603 SOUTH FISKE BOULEVA	S 1/4 - 1/2 (0.426 mi.)	22	72

EXECUTIVE SUMMARY

Local Lists of Hazardous waste / Contaminated Sites

Florida Priority Cleaners list comes from the Department of Environmental Protection.

A review of the PRIORITYCLEANERS list, as provided by EDR, and dated 07/01/2009 has revealed that there is 1 PRIORITYCLEANERS site within approximately 0.5 miles of the target property.

Equal/Higher Elevation	Address	Direction / Distance	Map ID	Page
CREST CLEANERS	***30 S FISKE BLVD***	***SSE 0 - 1/8 (0.091 mi.)***	***B5***	***12***

Other Ascertainable Records

Florida Drycleaners list comes from the Department of Environmental Protection.

A review of the DRYCLEANERS list, as provided by EDR, and dated 10/19/2009 has revealed that there is 1 DRYCLEANERS site within approximately 0.25 miles of the target property.

Equal/Higher Elevation	Address	Direction / Distance	Map ID	Page
CREST CLEANERS	***30 S FISKE BLVD***	***SSE 0 - 1/8 (0.091 mi.)***	***B5***	***12***

DEDB: Ethylene dibromide (EDB), a soil fumigant, that has been detected in drinking water wells. The amount found exceeds the maximum contaminant level as stated in Chapter 62-550 or 520. It is a potential threat to public health when present in drinking water.

A review of the DEDB list, as provided by EDR, and dated 10/12/2009 has revealed that there is 1 DEDB site within approximately 0.5 miles of the target property.

Lower Elevation	Address	Direction / Distance	Map ID	Page
Not reported	600 SCHOOL ST.	ENE 1/4 - 1/2 (0.468 mi.)	23	75

EXECUTIVE SUMMARY

Due to poor or inadequate address information, the following sites were not mapped:

Site Name	Database(s)
SKIPPERS	HWS
SUNSHINE FOOD MART #121	UST
SUNRISE FOOD MART #62	UST
FL MEMORIAL CEMETERY	AST,UST
CENTRAL WETLAND NURSERY INC	AST
600 LC - SPACE COAST HONDA	AST
ZIPPY MART FL516	RCRA-SQG,FINDS
COCOA RADIATOR SERVICE INC	RCRA-CESQG
NEFF RENTAL	FINDS,RCRA-CESQG
GRISSOM RIDGE - LOT 1 & HALF LOT 2	FINDS
COCOA WATER RECLAMATION FACILITY	FINDS
HERITAGE ISLE - PHASE 4, 5, 6, 7 &	FINDS
MURRELL CORPORATE PARK - PHASE	FINDS
CEMEX- COCOA READY MIX PLANT	WW
EINSTEIN MONTESSORI SCHOOL - BUILD	WW
STAR GAS PROPANE - THRIFTY TRU GAS	TIER 2
AIRGAS SOUTH - COCOA	TIER 2
RYDER TRANSPORTATION SERVICES - 02	TIER 2
GLOVER OIL - SULLIVAN GROVES	TIER 2
INERGY PROPANE LLC - TRU GAS	TIER 2

OVERVIEW MAP - 2662121.1s

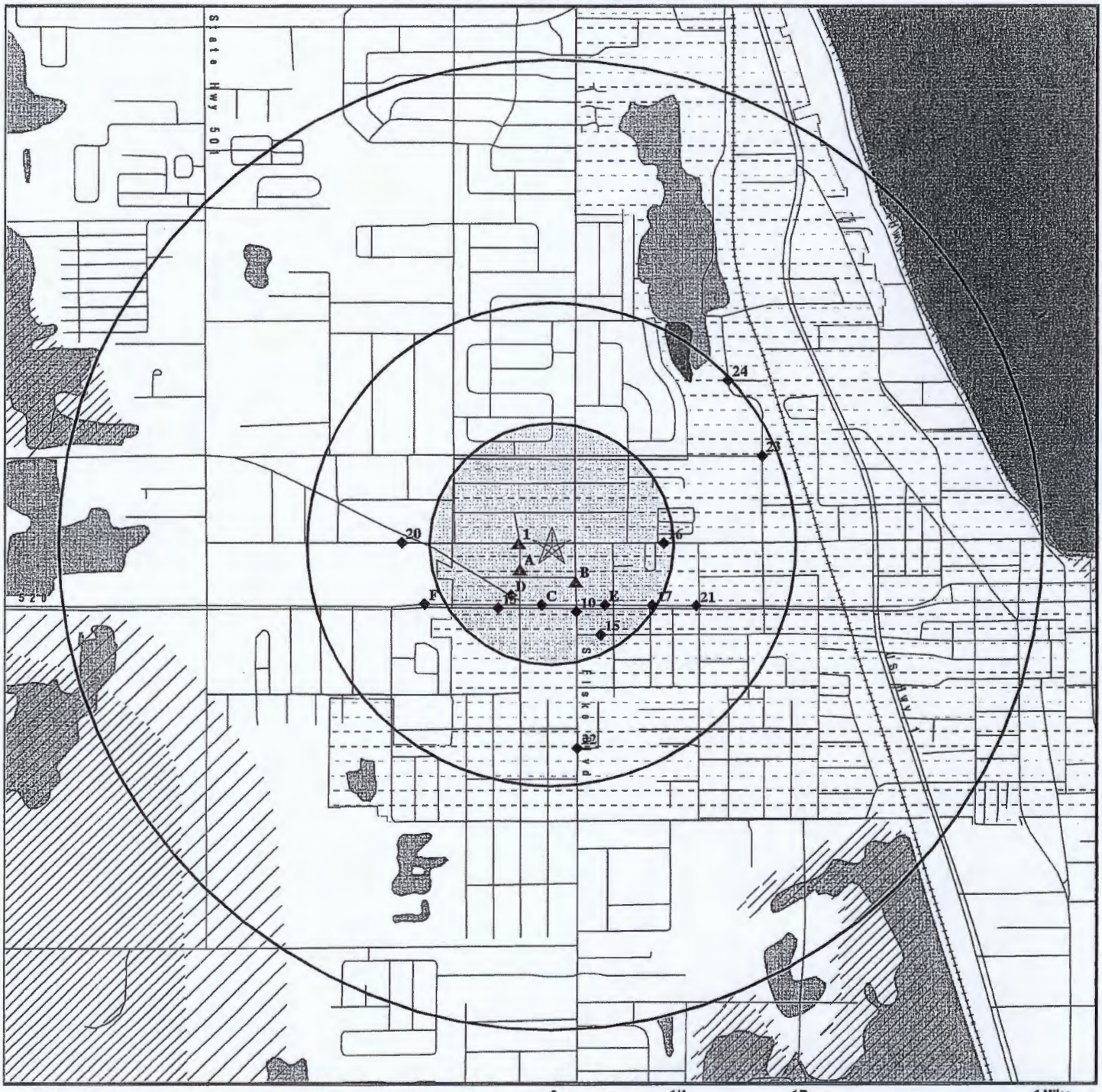

★ Target Property

▲ Sites at elevations higher than or equal to the target property

◆ Sites at elevations lower than the target property

Manufactured Gas Plants

National Priority List Sites

Dept. Defense Sites

0 1/4 1/2 1 Miles

Indian Reservations BIA

Oil & Gas pipelines

100-year flood zone

500-year flood zone

National Wetland Inventory

State Wetlands

FL Brownfield

SITE NAME: Cocoa - Peachtree Street ADDRESS: 1043 Peachtree Street Cocoa FL 32922 LAT/LONG: 28.3576 / 80.7434	CLIENT: TBE Group CONTACT: Shawn Lasseter INQUIRY #: 2662121.1s DATE: December 17, 2009 4:57 pm

Copyright © 2006 EDR, Inc. © 2006 Tele Atlas Rel. 07/2007.

DETAIL MAP - 2662121.1s

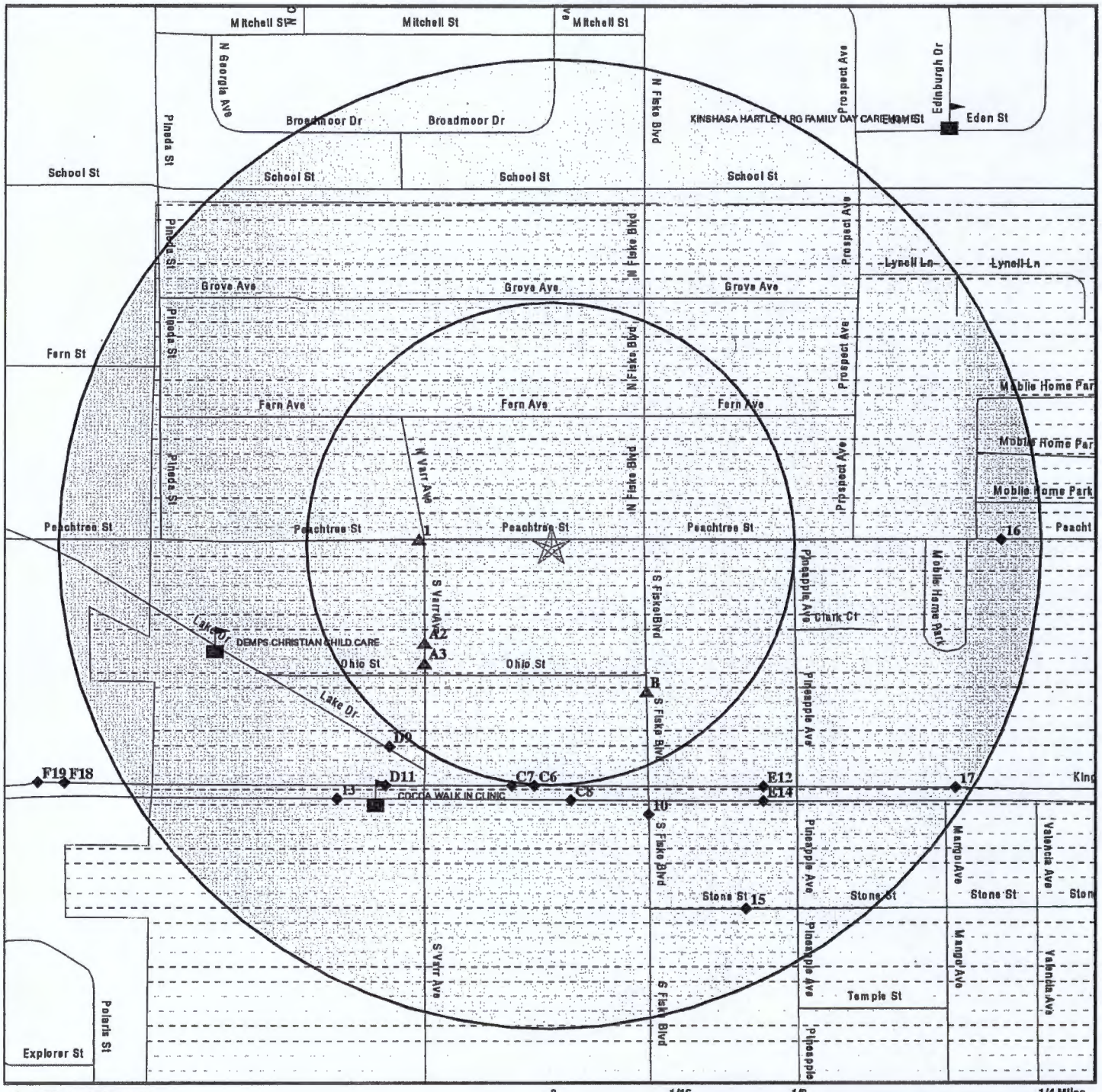

0 1/16 1/8 1/4 Miles

- ★ Target Property
- ▲ Sites at elevations higher than or equal to the target property
- ◆ Sites at elevations lower than the target property
- Manufactured Gas Plants
- Sensitive Receptors
- National Priority List Sites
- Dept. Defense Sites
- Indian Reservations BIA
- Oil & Gas pipelines
- 100-year flood zone
- 500-year flood zone
- FL Brownfield

SITE NAME: Cocoa - Peachtree Street ADDRESS: 1043 Peachtree Street Cocoa FL 32922 LAT/LONG: 28.3576 / 80.7434	CLIENT: TBE Group CONTACT: Shawn Lasseter INQUIRY #: 2662121.1s DATE: December 17, 2009 4:57 pm

Copyright © 2009 EDR, Inc. © 2008 Tele Atlas Rel. 07/2007

MAP FINDINGS SUMMARY

Database	Target Property	Search Distance (Miles)	< 1/8	1/8 - 1/4	1/4 - 1/2	1/2 - 1	> 1	Total Plotted
STANDARD ENVIRONMENTAL RECORDS								
Federal NPL site list								
NPL		1.000	0	0	0	0	NR	0
Proposed NPL		1.000	0	0	0	0	NR	0
NPL LIENS		TP	NR	NR	NR	NR	NR	0
Federal Delisted NPL site list								
Delisted NPL		1.000	0	0	0	0	NR	0
Federal CERCLIS list								
CERCLIS		0.500	0	0	0	NR	NR	0
Federal CERCLIS NFRAP site List								
CERC-NFRAP		0.500	0	0	0	NR	NR	0
Federal RCRA CORRACTS facilities list								
CORRACTS		1.000	0	0	0	0	NR	0
Federal RCRA non-CORRACTS TSD facilities list								
RCRA-TSDF		0.500	0	0	0	NR	NR	0
Federal RCRA generators list								
RCRA-LQG		0.250	0	0	NR	NR	NR	0
RCRA-SQG		0.250	2	2	NR	NR	NR	4
RCRA-CESQG		0.250	1	0	NR	NR	NR	1
Federal institutional controls / engineering controls registries								
US ENG CONTROLS		0.500	0	0	0	NR	NR	0
US INST CONTROL		0.500	0	0	0	NR	NR	0
Federal ERNS list								
ERNS		TP	NR	NR	NR	NR	NR	0
State- and tribal - equivalent CERCLIS								
SHWS		1.000	0	0	0	0	NR	0
State and tribal landfill and/or solid waste disposal site lists								
SWF/LF		0.500	0	0	0	NR	NR	0
State and tribal leaking storage tank lists								
LUST		0.500	0	6	5	NR	NR	11
INDIAN LUST		0.500	0	0	0	NR	NR	0
State and tribal registered storage tank lists								
UST		0.250	1	9	NR	NR	NR	10
AST		0.250	0	0	NR	NR	NR	0

MAP FINDINGS SUMMARY

Database	Target Property	Search Distance (Miles)	< 1/8	1/8 - 1/4	1/4 - 1/2	1/2 - 1	> 1	Total Plotted
INDIAN UST		0.250	0	0	NR	NR	NR	0
FF TANKS		0.250	0	0	NR	NR	NR	0
State and tribal institutional control / engineering control registries								
ENG CONTROLS		0.500	0	0	0	NR	NR	0
INST CONTROL		0.500	0	0	0	NR	NR	0
State and tribal voluntary cleanup sites								
VCP		0.500	0	0	0	NR	NR	0
INDIAN VCP		0.500	0	0	0	NR	NR	0
State and tribal Brownfields sites								
BROWNFIELDS		0.500	1	0	0	NR	NR	1
ADDITIONAL ENVIRONMENTAL RECORDS								
Local Brownfield lists								
US BROWNFIELDS		0.500	0	2	1	NR	NR	3
Local Lists of Landfill / Solid Waste Disposal Sites								
ODI		0.500	0	0	0	NR	NR	0
DEBRIS REGION 9		0.500	0	0	0	NR	NR	0
SWRCY		0.500	0	0	0	NR	NR	0
INDIAN ODI		0.500	0	0	0	NR	NR	0
Local Lists of Hazardous waste / Contaminated Sites								
US CDL		TP	NR	NR	NR	NR	NR	0
FI Sites		1.000	0	0	0	0	NR	0
PRIORITYCLEANERS		0.500	1	0	0	NR	NR	1
US HIST CDL		TP	NR	NR	NR	NR	NR	0
Local Land Records								
LIENS 2		TP	NR	NR	NR	NR	NR	0
LUCIS		0.500	0	0	0	NR	NR	0
Records of Emergency Release Reports								
HMIRS		TP	NR	NR	NR	NR	NR	0
SPILLS		TP	NR	NR	NR	NR	NR	0
Other Ascertainable Records								
RCRA-NonGen		0.250	0	0	NR	NR	NR	0
DOT OPS		TP	NR	NR	NR	NR	NR	0
DOD		1.000	0	0	0	0	NR	0
FUDS		1.000	0	0	0	0	NR	0
CONSENT		1.000	0	0	0	0	NR	0
ROD		1.000	0	0	0	0	NR	0
UMTRA		0.500	0	0	0	NR	NR	0

MAP FINDINGS SUMMARY

Database	Target Property	Search Distance (Miles)	< 1/8	1/8 - 1/4	1/4 - 1/2	1/2 - 1	> 1	Total Plotted
MINES		0.250	0	0	NR	NR	NR	0
TRIS		TP	NR	NR	NR	NR	NR	0
TSCA		TP	NR	NR	NR	NR	NR	0
FTTS		TP	NR	NR	NR	NR	NR	0
HIST FTTS		TP	NR	NR	NR	NR	NR	0
SSTS		TP	NR	NR	NR	NR	NR	0
ICIS		TP	NR	NR	NR	NR	NR	0
PADS		TP	NR	NR	NR	NR	NR	0
MLTS		TP	NR	NR	NR	NR	NR	0
RADINFO		TP	NR	NR	NR	NR	NR	0
FINDS		TP	NR	NR	NR	NR	NR	0
RAATS		TP	NR	NR	NR	NR	NR	0
UIC		TP	NR	NR	NR	NR	NR	0
DRYCLEANERS		0.250	1	0	NR	NR	NR	1
DEDB		0.500	0	0	1	NR	NR	1
NPDES		TP	NR	NR	NR	NR	NR	0
AIRS		TP	NR	NR	NR	NR	NR	0
TIER 2		TP	NR	NR	NR	NR	NR	0
FL Cattle Dip. Vats		0.500	0	0	0	NR	NR	0
INDIAN RESERV		1.000	0	0	0	0	NR	0
SCRD DRYCLEANERS		0.500	0	0	0	NR	NR	0
PCB TRANSFORMER		TP	NR	NR	NR	NR	NR	0
EDR PROPRIETARY RECORDS								
EDR Proprietary Records								
Manufactured Gas Plants		1.000	0	0	0	0	NR	0
EDR Historical Auto Stations		0.250	0	0	NR	NR	NR	0
EDR Historical Cleaners		0.250	0	0	NR	NR	NR	0

NOTES:

TP = Target Property

NR = Not Requested at this Search Distance

Sites may be listed in more than one database

Phase II
Environmental Site Assessment

1043 Peachtree Street
Cocoa, Florida

Parcel ID No. 24-36-32-03-00000.0-0006.00
Brevard County

prepared for:

City of Cocoa
65 Stone Street
Cocoa, Florida 32922

Attn: Susan D. McGrady, CRA Program Manager

prepared by:

Cardno TBE

Shaping the Future

380 Park Place Boulevard, Suite 300
Clearwater, FL 33759
727-531-3505

Cardno TBE Project No. 00392-012-04

June 2010

TABLE OF CONTENTS

1.0 EXECUTIVE SUMMARY 1

2.0 INTRODUCTION & SCOPE 2

2.1 Purpose 2

2.2 Scope of Services 2

2.2.1 Soil Assessment 2

2.2.2 Groundwater Assessment 3

2.3 Limitations /Exceptions of Assessment 3

2.4 Limiting Conditions and Methodologies Used 3

3.0 BACKGROUND 5

3.1 Site Description and Features 5

3.2 Physical Setting 5

3.3 Site History and Land Use 5

3.4 Adjacent Property Use 6

3.5 Summary of Previous Assessments 6

4.0 PHASE II ESA ACTIVITIES 7

4.1 Scope of Assessment 7

4.1.1 Supplemental Records Review 7

4.1.2 Conceptual Site Model and Sampling Plan 7

4.1.3 Chemical Testing Plan 7

4.1.4 Deviations from the Work Plan 7

4.2 Field Explorations and Methods 7

4.2.1 Test Pits 7

4.2.2 Soil Borings 7

4.2.3 Monitor Well Installations 8

4.3 Sampling and Chemical Analyses 8

4.3.1 Soil 8

4.3.2 Groundwater 8

4.3.3 Other 8

5.0 EVALUATION AND PRESENTATION OF RESULTS 9

5.1 Subsurface Conditions 9

5.2 Analytical Data 9

5.2.1 Soil 9

5.2.1 Groundwater 9

6.0 DISCUSSION OF FINDINGS AND CONCLUSIONS 10

6.1 Recognized Environmental Conditions 10

6.2 Affected Media 10

6.3 Evaluation of Media Quality 10

6.4 Other Concerns 10

7.0 RECOMMENDATION(S) 11

TABLES

Table 1A Soil Analytical Summary – VOCs

Table 1B Soil Analytical Summary – SVOCs

Table 1C Soil Analytical Summary – Metals

Table 2A Groundwater Analytical Summary – VOCs

Table 2B Soil Analytical Summary – SVOCs

Table 2C Soil Analytical Summary – Metals

FIGURES

Figure 1 Site Location / USGS Map

Figure 2 Site Boundary Map

Figure 3 Site Plan and Sample Locations

APPENDICES

Appendix A Field Notes

Appendix B Laboratory Analytical Reports and Chain of Custodies

1.0 EXECUTIVE SUMMARY

Cardno TBE was retained by the City of Cocoa to perform a Phase II Environmental Site Assessment (ESA) of the property identified as the "1043 Peachtree Street" (County Parcel ID No. 24-36-32-03-00000.0-0006.00), located in Cocoa, Florida; subsequently referred in this report as the "subject site." This assessment was prepared in general accordance with the American Society of Testing and Materials (ASTM) Standard Practices for Environmental Site Assessments: Phase II ESA Process (ASTM Designation: E1903-97, Re-approved 2002).

The purpose of the Phase II ESA was to evaluate the recognized environmental conditions (RECs) identified in the recently completed Phase I ESA for the purpose of providing sufficient information regarding the nature and extent of contamination (if present) to assist in making informed business decisions about the property; and where applicable, providing the level of knowledge necessary to satisfy the innocent purchaser defense under CERCLA.

RECs identified in the Phase I ESA report included:

- Adjacent hazardous materials generators (printing facilities) potentially upgradient of the subject property.

The Phase II ESA assessment included the installation of six soil borings and two temporary monitor wells within the subject site boundaries for collection of soil and groundwater samples for field screening and laboratory analysis for the presence of volatile and semi-volatile organic compounds (including solvents) and the 13 Priority Pollutant metals constituents.

This assessment revealed that no impacted soil or groundwater was encountered at levels exceeding Chapter 62-770 Cleanup Target Levels. As such, **no additional environmental assessment is recommended at this time.**

2.0 INTRODUCTION & SCOPE

Cardno TBE was retained by the City of Cocoa to perform a Phase II Environmental Site Assessment (ESA) for an approximately 0.57-acre property located at 1043 Peachtree Street in Cocoa, Brevard County, Florida. A USGS vicinity map for the site is provided on **Figure 1** and the approximate site boundaries are depicted on **Figure 2.**

Cardno TBE completed a Phase I Environmental Site Assessment of the referenced property in January 2010. Based on that assessment, one recognized environmental condition (as defined by ASTM Standard Practice E1527-05) was identified as follows:

- Adjacent hazardous materials generators (printing facilities) potentially upgradient of the subject property.

Based on the identified REC, Cardno TBE recommended soil and groundwater sampling for laboratory analysis of solvent and 8 RCRA metal constituents. This Phase II ESA Report provides a summary of the methodologies applied to complete the Phase II ESA, the site assessment results (including assessment data), and conclusions regarding the site characterization efforts.

2.1 Purpose

The purpose of the Phase II ESA was to evaluate the recognized environmental conditions identified in the Phase I ESA for the purpose of providing sufficient information regarding the nature and extent of contamination to assist in making informed business decisions about the property; and where applicable, providing the level of knowledge necessary to satisfy the innocent purchaser defense under CERCLA. The scope for this Phase II ESA was designed based on the above criteria.

2.2 Scope of Services

The scope of work for this assessment was in general accordance with the American Society of Testing and Materials (ASTM) Standard Practices for Environmental Site Assessments: Phase II ESA Process (ASTM Designation: E1903-97). These methodologies are described as representing good commercial and customary practice for conducting a Phase II ESA of a property for the purpose of evaluating recognized environmental conditions.
Specifically, the scope of work included the following tasks:

2.2.1 Soil Assessment

- Direct push technology (DPT) sampling with OVA screening of soils and limited soil sampling. Scope includes collection of soil cores at six (6) locations within the subject site boundaries.
- OVA screening at all boring locations as specified in Rule 62-770.200(2), Florida Administrative Code (FAC), to determine if volatile compounds are present. Screening

occurred at two-foot intervals to approximately two feet below the water table (approximately six feet below land surface) using an organic vapor analyzer equipped with a flame ionization detector (FID) to detect the presence and approximate magnitude of hydrocarbon or solvent vapors in the soils.

- Soil samples were collected from three of the borings from locations that were in close proximity to the identified RECs, as well as locations most likely to give a characterization of the subject site.
- Laboratory analysis of soil samples by an accredited laboratory for volatile organic compounds (via EPA Method 8260), semi-volatile acid extractable/base neutral compounds (via EPA Method 8270), the Priority Pollutant Metals (via EPA Method 6010), and mercury (via EPA Method 7471).

2.2.2 Groundwater Assessment

- Installation and sampling of two temporary, small-diameter monitor wells in the areas deemed most likely to intercept contamination from potential sources.
- Collection of groundwater samples for laboratory analysis from the wells in accordance with FDEP groundwater sampling standards.
- Analysis by an accredited laboratory for volatile organic compounds (via EPA Method 8260), semi-volatile acid extractable/base neutral compounds (via EPA Method 8270), the Priority Pollutant Metals (via EPA Method 6010), and mercury (via EPA Method 7471).

2.3 Limitations /Exceptions of Assessment

The conclusions and recommendations contained within this report are based on the data developed during the Phase II ESA investigation. This report was prepared for the Client, and is intended solely for their use. This report is not intended for third-party use without the expressed written consent of the Client and Cardno TBE. This report has been prepared in general accordance with 40 CFR Part 312 *Standards and Practices for All Appropriate Inquiries* and ASTM E 1903-97 *Standard Guide for Environmental Site Assessments: Phase II Environmental Site Assessment Process.* No other warranty, expressed or implied, is made.

2.4 Limiting Conditions and Methodologies Used

No ESA can eliminate all uncertainty. Furthermore, any sample, either surface or subsurface, taken for chemical analysis may or may not be representative of a larger population. Professional judgment and interpretation are inherent in the process and uncertainty is inevitable. Additional assessment may be able to reduce the uncertainty. Even when Phase II ESA work is executed with an appropriate site-specific standard of care, certain conditions present especially difficult detection problems. Such conditions may include, but are not limited to, complex geological settings, the fate and transport characteristics of certain hazardous substances and petroleum products, the distribution of existing contamination, physical

limitations imposed by the location of utilities and other man-made objects, and the limitations of assessment technologies.

Phase II ESAs do not generally require an exhaustive assessment of environmental conditions on a property. There is a point at which the cost of information obtained and the time required to obtain it outweigh the usefulness of the information and, in fact, may be a material detriment to the orderly completion of transactions. If hazardous substance or petroleum releases are confirmed on a parcel of property, the extent of further assessment is related to the degree of uncertainty that is acceptable to the user with respect to the real estate transaction.

Measurements and sampling data only represent the site conditions at the time of data collection. Therefore, the usability of data collected as part of this Phase II ESA may have a finite lifetime depending on the application and use being made of the data. An environmental professional should evaluate whether the generated data are appropriate for any subsequent use beyond the original purpose for which it was collected.

3.0 BACKGROUND

3.1 Site Description and Features

The subject property is an undeveloped/vacant land zoned with a previous land use of single-family residential. The legal description of the subject property parcel as provided in County records is as follows:

- **Parcel 24-36-32-03-00000.0-0006.00 (1043 Peachtree Street)**
  PB 3 PG 5 BARLOWS SUBD S 32 T 24 R 36 SUBID 03

3.2 Physical Setting

The subject property consists of 0.57 acres of undeveloped vacant commercial land located in an area of Cocoa, developed primarily with residential properties to the north and east, and commercial/industrial properties to the west and south

3.3 Site History and Land Use

The subject property is currently owned by the City of Cocoa, having recently been acquired from the Life Estate of William Stephens (c/o Mary Stephens of Milwaukee, Wisconsin). County records indicate the subject property had been owned by a member of the Stephens family since as least 1978 and vacant at the time of the last two sales transactions dated 1997 and 2009.

Cardno TBE personnel visited the subject site during preparation of the Phase I ESA to identify the current use(s) of the property, including any current uses likely to involve the use, treatment, storage, disposal, or generation of hazardous substances or petroleum products. The site reconnaissance revealed the following:

- Structures and roads: No structures or indications of previous development were observed during the site visit. No roadways, driveways or other pavement features were observed within the boundaries of the site.
- Surface Drainage: based on observed topography, surface drainage is anticipated to be to the west along the west portion of the site, and toward the center of the site for the remainder of the site.
- Heating/cooling systems: n/a (site undeveloped)
- Wastewater disposal: n/a (site undeveloped)
- Potable water supply: n/a (site undeveloped)
- On-site chemical use: No obvious indications were observed.
- Wells: none observed or reported

3.4 Adjacent Property Use

- North: Residential
- East: Church-owned property (residential) and vacant commercial
- South: Office complex
- West: Albany Printing @ 160 S Varr, Brevard Printing & Business Forms @ 150 S. Varr

3.5 Summary of Previous Assessments

There are no obvious indicators of previous assessment(s).

4.0 PHASE II ESA ACTIVITIES

4.1 Scope of Assessment

4.1.1 Supplemental Records Review

Based on data provided in the Phase I ESA, no supplemental records review was conducted as part of this assessment.

4.1.2 Conceptual Site Model and Sampling Plan

The conceptual site model takes into consideration the potential distributions of contaminants with respect to the properties and anticipated fate and transport characteristics of contaminants in a setting such as that being assessed. The sampling plan was designed to provide for the collection of potentially contaminated environmental media, if they occur, at locations and depths where the highest concentrations are likely to occur. The sampling plan developed for this project was based on the proximity of identified RECs.

4.1.3 Chemical Testing Plan

The chemical testing plan was designed to detect the contaminants suspected to be present in the samples collected. This testing plan included tests which provide quality assurance (QA) and techniques that provide quality control (QC) over the chemical analysis. A completed chain of custody record accompanied each sample shipment to the analytical laboratory. Chain of custody records provide written documentation regarding sample collection and handling, identify the persons involved in the chain of sample possession, and a written record of requested analytical parameters.

4.1.4 Deviations from the Work Plan

There were no significant deviations from the work plan.

4.2 Field Explorations and Methods

4.2.1 Test Pits

No test pits were excavated as part of this Phase II ESA.

4.2.2 Soil Borings

Six borings (SB-1 through SB-6) were advanced into the water table within the boundaries of the subject site as depicted on **Figure 3**. During soil assessment, the water table was encountered approximately three to four feet below land surface.

Samples were recovered at approximate two-foot increments using direct-push technology (Geoprobe™) for screening of combustible vapors via a Flame Ionization Detector (FID). Copies of the field sampling logs are included in **Appendix A.**

4.2.3 Monitor Well Installations

Two temporary shallow groundwater monitor wells were installed in soil boring excavations located along the west boundary (SB-2 and SB-5) due to proximity to identified RECs and lack of OVA screening data indicating impacts. Each shallow monitor well consisted of one-inch PVC pipe with 10 feet of 0.010 prepack microscreen per FDEP Standard Operating Procedures.

4.3 Sampling and Chemical Analyses

4.3.1 Soil

Based on field screening data, no detectable soil vapor from volatile organic compounds were encountered in the soil (all net OVA results <1 ppm). Since no net OVA responses were observed above 10 ppm (indicative of soils impacted by volatile organic compounds) was observed, samples were collected from two feet below land surface from soil borings SB-1, SB-3 and SB-5 to give a general characterization of the subject site soil conditions.

Samples were submitted to SunLabs for the following analyses:

- Volatile organic compounds (via EPA Method 8260)
- Semi-volatile acid extractable/base neutral compounds (via EPA Method 8270)
- Priority Pollutant Metals (via EPA Method 6010)
- Mercury (via EPA Method 7471)

4.3.2 Groundwater

Groundwater samples collected from the two temporary monitor wells were submitted to Sun Labs for laboratory analysis utilizing the same parameters as the soil samples.

4.3.3 Other

No other chemical analyses were performed as part of this Phase II ESA.

5.0 EVALUATION AND PRESENTATION OF RESULTS

5.1 Subsurface Conditions

Hydrogeological resources were examined to identify the probable direction of surface water and shallow groundwater flow at the site. The USGS Cocoa, Florida 7.5-minute series topographic map produced in 1985 was reviewed. This topographic map shows the site being located at an elevation of approximately 24 feet above mean sea level. Based on the map's depicted contours, groundwater is anticipated to flow southeast. Localized variability may influence surficial aquifer groundwater flow direction due to localized drainage features; the deeper Floridan aquifer flow is likely toward the Indian River to the east. No structures are depicted within the boundaries of the subject property. The USGS Topographic Map is included as **Figure 1**.

According to the US Department of Agriculture Natural Resources Conservation Service inquiry, the site is geologically situated in an area comprised of Myakka Sand. The Myakka series consists of deep and very deep, poorly to very poorly drained soils formed in sandy marine deposits. These soils are on flatwoods, high tidal areas, flood plains, depressions, and gently sloping to sloping barrier islands. Slopes range from 0 to 8 percent. Soil lithology data collected during installation of on-site soil borings confirmed the presence of sandy soils.

5.2 Analytical Data

5.2.1 Soil

Based on field screening data, no detectable soil vapor from volatile organic compounds was encountered in the soil (all net OVA results <1 ppm). Soil analytical summaries are provided for VOCs, SVOCs, and Metals in Tables 1A, 2A, and 2C, respectively. Comparison of the laboratory analysis results to Chapter 62-777, FAC Soil Cleanup Target Levels (SCTLs) of the three collected soil samples revealed the following:

- All analyzed parameters were below SCTLs and/or were not detected above the applicable method detection limits.

5.2.1 Groundwater

Groundwater analytical summaries are provided for VOCs, SVOCs, and Metals in Tables 2A, 2B, and 2C, respectively. Comparison of the laboratory analysis results to Chapter 62-777, FAC Table I Groundwater Cleanup Target Levels (GCTLs) of the five collected groundwater samples revealed the following:

- All analyzed parameters were below GCTLs and/or were not detected above the applicable method detection limits.

The Laboratory Analytical Report and Chain-of-Custody (COC) for the groundwater samples are provided in **Appendix B**.

6.0 DISCUSSION OF FINDINGS AND CONCLUSIONS

This assessment has been prepared in accordance with generally accepted environmental methodologies referred to in ASTM 1903-97 (re-approved 2002), and contains all of the limitations inherent in these methodologies. No other warranties, expressed or implied, are made as to the professional services provided under the terms of our contract and included in this report.

6.1 Recognized Environmental Conditions

Based on the results of this assessment, the recognized environmental conditions associated with the adjacent properties as discussed in the recent Phase I ESA, does appear to have significantly impacted the subject property.

6.2 Affected Media

Based on the results of this assessment, no significantly impacted on-site soil or groundwater was encountered above Chapter 62-777, FAC criteria.

6.3 Evaluation of Media Quality

The data gathered during this assessment is sufficient to determine whether hazardous substances or petroleum products were released or disposed at the property.

6.4 Other Concerns

No other environmental-related concerns were identified during this assessment.

7.0 RECOMMENDATION(S)

Based on the results of this Phase II assessment, Cardno TBE recommends no additional assessment be conducted at this time.

8.0 STATEMENT OF QUALITY AND PROFESSIONAL CERTIFICATION

I declare that I have the specific qualifications based on education, training and/or experience to assess a property of the nature, history and setting of the subject property.

CARDNO TBE

Joe L. Marsh, EI
Assistant Project Manager

Date: 6-11-10

I declare that I meet the definition of Environmental Professional as defined in 40 CFR Part 312.10 and that I have the specific qualifications based on education, training and experience to assess a property of the nature, history and setting of the subject property. I further certify that, in my professional judgment, this report meets the general requirements of ASTM Method E 1903-97, Standard Guide for Environmental Site Assessments: Phase II Environmental Site Assessment Process, and was prepared by me or under my direct responsible charge.

CARDNO TBE

Richard L. Hagberg, PG
Director

Date: 6-11-10

Prepared by S. Lasseter

Figures

Cardno TBE

Cardno TBE

Cocoa – Peachtree Street Site
1043 Peachtree Street
Cocoa, Brevard County, Florida

Figure 1
USGS / Site Vicinity Map

Legend: Yellow line = approximate site boundary (for reference purposes only – not a surveyed boundary)

Cardno TBE

Cocoa – Peachtree Street Site
1043 Peachtree Street
Cocoa, Brevard County, Florida

Figure 2
Site Boundary Map

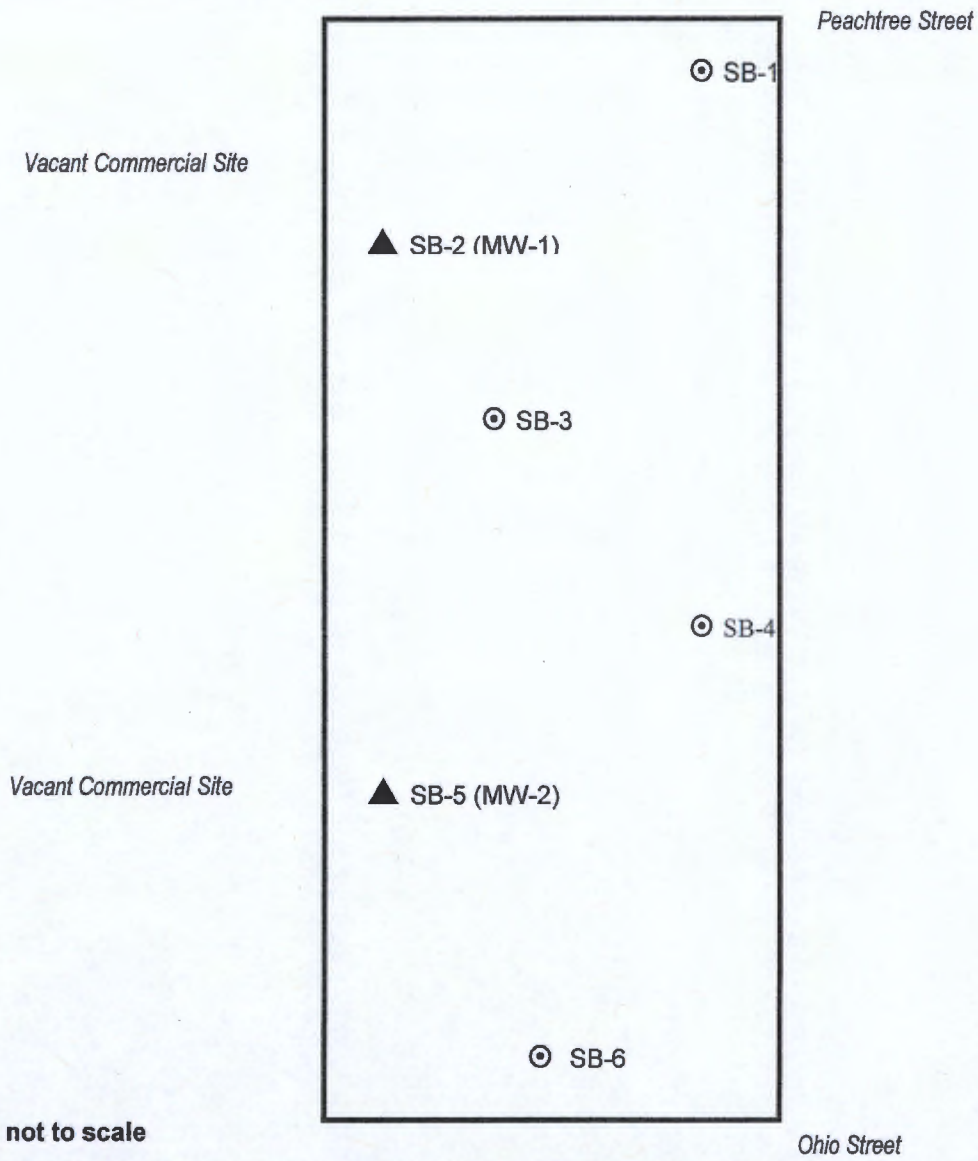

Legend:
⊙ = soil boring location
▲ = soil boring and temporary groundwater monitor well installation

Note: not to scale

Cardno TBE

City of Cocoa – Peachtree Ave
Cocoa, Brevard County, Florida

Figure 3
Sampling Location Map

Tables

Cardno TBE

Cardno TBE

Table 1a: Volatile Organic Compounds

Site Name: **Peachtreet Street Site**
Location: **1043 Peachtree Street, Cocoa, FL**

					Sample Location	SB-1 @ 2'		SB-3 @ 2'		SB-5 @ 2'	
					Date Collected	5/17/2010		5/17/2010		5/17/2010	
Method	**Parameter**	**Units**	**SCTL - Direct Exposure Residential**	**SCTL - Direct Exposure Industrial**	**SCTL - Leachability based on Groundwater Criteria**	Result	Qualifer	Result	Qualifer	Result	Qualifer
8260	Acetone	mg/kg	11000	68000	25	0.016	U	0.02	U	0.015	U
8260	Benzene	mg/kg	1.2	1.7	0.007	0.00053	U	0.00062	U	0.00045	U
8260	Bromodichloromethane	mg/kg	1.5	2.2	0.004	0.00073	U	0.00088	U	0.00063	U
8260	Bromoform	mg/kg	48	93	0.03	0.00073	U	0.00062	U	0.00063	U
8260	Bromomethane	mg/kg	3.1	18	0.05	0.011	U	0.013	U	0.0095	U
8260	Carbon Tetrachloride	mg/kg	0.5	0.7	0.04	0.001	U	0.0012	U	0.00087	U
8260	Chlorobenzene	mg/kg	120	650	1.3	0.00063	U	0.00075	U	0.00054	U
8260	Chloroethane	mg/kg	3.9	5.4	0.06	0.001	U	0.0012	U	0.00087	U
8260	Chloroform	mg/kg	0.4	0.6	0.4	0.00063	U	0.00075	U	0.00054	U
8260	Chloromethane	mg/kg	4	5.7	0.01	0.001	U	0.0012	U	0.00087	U
8260	Dibromochloromethane	mg/kg	1.5	2.3	0.003	0.001	U	0.0012	U	0.00087	U
8260	Dichlorobenzene, 1,2-	mg/kg	880	5000	17	0.00084	U	0.001	U	0.00072	U
8260	Dichlorobenzene, 1,3-	mg/kg	380	2200	7	0.00095	U	0.0011	U	0.00082	U
8260	Dichlorobenzene, 1,4-	mg/kg	6.4	9.9	2.2	0.00096	U	0.0011	U	0.00082	U
8260	Dichlorodifluoromethane	mg/kg	77	410	44	0.001	U	0.0012	U	0.00087	U
8260	Dichloroethane, 1,2-	mg/kg	0.5	0.7	0.01	0.00042	U	0.0005	U	0.00036	U
8260	Dichloroethene, 1,1-	mg/kg	95	510	0.06	0.001	U	0.0012	U	0.00087	U
8260	Dichloroethene, cis-1,2-	mg/kg	33	180	0.4	0.00063	U	0.00075	U	0.00054	I
8260	Dichloroethene, trans-1,2-	mg/kg	53	290	0.7	0.00073	U	0.00088	U	0.00063	U
8260	Dichloropropane, 1,2-	mg/kg	0.6	0.9	0.03	0.00073	U	0.00088	U	0.00063	U
8260	Dichloropropene, cis-1,3-	mg/kg	NE	NE	NE	0.001	U	0.0012	U	0.00087	U
8260	Ethylbenzene	mg/kg	1500	9200	0.6	0.00042	U	0.0005	U	0.00036	U
8260	Methylene Chloride	mg/kg	17	26	0.02	0.0021	U	0.0025	U	0.0018	U
8260	MTBE	mg/kg	4400	24000	0.09	0.00073	U	0.00088	U	0.00063	U
8260	Tetrachloroethane, 1,1,2,2-	mg/kg	0.7	1.2	0.001	0.00084	U	0.001	U	0.00072	U
8260	Tetrachloroethene	mg/kg	8.8	18	0.03	0.00053	U	0.00062	U	0.00045	U
8260	Toluene	mg/kg	7500	60000	0.5	0.0032	U	0.0037	U	0.0027	U
8260	Total Xylenes	mg/kg	130	700	0.2	0.0032	U	0.0037	U	0.0027	U
8260	Trichloroethane, 1,1,1-	mg/kg	730	3900	1.9	0.00084	U	0.001	U	0.00072	U
8260	Trichloroethane, 1,1,2-	mg/kg	1.4	2	0.03	0.00084	U	0.001	U	0.00072	U
8260	Trichloroethene	mg/kg	6.4	9.3	0.03	0.00084	U	0.001	U	0.00072	U
8260	Trichlorofluoromethane	mg/kg	270	1600	33	0.00084	U	0.001	U	0.00072	U
8260	Vinyl chloride	mg/kg	0.2	0.9	0.007	0.00084	U	0.001	U	0.00072	U

Notes:

SCTL = refers to Chapter 62-777, Florida Administrative Code (F.A.C.), Table II Soil Cleanup Target Level; shaded results indicate compounds in exceedance of the respective SCTL.

U = Indicates that a specific compound was analyzed for but not detected. The reported value shall be the MDL.

NE = Not Established

Cardno TBE
Shaping the Future

Table 1b: Semi-volatile Organic Compounds

Site Name: Peachtreet Street Site
Location: 1043 Peachtree Street, Cocoa, FL

					Sample Location	SB-1 @ 2'		SB-3 @ 2'		SB-5 @ 2'	
					Date Collected	5/17/2010		5/17/2010		5/17/2010	
Method	Parameter	Units	SCTL - Direct Exposure Residential	SCTL - Direct Exposure Industrial	SCTL - Leachability based on Groundwater Criteria	Result	Qualifer	Result	Qualifer	Result	Qualifer
8270	Acenaphthene	mg/kg	2400	20000	2.1	0.0022	U	0.0022	U	0.0022	U
8270	Acenaphthylene	mg/kg	1800	20000	27	0.0023	U	0.0023	U	0.0023	U
8270	Aniline	mg/kg	27	150	0.03	0.93	U	0.94	U	0.94	U
8270	Anthracene	mg/kg	21000	300000	2500	0.0018	U	0.0018	U	0.0018	U
8270	Benzidine	mg/kg	0.004	0.02	0.00002	1.4	U	1.5	U	1.5	U
8270	Benzo(a)anthracene	mg/kg	#	#	0.8	0.0015	U	0.0016	U	0.0016	U
8270	Benzo(a)pyrene	mg/kg	0.1	0.7	8	0.0021	U	0.0021	U	0.0021	U
8270	Benzo(b)Fluoranthene	mg/kg	#	#	2.4	0.0028	U	**0.004**	I	**0.004**	I
8270	Benzo(g,h,i)perylene	mg/kg	2500	52000	32000	0.0071	U	0.0072	U	0.0072	U
8270	Benzo(k)Fluoranthene	mg/kg	#	#	24	0.002	U	0.002	U	0.002	U
8270	Benzyl Alcohol	mg/kg	26000	670000	9.5	0.52	U	0.52	U	0.52	U
8270	Bis(2-Chloroethoxy)methane	mg/kg	250	5700	63	0.21	U	0.21	U	0.21	U
8270	Bis(2-chloroethyl)ether	mg/kg	0.3	0.6	0.0001	0.31	U	0.31	U	0.31	U
8270	Bis(2-Chloroisopropyl)ether	mg/kg	6	12	0.009	0.31	U	0.31	U	0.31	U
8270	Bis(2-Ethylhexyl)Phthalate	mg/kg	72	390	3600	0.52	U	0.52	U	0.52	U
8270	Butyl Benzyl Phthalate	mg/kg	17000	380000	310	0.21	U	0.21	U	0.21	U
8270	Carbazole	mg/kg	49	240	0.2	0.06	U	0.06	U	0.06	U
8270	chloro-3-methylphenol, 4-	mg/kg	600	8000	0.4	0.41	U	0.42	U	0.42	U
8270	Chloroaniline, 4-	mg/kg	270	3700	0.2	1	U	1	U	1	U
8270	Chloronaphthalene, 2-	mg/kg	5000	61000	260	0.21	U	0.21	U	0.21	U
8270	Chlorophenol, 2-	mg/kg	130	550	0.7	0.41	U	0.42	U	0.42	U
8270	Chrysene	mg/kg	#	#	77	0.0012	U	0.0012	U	0.0027	U
8270	Dibenzo(a,h)Anthracene	mg/kg	#	#	0.7	0.00075	U	0.00076	U	0.00076	U
8270	Dibenzofuran	mg/kg	320	6300	15	0.31	U	0.31	U	0.31	U
8270	Dichlorobenzene, 1,2-	mg/kg	880	5000	17	0.41	U	0.42	U	0.42	U
8270	Dichlorobenzene, 1,3-	mg/kg	380	2200	7	0.41	U	0.42	U	0.42	U
8270	Dichlorobenzene, 1,4-	mg/kg	6.4	9.9	2.2	0.41	U	0.42	U	0.42	U
8270	Dichlorobenzidine, 3,3-	mg/kg	2.1	9.9	0.003	0.38	U	0.39	U	0.39	U
8270	Dichlorophenol, 2,4-	mg/kg	190	2400	0.003	0.21	U	0.21	U	0.21	U
8270	Diethyl phthalate	mg/kg	61000	*	86	0.42	U	0.43	U	0.43	U
8270	Dimethyl phthalate	mg/kg	690000	*	380	0.69	U	0.7	U	0.7	U
8270	Dimethylphenol, 2,4-	mg/kg	1300	18000	1.7	0.41	U	0.42	U	0.42	U
8270	Di-n-butylphthalate	mg/kg	8200	170000	47	0.31	U	0.31	U	0.31	U
8270	Dinitrophenol, 2,4-	mg/kg	110	1200	0.06	0.41	U	0.42	U	0.42	U
8270	Dinitrotoluene, 2,4-	mg/kg	1.2	4.3	0.0004	0.21	U	0.21	U	0.21	U
8270	Dinitrotoluene, 2,6-	mg/kg	1.2	3.8	0.0004	0.31	U	0.31	U	0.31	U
8270	Di-n-Octylphthalate	mg/kg	1700	39000	480000	0.21	U	0.21	U	0.21	U
8270	diphenylhydrazine as Azobenzene, 1,2-	mg/kg	7.9	31	0.03	0.086	U	0.086	U	0.086	U

Cardno TBE
Shaping the Future

Table 1b: Semi-volatile Organic Compounds

Site Name: Peachtreet Street Site
Location: 1043 Peachtree Street, Cocoa, FL

					Sample Location	SB-1 @ 2'		SB-3 @ 2'		SB-5 @ 2'	
					Date Collected	5/17/2010		5/17/2010		5/17/2010	
Method	Parameter	Units	SCTL - Direct Exposure Residential	SCTL - Direct Exposure Industrial	SCTL - Leachability based on Groundwater Criteria	Result	Qualifer	Result	Qualifer	Result	Qualifer
8270	Fluoranthene	mg/kg	3200	56000	1200	**0.004**	I	**0.0035**	I	**0.0049**	I
8270	Fluorene	mg/kg	2600	33000	160	0.0019	U	0.0019	U	0.0019	U
8270	Hexachlorobenzene	mg/kg	0.4	1.2	2.2	0.21	U	0.21	U	0.21	U
8270	Hexachlorobutadiene	mg/kg	6.2	13	1	0.31	U	0.31	U	0.31	U
8270	Hexachlorocyclopentadiene	mg/kg	9.5	50	400	0.21	U	0.21	U	0.21	U
8270	Hexachloroethane	mg/kg	38	67	0.2	0.41	U	0.42	U	0.42	U
8270	Indeno(1,2,3-cd)pyrene	mg/kg	#	#	6.6	0.0074	U	0.0075	U	0.0075	U
8270	Isophorone	mg/kg	540	1200	0.2	0.21	U	0.21	U	0.21	U
8270	Methylnaphthalene, 1-	mg/kg	200	1800	3.1	0.0034	U	0.0034	U	0.0034	U
8270	Methylnaphthalene, 2-	mg/kg	210	2100	8.5	0.0029	U	0.0029	U	0.0029	U
8270	Naphthalene	mg/kg	55	300	1.2	**0.007**	I	0.0057	U	**0.007**	I
8270	Nitrobenzene	mg/kg	18	140	0.02	0.31	U	0.31	U	0.31	U
8270	Nitrophenol, 4-	mg/kg	560	7900	0.3	0.31	U	0.31	U	0.31	U
8270	N-nitrosodimethylamine	mg/kg	0.009	0.02	0.000003	0.62	U	0.62	U	0.62	U
8270	N-Nitroso-di-n-propylamine	mg/kg	0.08	0.2	0.00005	0.31	U	0.31	U	0.31	U
8270	Pentachlorophenol	mg/kg	7.2	28	0.03	0.21	U	0.21	U	0.21	U
8270	Phenanthrene	mg/kg	2200	36000	250	0.0029	U	0.0029	U	0.0029	U
8270	Phenol	mg/kg	500	220000	0.05	0.0071	U	0.0072	U	0.0072	U
8270	Pyrene	mg/kg	2400	45000	880	0.11	U	0.11	U	0.11	U
8270	Trichlorobenzene, 1,2,4-	mg/kg	660	8500	5.3	0.31	U	0.31	U	0.31	U
8270	Trichlorophenol, 2,4,5-	mg/kg	7700	130000	0.07	0.21	U	0.21	U	0.21	U
8270	Trichlorophenol, 2,4,6-	mg/kg	70	230	0.06	0.31	U	0.31	U	0.31	U

Notes:

*** = Leachability values may be derived using the SPLP Test to calculate site-specific SCTLs or may be

I = The reported value is between the laboratory limit of detection (MDL) and the laboratory limit of quantitation (PQL).

NE = Not Established

SCTL = refers to Chapter 62-777, Florida Administrative Code (F.A.C.), Table II Soil Cleanup Target Level; shaded results indicate compounds in exceedance of the respective SCTL.
U = Indicates that a specific compound was analyzed for but not detected. The reported value shall be the MDL.

Cardno TBE
Shaping the Future

Table 1c: Priority Pollutant Metals

Site Name: Peachtreet Street Site
Location: 1043 Peachtree Street, Cocoa, FL

					Sample Location	SS-1 - 2'		SS-2 - 3.5'-4.0'		SS-3 3.5'-4.0'	
					Date Collected	5/17/2010		5/17/2010		5/17/2010	
Method	**Parameter**	**Units**	**SCTL Direct Exposure Residential**	**SCTL Direct Exposure Industrial**	**SCTL Leachability based on Groundwater Criteria**	Result	Qualifier	Result	Qualifier	Result	Qualifier
6010	Antimony	mg/kg	27	370	5.4	0.31	U	0.31	U	0.31	U
6010	Arsenic	mg/kg	2.1	12	***	0.21	U	0.21	U	0.21	U
6010	Beryllium	mg/kg	120	1400	63	0.021	U	0.021	U	0.021	U
6010	Cadmium	mg/kg	82	1700	7.5	0.031	U	0.031	U	0.031	U
6010	Chromium	mg/kg	210	470	38	0.32	I	0.71	I	0.21	U
6010	Copper	mg/kg	150	89000	***	0.062	U	**3.2**		0.062	U
6010	Lead	mg/kg	400	1400	***	**1.1**		**4.5**		0.21	U
6010	Nickel	mg/kg	340	35000	130	0.1	U	0.1	U	0.1	U
6010	Selenium	mg/kg	440	11000	5.2	0.21	U	0.21	U	0.21	U
6010	Silver	mg/kg	410	8200	17	0.21	U	0.21	U	0.21	U
6010	Thallium	mg/kg	6.1	150	2.8	0.1	U	0.1	U	0.1	U
6010	Zinc	mg/kg	26000	630000	***	**2**		**23**		**0.63**	
7471	Mercury	mg/kg	3	17	2.1	0.041	U	0.042	U	0.042	U

Notes:

*** = Leachability values may be derived using the SPLP Test to calculate site-

I = The reported value is between the laboratory limit of detection (MDL) and the laboratory limit of quantitation (PQL).

NE = Not Established

SCTL = refers to Chapter 62-777, Florida Administrative Code (F.A.C.), Table II Soil Cleanup Target Level; shaded results indicate compounds in exceedance of the respective SCTL.
U = Indicates that a specific compound was analyzed for but not detected. The reported value shall be the MDL.

Cardno TBE
Shaping the Future

Table 2a: Groundwater Analytical Summary for Semi-volatile Organic Compounds

Site Name: Peachtree Street Site
Location: 1043 Peachtree Street, Cocoa, Florida

					Sample Location	MW-1		MW-2	
					Date Collected	5/18/2010		5/18/2010	
Method	Parameter	CAS Number	Units	GCTL	NADC	Result	Qual	Result	Qual
8260	Benzene	71-43-2	µg/L	1	100	0.1	U	0.1	U
8260	Bromodichloromethane	75-27-4	µg/L	0.6	60	0.1	U	0.1	U
8260	Bromoform	75-25-2	µg/L	4.4	440	0.3	U	0.3	U
8260	Bromomethane	74-83-9	µg/L	9.8	98	0.4	U	0.4	U
8260	Carbon tetrachloride	56-23-5	µg/L	3	300	0.2	U	0.2	U
8260	Chlorobenzene	108-90-7	µg/L	100	1000	0.2	U	0.2	U
8260	Chloroethane	75-00-3	µg/L	12	1200	0.3	U	0.3	U
8260	Chloroform	67-66-3	µg/L	70	700	0.1	U	0.1	U
8260	Chloromethane	74-87-3	µg/L	2.7	270	0.1	U	0.1	U
8260	Dibromochloromethane	124-48-1	µg/L	0.4	40	0.15	U	0.15	U
8260	Dichlorobenzene, 1,2-	95-50-1	µg/L	600	6000	0.2	U	0.2	U
8260	Dichlorobenzene, 1,3-	541-73-1	µg/L	210	2100	0.3	U	0.3	U
8260	Dichlorobenzene, 1,4-	106-46-7	µg/L	75	750	0.4	U	0.4	U
8260	Dichlorodifluoromethane	75-71-8	µg/L	1400	14000	0.3	U	0.3	U
8260	Dichloroethane, 1,1-	75-34-3	µg/L	70**	700	0.1	U	0.1	U
8260	Dichloroethane, 1,2-	107-06-2	µg/L	3	30	0.2	U	0.2	U
8260	Dichloroethene, 1,1-	75-35-4	µg/L	7**	70	0.15	U	0.15	U
8260	Dichloroethene, cis-1,2-	156-59-2	µg/L	70	700	0.2	U	0.2	U
8260	Dichloroethene, trans-1,2-	156-60-5	µg/L	100	1000	0.2	U	0.2	U
8260	Dichloropropane, 1,2-	78-87-5	µg/L	5	50	0.1	U	0.1	U
8260	Ethylbenzene	100-41-4	µg/L	30	300	0.2	U	0.2	U
8260	isopropylbenzene	98-82-8	µg/L	0.8	8	0.2	U	0.2	U
8260	Methylene chloride	75-09-2	µg/L	5	50	1.7	U	1.7	U
8260	MTBE	1634-04-4	µg/L	20	200	0.05	U	0.05	U
8260	Tetrachloroethane, 1,1,2,2-	79-34-5	µg/L	0.2	2	0.2	U	0.2	U
8260	Tetrachloroethene	127-18-4	µg/L	3	30	0.25	U	0.25	U
8260	Toluene	108-88-3	µg/L	40	400	0.3	U	0.3	U
8260	Total VOA		µg/L	NA	NA	0.1	U	0.1	U
8260	Total Xylenes	1330-20-7	µg/L	20	200	0.4	U	0.4	U
8260	Trichloroethane, 1,1,1-	71-55-6	µg/L	200	2000	0.1	U	0.1	U
8260	Trichloroethane, 1,1,2-	79-00-5	µg/L	5	500	0.7	U	0.7	U
8260	Trichloroethene	79-01-6	µg/L	3	30	0.2	U	0.2	U
8260	Trichlorofluoromethane	75-69-4	µg/L	2100	21000	0.2	U	0.2	U
8260	TrimethylBenzene, 1,2,4-	95-63-6	µg/L	10	100	0.2	U	0.2	U
8260	TrimethylBenzene, 1,3,5-	108-67-8	µg/L	10	100	0.2	U	0.2	U
8260	Vinyl chloride	75-01-4	µg/L	1	10	0.09	U	0.09	U

Notes:
GCTL = refers to Chapter 62-777, Florida Administrative Code (F.A.C.), Table I Groundwater Cleanup Target Levels; shaded results indicate compounds in exceedance of the respective GCTL
K = The value is known to be less than the reported calue based on sample size, dilution or some other variable.
NA = Not Applicable
NADC = refers to Chapter 62-777, F.A.C., Table V Natural Attenuation Default Concentration
U = Indicates that a specific compound was analyzed for but not detected. The reported value shall be the MDL.

Cardno TBE
Shaping the Future

Table 2b: Groundwater Analytical Summary for Volatile Organic Compounds

Site Name: Peachtree Street Site
Location: 1043 Peachtree Street, Cocoa, Florida

				Sample Location	MW-1		MW-2	
				Date Collected	5/18/2010		5/18/2010	
Method	Parameter	Units	GCTL	NADC	Result	Qualifier	Result	Qualifier
8270	Acenaphthene	µg/L	20	200	**0.078**	I	0.028	U
8270	Acenaphthylene	µg/L	210	2100	0.022	U	0.022	U
8270	Aniline	µg/L	6.1	610	2.2	U	2.2	U
8270	Anthracene	µg/L	2100	21000	0.02	U	0.02	U
8270	Benzidine	µg/L	0.0002	0.02	5.2	U	5.2	U
8270	Benzo(a)anthracene	µg/L	0.05	5	0.011	U	0.011	U
8270	Benzo(a)Pyrene	µg/L	0.2	20	0.011	U	0.011	U
8270	Benzo(b)Fluoranthene	µg/L	0.05	5	0.007	U	0.007	U
8270	Benzo(g,h,i)perylene	µg/L	210	2100	0.012	U	0.012	U
8270	Benzo(k)Fluoranthene	µg/L	0.5	50	0.017	U	0.017	U
8270	Benzoic Acid	µg/L	28000	280000	2.5	U	2.5	U
8270	Benzyl Alcohol	µg/L	2100	21000	1.5	U	1.5	U
8270	Bis(2-Chloroethoxy)methane	µg/L	21	210	0.5	U	0.5	U
8270	Bis(2-chloroethyl)ether	µg/L	0.03	3	0.35	U	0.35	U
8270	Bis(2-Ethylhexyl)Phthalate	µg/L	6	60	0.72	U	0.72	U
8270	Butyl Benzyl Phthalate	µg/L	140**	1400	0.67	U	0.67	U
8270	chloro-3-methylphenol, 4-	µg/L	63	630	0.43	U	0.43	U
8270	Chloroaniline, 4-	µg/L	28	280	0.68	U	0.68	U
8270	Chloronaphthalene, 2-	µg/L	560	5600	0.3	U	0.3	U
8270	Chlorophenol, 2-	µg/L	35	350	0.36	U	0.36	U
8270	Chrysene	µg/L	4.8	480	0.01	U	0.01	U
8270	Dibenzo(a,h)Anthracene	µg/L	0.005	0.5	0.011	U	0.011	U
8270	Dibenzofuran	µg/L	28	280	0.5	U	0.5	U
8270	Dichlorobenzene, 1,2-	µg/L	600	6000	0.28	U	0.28	U
8270	Dichlorobenzene, 1,3-	µg/L	210	2100	0.22	U	0.22	U
8270	Dichlorobenzene, 1,4-	µg/L	75	750	0.23	U	0.23	U
8270	Dichlorobenzidine, 3,3-	µg/L	0.08	8	2.5	U	2.5	U
8270	Dichlorophenol, 2,4-	µg/L	0.3	3	0.28	U	0.28	U
8270	Diethyl phthalate	µg/L	5600	56000	0.47	U	0.47	U
8270	Dimethyl phthalate	µg/L	70000	700000	0.34	U	0.34	U
8270	Dimethylphenol, 2,4-	µg/L	140	1400	1.1	U	1.1	U
8270	Di-n-butylphthalate	µg/L	700	7000	0.16	U	0.16	U
8270	Dinitrophenol, 2,4-	µg/L	14	140	1.3	U	1.3	U
8270	Dinitrotoluene, 2,4-	µg/L	0.05	5	0.3	U	0.3	U
8270	Dinitrotoluene, 2,6-	µg/L	0.05	5	0.19	U	0.19	U
8270	Di-n-Octylphthalate	µg/L	140	1400	0.42	U	0.42	U
8270	Fluoranthene	µg/L	280	2800	**0.047**	I	**0.048**	I
8270	Fluorene	µg/L	280	2800	0.03	U	0.03	U
8270	Hexachlorobenzene	µg/L	1	100	0.68	U	0.68	U
8270	Hexachlorobutadiene	µg/L	0.4	4	0.39	U	0.39	U
8270	Hexachlorocyclopentadiene	µg/L	50	500	0.25	U	0.25	U
8270	Hexachloroethane	µg/L	2.5	250	0.4	U	0.4	U
8270	Indeno(1,2,3-cd)pyrene	µg/L	0.05	5	0.011	U	0.011	U
8270	Isophorone	µg/L	37	3700	0.95	U	0.95	U
8270	Methylnaphthalene, 1-	µg/L	28	280	0.026	U	0.026	U
8270	Methylnaphthalene, 2-	µg/L	28	280	0.025	U	0.025	U
8270	Naphthalene	µg/L	14**	140	0.031	U	**0.078**	I
8270	Nitroaniline, 2-	µg/L	21	210	0.33	U	0.33	U
8270	Nitroaniline, 3-	µg/L	1.7	17	1.2	U	1.2	U
8270	Nitroaniline, 4-	µg/L	1.7	17	1.4	U	1.4	U
8270	Nitrobenzene	µg/L	3.5	35	0.53	U	0.53	U
8270	Nitrophenol, 4-	µg/L	56	560	3.1	U	3.1	U
8270	N-nitrosodimethylamine	µg/L	0.0007	0.07	0.32	U	0.32	U
8270	N-Nitroso-di-n-propylamine	µg/L	0.005	0.5	4.5	U	4.5	U
8270	N-nitrosodiphenylamine	µg/L	7.1	71	4.6	U	4.6	U
8270	Pentachlorophenol	µg/L	1	10	0.71	U	0.71	U
8270	Phenanthrene	µg/L	210	2100	**0.035**	I	0.026	U
8270	Phenol	µg/L	10	100	0.09	U	0.09	U
8270	Pyrene	µg/L	210	2100	0.022	U	0.022	U
8270	Trichlorobenzene, 1,2,4-	µg/L	70	700	0.37	U	0.37	U
8270	Trichlorophenol, 2,4,5-	µg/L	1	10	0.27	U	0.27	U
8270	Trichlorophenol, 2,4,6-	µg/L	3.2	32	0.34	U	0.34	U

Notes:

GCTL = refers to Chapter 62-777, Florida Administrative Code (F.A.C.), Table I Groundwater Cleanup Target Levels; shaded results indicate compounds in exceedance of the respective GCTL

K = The value is known to be less than the reported calue based on sample size, dilution or some other variable.

NA = Not Applicable

NADC = refers to Chapter 62-777, F.A.C., Table V Natural Attenuation Default Concentration

U = Indicates that a specific compound was analyzed for but not detected. The reported value shall be the MDL.

Cardno TBE
Shaping the Future

Table 2c: Groundwater Analytical Summary for Priority Pollutant Metals

Site Name: Peachtree Street Site
Location: 1043 Peachtree Street, Cocoa, Florida

				Sample Location	MW-1		MW-2	
				Date Collected	5/18/2010		5/18/2010	
Method	Parameter	Units	GCTL	NADC	Result	Qualifier	Result	Qualifier
6010	Antimony	µg/L	10	100	3.4	U	3.4	U
6010	Arsenic	µg/L	10	100	4.8	U	4.8	U
6010	Beryllium	µg/L	*	**	2.2	U	2.2	U
6010	Cadmium	µg/L	5	50	0.6	U	0.6	U
6010	Chromium	µg/L	100	1000	12	I	8.8	I
6010	Copper	µg/L	*	**	1.9	U	1.9	U
6010	Lead	µg/L	15	150	4.4	U	4.4	U
6010	Nickel	µg/L	*	**	2.5	U	2.5	U
6010	Selenium	µg/L	50	500	4.7	U	4.7	U
6010	Silver	µg/L	100	1000	3.3	U	3.3	U
6010	Thallium	µg/L	*	**	1.4	U	1.4	U
6010	Zinc	µg/L	5000*	50000**	**38**		**49**	
7471	Mercury	µg/L	2	20	0.2	U	0.2	U

Notes:

GCTL = refers to Chapter 62-777, Florida Administrative Code (F.A.C.), Table I Groundwater Cleanup Target Levels; shaded results indicate compounds in exceedance of the respective GCTL
K = The value is known to be less than the reported calue based on sample size, dilution or some other variable.
NA = Not Applicable
NADC = refers to Chapter 62-777, F.A.C., Table V Natural Attenuation Default Concentration
U = Indicates that a specific compound was analyzed for but not detected. The reported value shall be the MDL.
* Based on primary or secondary drinking water standards (per Chapter 62-520)

Appendix A

Field Logs

Cardno TBE

Florida Department of Environmental Protection - Division of Waste Management - Bureau of Petroleum Storage Systems

BORING LOG

Boring/Well Number: SB- 1	Permit Number:	FDEP Facility Identification Number:
Site Name: Peachtree St 24-36-32-03-0000.6-0006.00	Borehole Start Date: 5/17/10 End Date: 5/17/10	Borehole Start Time: 9 45 ☑ AM ☐ PM End Time: 10 00 ☑ AM ☐ PM
Environmental Contractor: TBE GROUP, INC.	Geologist's Name:	Environmental Technician's Name: Robert Siegel

Drilling Company: Subsurface	Pavement Thickness (inches): Soil Grass	Borehole Diameter (inches): 3.0	Borehole Depth (feet): 6.0
Drilling Method(s): DP	Apparent Borehole DTW (in feet from soil moisture content): 3.0	Measured Well DTW (in feet after water recharges in well): —	OVA (list model and check type): Photovac MicroFID ☑ FID ☐ PID

Disposition of Drill Cuttings [check method(s)]: ☐ Drum ☐ Spread ☑ Backfill ☐ Stockpile ☐ Other

(describe if other or multiple items are checked):

Borehole Completion (check one): ☐ Well ☐ Grout ☐ Bentonite ☑ Backfill ☐ Other (describe)

Sample Type	Sample Depth Interval (feet)	Sample Recovery (inches)	SPT Blows (per six inches)	Unfiltered OVA	Filtered OVA	Net OVA	Depth (feet)	Sample Description (include grain size based on USCS, odors, staining, and other remarks)	USCS Symbol	Moisture Content	Lab Soil and Groundwater Samples (list sample number and depth or temporary screen interval)
							1	Fine Grain Sand Gray Tan		D	
								1.0			
				CI		CI	2	Fine Grain Sand Tan White		D	SB1-2.0 5/17/10 10:30
							3	Fine Grain Sand Tan White		M W	
								3.5			3.0
				CI		CI	4	Fine Grain Sand Black Hard Pan		W S	
							5				
				CI		CI	6	Fine Grain Sand Black Hard Pan		W S	
							7				
							8				
							9				
							10				
							11				
							12				

Sample Type Codes: **PH** = Post Hole; **HA** = Hand Auger; **SS** = Split Spoon; **ST** = Shelby Tube; **DP** = Direct Push; **SC** = Sonic Core; **DC** = Drill Cuttings

Moisture Content Codes: **D** = Dry; **M** = Moist; **W** = Wet; **S** = Saturated

Florida Department of Environmental Protection - Division of Waste Management - Bureau of Petroleum Storage Systems

BORING LOG

Boring/Well Number: SB-2 / MW 1	Permit Number:	FDEP Facility Identification Number:
Site Name: Peachtree St 24-36-32-03-0000.6-0006.00	Borehole Start Date: 5/17/10 End Date: 5/17/10	Borehole Start Time: 9:15 ☑ AM ☐ PM End Time: 9:30 ☑ AM ☐ PM
Environmental Contractor: TBE GROUP, INC.	Geologist's Name:	Environmental Technician's Name: Robert Siegel

Drilling Company: Subsurface	Pavement Thickness (inches): Soil Grass	Borehole Diameter (inches): 4.0	Borehole Depth (feet): 12.0
Drilling Method(s): DP	Apparent Borehole DTW (in feet from soil moisture content): 3 FT	Measured Well DTW (in feet after water recharges in well): —	OVA (list model and check type): Photovac MicroFID ☑ FID ☐ PID

Disposition of Drill Cuttings [check method(s)]: ☐ Drum ☐ Spread ☑ Backfill ☐ Stockpile ☐ Other

(describe if other or multiple items are checked):

Borehole Completion (check one): ☐ Well ☐ Grout ☐ Bentonite ☑ Backfill ☐ Other (describe)

Sample Type	Sample Depth Interval (feet)	Sample Recovery (inches)	SPT Blows (per six inches)	Unfiltered OVA	Filtered OVA	Net OVA	Depth (feet)	Sample Description (include grain size based on USCS, odors, staining, and other remarks)	USCS Symbol	Moisture Content	Lab Soil and Groundwater Samples (list sample number and depth or temporary screen interval)
							1	Fine Grain Gray Tan — 1.0		D	
				<1		<1	2	Fine Grain Sand Gray White		D	
							3	Fine Grain Sand Gray White — 3.5			
				100.0	100.0	<1	4	Fine Grain Sand Brown Black Hard pan		W	
							5	— 5.0 Black Fine Grain Sand			
				<1		<1	6			W, S	
							7				
							8				
							9				
							10	Black Fine Grain Sand			
							11	Fine Grain Sand Tan		W, S	
							12				

Sample Type Codes: **PH** = Post Hole; **HA** = Hand Auger; **SS** = Split Spoon; **ST** = Shelby Tube; **DP** = Direct Push; **SC** = Sonic Core; **DC** = Drill Cuttings

Moisture Content Codes: **D** = Dry; **M** = Moist; **W** = Wet; **S** = Saturated

Florida Department of Environmental Protection - Division of Waste Management - Bureau of Petroleum Storage Systems

BORING LOG

Boring/Well Number: SB-3	Permit Number:	FDEP Facility Identification Number:
Site Name: Peachtree ST 24-36-32-03-0000.6-0006.00	Borehole Start Date: 5/17/10 End Date: 5/17/10	Borehole Start Time: 9 30 ☑ AM ☐ PM End Time: 9 45 ☑ AM ☐ PM
Environmental Contractor: TBE GROUP, INC.	Geologist's Name:	Environmental Technician's Name: Robert Siegel

Drilling Company: Subsurface	Pavement Thickness (inches): Soil Grass	Borehole Diameter (inches): 3.0	Borehole Depth (feet): 6.0
Drilling Method(s): DP	Apparent Borehole DTW (in feet from soil moisture content): 3.0	Measured Well DTW (in feet after water recharges in well): —	OVA (list model and check type): Photovac MicroFID ☑ FID ☐ PID

Disposition of Drill Cuttings [check method(s)]: ☐ Drum ☐ Spread ☑ Backfill ☐ Stockpile ☐ Other

(describe if other or multiple items are checked):

Borehole Completion (check one): ☐ Well ☐ Grout ☐ Bentonite ☑ Backfill ☐ Other (describe)

Sample Type	Sample Depth Interval (feet)	Sample Recovery (inches)	SPT Blows (per six inches)	Unfiltered OVA	Filtered OVA	Net OVA	Depth (feet)	Sample Description (include grain size based on USCS, odors, staining, and other remarks)	USCS Symbol	Moisture Content	Lab Soil and Groundwater Samples (list sample number and depth or temporary screen interval)
								Fine Grain Tan Grey		D	
							1	1.0			
								Fine Grain Tan ~~Grey~~ White			
				<1		<1	2				SB3-2.0 12 W
							3	Fine Grain Tan White		D	
								3.5		M	
				350	350	<1	4	Fine Grain Brown Black		W	
								Hard Pan 4.5			
							5			W/S	
				220	220	<1	6	Fine Grain Brown Black			
							7				
							8				
							9				
							10				
							11				
							12				

Sample Type Codes: **PH** = Post Hole; **HA** = Hand Auger; **SS** = Split Spoon; **ST** = Shelby Tube; **DP** = Direct Push; **SC** = Sonic Core; **DC** = Drill Cuttings

Moisture Content Codes: **D** = Dry; **M** = Moist; **W** = Wet; **S** = Saturated

Florida Department of Environmental Protection - Division of Waste Management - Bureau of Petroleum Storage Systems

BORING LOG

Boring/Well Number: SB-4 /	Permit Number:	FDEP Facility Identification Number:
Site Name: Peachtree ST 24-36-32-03-0000.6-0006.00	Borehole Start Date: 5/17/10 End Date: 5/17/10	Borehole Start Time: 9:00 ☑ AM ☐ PM End Time: 9:15 ☑ AM ☐ PM
Environmental Contractor: TBE GROUP, INC.	Geologist's Name:	Environmental Technician's Name: Robert Siegel

Drilling Company: Subsurface	Pavement Thickness (inches): Soil Grass	Borehole Diameter (inches): 3.0	Borehole Depth (feet): 6.0
Drilling Method(s): DP	Apparent Borehole DTW (in feet from soil moisture content): 3.0	Measured Well DTW (in feet after water recharges in well): —	OVA (list model and check type): Photovac MicroFID ☑ FID ☐ PID

Disposition of Drill Cuttings [check method(s)]: ☐ Drum ☑ Spread ☐ Backfill ☐ Stockpile ☐ Other

(describe if other or multiple items are checked):

Borehole Completion (check one): ☑ Well ☐ Grout ☐ Bentonite ☐ Backfill ☐ Other (describe)

Sample Type	Sample Depth Interval (feet)	Sample Recovery (inches)	SPT Blows (per six inches)	Unfiltered OVA	Filtered OVA	Net OVA	Depth (feet)	Sample Description (include grain size based on USCS, odors, staining, and other remarks)	USCS Symbol	Moisture Content	Lab Soil and Groundwater Samples (list sample number and depth or temporary screen interval)
								Fine Grain Sand Gray Tan		D	
							1.0				
								Fine Grain Sand Gray White		/	
				<1		<1	2			D	
								3.5		M	
							3				
										W	
				<1		<1	4	Fine Grain Sand Black Brown			
								Hard Pan			
							5	4.5		W S	
								Fine Grain Sand Brown Black			
				<1		<1	6				
							7				
							8				
							9				
							10				
							11				
							12				

Sample Type Codes: **PH** = Post Hole; **HA** = Hand Auger; **SS** = Split Spoon; **ST** = Shelby Tube; **DP** = Direct Push; **SC** = Sonic Core; **DC** = Drill Cuttings

Moisture Content Codes: **D** = Dry; **M** = Moist; **W** = Wet; **S** = Saturated

Florida Department of Environmental Protection - Division of Waste Management - Bureau of Petroleum Storage Systems

BORING LOG

Page 1 of 1

Boring/Well Number: SB- 5 / MW 2	Permit Number:	FDEP Facility Identification Number:
Site Name: Peachtree ST 24-36-32-03-0000.6-0006.00	Borehole Start Date: 5/17/10 End Date: 5/17/10	Borehole Start Time: 1000 ☑ AM ☐ PM End Time: 1030 ☑ AM ☐ PM
Environmental Contractor: TBE GROUP, INC.	Geologist's Name:	Environmental Technician's Name: Robert Siegal
Drilling Company: Subsurface	Pavement Thickness (inches): Sod Grass	Borehole Diameter (inches): 4.0 / Borehole Depth (feet): 12.0
Drilling Method(s): DP	Apparent Borehole DTW (in feet from soil moisture content): 3.0 / Measured Well DTW (in feet after water recharges in well):	OVA (list model and check type): Photovac MicroFID ☑ FID ☐ PID

Disposition of Drill Cuttings [check method(s)]: ☐ Drum ☑ Spread ☐ Backfill ☐ Stockpile ☐ Other

(describe if other or multiple items are checked):

Borehole Completion (check one): ☑ Well ☐ Grout ☐ Bentonite ☐ Backfill ☐ Other (describe)

Sample Type	Sample Depth Interval (feet)	Sample Recovery (inches)	SPT Blows (per six inches)	Unfiltered OVA	Filtered OVA	Net OVA	Depth (feet)	Sample Description (include grain size based on USCS, odors, staining, and other remarks)	USCS Symbol	Moisture Content	Lab Soil and Groundwater Samples (list sample number and depth or temporary screen interval)
								Fine brown Sand Tan Gray		D	
							1	1.0			
								Fine brown Sand Gray White			
				<1		<1	2			M	SB-5-2.0 11 30
							3	Fine brown Sand Gray White		W	
								3.5			
							4	Fine brown Sand Black Brown		S	
				<1		<1		4.5			
							5	Hard Pan			
								Fine brown Sand Brown Black			
				<1		<1	6				
							7				
							8				
							9	Fine brown Sand Black Brown			
								Hard Pan			
							10	10.0			
								Fine brown Sand Tan Brown			
							11	11.0			
								Fine brown Sand Tan		W	
							12			S	

Sample Type Codes: **PH** = Post Hole; **HA** = Hand Auger; **SS** = Split Spoon; **ST** = Shelby Tube; **DP** = Direct Push; **SC** = Sonic Core; **DC** = Drill Cuttings

Moisture Content Codes: **D** = Dry; **M** = Moist; **W** = Wet; **S** = Saturated

Florida Department of Environmental Protection - Division of Waste Management - Bureau of Petroleum Storage Systems

BORING LOG

Boring/Well Number: SB- 6	Permit Number:	FDEP Facility Identification Number:
Site Name: Peachtree ST 24-36-32-03-0000.6-0006.00	Borehole Start Date: 5/17/10 End Date: 5/17/10	Borehole Start Time: 8 45 ☑ AM ☐ PM End Time: 9 00 ☑ AM ☐ PM
Environmental Contractor: TBE GROUP, INC.	Geologist's Name:	Environmental Technician's Name: Robert Siegel

Drilling Company: Subsurface	Pavement Thickness (inches): Soil brass	Borehole Diameter (inches): 3.0	Borehole Depth (feet): 6.0
Drilling Method(s): DP	Apparent Borehole DTW (in feet from soil moisture content): 3.0	Measured Well DTW (in feet after water recharges in well): —	OVA (list model and check type): Photovac MicroFID ☑ FID ☐ PID

Disposition of Drill Cuttings [check method(s)]: ☐ Drum ☐ Spread ☑ Backfill ☐ Stockpile ☐ Other

(describe if other or multiple items are checked):

Borehole Completion (check one): ☐ Well ☐ Grout ☐ Bentonite ☑ Backfill ☐ Other (describe)

Sample Type	Sample Depth Interval (feet)	Sample Recovery (inches)	SPT Blows (per six inches)	Unfiltered OVA	Filtered OVA	Net OVA	Depth (feet)	Sample Description (include grain size based on USCS, odors, staining, and other remarks)	USCS Symbol	Moisture Content	Lab Soil and Groundwater Samples (list sample number and depth or temporary screen interval)
							1	Fine Grain Tan Gray Sand — 1.0		D	
				<1		<1	2	Gray Fine Grain Sand White			
							3	Gray Fine Grain Sand White — 3.5		Dn	
				<1		<1	4			W	
							5	Fine Grain Sand Black Brown Hard Pan			
				<1		<1	6	— 6.0		WS	
							7				
							8				
							9				
							10				
							11				
							12				

Sample Type Codes: **PH** = Post Hole; **HA** = Hand Auger; **SS** = Split Spoon; **ST** = Shelby Tube; **DP** = Direct Push; **SC** = Sonic Core; **DC** = Drill Cuttings

Moisture Content Codes: **D** = Dry; **M** = Moist; **W** = Wet; **S** = Saturated

DEP-SOP-001/01: Form FD 9000-8 (June 20, 2001)

Field Instrument Calibration Records

INSTRUMENT (MAKE/MODEL#) Micro FID **INSTRUMENT #** CZPF324

PARAMETER: *[check only one]*

☐ TEMPERATURE ☐ CONDUCTIVITY ☐ SALINITY ☐ pH ☐ ORP

☐ TURBIDITY ☐ RESIDUAL CL ☐ DO ☑ OTHER ppm

STANDARDS: *[Specify the type(s) of standards used for calibration, the origin of the standards, the standard values, and the date the standards were prepared or purchased]*

Standard A 0

Standard B 500 Exp 9/3/2010 Lot 914588

Standard C _____

DATE (yy/mm/dd)	TIME (hr:min)	STD (A, B, C)	STD VALUE	INSTRUMENT RESPONSE	% DEV	CALIBRATED (YES, NO)	TYPE (INIT, CONT)	SAMPLER INITIALS
10/5	820	A	0	0		Y	Cont	MS
10/5	820	B	500	500		Y	Cont	MS
10/5	1100	A	0	0		Y	Cont	MS
10/5	1100	B	500	500		Y	Cont	MS

Florida Department of Environmental Protection - Division of Waste Management - Bureau of Petroleum Storage Systems

WELL CONSTRUCTION AND DEVELOPMENT LOG

WELL CONSTRUCTION DATA

Well Number: MW 1/SB2	Site Name: Peachtree	FDEP Facility I.D. Number:	Well Install Date(s): 5/17/10
Well Location and Type (check appropriate boxes): ☑ On-Site ☐ Right-of-Way ☐ Off-Site Private Property ☑ Above Grade (AG) ☐ Flush-to-Grade	Well Purpose: ☐ Perched Monitoring ☑ Shallow (Water-Table) Monitoring ☐ Intermediate or Deep Monitoring ☐ Remediation or Other (describe)		Well Install Method: DP
If AG, list feet of riser above land surface: 36 in			Surface Casing Install Method: PVC / DP

Borehole Depth (feet): 15.0	Well Depth (feet): 15.0	Borehole Diameter (inches): 4	Manhole Diameter (inches): —
Well Pad Size: — feet by feet			
Riser Diameter and Material: 1 in PVC	Riser/Screen Connections: ☑ Flush-Threaded ☐ Other (describe)	Riser Length: 5 feet from 0 feet to 5 feet	
Screen Diameter and Material: 1 in PVC SS	Screen Slot Size: 10	Screen Length: 10 feet from 5 feet to 15 feet	
1st Surface Casing Material: also check: ☐ Permanent ☐ Temporary	1st Surface Casing I.D. (inches):	1st Surface Casing Length: feet from 0 feet to feet	
2nd Surface Casing Material: also check: ☐ Permanent ☐ Temporary	2nd Surface Casing I.D. (inches):	2nd Surface Casing Length: feet from 0 feet to feet	
3rd Surface Casing Material: also check: ☐ Permanent ☐ Temporary	3rd Surface Casing I.D. (inches):	3rd Surface Casing Length: feet from 0 feet to feet	
Filter Pack Material and Size: PVC SS	Prepacked Filter Around Screen (check one): ☑ Yes ☐ No	10 Filter Pack Length from 2 feet to 12 feet	
Filter Pack Seal Material and Size: Sand		Filter Pack Seal Length: 1 feet from 1.0 feet to 12 feet	
Surface Seal Material: Fine Sand		Surface Seal Length: 1.0 feet from 0 feet to 1.0 feet	

WELL DEVELOPMENT DATA

Well Development Date: 5/17/10	Well Development Method (check one): ☑ Surge/Pump ☐ Pump ☐ Compressed Air ☐ Other (describe)		
☐ Submersible ☐ Other (describe)	☐ Centrifugal ☑ Peristaltic	Development Pump Type (check): DP	
Pumping Rate (gallons per minute): 0.245	Maximum Drawdown of Groundwater During Development (feet): 0.35	Well Purged Dry (check one): ☐ Yes ☑ No	
Pumping Condition (check one): ☑ Continuous ☐ Intermittent	Total Development Water Removed (gallons): 20	Development Duration (minutes): 105	Development Water Drummed (check one): ☐ Yes ☑ No
Water Appearance (color and odor) At Start of Development: Black Brown None		Water Appearance (color and odor) At End of Development: Beige NO odor	

WELL CONSTRUCTION OR DEVELOPMENT REMARKS

Dep

Florida Department of Environmental Protection - Division of Waste Management - Bureau of Petroleum Storage Systems

WELL CONSTRUCTION AND DEVELOPMENT LOG

WELL CONSTRUCTION DATA

Well Number: MW 2/SBS	Site Name: Peachtree	FDEP Facility I.D. Number:	Well Install Date(s): 5/17/10

Well Location and Type (check appropriate boxes): [X] On-Site [ ] Right-of-Way [ ] Off-Site Private Property [X] Above Grade (AG) [ ] Flush-to-Grade

If AG, list feet of riser above land surface:

Well Purpose: [ ] Perched Monitoring [X] Shallow (Water-Table) Monitoring [ ] Intermediate or Deep Monitoring [ ] Remediation or Other (describe)

Well Install Method: DP

Surface Casing Install Method: PVC / DP

Borehole Depth (feet):	Well Depth (feet):	Borehole Diameter (inches): 4.0	Manhole Diameter (inches): —

Well Pad Size: ~~___ feet by ___ feet~~

Riser Diameter and Material: 1" PVC	Riser/Screen Connections: [X] Flush-Threaded [ ] Other (describe)	Riser Length: 5 feet; from 0 feet to 5 feet
Screen Diameter and Material: 1" PVC SS	Screen Slot Size: 10	Screen Length: 10 feet; from 5 feet to 15 feet
1st Surface Casing Material: also check: [ ] Permanent [ ] Temporary	1st Surface Casing I.D. (inches):	1st Surface Casing Length: ___ feet; from 0 feet to ___ feet
2nd Surface Casing Material: also check: [ ] Permanent [ ] Temporary	2nd Surface Casing I.D. (inches):	2nd Surface Casing Length: ___ feet; from 0 feet to ___ feet
3rd Surface Casing Material: also check: [ ] Permanent [ ] Temporary	3rd Surface Casing I.D. (inches):	3rd Surface Casing Length: ___ feet; from 0 feet to ___ feet
Filter Pack Material and Size: PVC SS	Prepacked Filter Around Screen (check one): [X] Yes [ ] No	10 Filter Pack Length; from 2 feet to 12 feet
Filter Pack Seal Material and Size: Sand		Filter Pack Seal Length: 11.0 feet; from 1.0 feet to 12 feet
Surface Seal Material: Fine Sand		Surface Seal Length: 1 feet; from 0 feet to 1.0 feet

WELL DEVELOPMENT DATA

Well Development Date: 5/17/10	Well Development Method (check one): [X] Surge/Pump [ ] Pump [ ] Compressed Air [ ] Other (describe)	
[ ] Submersible [ ] Other (describe)	[ ] Centrifugal [X] Peristaltic	Development Pump Type (check): PP
Pumping Rate (gallons per minute): 0.285	Maximum Drawdown of Groundwater During Development (feet): 1.40	Well Purged Dry (check one): [ ] Yes [X] No
Pumping Condition (check one): [X] Continuous [ ] Intermittent	Total Development Water Removed (gallons): 30	Development Duration (minutes): 105
Development Water Drummed (check one): [ ] Yes [X] No		
Water Appearance (color and odor) At Start of Development: Black Brown None		Water Appearance (color and odor) At End of Development: Beige None

WELL CONSTRUCTION OR DEVELOPMENT REMARKS

Deq

DEP-SOP-001/01
FS 2200 Groundwater Sampling

TBE GROUP

GROUNDWATER SAMPLING LOG

Modified from FDEP Form FD 9000-24

SITE NAME: Peach Tree	SITE LOCATION: Cocoa FL	
WELL NO: MW-1	SAMPLE ID: MW-1	DATE: 5/18/10

PURGING DATA

WELL DIAMETER (inches): 1	TUBING DIAMETER (inches): 1/4	WELL SCREEN INTERVAL DEPTH: 15 feet to 5 feet	STATIC DEPTH TO WATER (feet): 8.15	PURGE PUMP TYPE OR BAILER: PP

WELL VOLUME PURGE: 1 WELL VOLUME = (TOTAL WELL DEPTH – STATIC DEPTH TO WATER) X WELL CAPACITY
(only fill out if applicable) 6.85 = (15.0 feet – 8.15 feet) X 0.04 gallons/foot = 0.275 gallons

EQUIPMENT VOLUME PURGE: 1 EQUIPMENT VOL. = PUMP VOLUME + (TUBING CAPACITY X TUBING LENGTH) + FLOW CELL VOLUME
(only fill out if applicable)
= gallons + (gallons/foot X feet) + gallons = gallons

INITIAL PUMP OR TUBING DEPTH IN WELL (feet): 10.0	FINAL PUMP OR TUBING DEPTH IN WELL (feet): 10.0	PURGING INITIATED AT: 1210	PURGING ENDED AT: 1240	TOTAL VOLUME PURGED (gallons): 7.5

TIME	VOLUME PURGED (gallons)	CUMUL. VOLUME PURGED (gallons)	PURGE RATE (gpm)	DEPTH TO WATER (feet)	pH (standard units)	TEMP. (°C)	COND. (circle units) µmhos/cm or mS/cm	DISSOLVED OXYGEN (circle units) mg/L or % saturation	TURBIDITY (NTUs)	COLOR (describe)	ODOR (describe)
1215	1.25	1.25	0.25	8.50	5.25	23.0	177.0	0.83	700.0	Brown	None
1220	1.25	2.5	0.25	8.50	5.10	23.0	165.0	0.40	270.0	Brown	
1225	1.25	3.75	0.25	8.50	5.05	23.0	160.0	0.35	160.0	Brown	
1230	1.25	5.0	0.25	8.50	5.05	23.0	160.0	0.30	130.0	Amber	
1235	1.25	6.25	0.25	8.50	5.0	23.0	160.0	0.25	100.0	Amber	
1240	1.25	7.5	0.25	8.50	5.0	23.0	160.0	0.25	80.0	Amber	None

WELL CAPACITY (Gallons Per Foot): 0.75" = 0.02; 1" = 0.04; 1.25" = 0.06; 2" = 0.16; 3" = 0.37; 4" = 0.65; 5" = 1.02; 6" = 1.47; 12" = 5.88
TUBING INSIDE DIA. CAPACITY (Gal./Ft.): 1/8" = 0.0006; 3/16" = 0.0014; 1/4" = 0.0026; 5/16" = 0.004; 3/8" = 0.006; 1/2" = 0.010; 5/8" = 0.016

PURGING EQUIPMENT CODES: B = Bailer; BP = Bladder Pump; ESP = Electric Submersible Pump; PP = Peristaltic Pump; O = Other (Specify)

SAMPLING DATA

SAMPLED BY (PRINT) / AFFILIATION: Robert Siegel TBE	SAMPLER(S) SIGNATURE(S):	SAMPLING INITIATED AT: 1240	SAMPLING ENDED AT: 1250
PUMP OR TUBING DEPTH IN WELL (feet): 10.0	TUBING MATERIAL CODE: PP	FIELD-FILTERED: Y (N) Filtration Equipment Type:	FILTER SIZE: ____ µm
FIELD DECONTAMINATION: PUMP Y (N)	TUBING Y (N)	DUPLICATE: Y (N) QC	

SAMPLE CONTAINER SPECIFICATION				SAMPLE PRESERVATION			INTENDED ANALYSIS AND/OR METHOD	SAMPLING EQUIPMENT CODE	SAMPLE PUMP FLOW RATE (mL per minute)
SAMPLE ID CODE	# CONTAINERS	MATERIAL CODE	VOLUME	PRESERVATIVE USED	TOTAL VOL ADDED IN FIELD (mL)	FINAL pH			
MW-1	3	CG	40 ml	HCL			8260	RFPP	40 ml per min
MW-1	1	PP	250 ml	NIT			RCRA 8	APP	0.25 LPM
MW-1	3	AG	L	NIT			SV 8270	APP	0.25 LPM

REMARKS:

MATERIAL CODES: AG = Amber Glass; CG = Clear Glass; PE = Polyethylene; PP = Polypropylene; S = Silicone; T = Teflon; O = Other (Specify)

SAMPLING EQUIPMENT CODES: APP = After Peristaltic Pump; B = Bailer; BP = Bladder Pump; ESP = Electric Submersible Pump; RFPP = Reverse Flow Peristaltic Pump; SM = Straw Method (Tubing Gravity Drain); O = Other (Specify)

NOTES: 1. The above do not constitute all of the information required by Chapter 62-160, F.A.C.
2. STABILIZATION CRITERIA FOR RANGE OF VARIATION OF LAST THREE CONSECUTIVE READINGS (SEE FS 2212, SECTION 3)
pH: ± 0.2 units Temperature: ± 0.2 °C Specific Conductance: ± 5% Dissolved Oxygen: all readings ≤ 20% saturation (see Table FS 2200-2); optionally, ± 0.2 mg/L or ± 10% (whichever is greater) Turbidity: all readings ≤ 20 NTU; optionally ± 5 NTU or ± 10% (whichever is greater)

DEP-SOP-001/01
FS 2200 Groundwater Sampling

TBE GROUP

GROUNDWATER SAMPLING LOG

Modified from FDEP Form FD 9000-24

SITE NAME: Peach Tree	SITE LOCATION: Cocoa FL
WELL NO: MW-2 / SAMPLE ID: MW-2	DATE: 5/18/10

PURGING DATA

WELL DIAMETER (inches): 1	TUBING DIAMETER (inches): 1/4	WELL SCREEN INTERVAL DEPTH: 15 feet to 5 feet	STATIC DEPTH TO WATER (feet): 7.02	PURGE PUMP TYPE OR BAILER: PP

WELL VOLUME PURGE: 1 WELL VOLUME = (TOTAL WELL DEPTH – STATIC DEPTH TO WATER) X WELL CAPACITY
(only fill out if applicable) 7.98 = (15.0 feet – 7.02 feet) X 0.04 gallons/foot = 0.32 gallons

EQUIPMENT VOLUME PURGE: 1 EQUIPMENT VOL. = PUMP VOLUME + (TUBING CAPACITY X TUBING LENGTH) + FLOW CELL VOLUME
(only fill out if applicable)
= gallons + (gallons/foot X feet) + gallons = gallons

INITIAL PUMP OR TUBING DEPTH IN WELL (feet): 9.0	FINAL PUMP OR TUBING DEPTH IN WELL (feet): 9.0	PURGING INITIATED AT: 1300	PURGING ENDED AT: 1330	TOTAL VOLUME PURGED (gallons): 7.5

TIME	VOLUME PURGED (gallons)	CUMUL. VOLUME PURGED (gallons)	PURGE RATE (gpm)	DEPTH TO WATER (feet)	pH (standard units)	TEMP. (°C)	COND. (circle units) µmhos/cm or µS/cm	DISSOLVED OXYGEN (circle units) mg/L or % saturation	TURBIDITY (NTUs)	COLOR (describe)	ODOR (describe)
1305	1.25	1.25	0.25	8.65	4.0	23.5	250.0	0.75	210.0	Amber	None
1310	1.25	2.5	0.25	8.65	4.0	23.0	250.0	0.70	120.0		
1315	1.25	3.75	0.25	8.65	4.0	23.0	250.0	0.60	75.0		
1320	1.25	5.0	0.25	8.65	4.0	23.0	255.0	0.60	80.0		
1325	1.25	6.25	0.25	8.65	4.0	23.0	250.0	0.55	95.0		
1330	1.25	7.5	0.25	8.65	4.0	23.0	250.0	0.50	85.0	Amber	None

WELL CAPACITY (Gallons Per Foot): 0.75" = 0.02; 1" = 0.04; 1.25" = 0.06; 2" = 0.16; 3" = 0.37; 4" = 0.65; 5" = 1.02; 6" = 1.47; 12" = 5.88
TUBING INSIDE DIA. CAPACITY (Gal./Ft.): 1/8" = 0.0006; 3/16" = 0.0014; 1/4" = 0.0026; 5/16" = 0.004; 3/8" = 0.006; 1/2" = 0.010; 5/8" = 0.016

PURGING EQUIPMENT CODES: B = Bailer; BP = Bladder Pump; ESP = Electric Submersible Pump; PP = Peristaltic Pump; O = Other (Specify)

SAMPLING DATA

SAMPLED BY (PRINT) / AFFILIATION: Robert Siegel TBE	SAMPLER(S) SIGNATURE(S):	SAMPLING INITIATED AT: 1330	SAMPLING ENDED AT: 1340
PUMP OR TUBING DEPTH IN WELL (feet): 9.0	TUBING MATERIAL CODE: PP	FIELD-FILTERED: Y (N) Filtration Equipment Type:	FILTER SIZE: ____ µm
FIELD DECONTAMINATION: PUMP Y (N)	TUBING Y (N)	DUPLICATE: Y (N)	

SAMPLE CONTAINER SPECIFICATION				SAMPLE PRESERVATION			INTENDED ANALYSIS AND/OR METHOD	SAMPLING EQUIPMENT CODE	SAMPLE PUMP FLOW RATE (mL per minute)
SAMPLE ID CODE	# CONTAINERS	MATERIAL CODE	VOLUME	PRESERVATIVE USED	TOTAL VOL ADDED IN FIELD (mL)	FINAL pH			
MW-2	3	CG	40 ml	HCL			8260	RFPP	40 ml/min
MW-2	1	PP	250 ml	NIT			RCRA 8	APP	0.25 L/m
MW-2	1	AG	1 L	NIT			SV 8270	APP	0.25 L/m

REMARKS:

MATERIAL CODES: AG = Amber Glass; CG = Clear Glass; PE = Polyethylene; PP = Polypropylene; S = Silicone; T = Teflon; O = Other (Specify)

SAMPLING EQUIPMENT CODES: APP = After Peristaltic Pump; B = Bailer; BP = Bladder Pump; ESP = Electric Submersible Pump; RFPP = Reverse Flow Peristaltic Pump; SM = Straw Method (Tubing Gravity Drain); O = Other (Specify)

NOTES: 1. The above do not constitute all of the information required by Chapter 62-160, F.A.C.
2. STABILIZATION CRITERIA FOR RANGE OF VARIATION OF LAST THREE CONSECUTIVE READINGS (SEE FS 2212, SECTION 3)
pH: ± 0.2 units Temperature: ± 0.2 °C Specific Conductance: ± 5% Dissolved Oxygen: all readings ≤ 20% saturation (see Table FS 2200-2); optionally, ± 0.2 mg/L or ± 10% (whichever is greater) Turbidity: all readings ≤ 20 NTU; optionally ± 5 NTU or ± 10% (whichever is greater)

Appendix B

Laboratory Analyses Results

Cardno TBE

June 1, 2010

Joe Marsh
Cardno TBE, Inc.
380 Park Place Blvd.
Suite 300
Clearwater, FL 33759

Re: SunLabs Project Number: **100518.03**
Client Project Description: **Peachtree Street**

Dear Mr. Marsh:

Enclosed is the report of laboratory analysis for the following samples:

Sample Number	Sample Description	Date Collected
102391	SB-1-2.0	5/17/2010
102392	SB-5-2.0	5/17/2010
102393	SB-3-2.0	5/17/2010
102464	MW-1	5/18/2010
102465	MW-2	5/18/2010

Copies of the Chain(s)-of-Custody, if received, are attached to this report.

If you have any questions or comments concerning this report, please do not hesitate to contact us.

Sincerely,

Michael W. Palmer
Vice President, Laboratory Operations

Enclosures

SunLabs, Inc.
5460 Beaumont Center Blvd., Suite 520
Tampa, Florida 33634

Phone: 813-881-9401
Fax: 813-354-4661
Email: Info@SunLabsInc.com

Unless Otherwise Noted and Where Applicable:
These samples were received at the proper temperature and were analyzed as received. The results herein relate only to the items tested or to the samples as received by the laboratory. This report shall not be reproduced except in full, without the written approval of the laboratory. Results for all solid matrices are reported on a dry weight basis. All samples will be disposed of within 60 days of the date of receipt of the samples. All samples in the body of this report are environmental samples. All results in the Quality Control (QC) section are labeled appropriately. All results meet the requirements of the NELAC standards. Footnotes are given at the end of the report. Uncertainty values are available upon request.

Report of Laboratory Analysis

SunLabs Project Number	Cardno TBE, Inc.
100518.03	Project Description: Peachtree Street

June 1, 2010

SunLabs Sample Number **102391**
Sample Designation **SB-1-2.0**

Matrix: Soil
Date Collected: 5/17/2010 10:30
Date Received: 5/18/2010 10:00

Parameters	Method	Units	Results	Dil Factor	MDL	RL	CAS Number	Date/Time Analyzed	Date/Time Prep
Volatile Organic Compounds By EPA Method 8260									
Date Analyzed			05/21/10	1				05/21/10 21:13	
4-Bromofluorobenzene (28-135)	8260	%	90	1			DEP-SURR-	05/21/10 21:13	
Dibromofluoromethane (3-179)	8260	%	114	1			1868-53-7	05/21/10 21:13	
Toluene-d8 (49-134)	8260	%	104	1			DEP-SURR-	05/21/10 21:13	
Acetone	8260	mg/kg	0.016 U	1	0.016	0.067	67-64-1	05/21/10 21:13	
Benzene	8260	mg/kg	0.00053 U	1	0.00053	0.0053	71-43-2	05/21/10 21:13	
Bromochloromethane	8260	mg/kg	0.00073 U	1	0.00073	0.0053	74-97-5	05/21/10 21:13	
Bromodichloromethane	8260	mg/kg	0.00053 U	1	0.00053	0.0053	75-27-4	05/21/10 21:13	
Bromoform	8260	mg/kg	0.00073 U	1	0.00073	0.0053	75-25-2	05/21/10 21:13	
Bromomethane	8260	mg/kg	0.011 U	1	0.011	0.046	74-83-9	05/21/10 21:13	
2-Butanone	8260	mg/kg	0.013 U	1	0.013	0.055	78-93-3	05/21/10 21:13	
Carbon disulfide	8260	mg/kg	0.00084 U	1	0.00084	0.0053	75-15-0	05/21/10 21:13	
Carbon tetrachloride	8260	mg/kg	0.001 U	1	0.001	0.0053	56-23-5	05/21/10 21:13	
Chlorobenzene	8260	mg/kg	0.00063 U	1	0.00063	0.0053	108-90-7	05/21/10 21:13	
Chloroethane	8260	mg/kg	0.001 U	1	0.001	0.0053	75-00-3	05/21/10 21:13	
Chloroform	8260	mg/kg	0.00063 U	1	0.00063	0.0053	67-66-3	05/21/10 21:13	
Chloromethane	8260	mg/kg	0.001 U	1	0.001	0.0053	74-87-3	05/21/10 21:13	
Dibromochloromethane	8260	mg/kg	0.001 U	1	0.001	0.0053	124-48-1	05/21/10 21:13	
Dibromomethane	8260	mg/kg	0.001 U	1	0.001	0.0053	74-95-3	05/21/10 21:13	
1,2-Dichlorobenzene	8260	mg/kg	0.00084 U	1	0.00084	0.0053	95-50-1	05/21/10 21:13	
1,3-Dichlorobenzene	8260	mg/kg	0.00095 U	1	0.00095	0.0053	541-73-1	05/21/10 21:13	
1,4-Dichlorobenzene	8260	mg/kg	0.00095 U	1	0.00095	0.0053	106-46-7	05/21/10 21:13	
Dichlorodifluoromethane	8260	mg/kg	0.001 U	1	0.001	0.0053	75-71-8	05/21/10 21:13	
1,1-Dichloroethane	8260	mg/kg	0.00095 U	1	0.00095	0.0053	75-34-3	05/21/10 21:13	
1,2-Dichloroethane	8260	mg/kg	0.00042 U	1	0.00042	0.0053	107-06-2	05/21/10 21:13	
1,1-Dichloroethene	8260	mg/kg	0.001 U	1	0.001	0.0053	75-35-4	05/21/10 21:13	
cis-1,2-Dichloroethene	8260	mg/kg	0.00063 U	1	0.00063	0.0053	156-59-2	05/21/10 21:13	
trans-1,2-Dichloroethene	8260	mg/kg	0.00073 U	1	0.00073	0.0053	156-60-5	05/21/10 21:13	
1,2-Dichloropropane	8260	mg/kg	0.00073 U	1	0.00073	0.0053	78-87-5	05/21/10 21:13	
1,3-Dichloropropene	8260	mg/kg	0.001 U	1	0.001	0.0053	542-75-6	05/21/10 21:13	
Ethylbenzene	8260	mg/kg	0.00042 U	1	0.00042	0.0053	100-41-4	05/21/10 21:13	
2-Hexanone	8260	mg/kg	0.01 U	1	0.01	0.042	591-78-6	05/21/10 21:13	
4-Methyl-2-pentanone	8260	mg/kg	0.0084 U	1	0.0084	0.034	108-10-1	05/21/10 21:13	
Methylene chloride	8260	mg/kg	0.0021 U	1	0.0021	0.0084	75-09-2	05/21/10 21:13	
MTBE	8260	mg/kg	0.00073 U	1	0.00073	0.0053	1634-04-4	05/21/10 21:13	
isopropylbenzene	8260	mg/kg	0.00042 U	1	0.00042	0.0053	98-82-8	05/21/10 21:13	
Styrene	8260	mg/kg	0.00073 U	1	0.00073	0.0053	100-42-5	05/21/10 21:13	
1,1,2,2-Tetrachloroethane	8260	mg/kg	0.00084 U	1	0.00084	0.0053	79-34-5	05/21/10 21:13	
Tetrachloroethene	8260	mg/kg	0.00053 U	1	0.00053	0.0053	127-18-4	05/21/10 21:13	
Toluene	8260	mg/kg	0.0032 U	1	0.0032	0.012	108-88-3	05/21/10 21:13	
Total Xylenes	8260	mg/kg	0.0032 U	1	0.0032	0.012	1330-20-7	05/21/10 21:13	
1,1,1-Trichloroethane	8260	mg/kg	0.00084 U	1	0.00084	0.0053	71-55-6	05/21/10 21:13	
1,1,2-Trichloroethane	8260	mg/kg	0.00084 U	1	0.00084	0.0053	79-00-5	05/21/10 21:13	
Trichloroethene	8260	mg/kg	0.00084 U	1	0.00084	0.0053	79-01-6	05/21/10 21:13	

Laboratory ID Number - E84809

SunLabs, Inc.
5460 Beaumont Center Blvd., Suite 520
Tampa, Florida 33634

Phone: 813-881-9401
Fax: 813-354-4661
Email: Info@SunLabsInc.com

Report of Laboratory Analysis

SunLabs Project Number	Cardno TBE, Inc.
100518.03	Project Description: Peachtree Street

June 1, 2010

SunLabs Sample Number **102391**
Sample Designation **SB-1-2.0**

Matrix: Soil
Date Collected: 5/17/2010 10:30
Date Received: 5/18/2010 10:00

Parameters	Method	Units	Results	Dil Factor	MDL	RL	CAS Number	Date/Time Analyzed	Date/Time Prep
Volatile Organic Compounds By EPA Method 8260									
Trichlorofluoromethane	8260	mg/kg	0.00084 U	1	0.00084	0.0053	75-69-4	05/21/10 21:13	
1,2,4-Trimethylbenzene	8260	mg/kg	0.001 U	1	0.001	0.0053	95-63-6	05/21/10 21:13	
1,3,5-Trimethylbenzene	8260	mg/kg	0.00073 U	1	0.00073	0.0053	108-67-8	05/21/10 21:13	
Vinyl acetate	8260	mg/kg	0.00063 U	1	0.00063	0.0053	108-05-4	05/21/10 21:13	
Vinyl chloride	8260	mg/kg	0.00084 U	1	0.00084	0.0053	75-01-4	05/21/10 21:13	
Semi-volatile Organic Compounds by Method 8270									
Date Extracted	3545a		05/24/10						05/24/10 11:00
Date Analyzed	8270		5/27/2010	1				05/27/10 04:28	
2-Fluorobiphenyl (D-172)	8270	%	48	1			321-60-8	05/27/10 04:28	05/24/10 11:00
2-Fluorophenol (D-134)	8270	%	47	1			367-12-4	05/27/10 04:28	05/24/10 11:00
Nitrobenzene-d5 (D-196)	8270	%	50	1			DEP-SURR-	05/27/10 04:28	05/24/10 11:00
Phenol-d6 (D-137)	8270	%	48	1			DEP-SURR-	05/27/10 04:28	05/24/10 11:00
Terphenyl-d14 (D-141)	8270	%	54	1			DEP-SURR-	05/27/10 04:28	05/24/10 11:00
2,4,6-Tribromophenol (D-130)	8270	%	47	1			118-79-6	05/27/10 04:28	05/24/10 11:00
Acenaphthene	8270	mg/kg	0.0022 U	1	0.0022	0.0087	83-32-9	05/27/10 05:06	05/24/10 11:00
Acenaphthylene	8270	mg/kg	0.0023 U	1	0.0023	0.0091	208-96-8	05/27/10 05:06	05/24/10 11:00
Aniline	8270	mg/kg	0.93 U	1	0.93	3.7	62-53-3	05/27/10 04:28	05/24/10 11:00
Anthracene	8270	mg/kg	0.0018 U	1	0.0018	0.007	120-12-7	05/27/10 05:06	05/24/10 11:00
Benzidine	8270	mg/kg	1.4 U	1	1.4	5.8	92-87-5	05/27/10 04:28	05/24/10 11:00
Benzo(a)anthracene	8270	mg/kg	0.0015 U	1	0.0015	0.0062	56-55-3	05/27/10 05:06	05/24/10 11:00
Benzo(a)Pyrene	8270	mg/kg	0.0021 U	1	0.0021	0.0082	50-32-8	05/27/10 05:06	05/24/10 11:00
Benzo(b)Fluoranthene	8270	mg/kg	0.0028 U	1	0.0028	0.011	205-99-2	05/27/10 05:06	05/24/10 11:00
Benzo(g,h,i)perylene	8270	mg/kg	0.0071 U	1	0.0071	0.029	191-24-2	05/27/10 05:06	05/24/10 11:00
Benzo(k)Fluoranthene	8270	mg/kg	0.002 U	1	0.002	0.0078	207-08-9	05/27/10 05:06	05/24/10 11:00
Benzoic Acid	8270	mg/kg	1 U	1	1	4.1	65-85-0	05/27/10 04:28	05/24/10 11:00
Benzyl Alcohol	8270	mg/kg	0.52 U	1	0.52	2.1	100-51-6	05/27/10 04:28	05/24/10 11:00
Bis(2-Chloroethoxy)methane	8270	mg/kg	0.21 U	1	0.21	0.82	111-91-1	05/27/10 04:28	05/24/10 11:00
Bis(2-chloroethyl)ether	8270	mg/kg	0.31 U	1	0.31	1.2	111-44-4	05/27/10 04:28	05/24/10 11:00
Bis(2-Chloroisopropyl)ether	8270	mg/kg	0.31 U	1	0.31	1.2	108-60-1	05/27/10 04:28	05/24/10 11:00
Bis(2-Ethylhexyl)Phthalate	8270	mg/kg	0.52 U	1	0.52	2.1	117-81-7	05/27/10 04:28	05/24/10 11:00
Butyl Benzyl Phthalate	8270	mg/kg	0.21 U	1	0.21	0.82	85-68-7	05/27/10 04:28	05/24/10 11:00
Carbazole	8270	mg/kg	0.06 U	1	0.06	0.24	65-85-0	05/27/10 04:28	05/24/10 11:00
4-chloro-3-methylphenol	8270	mg/kg	0.41 U	1	0.41	1.6	59-50-7	05/27/10 04:28	05/24/10 11:00
4-Chloroaniline	8270	mg/kg	1 U	1	1	4.1	106-47-8	05/27/10 04:28	05/24/10 11:00
2-Chloronaphthalene	8270	mg/kg	0.21 U	1	0.21	0.82	91-58-7	05/27/10 04:28	05/24/10 11:00
2-Chlorophenol	8270	mg/kg	0.41 U	1	0.41	1.6	95-57-8	05/27/10 04:28	05/24/10 11:00
Chrysene	8270	mg/kg	0.0012 U	1	0.0012	0.0049	218-01-9	05/27/10 05:06	05/24/10 11:00
Dibenzo(a,h)Anthracene	8270	mg/kg	0.0075 U	1	0.0075	0.03	53-70-3	05/27/10 05:06	05/24/10 11:00
Dibenzofuran	8270	mg/kg	0.31 U	1	0.31	1.2	132-64-9	05/27/10 04:28	05/24/10 11:00
1,2-Dichlorobenzene	8270	mg/kg	0.41 U	1	0.41	1.6	95-50-1	05/27/10 04:28	05/24/10 11:00
1,3-Dichlorobenzene	8270	mg/kg	0.41 U	1	0.41	1.6	541-73-1	05/27/10 04:28	05/24/10 11:00
1,4-Dichlorobenzene	8270	mg/kg	0.41 U	1	0.41	1.6	106-46-7	05/27/10 04:28	05/24/10 11:00
3,3-Dichlorobenzidine	8270	mg/kg	0.38 U	1	0.38	1.5	91-94-1	05/27/10 04:28	05/24/10 11:00

Laboratory ID Number - E84809

Report of Laboratory Analysis

SunLabs Project Number	Cardno TBE, Inc.
100518.03	Project Description: Peachtree Street

June 1, 2010

SunLabs Sample Number **102391**
Sample Designation **SB-1-2.0**

Matrix: Soil
Date Collected: 5/17/2010 10:30
Date Received: 5/18/2010 10:00

Parameters	Method	Units	Results	Dil Factor	MDL	RL	CAS Number	Date/Time Analyzed	Date/Time Prep
Semi-volatile Organic Compounds by Method 8270									
2,4-Dichlorophenol	8270	mg/kg	0.21 U	1	0.21	0.82	120-83-2	05/27/10 04:28	05/24/10 11:00
1,2-dinitrobenzene	8270	mg/kg	0.42 U	1	0.42	1.6	528-29-0	05/27/10 04:28	05/24/10 11:00
1,3-dinitrobenzene	8270	mg/kg	0.69 U	1	0.69	2.8	99-65-0	05/27/10 04:28	05/24/10 11:00
Diethyl phthalate	8270	mg/kg	0.31 U	1	0.31	1.2	84-66-2	05/27/10 04:28	05/24/10 11:00
Dimethyl phthalate	8270	mg/kg	0.21 U	1	0.21	0.82	131-11-3	05/27/10 04:28	05/24/10 11:00
2,4-Dimethylphenol	8270	mg/kg	0.41 U	1	0.41	1.6	105-67-9	05/27/10 04:28	05/24/10 11:00
Di-n-butylphthalate	8270	mg/kg	0.31 U	1	0.31	1.2	84-74-2	05/27/10 04:28	05/24/10 11:00
2,4-Dinitrophenol	8270	mg/kg	0.41 U	1	0.41	1.6	51-28-5	05/27/10 04:28	05/24/10 11:00
2,4-Dinitrotoluene	8270	mg/kg	0.21 U	1	0.21	0.82	121-14-2	05/27/10 04:28	05/24/10 11:00
2,6-Dinitrotoluene	8270	mg/kg	0.31 U	1	0.31	1.2	606-20-2	05/27/10 04:28	05/24/10 11:00
Di-n-Octylphthalate	8270	mg/kg	0.21 U	1	0.21	0.82	117-84-0	05/27/10 04:28	05/24/10 11:00
1,2-diphenylhydrazine as Azobenzene	8270	mg/kg	0.086 U	1	0.086	0.34		05/27/10 04:28	05/24/10 11:00
Fluoranthene	8270	mg/kg	0.0040 I	1	0.0024	0.0095	206-44-0	05/27/10 05:06	05/24/10 11:00
Fluorene	8270	mg/kg	0.0019 U	1	0.0019	0.0074	86-73-7	05/27/10 05:06	05/24/10 11:00
Hexachlorobenzene	8270	mg/kg	0.21 U	1	0.21	0.82	118-74-1	05/27/10 04:28	05/24/10 11:00
Hexachlorobutadiene	8270	mg/kg	0.31 U	1	0.31	1.2	87-68-3	05/27/10 04:28	05/24/10 11:00
Hexachlorocyclopentadiene	8270	mg/kg	0.21 U	1	0.21	0.82	77-47-4	05/27/10 04:28	05/24/10 11:00
Hexachloroethane	8270	mg/kg	0.41 U	1	0.41	1.6	67-72-1	05/27/10 04:28	05/24/10 11:00
Indeno(1,2,3-cd)pyrene	8270	mg/kg	0.0074 U	1	0.0074	0.03	193-39-5	05/27/10 05:06	05/24/10 11:00
Isophorone	8270	mg/kg	0.21 U	1	0.21	0.82	78-59-1	05/27/10 04:28	05/24/10 11:00
1-Methylnaphthalene	8270	mg/kg	0.0034 U	1	0.0034	0.013	90-12-0	05/27/10 05:06	05/24/10 11:00
2-Methylnaphthalene	8270	mg/kg	0.0029 U	1	0.0029	0.012	91-57-6	05/27/10 05:06	05/24/10 11:00
2-methylphenol	8270	mg/kg	0.21 U	1	0.21	0.82	95-48-7	05/27/10 04:28	05/24/10 11:00
3-methylphenol	8270	mg/kg	0.027 U	1	0.027	0.34	108-39-4	05/27/10 04:28	05/24/10 11:00
4-methylphenol	8270	mg/kg	0.027 U	1	0.027	0.34	8001-28-3	05/27/10 04:28	05/24/10 11:00
Naphthalene	8270	mg/kg	0.0070 I	1	0.0057	0.023	91-20-3	05/27/10 05:06	05/24/10 11:00
m-Nitroaniline	8270	mg/kg	0.41 U	1	0.41	1.6	99-09-2	05/27/10 04:28	05/24/10 11:00
o-Nitroaniline	8270	mg/kg	0.31 U	1	0.31	1.2	88-74-4	05/27/10 04:28	05/24/10 11:00
p-Nitroaniline	8270	mg/kg	0.41 U	1	0.41	1.6	100-01-6	05/27/10 04:28	05/24/10 11:00
Nitrobenzene	8270	mg/kg	0.31 U	1	0.31	1.2	98-95-3	05/27/10 04:28	05/24/10 11:00
4-Nitrophenol	8270	mg/kg	0.31 U	1	0.31	1.2	100-02-7	05/27/10 04:28	05/24/10 11:00
N-nitrosodimethylamine	8270	mg/kg	0.62 U	1	0.62	2.5	62-75-9	05/27/10 04:28	05/24/10 11:00
N-Nitroso-di-n-propylamine	8270	mg/kg	0.31 U	1	0.31	1.2	621-64-7	05/27/10 04:28	05/24/10 11:00
N-nitroso-diphenylamine	8270	mg/kg	0.21 U	1	0.21	0.82	86-30-6	05/27/10 04:28	05/24/10 11:00
Pentachlorophenol	8270	mg/kg	0.21 U	1	0.21	0.82	87-86-5	05/27/10 04:28	05/24/10 11:00
Phenanthrene	8270	mg/kg	0.0029 U	1	0.0029	0.012	85-01-8	05/27/10 05:06	05/24/10 11:00
Phenol	8270	mg/kg	0.41 U	1	0.41	1.6	108-95-2	05/27/10 04:28	05/24/10 11:00
Pyrene	8270	mg/kg	0.0071 U	1	0.0071	0.029	129-00-0	05/27/10 05:06	05/24/10 11:00
2,3,4,6-Tetrachlorophenol	8270	mg/kg	0.11 U	1	0.11	1	58-90-2	05/27/10 04:28	05/24/10 11:00
1,2,4-Trichlorobenzene	8270	mg/kg	0.31 U	1	0.31	1.2	120-82-1	05/27/10 04:28	05/24/10 11:00
2,4,5-Trichlorophenol	8270	mg/kg	0.21 U	1	0.21	0.82	95-95-4	05/27/10 04:28	05/24/10 11:00
2,4,6-Trichlorophenol	8270	mg/kg	0.31 U	1	0.31	1.2	88-06-2	05/27/10 04:28	05/24/10 11:00

Laboratory ID Number - E84809

Report of Laboratory Analysis

SunLabs Project Number	Cardno TBE, Inc.
100518.03	Project Description: Peachtree Street

June 1, 2010

SunLabs Sample Number **102391**
Sample Designation **SB-1-2.0**

Matrix: Soil
Date Collected: 5/17/2010 10:30
Date Received: 5/18/2010 10:00

Parameters	Method	Units	Results	Dil Factor	MDL	RL	CAS Number	Date/Time Analyzed	Date/Time Prep
Percent Moisture									
% Moisture	160.3M	%	3			0.1		05/20/10	
Mercury									
Date Digested	7471		5/25/2010						05/25/10 09:30
Date Analyzed	7471		5/26/2010	1				05/26/10 17:09	
Mercury	7471	mg/kg	0.041 U	1	0.041	0.16	7439-97-6	05/26/10 17:09	05/25/10 09:30
PPM Metals by EPA Method 6010									
Date Digested	3050		5/22/2010						05/22/10 10:50
Date Analyzed	6010		5/24/2010	1				05/24/10 19:01	
Antimony	6010	mg/kg	0.31 U	1	0.31	1.2	7440-36-0	05/24/10 19:01	05/22/10 10:50
Arsenic	6010	mg/kg	0.21 U	1	0.21	0.82	7440-38-2	05/24/10 19:01	05/22/10 10:50
Beryllium	6010	mg/kg	0.021 U	1	0.021	0.082	7440-41-7	05/24/10 19:01	05/22/10 10:50
Cadmium	6010	mg/kg	0.031 U	1	0.031	0.12	7440-43-9	05/24/10 19:01	05/22/10 10:50
Chromium	6010	mg/kg	0.32 I	1	0.21	0.82	7440-47-3	05/24/10 19:01	05/22/10 10:50
Copper	6010	mg/kg	0.062 U	1	0.062	0.25	7440-50-8	05/24/10 19:01	05/22/10 10:50
Lead	6010	mg/kg	1.1	1	0.21	0.82	7439-92-1	05/24/10 19:01	05/22/10 10:50
Nickel	6010	mg/kg	0.1 U	1	0.1	0.41	7440-02-0	05/24/10 19:01	05/22/10 10:50
Selenium	6010	mg/kg	0.21 U	1	0.21	0.82	7782-49-2	05/24/10 19:01	05/22/10 10:50
Silver	6010	mg/kg	0.21 U	1	0.21	0.82	7440-22-4	05/24/10 19:01	05/22/10 10:50
Thallium	6010	mg/kg	0.1 U	1	0.1	0.41	7440-28-0	05/24/10 19:01	05/22/10 10:50
Zinc	6010	mg/kg	2.0	1	0.15	0.62	7440-66-6	05/24/10 19:01	05/22/10 10:50

Laboratory ID Number - E84809

Report of Laboratory Analysis

SunLabs Project Number	Cardno TBE, Inc.
100518.03	Project Description: Peachtree Street

June 1, 2010

SunLabs Sample Number **102392**
Sample Designation **SB-5-2.0**

Matrix: Soil
Date Collected: 5/17/2010 11:00
Date Received: 5/18/2010 10:00

Parameters	Method	Units	Results	Dil Factor	MDL	RL	CAS Number	Date/Time Analyzed	Date/Time Prep
Volatile Organic Compounds By EPA Method 8260									
Date Analyzed			05/24/10	1				05/24/10 15:16	
4-Bromofluorobenzene (28-135)	8260	%	96	1			DEP-SURR-	05/24/10 15:16	
Dibromofluoromethane (3-179)	8260	%	115	1			1868-53-7	05/24/10 15:16	
Toluene-d8 (49-134)	8260	%	98	1			DEP-SURR-	05/24/10 15:16	
Acetone	8260	mg/kg	0.015 U	1	0.015	0.058	67-64-1	05/24/10 15:16	
Benzene	8260	mg/kg	0.00045 U	1	0.00045	0.0045	71-43-2	05/24/10 15:16	
Bromochloromethane	8260	mg/kg	0.00063 U	1	0.00063	0.0045	74-97-5	05/24/10 15:16	
Bromodichloromethane	8260	mg/kg	0.00045 U	1	0.00045	0.0045	75-27-4	05/24/10 15:16	
Bromoform	8260	mg/kg	0.00063 U	1	0.00063	0.0045	75-25-2	05/24/10 15:16	
Bromomethane	8260	mg/kg	0.0095 U	1	0.0095	0.04	74-83-9	05/24/10 15:16	
2-Butanone	8260	mg/kg	0.012 U	1	0.012	0.047	78-93-3	05/24/10 15:16	
Carbon disulfide	8260	mg/kg	0.00072 U	1	0.00072	0.0045	75-15-0	05/24/10 15:16	
Carbon tetrachloride	8260	mg/kg	0.00087 U	1	0.00087	0.0045	56-23-5	05/24/10 15:16	
Chlorobenzene	8260	mg/kg	0.00054 U	1	0.00054	0.0045	108-90-7	05/24/10 15:16	
Chloroethane	8260	mg/kg	0.00087 U	1	0.00087	0.0045	75-00-3	05/24/10 15:16	
Chloroform	8260	mg/kg	0.00054 U	1	0.00054	0.0045	67-66-3	05/24/10 15:16	
Chloromethane	8260	mg/kg	0.00087 U	1	0.00087	0.0045	74-87-3	05/24/10 15:16	
Dibromochloromethane	8260	mg/kg	0.00087 U	1	0.00087	0.0045	124-48-1	05/24/10 15:16	
Dibromomethane	8260	mg/kg	0.00087 U	1	0.00087	0.0045	74-95-3	05/24/10 15:16	
1,2-Dichlorobenzene	8260	mg/kg	0.00072 U	1	0.00072	0.0045	95-50-1	05/24/10 15:16	
1,3-Dichlorobenzene	8260	mg/kg	0.00082 U	1	0.00082	0.0045	541-73-1	05/24/10 15:16	
1,4-Dichlorobenzene	8260	mg/kg	0.00082 U	1	0.00082	0.0045	106-46-7	05/24/10 15:16	
Dichlorodifluoromethane	8260	mg/kg	0.00087 U	1	0.00087	0.0045	75-71-8	05/24/10 15:16	
1,1-Dichloroethane	8260	mg/kg	0.00082 U	1	0.00082	0.0045	75-34-3	05/24/10 15:16	
1,2-Dichloroethane	8260	mg/kg	0.00036 U	1	0.00036	0.0045	107-06-2	05/24/10 15:16	
1,1-Dichloroethene	8260	mg/kg	0.00087 U	1	0.00087	0.0045	75-35-4	05/24/10 15:16	
cis-1,2-Dichloroethene	8260	mg/kg	0.00054 U	1	0.00054	0.0045	156-59-2	05/24/10 15:16	
trans-1,2-Dichloroethene	8260	mg/kg	0.00063 U	1	0.00063	0.0045	156-60-5	05/24/10 15:16	
1,2-Dichloropropane	8260	mg/kg	0.00063 U	1	0.00063	0.0045	78-87-5	05/24/10 15:16	
1,3-Dichloropropene	8260	mg/kg	0.00087 U	1	0.00087	0.0045	542-75-6	05/24/10 15:16	
Ethylbenzene	8260	mg/kg	0.00036 U	1	0.00036	0.0045	100-41-4	05/24/10 15:16	
2-Hexanone	8260	mg/kg	0.0087 U	1	0.0087	0.036	591-78-6	05/24/10 15:16	
4-Methyl-2-pentanone	8260	mg/kg	0.0072 U	1	0.0072	0.029	108-10-1	05/24/10 15:16	
Methylene chloride	8260	mg/kg	0.0018 U	1	0.0018	0.0072	75-09-2	05/24/10 15:16	
MTBE	8260	mg/kg	0.00063 U	1	0.00063	0.0045	1634-04-4	05/24/10 15:16	
Isopropylbenzene	8260	mg/kg	0.00036 U	1	0.00036	0.0045	98-82-8	05/24/10 15:16	
Styrene	8260	mg/kg	0.00063 U	1	0.00063	0.0045	100-42-5	05/24/10 15:16	
1,1,2,2-Tetrachloroethane	8260	mg/kg	0.00072 U	1	0.00072	0.0045	79-34-5	05/24/10 15:16	
Tetrachloroethene	8260	mg/kg	0.00045 U	1	0.00045	0.0045	127-18-4	05/24/10 15:16	
Toluene	8260	mg/kg	0.0027 U	1	0.0027	0.01	108-88-3	05/24/10 15:16	
Total Xylenes	8260	mg/kg	0.0027 U	1	0.0027	0.01	1330-20-7	05/24/10 15:16	
1,1,1-Trichloroethane	8260	mg/kg	0.00072 U	1	0.00072	0.0045	71-55-6	05/24/10 15:16	
1,1,2-Trichloroethane	8260	mg/kg	0.00072 U	1	0.00072	0.0045	79-00-5	05/24/10 15:16	
Trichloroethene	8260	mg/kg	0.00072 U	1	0.00072	0.0045	79-01-6	05/24/10 15:16	

Laboratory ID Number - E84809

SunLabs, Inc.
5460 Beaumont Center Blvd., Suite 520
Tampa, Florida 33634

Phone: 813-881-9401
Fax: 813-354-4661
Email: Info@SunLabsInc.com

Report of Laboratory Analysis

SunLabs Project Number	Cardno TBE, Inc.
100518.03	Project Description: Peachtree Street

June 1, 2010

SunLabs Sample Number **102392**
Sample Designation **SB-5-2.0**

Matrix: Soil
Date Collected: 5/17/2010 11:00
Date Received: 5/18/2010 10:00

Parameters	Method	Units	Results	Dil Factor	MDL	RL	CAS Number	Date/Time Analyzed	Date/Time Prep
Volatile Organic Compounds By EPA Method 8260									
Trichlorofluoromethane	8260	mg/kg	0.00072 U	1	0.00072	0.0045	75-69-4	05/24/10 15:16	
1,2,4-Trimethylbenzene	8260	mg/kg	0.00087 U	1	0.00087	0.0045	95-63-6	05/24/10 15:16	
1,3,5-Trimethylbenzene	8260	mg/kg	0.00063 U	1	0.00063	0.0045	108-67-8	05/24/10 15:16	
Vinyl acetate	8260	mg/kg	0.00054 U	1	0.00054	0.0045	108-05-4	05/24/10 15:16	
Vinyl chloride	8260	mg/kg	0.00072 U	1	0.00072	0.0045	75-01-4	05/24/10 15:16	
Semi-volatile Organic Compounds by Method 8270									
Date Extracted	3545a		05/24/10						05/24/10 11:00
Date Analyzed	8270		5/27/2010	1				05/27/10 04:53	
2-Fluorobiphenyl (D-172)	8270	%	50	1			321-60-8	05/27/10 04:53	05/24/10 11:00
2-Fluorophenol (D-134)	8270	%	49	1			367-12-4	05/27/10 04:53	05/24/10 11:00
Nitrobenzene-d5 (D-196)	8270	%	52	1			DEP-SURR-	05/27/10 04:53	05/24/10 11:00
Phenol-d6 (D-137)	8270	%	51	1			DEP-SURR-	05/27/10 04:53	05/24/10 11:00
Terphenyl-d14 (D-141)	8270	%	58	1			DEP-SURR-	05/27/10 04:53	05/24/10 11:00
2,4,6-Tribromophenol (D-130)	8270	%	50	1			118-79-6	05/27/10 04:53	05/24/10 11:00
Acenaphthene	8270	mg/kg	0.0022 U	1	0.0022	0.0088	83-32-9	05/27/10 05:23	05/24/10 11:00
Acenaphthylene	8270	mg/kg	0.0023 U	1	0.0023	0.0092	208-96-8	05/27/10 05:23	05/24/10 11:00
Aniline	8270	mg/kg	0.94 U	1	0.94	3.8	62-53-3	05/27/10 04:53	05/24/10 11:00
Anthracene	8270	mg/kg	0.0018 U	1	0.0018	0.0071	120-12-7	05/27/10 05:23	05/24/10 11:00
Benzidine	8270	mg/kg	1.5 U	1	1.5	5.8	92-87-5	05/27/10 04:53	05/24/10 11:00
Benzo(a)anthracene	8270	mg/kg	0.0016 U	1	0.0016	0.0062	56-55-3	05/27/10 05:23	05/24/10 11:00
Benzo(a)Pyrene	8270	mg/kg	0.0021 U	1	0.0021	0.0083	50-32-8	05/27/10 05:23	05/24/10 11:00
Benzo(b)Fluoranthene	8270	mg/kg	0.0041 I	1	0.0028	0.011	205-99-2	05/27/10 05:23	05/24/10 11:00
Benzo(g,h,i)perylene	8270	mg/kg	0.0072 U	1	0.0072	0.029	191-24-2	05/27/10 05:23	05/24/10 11:00
Benzo(k)Fluoranthene	8270	mg/kg	0.002 U	1	0.002	0.0079	207-08-9	05/27/10 05:23	05/24/10 11:00
Benzoic Acid	8270	mg/kg	1 U	1	1	4.2	65-85-0	05/27/10 04:53	05/24/10 11:00
Benzyl Alcohol	8270	mg/kg	0.52 U	1	0.52	2.1	100-51-6	05/27/10 04:53	05/24/10 11:00
Bis(2-Chloroethoxy)methane	8270	mg/kg	0.21 U	1	0.21	0.83	111-91-1	05/27/10 04:53	05/24/10 11:00
Bis(2-chloroethyl)ether	8270	mg/kg	0.31 U	1	0.31	1.2	111-44-4	05/27/10 04:53	05/24/10 11:00
Bis(2-Chloroisopropyl)ether	8270	mg/kg	0.31 U	1	0.31	1.2	108-60-1	05/27/10 04:53	05/24/10 11:00
Bis(2-Ethylhexyl)Phthalate	8270	mg/kg	0.52 U	1	0.52	2.1	117-81-7	05/27/10 04:53	05/24/10 11:00
Butyl Benzyl Phthalate	8270	mg/kg	0.21 U	1	0.21	0.83	85-68-7	05/27/10 04:53	05/24/10 11:00
Carbazole	8270	mg/kg	0.06 U	1	0.06	0.24	65-85-0	05/27/10 04:53	05/24/10 11:00
4-chloro-3-methylphenol	8270	mg/kg	0.42 U	1	0.42	1.7	59-50-7	05/27/10 04:53	05/24/10 11:00
4-Chloroaniline	8270	mg/kg	1 U	1	1	4.2	106-47-8	05/27/10 04:53	05/24/10 11:00
2-Chloronaphthalene	8270	mg/kg	0.21 U	1	0.21	0.83	91-58-7	05/27/10 04:53	05/24/10 11:00
2-Chlorophenol	8270	mg/kg	0.42 U	1	0.42	1.7	95-57-8	05/27/10 04:53	05/24/10 11:00
Chrysene	8270	mg/kg	0.0027 I	1	0.0012	0.005	218-01-9	05/27/10 05:23	05/24/10 11:00
Dibenzo(a,h)Anthracene	8270	mg/kg	0.0076 U	1	0.0076	0.03	53-70-3	05/27/10 05:23	05/24/10 11:00
Dibenzofuran	8270	mg/kg	0.31 U	1	0.31	1.2	132-64-9	05/27/10 04:53	05/24/10 11:00
1,2-Dichlorobenzene	8270	mg/kg	0.42 U	1	0.42	1.7	95-50-1	05/27/10 04:53	05/24/10 11:00
1,3-Dichlorobenzene	8270	mg/kg	0.42 U	1	0.42	1.7	541-73-1	05/27/10 04:53	05/24/10 11:00
1,4-Dichlorobenzene	8270	mg/kg	0.42 U	1	0.42	1.7	106-46-7	05/27/10 04:53	05/24/10 11:00
3,3-Dichlorobenzidine	8270	mg/kg	0.39 U	1	0.39	1.6	91-94-1	05/27/10 04:53	05/24/10 11:00

Laboratory ID Number - E84809

Report of Laboratory Analysis

SunLabs Project Number	Cardno TBE, Inc.
100518.03	Project Description: Peachtree Street

June 1, 2010

SunLabs Sample Number **102392**
Sample Designation **SB-5-2.0**

Matrix: Soil
Date Collected: 5/17/2010 11:00
Date Received: 5/18/2010 10:00

Parameters	Method	Units	Results	Dil Factor	MDL	RL	CAS Number	Date/Time Analyzed	Date/Time Prep
Semi-volatile Organic Compounds by Method 8270									
2,4-Dichlorophenol	8270	mg/kg	0.21 U	1	0.21	0.83	120-83-2	05/27/10 04:53	05/24/10 11:00
1,2-dinitrobenzene	8270	mg/kg	0.43 U	1	0.43	1.7	528-29-0	05/27/10 04:53	05/24/10 11:00
1,3-dinitrobenzene	8270	mg/kg	0.7 U	1	0.7	2.8	99-65-0	05/27/10 04:53	05/24/10 11:00
Diethyl phthalate	8270	mg/kg	0.31 U	1	0.31	1.2	84-66-2	05/27/10 04:53	05/24/10 11:00
Dimethyl phthalate	8270	mg/kg	0.21 U	1	0.21	0.83	131-11-3	05/27/10 04:53	05/24/10 11:00
2,4-Dimethylphenol	8270	mg/kg	0.42 U	1	0.42	1.7	105-67-9	05/27/10 04:53	05/24/10 11:00
Di-n-butylphthalate	8270	mg/kg	0.31 U	1	0.31	1.2	84-74-2	05/27/10 04:53	05/24/10 11:00
2,4-Dinitrophenol	8270	mg/kg	0.42 U	1	0.42	1.7	51-28-5	05/27/10 04:53	05/24/10 11:00
2,4-Dinitrotoluene	8270	mg/kg	0.21 U	1	0.21	0.83	121-14-2	05/27/10 04:53	05/24/10 11:00
2,6-Dinitrotoluene	8270	mg/kg	0.31 U	1	0.31	1.2	606-20-2	05/27/10 04:53	05/24/10 11:00
Di-n-Octylphthalate	8270	mg/kg	0.21 U	1	0.21	0.83	117-84-0	05/27/10 04:53	05/24/10 11:00
1,2-diphenylhydrazine as Azobenzene	8270	mg/kg	0.086 U	1	0.086	0.34		05/27/10 04:53	05/24/10 11:00
Fluoranthene	8270	mg/kg	0.0049 I	1	0.0024	0.0096	206-44-0	05/27/10 05:23	05/24/10 11:00
Fluorene	8270	mg/kg	0.0019 U	1	0.0019	0.0075	86-73-7	05/27/10 05:23	05/24/10 11:00
Hexachlorobenzene	8270	mg/kg	0.21 U	1	0.21	0.83	118-74-1	05/27/10 04:53	05/24/10 11:00
Hexachlorobutadiene	8270	mg/kg	0.31 U	1	0.31	1.2	87-68-3	05/27/10 04:53	05/24/10 11:00
Hexachlorocyclopentadiene	8270	mg/kg	0.21 U	1	0.21	0.83	77-47-4	05/27/10 04:53	05/24/10 11:00
Hexachloroethane	8270	mg/kg	0.42 U	1	0.42	1.7	67-72-1	05/27/10 04:53	05/24/10 11:00
Indeno(1,2,3-cd)pyrene	8270	mg/kg	0.0075 U	1	0.0075	0.03	193-39-5	05/27/10 05:23	05/24/10 11:00
Isophorone	8270	mg/kg	0.21 U	1	0.21	0.83	78-59-1	05/27/10 04:53	05/24/10 11:00
1-Methylnaphthalene	8270	mg/kg	0.0034 U	1	0.0034	0.014	90-12-0	05/27/10 05:23	05/24/10 11:00
2-Methylnaphthalene	8270	mg/kg	0.0029 U	1	0.0029	0.012	91-57-6	05/27/10 05:23	05/24/10 11:00
2-methylphenol	8270	mg/kg	0.21 U	1	0.21	0.83	95-48-7	05/27/10 04:53	05/24/10 11:00
3-methylphenol	8270	mg/kg	0.027 U	1	0.027	0.34	108-39-4	05/27/10 04:53	05/24/10 11:00
4-methylphenol	8270	mg/kg	0.027 U	1	0.027	0.34	8001-28-3	05/27/10 04:53	05/24/10 11:00
Naphthalene	8270	mg/kg	0.0070 I	1	0.0057	0.023	91-20-3	05/27/10 05:23	05/24/10 11:00
m-Nitroaniline	8270	mg/kg	0.42 U	1	0.42	1.7	99-09-2	05/27/10 04:53	05/24/10 11:00
o-Nitroaniline	8270	mg/kg	0.31 U	1	0.31	1.2	88-74-4	05/27/10 04:53	05/24/10 11:00
p-Nitroaniline	8270	mg/kg	0.42 U	1	0.42	1.7	100-01-6	05/27/10 04:53	05/24/10 11:00
Nitrobenzene	8270	mg/kg	0.31 U	1	0.31	1.2	98-95-3	05/27/10 04:53	05/24/10 11:00
4-Nitrophenol	8270	mg/kg	0.31 U	1	0.31	1.2	100-02-7	05/27/10 04:53	05/24/10 11:00
N-nitrosodimethylamine	8270	mg/kg	0.62 U	1	0.62	2.5	62-75-9	05/27/10 04:53	05/24/10 11:00
N-Nitroso-di-n-propylamine	8270	mg/kg	0.31 U	1	0.31	1.2	621-64-7	05/27/10 04:53	05/24/10 11:00
N-nitroso-diphenylamine	8270	mg/kg	0.21 U	1	0.21	0.83	86-30-6	05/27/10 04:53	05/24/10 11:00
Pentachlorophenol	8270	mg/kg	0.21 U	1	0.21	0.83	87-86-5	05/27/10 04:53	05/24/10 11:00
Phenanthrene	8270	mg/kg	0.0029 U	1	0.0029	0.012	85-01-8	05/27/10 05:23	05/24/10 11:00
Phenol	8270	mg/kg	0.42 U	1	0.42	1.7	108-95-2	05/27/10 04:53	05/24/10 11:00
Pyrene	8270	mg/kg	0.0072 U	1	0.0072	0.029	129-00-0	05/27/10 05:23	05/24/10 11:00
2,3,4,6-Tetrachlorophenol	8270	mg/kg	0.11 U	1	0.11	1	58-90-2	05/27/10 04:53	05/24/10 11:00
1,2,4-Trichlorobenzene	8270	mg/kg	0.31 U	1	0.31	1.2	120-82-1	05/27/10 04:53	05/24/10 11:00
2,4,5-Trichlorophenol	8270	mg/kg	0.21 U	1	0.21	0.83	95-95-4	05/27/10 04:53	05/24/10 11:00
2,4,6-Trichlorophenol	8270	mg/kg	0.31 U	1	0.31	1.2	88-06-2	05/27/10 04:53	05/24/10 11:00

Laboratory ID Number - E84809

Report of Laboratory Analysis

SunLabs Project Number	Cardno TBE, Inc.
100518.03	Project Description: Peachtree Street

June 1, 2010

SunLabs Sample Number **102392**
Sample Designation **SB-5-2.0**

Matrix: Soil
Date Collected: 5/17/2010 11:00
Date Received: 5/18/2010 10:00

Parameters	Method	Units	Results	Dil Factor	MDL	RL	CAS Number	Date/Time Analyzed	Date/Time Prep
Percent Moisture									
% Moisture	160.3M	%	4			0.1		05/20/10	
Mercury									
Date Digested	7471		5/25/2010						05/25/10 09:30
Date Analyzed	7471		5/26/2010	1				05/26/10 17:11	
Mercury	7471	mg/kg	0.042 U	1	0.042	0.17	7439-97-6	05/26/10 17:11	05/25/10 09:30
PPM Metals by EPA Method 6010									
Date Digested	3050		5/22/2010						05/22/10 10:50
Date Analyzed	6010		5/24/2010	1				05/24/10 19:07	
Antimony	6010	mg/kg	0.31 U	1	0.31	1.2	7440-36-0	05/24/10 19:07	05/22/10 10:50
Arsenic	6010	mg/kg	0.21 U	1	0.21	0.83	7440-38-2	05/24/10 19:07	05/22/10 10:50
Beryllium	6010	mg/kg	0.021 U	1	0.021	0.083	7440-41-7	05/24/10 19:07	05/22/10 10:50
Cadmium	6010	mg/kg	0.031 U	1	0.031	0.12	7440-43-9	05/24/10 19:07	05/22/10 10:50
Chromium	6010	mg/kg	0.21 U	1	0.21	0.83	7440-47-3	05/24/10 19:07	05/22/10 10:50
Copper	6010	mg/kg	0.062 U	1	0.062	0.25	7440-50-8	05/24/10 19:07	05/22/10 10:50
Lead	6010	mg/kg	0.21 U	1	0.21	0.83	7439-92-1	05/24/10 19:07	05/22/10 10:50
Nickel	6010	mg/kg	0.1 U	1	0.1	0.42	7440-02-0	05/24/10 19:07	05/22/10 10:50
Selenium	6010	mg/kg	0.21 U	1	0.21	0.83	7782-49-2	05/24/10 19:07	05/22/10 10:50
Silver	6010	mg/kg	0.21 U	1	0.21	0.83	7440-22-4	05/24/10 19:07	05/22/10 10:50
Thallium	6010	mg/kg	0.1 U	1	0.1	0.42	7440-28-0	05/24/10 19:07	05/22/10 10:50
Zinc	6010	mg/kg	0.63	1	0.16	0.62	7440-66-6	05/24/10 19:07	05/22/10 10:50

Laboratory ID Number - E84809

Report of Laboratory Analysis

SunLabs Project Number	Cardno TBE, Inc.
100518.03	Project Description: Peachtree Street

June 1, 2010

SunLabs Sample Number **102393**
Sample Designation **SB-3-2.0**

Matrix: Soil
Date Collected: 5/17/2010 12:00
Date Received: 5/18/2010 10:00

Parameters	Method	Units	Results	Dil Factor	MDL	RL	CAS Number	Date/Time Analyzed	Date/Time Prep
Volatile Organic Compounds By EPA Method 8260									
Date Analyzed			05/24/10	1				05/24/10 15:46	
4-Bromofluorobenzene (28-135)	8260	%	92	1			DEP-SURR-	05/24/10 15:46	
Dibromofluoromethane (3-179)	8260	%	120	1			1868-53-7	05/24/10 15:46	
Toluene-d8 (49-134)	8260	%	95	1			DEP-SURR-	05/24/10 15:46	
Acetone	8260	mg/kg	0.02 U	1	0.02	0.081	67-64-1	05/24/10 15:46	
Benzene	8260	mg/kg	0.00062 U	1	0.00062	0.0062	71-43-2	05/24/10 15:46	
Bromochloromethane	8260	mg/kg	0.00088 U	1	0.00088	0.0062	74-97-5	05/24/10 15:46	
Bromodichloromethane	8260	mg/kg	0.00062 U	1	0.00062	0.0062	75-27-4	05/24/10 15:46	
Bromoform	8260	mg/kg	0.00088 U	1	0.00088	0.0062	75-25-2	05/24/10 15:46	
Bromomethane	8260	mg/kg	0.013 U	1	0.013	0.055	74-83-9	05/24/10 15:46	
2-Butanone	8260	mg/kg	0.017 U	1	0.017	0.065	78-93-3	05/24/10 15:46	
Carbon disulfide	8260	mg/kg	0.001 U	1	0.001	0.0062	75-15-0	05/24/10 15:46	
Carbon tetrachloride	8260	mg/kg	0.0012 U	1	0.0012	0.0062	56-23-5	05/24/10 15:46	
Chlorobenzene	8260	mg/kg	0.00075 U	1	0.00075	0.0062	108-90-7	05/24/10 15:46	
Chloroethane	8260	mg/kg	0.0012 U	1	0.0012	0.0062	75-00-3	05/24/10 15:46	
Chloroform	8260	mg/kg	0.00075 U	1	0.00075	0.0062	67-66-3	05/24/10 15:46	
Chloromethane	8260	mg/kg	0.0012 U	1	0.0012	0.0062	74-87-3	05/24/10 15:46	
Dibromochloromethane	8260	mg/kg	0.0012 U	1	0.0012	0.0062	124-48-1	05/24/10 15:46	
Dibromomethane	8260	mg/kg	0.0012 U	1	0.0012	0.0062	74-95-3	05/24/10 15:46	
1,2-Dichlorobenzene	8260	mg/kg	0.001 U	1	0.001	0.0062	95-50-1	05/24/10 15:46	
1,3-Dichlorobenzene	8260	mg/kg	0.0011 U	1	0.0011	0.0062	541-73-1	05/24/10 15:46	
1,4-Dichlorobenzene	8260	mg/kg	0.0011 U	1	0.0011	0.0062	106-46-7	05/24/10 15:46	
Dichlorodifluoromethane	8260	mg/kg	0.0012 U	1	0.0012	0.0062	75-71-8	05/24/10 15:46	
1,1-Dichloroethane	8260	mg/kg	0.0011 U	1	0.0011	0.0062	75-34-3	05/24/10 15:46	
1,2-Dichloroethane	8260	mg/kg	0.0005 U	1	0.0005	0.0062	107-06-2	05/24/10 15:46	
1,1-Dichloroethene	8260	mg/kg	0.0012 U	1	0.0012	0.0062	75-35-4	05/24/10 15:46	
cis-1,2-Dichloroethene	8260	mg/kg	0.00075 U	1	0.00075	0.0062	156-59-2	05/24/10 15:46	
trans-1,2-Dichloroethene	8260	mg/kg	0.00088 U	1	0.00088	0.0062	156-60-5	05/24/10 15:46	
1,2-Dichloropropane	8260	mg/kg	0.00088 U	1	0.00088	0.0062	78-87-5	05/24/10 15:46	
1,3-Dichloropropene	8260	mg/kg	0.0012 U	1	0.0012	0.0062	542-75-6	05/24/10 15:46	
Ethylbenzene	8260	mg/kg	0.0005 U	1	0.0005	0.0062	100-41-4	05/24/10 15:46	
2-Hexanone	8260	mg/kg	0.012 U	1	0.012	0.05	591-78-6	05/24/10 15:46	
4-Methyl-2-pentanone	8260	mg/kg	0.01 U	1	0.01	0.04	108-10-1	05/24/10 15:46	
Methylene chloride	8260	mg/kg	0.0025 U	1	0.0025	0.01	75-09-2	05/24/10 15:46	
MTBE	8260	mg/kg	0.00088 U	1	0.00088	0.0062	1634-04-4	05/24/10 15:46	
Isopropylbenzene	8260	mg/kg	0.0005 U	1	0.0005	0.0062	98-82-8	05/24/10 15:46	
Styrene	8260	mg/kg	0.00088 U	1	0.00088	0.0062	100-42-5	05/24/10 15:46	
1,1,2,2-Tetrachloroethane	8260	mg/kg	0.001 U	1	0.001	0.0062	79-34-5	05/24/10 15:46	
Tetrachloroethene	8260	mg/kg	0.00062 U	1	0.00062	0.0062	127-18-4	05/24/10 15:46	
Toluene	8260	mg/kg	0.0037 U	1	0.0037	0.014	108-88-3	05/24/10 15:46	
Total Xylenes	8260	mg/kg	0.0037 U	1	0.0037	0.014	1330-20-7	05/24/10 15:46	
1,1,1-Trichloroethane	8260	mg/kg	0.001 U	1	0.001	0.0062	71-55-6	05/24/10 15:46	
1,1,2-Trichloroethane	8260	mg/kg	0.001 U	1	0.001	0.0062	79-00-5	05/24/10 15:46	
Trichloroethene	8260	mg/kg	0.001 U	1	0.001	0.0062	79-01-6	05/24/10 15:46	

Laboratory ID Number - E84809

SunLabs, Inc.
5460 Beaumont Center Blvd., Suite 520
Tampa, Florida 33634

Phone: 813-881-9401
Fax: 813-354-4661
Email: Info@SunLabsInc.com

Report of Laboratory Analysis

SunLabs Project Number	Cardno TBE, Inc.
100518.03	Project Description: Peachtree Street

June 1, 2010

SunLabs Sample Number **102393**
Sample Designation **SB-3-2.0**

Matrix: Soil
Date Collected: 5/17/2010 12:00
Date Received: 5/18/2010 10:00

Parameters	Method	Units	Results	Dil Factor	MDL	RL	CAS Number	Date/Time Analyzed	Date/Time Prep
Volatile Organic Compounds By EPA Method 8260									
Trichlorofluoromethane	8260	mg/kg	0.001 U	1	0.001	0.0062	75-69-4	05/24/10 15:46	
1,2,4-Trimethylbenzene	8260	mg/kg	0.0012 U	1	0.0012	0.0062	95-63-6	05/24/10 15:46	
1,3,5-Trimethylbenzene	8260	mg/kg	0.00088 U	1	0.00088	0.0062	108-67-8	05/24/10 15:46	
Vinyl acetate	8260	mg/kg	0.00075 U	1	0.00075	0.0062	108-05-4	05/24/10 15:46	
Vinyl chloride	8260	mg/kg	0.001 U	1	0.001	0.0062	75-01-4	05/24/10 15:46	
Semi-volatile Organic Compounds by Method 8270									
Date Extracted	3545a		05/24/10						05/24/10 11:00
Date Analyzed	8270		5/27/2010	1				05/27/10 05:17	
2-Fluorobiphenyl (D-172)	8270	%	48	1			321-60-8	05/27/10 05:17	05/24/10 11:00
2-Fluorophenol (D-134)	8270	%	49	1			367-12-4	05/27/10 05:17	05/24/10 11:00
Nitrobenzene-d5 (D-196)	8270	%	49	1			DEP-SURR-	05/27/10 05:17	05/24/10 11:00
Phenol-d6 (D-137)	8270	%	49	1			DEP-SURR-	05/27/10 05:17	05/24/10 11:00
Terphenyl-d14 (D-141)	8270	%	49	1			DEP-SURR-	05/27/10 05:17	05/24/10 11:00
2,4,6-Tribromophenol (D-130)	8270	%	45	1			118-79-6	05/27/10 05:17	05/24/10 11:00
Acenaphthene	8270	mg/kg	0.0022 U	1	0.0022	0.0088	83-32-9	05/27/10 05:40	05/24/10 11:00
Acenaphthylene	8270	mg/kg	0.0023 U	1	0.0023	0.0092	208-96-8	05/27/10 05:40	05/24/10 11:00
Aniline	8270	mg/kg	0.94 U	1	0.94	3.8	62-53-3	05/27/10 05:17	05/24/10 11:00
Anthracene	8270	mg/kg	0.0018 U	1	0.0018	0.0071	120-12-7	05/27/10 05:40	05/24/10 11:00
Benzidine	8270	mg/kg	1.5 U	1	1.5	5.8	92-87-5	05/27/10 05:17	05/24/10 11:00
Benzo(a)anthracene	8270	mg/kg	0.0016 U	1	0.0016	0.0062	56-55-3	05/27/10 05:40	05/24/10 11:00
Benzo(a)Pyrene	8270	mg/kg	0.0021 U	1	0.0021	0.0083	50-32-8	05/27/10 05:40	05/24/10 11:00
Benzo(b)Fluoranthene	8270	mg/kg	0.0040 I	1	0.0028	0.011	205-99-2	05/27/10 05:40	05/24/10 11:00
Benzo(g,h,i)perylene	8270	mg/kg	0.0072 U	1	0.0072	0.029	191-24-2	05/27/10 05:40	05/24/10 11:00
Benzo(k)Fluoranthene	8270	mg/kg	0.002 U	1	0.002	0.0079	207-08-9	05/27/10 05:40	05/24/10 11:00
Benzoic Acid	8270	mg/kg	1 U	1	1	4.2	65-85-0	05/27/10 05:17	05/24/10 11:00
Benzyl Alcohol	8270	mg/kg	0.52 U	1	0.52	2.1	100-51-6	05/27/10 05:17	05/24/10 11:00
Bis(2-Chloroethoxy)methane	8270	mg/kg	0.21 U	1	0.21	0.83	111-91-1	05/27/10 05:17	05/24/10 11:00
Bis(2-chloroethyl)ether	8270	mg/kg	0.31 U	1	0.31	1.2	111-44-4	05/27/10 05:17	05/24/10 11:00
Bis(2-Chloroisopropyl)ether	8270	mg/kg	0.31 U	1	0.31	1.2	108-60-1	05/27/10 05:17	05/24/10 11:00
Bis(2-Ethylhexyl)Phthalate	8270	mg/kg	0.52 U	1	0.52	2.1	117-81-7	05/27/10 05:17	05/24/10 11:00
Butyl Benzyl Phthalate	8270	mg/kg	0.21 U	1	0.21	0.83	85-68-7	05/27/10 05:17	05/24/10 11:00
Carbazole	8270	mg/kg	0.06 U	1	0.06	0.24	65-85-0	05/27/10 05:17	05/24/10 11:00
4-chloro-3-methylphenol	8270	mg/kg	0.42 U	1	0.42	1.7	59-50-7	05/27/10 05:17	05/24/10 11:00
4-Chloroaniline	8270	mg/kg	1 U	1	1	4.2	106-47-8	05/27/10 05:17	05/24/10 11:00
2-Chloronaphthalene	8270	mg/kg	0.21 U	1	0.21	0.83	91-58-7	05/27/10 05:17	05/24/10 11:00
2-Chlorophenol	8270	mg/kg	0.42 U	1	0.42	1.7	95-57-8	05/27/10 05:17	05/24/10 11:00
Chrysene	8270	mg/kg	0.0012 U	1	0.0012	0.005	218-01-9	05/27/10 05:40	05/24/10 11:00
Dibenzo(a,h)Anthracene	8270	mg/kg	0.0076 U	1	0.0076	0.03	53-70-3	05/27/10 05:40	05/24/10 11:00
Dibenzofuran	8270	mg/kg	0.31 U	1	0.31	1.2	132-64-9	05/27/10 05:17	05/24/10 11:00
1,2-Dichlorobenzene	8270	mg/kg	0.42 U	1	0.42	1.7	95-50-1	05/27/10 05:17	05/24/10 11:00
1,3-Dichlorobenzene	8270	mg/kg	0.42 U	1	0.42	1.7	541-73-1	05/27/10 05:17	05/24/10 11:00
1,4-Dichlorobenzene	8270	mg/kg	0.42 U	1	0.42	1.7	106-46-7	05/27/10 05:17	05/24/10 11:00
3,3-Dichlorobenzidine	8270	mg/kg	0.39 U	1	0.39	1.6	91-94-1	05/27/10 05:17	05/24/10 11:00

Laboratory ID Number - E84809

Report of Laboratory Analysis

SunLabs Project Number	Cardno TBE, Inc.
100518.03	Project Description: Peachtree Street

June 1, 2010

SunLabs Sample Number **102393**
Sample Designation **SB-3-2.0**

Matrix: Soil
Date Collected: 5/17/2010 12:00
Date Received: 5/18/2010 10:00

Parameters	Method	Units	Results	Dil Factor	MDL	RL	CAS Number	Date/Time Analyzed	Date/Time Prep
Semi-volatile Organic Compounds by Method 8270									
2,4-Dichlorophenol	8270	mg/kg	0.21 U	1	0.21	0.83	120-83-2	05/27/10 05:17	05/24/10 11:00
1,2-dinitrobenzene	8270	mg/kg	0.43 U	1	0.43	1.7	528-29-0	05/27/10 05:17	05/24/10 11:00
1,3-dinitrobenzene	8270	mg/kg	0.7 U	1	0.7	2.8	99-65-0	05/27/10 05:17	05/24/10 11:00
Diethyl phthalate	8270	mg/kg	0.31 U	1	0.31	1.2	84-66-2	05/27/10 05:17	05/24/10 11:00
Dimethyl phthalate	8270	mg/kg	0.21 U	1	0.21	0.83	131-11-3	05/27/10 05:17	05/24/10 11:00
2,4-Dimethylphenol	8270	mg/kg	0.42 U	1	0.42	1.7	105-67-9	05/27/10 05:17	05/24/10 11:00
Di-n-butylphthalate	8270	mg/kg	0.31 U	1	0.31	1.2	84-74-2	05/27/10 05:17	05/24/10 11:00
2,4-Dinitrophenol	8270	mg/kg	0.42 U	1	0.42	1.7	51-28-5	05/27/10 05:17	05/24/10 11:00
2,4-Dinitrotoluene	8270	mg/kg	0.21 U	1	0.21	0.83	121-14-2	05/27/10 05:17	05/24/10 11:00
2,6-Dinitrotoluene	8270	mg/kg	0.31 U	1	0.31	1.2	606-20-2	05/27/10 05:17	05/24/10 11:00
Di-n-Octylphthalate	8270	mg/kg	0.21 U	1	0.21	0.83	117-84-0	05/27/10 05:17	05/24/10 11:00
1,2-diphenylhydrazine as Azobenzene	8270	mg/kg	0.086 U	1	0.086	0.34		05/27/10 05:17	05/24/10 11:00
Fluoranthene	8270	mg/kg	0.0035 I	1	0.0024	0.0096	206-44-0	05/27/10 05:40	05/24/10 11:00
Fluorene	8270	mg/kg	0.0019 U	1	0.0019	0.0075	86-73-7	05/27/10 05:40	05/24/10 11:00
Hexachlorobenzene	8270	mg/kg	0.21 U	1	0.21	0.83	118-74-1	05/27/10 05:17	05/24/10 11:00
Hexachlorobutadiene	8270	mg/kg	0.31 U	1	0.31	1.2	87-68-3	05/27/10 05:17	05/24/10 11:00
Hexachlorocyclopentadiene	8270	mg/kg	0.21 U	1	0.21	0.83	77-47-4	05/27/10 05:17	05/24/10 11:00
Hexachloroethane	8270	mg/kg	0.42 U	1	0.42	1.7	67-72-1	05/27/10 05:17	05/24/10 11:00
Indeno(1,2,3-cd)pyrene	8270	mg/kg	0.0075 U	1	0.0075	0.03	193-39-5	05/27/10 05:40	05/24/10 11:00
Isophorone	8270	mg/kg	0.21 U	1	0.21	0.83	78-59-1	05/27/10 05:17	05/24/10 11:00
1-Methylnaphthalene	8270	mg/kg	0.0034 U	1	0.0034	0.014	90-12-0	05/27/10 05:40	05/24/10 11:00
2-Methylnaphthalene	8270	mg/kg	0.0029 U	1	0.0029	0.012	91-57-6	05/27/10 05:40	05/24/10 11:00
2-methylphenol	8270	mg/kg	0.21 U	1	0.21	0.83	95-48-7	05/27/10 05:17	05/24/10 11:00
3-methylphenol	8270	mg/kg	0.027 U	1	0.027	0.34	108-39-4	05/27/10 05:17	05/24/10 11:00
4-methylphenol	8270	mg/kg	0.027 U	1	0.027	0.34	8001-28-3	05/27/10 05:17	05/24/10 11:00
Naphthalene	8270	mg/kg	0.0057 U	1	0.0057	0.023	91-20-3	05/27/10 05:40	05/24/10 11:00
m-Nitroaniline	8270	mg/kg	0.42 U	1	0.42	1.7	99-09-2	05/27/10 05:17	05/24/10 11:00
o-Nitroaniline	8270	mg/kg	0.31 U	1	0.31	1.2	88-74-4	05/27/10 05:17	05/24/10 11:00
p-Nitroaniline	8270	mg/kg	0.42 U	1	0.42	1.7	100-01-6	05/27/10 05:17	05/24/10 11:00
Nitrobenzene	8270	mg/kg	0.31 U	1	0.31	1.2	98-95-3	05/27/10 05:17	05/24/10 11:00
4-Nitrophenol	8270	mg/kg	0.31 U	1	0.31	1.2	100-02-7	05/27/10 05:17	05/24/10 11:00
N-nitrosodimethylamine	8270	mg/kg	0.62 U	1	0.62	2.5	62-75-9	05/27/10 05:17	05/24/10 11:00
N-Nitroso-di-n-propylamine	8270	mg/kg	0.31 U	1	0.31	1.2	621-64-7	05/27/10 05:17	05/24/10 11:00
N-nitroso-diphenylamine	8270	mg/kg	0.21 U	1	0.21	0.83	86-30-6	05/27/10 05:17	05/24/10 11:00
Pentachlorophenol	8270	mg/kg	0.21 U	1	0.21	0.83	87-86-5	05/27/10 05:17	05/24/10 11:00
Phenanthrene	8270	mg/kg	0.0029 U	1	0.0029	0.012	85-01-8	05/27/10 05:40	05/24/10 11:00
Phenol	8270	mg/kg	0.42 U	1	0.42	1.7	108-95-2	05/27/10 05:17	05/24/10 11:00
Pyrene	8270	mg/kg	0.0072 U	1	0.0072	0.029	129-00-0	05/27/10 05:40	05/24/10 11:00
2,3,4,6-Tetrachlorophenol	8270	mg/kg	0.11 U	1	0.11	1	58-90-2	05/27/10 05:17	05/24/10 11:00
1,2,4-Trichlorobenzene	8270	mg/kg	0.31 U	1	0.31	1.2	120-82-1	05/27/10 05:17	05/24/10 11:00
2,4,5-Trichlorophenol	8270	mg/kg	0.21 U	1	0.21	0.83	95-95-4	05/27/10 05:17	05/24/10 11:00
2,4,6-Trichlorophenol	8270	mg/kg	0.31 U	1	0.31	1.2	88-06-2	05/27/10 05:17	05/24/10 11:00

Laboratory ID Number - E84809

Report of Laboratory Analysis

SunLabs Project Number	Cardno TBE, Inc.
100518.03	Project Description: Peachtree Street

June 1, 2010

SunLabs Sample Number **102393**
Sample Designation **SB-3-2.0**

Matrix: Soil
Date Collected: 5/17/2010 12:00
Date Received: 5/18/2010 10:00

Parameters	Method	Units	Results	Dil Factor	MDL	RL	CAS Number	Date/Time Analyzed	Date/Time Prep
Percent Moisture									
% Moisture	160.3M	%	4			0.1		05/20/10	
Mercury									
Date Digested	7471		5/25/2010						05/25/10 09:30
Date Analyzed	7471		5/26/2010	1				05/26/10 17:29	
Mercury	7471	mg/kg	0.042 U	1	0.042	0.17	7439-97-6	05/26/10 17:29	05/25/10 09:30
PPM Metals by EPA Method 6010									
Date Digested	3050		5/22/2010						05/22/10 10:50
Date Analyzed	6010		5/24/2010	1				05/24/10 19:13	
Antimony	6010	mg/kg	0.31 U	1	0.31	1.2	7440-36-0	05/24/10 19:13	05/22/10 10:50
Arsenic	6010	mg/kg	0.21 U	1	0.21	0.83	7440-38-2	05/24/10 19:13	05/22/10 10:50
Beryllium	6010	mg/kg	0.021 U	1	0.021	0.083	7440-41-7	05/24/10 19:13	05/22/10 10:50
Cadmium	6010	mg/kg	0.031 U	1	0.031	0.12	7440-43-9	05/24/10 19:13	05/22/10 10:50
Chromium	6010	mg/kg	0.71 I	1	0.21	0.83	7440-47-3	05/24/10 19:13	05/22/10 10:50
Copper	6010	mg/kg	3.2	1	0.062	0.25	7440-50-8	05/24/10 19:13	05/22/10 10:50
Lead	6010	mg/kg	4.5	1	0.21	0.83	7439-92-1	05/24/10 19:13	05/22/10 10:50
Nickel	6010	mg/kg	0.1 U	1	0.1	0.42	7440-02-0	05/24/10 19:13	05/22/10 10:50
Selenium	6010	mg/kg	0.21 U	1	0.21	0.83	7782-49-2	05/24/10 19:13	05/22/10 10:50
Silver	6010	mg/kg	0.21 U	1	0.21	0.83	7440-22-4	05/24/10 19:13	05/22/10 10:50
Thallium	6010	mg/kg	0.1 U	1	0.1	0.42	7440-28-0	05/24/10 19:13	05/22/10 10:50
Zinc	6010	mg/kg	23	1	0.16	0.62	7440-66-6	05/24/10 19:13	05/22/10 10:50

Laboratory ID Number - E84809

Report of Laboratory Analysis

SunLabs Project Number	Cardno TBE, Inc.
100518.03	Project Description: Peachtree Street

June 1, 2010

SunLabs Sample Number **102464**
Sample Designation **MW-1**

Matrix: Groundwater
Date Collected: 5/18/2010 12:40
Date Received: 5/20/2020 11:55

Parameters	Method	Units	Results	Dil Factor	MDL	RL	CAS Number	Date/Time Analyzed	Date/Time Prep
Volatile Organic Compounds By EPA Method 8260									
Date Analyzed			05/20/10	1				05/20/10 16:39	
4-Bromofluorobenzene (66-125)	8260	%	94	1			DEP-SURR-	05/20/10 16:39	
Dibromofluoromethane (61-137)	8260	%	95	1			186-85-37	05/20/10 16:39	
Toluene-d8 (69-128)	8260	%	98	1			DEP-SURR-	05/20/10 16:39	
Acetone	8260	ug/L	0.6 U	1	0.6	5	67-64-1	05/20/10 16:39	
Benzene	8260	ug/L	0.1 U	1	0.1	0.5	71-43-2	05/20/10 16:39	
Bromochloromethane	8260	ug/L	0.2 U	1	0.2	0.8	74-97-5	05/20/10 16:39	
Bromodichloromethane	8260	ug/L	0.1 U	1	0.1	0.5	75-27-4	05/20/10 16:39	
Bromoform	8260	ug/L	0.3 U	1	0.3	1.2	75-25-2	05/20/10 16:39	
Bromomethane	8260	ug/L	0.4 U	1	0.4	1.6	74-83-9	05/20/10 16:39	
2-Butanone	8260	ug/L	0.4 U	1	0.4	5	78-93-3	05/20/10 16:39	
Carbon disulfide	8260	ug/L	0.25 U	1	0.25	5	75-15-0	05/20/10 16:39	
Carbon tetrachloride	8260	ug/L	0.2 U	1	0.2	0.8	56-23-5	05/20/10 16:39	
Chlorobenzene	8260	ug/L	0.2 U	1	0.2	0.8	108-90-7	05/20/10 16:39	
Chloroethane	8260	ug/L	0.3 U	1	0.3	1.2	75-00-3	05/20/10 16:39	
Chloroform	8260	ug/L	0.1 U	1	0.1	0.5	67-66-3	05/20/10 16:39	
Chloromethane	8260	ug/L	0.1 U	1	0.1	0.5	74-87-3	05/20/10 16:39	
Dibromochloromethane	8260	ug/L	0.15 U	1	0.15	0.6	124-48-1	05/20/10 16:39	
Dibromomethane	8260	ug/L	0.1 U	1	0.1	0.5	74-95-3	05/20/10 16:39	
1,2-Dichlorobenzene	8260	ug/L	0.2 U	1	0.2	0.8	95-50-1	05/20/10 16:39	
1,3-Dichlorobenzene	8260	ug/L	0.3 U	1	0.3	1.2	541-73-1	05/20/10 16:39	
1,4-Dichlorobenzene	8260	ug/L	0.4 U	1	0.4	1.6	106-46-7	05/20/10 16:39	
Dichlorodifluoromethane	8260	ug/L	0.3 U	1	0.3	1.2	75-71-8	05/20/10 16:39	
1,1-Dichloroethane	8260	ug/L	0.1 U	1	0.1	0.5	75-34-3	05/20/10 16:39	
1,2-Dichloroethane	8260	ug/L	0.2 U	1	0.2	0.8	107-06-2	05/20/10 16:39	
1,1-Dichloroethene	8260	ug/L	0.15 U	1	0.15	0.6	75-35-4	05/20/10 16:39	
cis-1,2-Dichloroethene	8260	ug/L	0.2 U	1	0.2	0.8	156-59-2	05/20/10 16:39	
trans-1,2-Dichloroethene	8260	ug/L	0.2 U	1	0.2	0.8	156-60-5	05/20/10 16:39	
1,2-Dichloropropane	8260	ug/L	0.1 U	1	0.1	0.5	78-87-5	05/20/10 16:39	
1,3-Dichloropropene	8260	ug/L	0.2 U	1	0.2	0.8	542-75-6	05/20/10 16:39	
Ethylbenzene	8260	ug/L	0.2 U	1	0.2	0.5	100-41-4	05/20/10 16:39	
2-Hexanone	8260	ug/L	0.2 U	1	0.2	5	591-78-6	05/20/10 16:39	
4-Methyl-2-pentanone	8260	ug/L	0.2 U	1	0.2	5	108-10-1	05/20/10 16:39	
Methylene Chloride	8260	ug/L	1.7 U	1	1.7	6.8	75-09-2	05/20/10 16:39	
MTBE	8260	ug/L	0.05 U	1	0.05	0.5	1634-04-4	05/20/10 16:39	
isopropylbenzene	8260	ug/L	0.2 U	1	0.2	0.8	98-82-8	05/20/10 16:39	
Styrene	8260	ug/L	0.1 U	1	0.1	0.5	100-42-5	05/20/10 16:39	
1,1,2,2-Tetrachloroethane	8260	ug/L	0.2 U	1	0.2	0.8	79-34-5	05/20/10 16:39	
Tetrachloroethene	8260	ug/L	0.25 U	1	0.25	1	127-18-4	05/20/10 16:39	
Toluene	8260	ug/L	0.3 U	1	0.3	0.5	108-88-3	05/20/10 16:39	
1,1,1-Trichloroethane	8260	ug/L	0.1 U	1	0.1	0.5	71-55-6	05/20/10 16:39	
1,1,2-Trichloroethane	8260	ug/L	0.7 U	1	0.7	2.8	79-00-5	05/20/10 16:39	
Trichloroethene	8260	ug/L	0.2 U	1	0.2	0.8	79-01-6	05/20/10 16:39	
Trichlorofluoromethane	8260	ug/L	0.2 U	1	0.2	0.8	75-69-4	05/20/10 16:39	

Laboratory ID Number - E84809

SunLabs, Inc.
5460 Beaumont Center Blvd., Suite 520
Tampa, Florida 33634

Phone: 813-881-9401
Fax: 813-354-4661
Email: Info@SunLabsInc.com

Report of Laboratory Analysis

SunLabs Project Number	Cardno TBE, Inc.
100518.03	Project Description: Peachtree Street

June 1, 2010

SunLabs Sample Number **102464**
Sample Designation **MW-1**

Matrix: Groundwater
Date Collected: 5/18/2010 12:40
Date Received: 5/20/2020 11:55

Parameters	Method	Units	Results	Dil Factor	MDL	RL	CAS Number	Date/Time Analyzed	Date/Time Prep
Volatile Organic Compounds By EPA Method 8260									
1,2,4-Trimethylbenzene	8260	ug/L	0.2 U	1	0.2	0.8	95-63-6	05/20/10 16:39	
1,3,5-Trimethylbenzene	8260	ug/L	0.2 U	1	0.2	0.8	108-67-8	05/20/10 16:39	
Vinyl acetate	8260	ug/L	0.25 U	1	0.25	5	108-05-4	05/20/10 16:39	
Vinyl chloride	8260	ug/L	0.09 U	1	0.09	0.5	75-01-4	05/20/10 16:39	
Total Xylenes	8260	ug/L	0.4 U	1	0.4	1.6	1330-20-7	05/20/10 16:39	
Semi-volatile Organic Compounds by Method 8270									
Date Extracted	3510		05/25/10						05/25/10 14:30
Date Analyzed	8270		5/26/10	1				05/26/10 23:42	
2-Fluorobiphenyl (D-141)	8270	%	37	1			321-60-8	05/26/10 23:42	05/25/10 14:30
2-Fluorophenol (D-90)	8270	%	112	1			367-12-4	05/26/10 23:42	05/25/10 14:30
Nitrobenzene-d5 (D-166)	8270	%	39	1			DEP-SURR-	05/26/10 23:42	05/25/10 14:30
Phenol-d6 (D-62)	8270	%	8	1			DEP-SURR-	05/26/10 23:42	05/25/10 14:30
Terphenyl-d14 (D-145)	8270	%	57	1			DEP-SURR-	05/26/10 23:42	05/25/10 14:30
2,4,6-Tribromophenol (D-139)	8270	%	31	1			118-79-6	05/26/10 23:42	05/25/10 14:30
Acenaphthene	8270	ug/L	0.078 I	1	0.028	0.11	83-32-9	05/27/10 03:40	05/25/10 14:30
Acenaphthylene	8270	ug/L	0.022 U	1	0.022	0.044	208-96-8	05/26/10 23:42	05/25/10 14:30
Aniline	8270	ug/L	2.2 U	1	2.2	8.7	62-53-3	05/26/10 23:42	05/25/10 14:30
Anthracene	8270	ug/L	0.02 U	1	0.02	0.04	120-12-7	05/26/10 23:42	05/25/10 14:30
Benzidine	8270	ug/L	5.2 U	1	5.2	20	92-87-5	05/26/10 23:42	05/25/10 14:30
Benzo(a)anthracene	8270	ug/L	0.011 U	1	0.011	0.022	56-55-3	05/26/10 23:42	05/25/10 14:30
Benzo(a)Pyrene	8270	ug/L	0.011 U	1	0.011	0.044	50-32-8	05/26/10 23:42	05/25/10 14:30
Benzo(b)Fluoranthene	8270	ug/L	0.007 U	1	0.007	0.028	205-99-2	05/26/10 23:42	05/25/10 14:30
Benzo(g,h,i)perylene	8270	ug/L	0.012 U	1	0.012	0.048	191-24-2	05/26/10 23:42	05/25/10 14:30
Benzo(k)Fluoranthene	8270	ug/L	0.017 U	1	0.017	0.068	207-08-9	05/26/10 23:42	05/25/10 14:30
Benzoic Acid	8270	ug/L	2.5 U	1	2.5	10	65-85-0	05/26/10 23:42	05/25/10 14:30
Benzyl Alcohol	8270	ug/L	1.5 U	1	1.5	5.8	100-51-6	05/26/10 23:42	05/25/10 14:30
Bis(2-Chloroethoxy)methane	8270	ug/L	0.5 U	1	0.5	2	111-91-1	05/26/10 23:42	05/25/10 14:30
Bis(2-chloroethyl)ether	8270	ug/L	0.35 U	1	0.35	1.4	111-44-4	05/26/10 23:42	05/25/10 14:30
Bis(2-Chloroisopropyl)ether	8270	ug/L	0.52 U	1	0.52	2	108-60-1	05/26/10 23:42	05/25/10 14:30
Bis(2-Ethylhexyl)Phthalate	8270	ug/L	0.72 U	1	0.72	2.8	117-81-7	05/26/10 23:42	05/25/10 14:30
Butyl Benzyl Phthalate	8270	ug/L	0.67 U	1	0.67	2.6	85-68-7	05/26/10 23:42	05/25/10 14:30
Carbazole	8270	ug/L	0.51 U	1	0.51	2	65-85-0	05/26/10 23:42	05/25/10 14:30
4-chloro-3-methylphenol	8270	ug/L	0.43 U	1	0.43	1.7	59-50-7	05/26/10 23:42	05/25/10 14:30
4-Chloroaniline	8270	ug/L	0.68 U	1	0.68	2.7	106-47-8	05/26/10 23:42	05/25/10 14:30
2-Chloronaphthalene	8270	ug/L	0.3 U	1	0.3	1.2	91-58-7	05/26/10 23:42	05/25/10 14:30
2-Chlorophenol	8270	ug/L	0.36 U	1	0.36	1.4	95-57-8	05/26/10 23:42	05/25/10 14:30
Chrysene	8270	ug/L	0.01 U	1	0.01	0.04	218-01-9	05/26/10 23:42	05/25/10 14:30
Dibenzo(a,h)Anthracene	8270	ug/L	0.011 U	1	0.011	0.044	53-70-3	05/26/10 23:42	05/25/10 14:30
Dibenzofuran	8270	ug/L	0.5 U	1	0.5	2	132-64-9	05/26/10 23:42	05/25/10 14:30
1,2-Dichlorobenzene	8270	ug/L	0.28 U	1	0.28	1.1	95-50-1	05/26/10 23:42	05/25/10 14:30
1,3-Dichlorobenzene	8270	ug/L	0.22 U	1	0.22	1	541-73-1	05/26/10 23:42	05/25/10 14:30
1,4-Dichlorobenzene	8270	ug/L	0.23 U	1	0.23	1	106-46-7	05/26/10 23:42	05/25/10 14:30
3,3-Dichlorobenzidine	8270	ug/L	2.5 U	1	2.5	9.9	91-94-1	05/26/10 23:42	05/25/10 14:30

Laboratory ID Number - E84809

Report of Laboratory Analysis

SunLabs Project Number	Cardno TBE, Inc.
100518.03	Project Description: Peachtree Street

June 1, 2010

SunLabs Sample Number **102464**
Sample Designation **MW-1**

Matrix: Groundwater
Date Collected: 5/18/2010 12:40
Date Received: 5/20/2020 11:55

Parameters	Method	Units	Results	Dil Factor	MDL	RL	CAS Number	Date/Time Analyzed	Date/Time Prep
Semi-volatile Organic Compounds by Method 8270									
2,4-Dichlorophenol	8270	ug/L	0.28 U	1	0.28	1.1	120-83-2	05/26/10 23:42	05/25/10 14:30
Diethyl phthalate	8270	ug/L	0.47 U	1	0.47	1.8	84-66-2	05/26/10 23:42	05/25/10 14:30
Dimethyl phthalate	8270	ug/L	0.34 U	1	0.34	1.3	131-11-3	05/26/10 23:42	05/25/10 14:30
2,4-Dimethylphenol	8270	ug/L	1.1 U	1	1.1	4.3	105-67-9	05/26/10 23:42	05/25/10 14:30
Di-n-butylphthalate	8270	ug/L	0.16 U	1	0.16	0.6	84-74-2	05/26/10 23:42	05/25/10 14:30
1,2-dinitrobenzene	8270	ug/L	0.53 U	1	0.53	2.1	528-29-0	05/26/10 23:42	05/25/10 14:30
1,3-dinitrobenzene	8270	ug/L	0.79 U	1	0.79	3.2	99-65-0	05/26/10 23:42	05/25/10 14:30
2,4-Dinitrophenol	8270	ug/L	1.3 U	1	1.3	5	51-28-5	05/26/10 23:42	05/25/10 14:30
2,4-Dinitrotoluene	8270	ug/L	0.3 U	1	0.3	1.2	121-14-2	05/26/10 23:42	05/25/10 14:30
2,6-Dinitrotoluene	8270	ug/L	0.19 U	1	0.19	0.7	606-20-2	05/26/10 23:42	05/25/10 14:30
Di-n-Octylphthalate	8270	ug/L	0.42 U	1	0.42	1.6	117-84-0	05/26/10 23:42	05/25/10 14:30
1,2-diphenylhydrazine as Azobenzene	8270	ug/L	0.52 U	1	0.52	2.1		05/26/10 23:42	05/25/10 14:30
Fluoranthene	8270	ug/L	0.047 I	1	0.02	0.08	206-44-0	05/27/10 03:40	05/25/10 14:30
Fluorene	8270	ug/L	0.03 U	1	0.03	0.12	86-73-7	05/26/10 23:42	05/25/10 14:30
Hexachlorobenzene	8270	ug/L	0.68 U	1	0.68	2.7	118-74-1	05/26/10 23:42	05/25/10 14:30
Hexachlorobutadiene	8270	ug/L	0.39 U	1	0.39	1.5	87-68-3	05/26/10 23:42	05/25/10 14:30
Hexachlorocyclopentadiene	8270	ug/L	0.25 U	1	0.25	1	77-47-4	05/26/10 23:42	05/25/10 14:30
Hexachloroethane	8270	ug/L	0.4 U	1	0.4	1.6	67-72-1	05/26/10 23:42	05/25/10 14:30
Indeno(1,2,3-cd)pyrene	8270	ug/L	0.011 U	1	0.011	0.044	193-39-5	05/26/10 23:42	05/25/10 14:30
Isophorone	8270	ug/L	0.95 U	1	0.95	3.8	78-59-1	05/26/10 23:42	05/25/10 14:30
1-Methylnaphthalene	8270	ug/L	0.026 U	1	0.026	0.1	90-12-0	05/26/10 23:42	05/25/10 14:30
2-Methylnaphthalene	8270	ug/L	0.025 U	1	0.025	0.1	91-57-6	05/26/10 23:42	05/25/10 14:30
2-methylphenol	8270	ug/L	0.23 U	1	0.23	1	95-48-7	05/26/10 23:42	05/25/10 14:30
3-methylphenol	8270	ug/L	0.14 U	1	0.14	10	108-39-4	05/26/10 23:42	05/25/10 14:30
4-methylphenol	8270	ug/L	0.14 U	1	0.14	10	8001-28-3	05/26/10 23:42	05/25/10 14:30
Naphthalene	8270	ug/L	0.031 U	1	0.031	0.12	91-20-3	05/26/10 23:42	05/25/10 14:30
m-Nitroaniline	8270	ug/L	1.2 U	1	1.2	4.8	99-09-2	05/26/10 23:42	05/25/10 14:30
o-Nitroaniline	8270	ug/L	0.33 U	1	0.33	1.3	88-74-4	05/26/10 23:42	05/25/10 14:30
p-Nitroaniline	8270	ug/L	1.4 U	1	1.4	5.5	100-01-6	05/26/10 23:42	05/25/10 14:30
Nitrobenzene	8270	ug/L	0.53 U	1	0.53	2.1	98-95-3	05/26/10 23:42	05/25/10 14:30
4-Nitrophenol	8270	ug/L	3.1 U	1	3.1	10	100-02-7	05/26/10 23:42	05/25/10 14:30
N-nitrosodiphenylamine	8270	ug/L	4.6 U	1	4.6	18	86-30-6	05/26/10 23:42	05/25/10 14:30
N-nitrosodimethylamine	8270	ug/L	0.32 U	1	0.32	1.2	62-75-9	05/26/10 23:42	05/25/10 14:30
N-Nitroso-di-n-propylamine	8270	ug/L	4.5 U	1	4.5	17	621-64-7	05/26/10 23:42	05/25/10 14:30
Pentachlorophenol	8270	ug/L	0.71 U	1	0.71	2.8	87-86-5	05/26/10 23:42	05/25/10 14:30
Phenanthrene	8270	ug/L	0.035 I	1	0.026	0.1	85-01-8	05/27/10 03:40	05/25/10 14:30
Phenol	8270	ug/L	0.09 U	1	0.09	1	108-95-2	05/26/10 23:42	05/25/10 14:30
Pyrene	8270	ug/L	0.022 U	1	0.022	0.088	129-00-0	05/26/10 23:42	05/25/10 14:30
2,3,4,6-Tetrachlorophenol	8270	ug/L	1.4 U	1	1.4	5.6	58-90-2	05/26/10 23:42	05/25/10 14:30
1,2,4-Trichlorobenzene	8270	ug/L	0.37 U	1	0.37	1.5	120-82-1	05/26/10 23:42	05/25/10 14:30
2,4,5-Trichlorophenol	8270	ug/L	0.27 U	1	0.27	1.1	95-95-4	05/26/10 23:42	05/25/10 14:30
2,4,6-Trichlorophenol	8270	ug/L	0.34 U	1	0.34	1.4	88-06-2	05/26/10 23:42	05/25/10 14:30

Laboratory ID Number - E84809

Report of Laboratory Analysis

SunLabs Project Number	Cardno TBE, Inc.
100518.03	Project Description: Peachtree Street

June 1, 2010

SunLabs Sample Number **102464**
Sample Designation **MW-1**

Matrix: Groundwater
Date Collected: 5/18/2010 12:40
Date Received: 5/20/2020 11:55

Parameters	Method	Units	Results	Dil Factor	MDL	RL	CAS Number	Date/Time Analyzed	Date/Time Prep
Mercury									
Date Digested	7470		5/24/2010						05/24/10 07:45
Date Analyzed	7470		5/26/2010	1				05/26/10 20:06	
Mercury	7470	ug/L	0.2 U	1	0.2	0.8	7439-97-6	05/26/10 20:06	05/24/10 07:45
PPM Metals by EPA Method 6010									
Date Digested	3005		5/24/2010						05/24/10 06:45
Date Analyzed	6010		5/24/2010	1				05/24/10 17:03	
Antimony	6010	ug/L	3.4 U	1	3.4	14	7440-36-0	05/24/10 17:03	05/24/10 06:45
Arsenic	6010	ug/L	4.8 U	1	4.8	19	7440-38-2	05/24/10 19:55	05/24/10 06:45
Beryllium	6010	ug/L	2.2 U	1	2.2	8.8	7440-41-7	05/24/10 17:03	05/24/10 06:45
Cadmium	6010	ug/L	0.6 U	1	0.6	2.4	7440-43-9	05/24/10 19:55	05/24/10 06:45
Chromium	6010	ug/L	12 I	1	3.5	14	7440-47-3	05/24/10 19:55	05/24/10 06:45
Copper	6010	ug/L	1.9 U	1	1.9	7.6	7440-50-8	05/24/10 19:55	05/24/10 06:45
Lead	6010	ug/L	4.4 U	1	4.4	18	7439-92-1	05/24/10 19:55	05/24/10 06:45
Nickel	6010	ug/L	2.5 U	1	2.5	10	7440-02-0	05/24/10 19:55	05/24/10 06:45
Selenium	6010	ug/L	4.7 U	1	4.7	19	7782-49-2	05/24/10 19:55	05/24/10 06:45
Silver	6010	ug/L	3.3 U	1	3.3	13	7440-22-4	05/24/10 19:55	05/24/10 06:45
Thallium	6010	ug/L	1.4 U	1	1.4	5.6	7440-28-0	05/24/10 17:03	05/24/10 06:45
Zinc	6010	ug/L	38	1	2.9	12	7440-66-6	05/24/10 19:55	05/24/10 06:45

Laboratory ID Number - E84809

SunLabs, Inc.
5460 Beaumont Center Blvd., Suite 520
Tampa, Florida 33634

Phone: 813-881-9401
Fax: 813-354-4661
Email: Info@SunLabsInc.com

Report of Laboratory Analysis

SunLabs Project Number	Cardno TBE, Inc.
100518.03	Project Description: Peachtree Street

June 1, 2010

SunLabs Sample Number **102465**
Sample Designation **MW-2**

Matrix: Groundwater
Date Collected: 5/18/2010 13:30
Date Received: 5/20/2020 11:55

Parameters	Method	Units	Results	Dil Factor	MDL	RL	CAS Number	Date/Time Analyzed	Date/Time Prep
Volatile Organic Compounds By EPA Method 8260									
Date Analyzed			05/20/10	1				05/20/10 17:03	
4-Bromofluorobenzene (66-125)	8260	%	95	1			DEP-SURR-	05/20/10 17:03	
Dibromofluoromethane (61-137)	8260	%	95	1			186-85-37	05/20/10 17:03	
Toluene-d8 (69-128)	8260	%	96	1			DEP-SURR-	05/20/10 17:03	
Acetone	8260	ug/L	0.6 U	1	0.6	5	67-64-1	05/20/10 17:03	
Benzene	8260	ug/L	0.1 U	1	0.1	0.5	71-43-2	05/20/10 17:03	
Bromochloromethane	8260	ug/L	0.2 U	1	0.2	0.8	74-97-5	05/20/10 17:03	
Bromodichloromethane	8260	ug/L	0.1 U	1	0.1	0.5	75-27-4	05/20/10 17:03	
Bromoform	8260	ug/L	0.3 U	1	0.3	1.2	75-25-2	05/20/10 17:03	
Bromomethane	8260	ug/L	0.4 U	1	0.4	1.6	74-83-9	05/20/10 17:03	
2-Butanone	8260	ug/L	0.4 U	1	0.4	5	78-93-3	05/20/10 17:03	
Carbon disulfide	8260	ug/L	0.25 U	1	0.25	5	75-15-0	05/20/10 17:03	
Carbon tetrachloride	8260	ug/L	0.2 U	1	0.2	0.8	56-23-5	05/20/10 17:03	
Chlorobenzene	8260	ug/L	0.2 U	1	0.2	0.8	108-90-7	05/20/10 17:03	
Chloroethane	8260	ug/L	0.3 U	1	0.3	1.2	75-00-3	05/20/10 17:03	
Chloroform	8260	ug/L	0.1 U	1	0.1	0.5	67-66-3	05/20/10 17:03	
Chloromethane	8260	ug/L	0.1 U	1	0.1	0.5	74-87-3	05/20/10 17:03	
Dibromochloromethane	8260	ug/L	0.15 U	1	0.15	0.6	124-48-1	05/20/10 17:03	
Dibromomethane	8260	ug/L	0.1 U	1	0.1	0.5	74-95-3	05/20/10 17:03	
1,2-Dichlorobenzene	8260	ug/L	0.2 U	1	0.2	0.8	95-50-1	05/20/10 17:03	
1,3-Dichlorobenzene	8260	ug/L	0.3 U	1	0.3	1.2	541-73-1	05/20/10 17:03	
1,4-Dichlorobenzene	8260	ug/L	0.4 U	1	0.4	1.6	106-46-7	05/20/10 17:03	
Dichlorodifluoromethane	8260	ug/L	0.3 U	1	0.3	1.2	75-71-8	05/20/10 17:03	
1,1-Dichloroethane	8260	ug/L	0.1 U	1	0.1	0.5	75-34-3	05/20/10 17:03	
1,2-Dichloroethane	8260	ug/L	0.2 U	1	0.2	0.8	107-06-2	05/20/10 17:03	
1,1-Dichloroethene	8260	ug/L	0.15 U	1	0.15	0.6	75-35-4	05/20/10 17:03	
cis-1,2-Dichloroethene	8260	ug/L	0.2 U	1	0.2	0.8	156-59-2	05/20/10 17:03	
trans-1,2-Dichloroethene	8260	ug/L	0.2 U	1	0.2	0.8	156-60-5	05/20/10 17:03	
1,2-Dichloropropane	8260	ug/L	0.1 U	1	0.1	0.5	78-87-5	05/20/10 17:03	
1,3-Dichloropropene	8260	ug/L	0.2 U	1	0.2	0.8	542-75-6	05/20/10 17:03	
Ethylbenzene	8260	ug/L	0.2 U	1	0.2	0.5	100-41-4	05/20/10 17:03	
2-Hexanone	8260	ug/L	0.2 U	1	0.2	5	591-78-6	05/20/10 17:03	
4-Methyl-2-pentanone	8260	ug/L	0.2 U	1	0.2	5	108-10-1	05/20/10 17:03	
Methylene Chloride	8260	ug/L	1.7 U	1	1.7	6.8	75-09-2	05/20/10 17:03	
MTBE	8260	ug/L	0.05 U	1	0.05	0.5	1634-04-4	05/20/10 17:03	
Isopropylbenzene	8260	ug/L	0.2 U	1	0.2	0.8	98-82-8	05/20/10 17:03	
Styrene	8260	ug/L	0.1 U	1	0.1	0.5	100-42-5	05/20/10 17:03	
1,1,2,2-Tetrachloroethane	8260	ug/L	0.2 U	1	0.2	0.8	79-34-5	05/20/10 17:03	
Tetrachloroethene	8260	ug/L	0.25 U	1	0.25	1	127-18-4	05/20/10 17:03	
Toluene	8260	ug/L	0.3 U	1	0.3	0.5	108-88-3	05/20/10 17:03	
1,1,1-Trichloroethane	8260	ug/L	0.1 U	1	0.1	0.5	71-55-6	05/20/10 17:03	
1,1,2-Trichloroethane	8260	ug/L	0.7 U	1	0.7	2.8	79-00-5	05/20/10 17:03	
Trichloroethene	8260	ug/L	0.2 U	1	0.2	0.8	79-01-6	05/20/10 17:03	
Trichlorofluoromethane	8260	ug/L	0.2 U	1	0.2	0.8	75-69-4	05/20/10 17:03	

Laboratory ID Number - E84809

SunLabs, Inc.
5460 Beaumont Center Blvd., Suite 520
Tampa, Florida 33634

Phone: 813-881-9401
Fax: 813-354-4661
Email: Info@SunLabsInc.com

Report of Laboratory Analysis

SunLabs Project Number	Cardno TBE, Inc.
100518.03	Project Description: Peachtree Street

June 1, 2010

SunLabs Sample Number **102465**
Sample Designation **MW-2**

Matrix: Groundwater
Date Collected: 5/18/2010 13:30
Date Received: 5/20/2020 11:55

Parameters	Method	Units	Results	Dil Factor	MDL	RL	CAS Number	Date/Time Analyzed	Date/Time Prep
Volatile Organic Compounds By EPA Method 8260									
1,2,4-Trimethylbenzene	8260	ug/L	0.2 U	1	0.2	0.8	95-63-6	05/20/10 17:03	
1,3,5-Trimethylbenzene	8260	ug/L	0.2 U	1	0.2	0.8	108-67-8	05/20/10 17:03	
Vinyl acetate	8260	ug/L	0.25 U	1	0.25	5	108-05-4	05/20/10 17:03	
Vinyl chloride	8260	ug/L	0.09 U	1	0.09	0.5	75-01-4	05/20/10 17:03	
Total Xylenes	8260	ug/L	0.4 U	1	0.4	1.6	1330-20-7	05/20/10 17:03	
Semi-volatile Organic Compounds by Method 8270									
Date Extracted	3510		05/25/10						05/25/10 14:30
Date Analyzed	8270		5/27/10	1				05/27/10 00:07	
2-Fluorobiphenyl (D-141)	8270	%	40	1			321-60-8	05/27/10 00:07	05/25/10 14:30
2-Fluorophenol (D-90)	8270	%	10	1			367-12-4	05/27/10 00:07	05/25/10 14:30
Nitrobenzene-d5 (D-166)	8270	%	43	1			DEP-SURR-	05/27/10 00:07	05/25/10 14:30
Phenol-d6 (D-62)	8270	%	7	1			DEP-SURR-	05/27/10 00:07	05/25/10 14:30
Terphenyl-d14 (D-145)	8270	%	52	1			DEP-SURR-	05/27/10 00:07	05/25/10 14:30
2,4,6-Tribromophenol (D-139)	8270	%	19	1			118-79-6	05/27/10 00:07	05/25/10 14:30
Acenaphthene	8270	ug/L	0.028 U	1	0.028	0.11	83-32-9	05/27/10 00:07	05/25/10 14:30
Acenaphthylene	8270	ug/L	0.022 U	1	0.022	0.044	208-96-8	05/27/10 00:07	05/25/10 14:30
Aniline	8270	ug/L	2.2 U	1	2.2	8.7	62-53-3	05/27/10 00:07	05/25/10 14:30
Anthracene	8270	ug/L	0.02 U	1	0.02	0.04	120-12-7	05/27/10 00:07	05/25/10 14:30
Benzidine	8270	ug/L	5.2 U	1	5.2	20	92-87-5	05/27/10 00:07	05/25/10 14:30
Benzo(a)anthracene	8270	ug/L	0.011 U	1	0.011	0.022	56-55-3	05/27/10 00:07	05/25/10 14:30
Benzo(a)Pyrene	8270	ug/L	0.011 U	1	0.011	0.044	50-32-8	05/27/10 00:07	05/25/10 14:30
Benzo(b)Fluoranthene	8270	ug/L	0.007 U	1	0.007	0.028	205-99-2	05/27/10 00:07	05/25/10 14:30
Benzo(g,h,i)perylene	8270	ug/L	0.012 U	1	0.012	0.048	191-24-2	05/27/10 00:07	05/25/10 14:30
Benzo(k)Fluoranthene	8270	ug/L	0.017 U	1	0.017	0.068	207-08-9	05/27/10 00:07	05/25/10 14:30
Benzoic Acid	8270	ug/L	2.5 U	1	2.5	10	65-85-0	05/27/10 00:07	05/25/10 14:30
Benzyl Alcohol	8270	ug/L	1.5 U	1	1.5	5.8	100-51-6	05/27/10 00:07	05/25/10 14:30
Bis(2-Chloroethoxy)methane	8270	ug/L	0.5 U	1	0.5	2	111-91-1	05/27/10 00:07	05/25/10 14:30
Bis(2-chloroethyl)ether	8270	ug/L	0.35 U	1	0.35	1.4	111-44-4	05/27/10 00:07	05/25/10 14:30
Bis(2-Chloroisopropyl)ether	8270	ug/L	0.52 U	1	0.52	2	108-60-1	05/27/10 00:07	05/25/10 14:30
Bis(2-Ethylhexyl)Phthalate	8270	ug/L	0.72 U	1	0.72	2.8	117-81-7	05/27/10 00:07	05/25/10 14:30
Butyl Benzyl Phthalate	8270	ug/L	0.67 U	1	0.67	2.6	85-68-7	05/27/10 00:07	05/25/10 14:30
Carbazole	8270	ug/L	0.51 U	1	0.51	2	65-85-0	05/27/10 00:07	05/25/10 14:30
4-chloro-3-methylphenol	8270	ug/L	0.43 U	1	0.43	1.7	59-50-7	05/27/10 00:07	05/25/10 14:30
4-Chloroaniline	8270	ug/L	0.68 U	1	0.68	2.7	106-47-8	05/27/10 00:07	05/25/10 14:30
2-Chloronaphthalene	8270	ug/L	0.3 U	1	0.3	1.2	91-58-7	05/27/10 00:07	05/25/10 14:30
2-Chlorophenol	8270	ug/L	0.36 U	1	0.36	1.4	95-57-8	05/27/10 00:07	05/25/10 14:30
Chrysene	8270	ug/L	0.01 U	1	0.01	0.04	218-01-9	05/27/10 00:07	05/25/10 14:30
Dibenzo(a,h)Anthracene	8270	ug/L	0.011 U	1	0.011	0.044	53-70-3	05/27/10 00:07	05/25/10 14:30
Dibenzofuran	8270	ug/L	0.5 U	1	0.5	2	132-64-9	05/27/10 00:07	05/25/10 14:30
1,2-Dichlorobenzene	8270	ug/L	0.28 U	1	0.28	1.1	95-50-1	05/27/10 00:07	05/25/10 14:30
1,3-Dichlorobenzene	8270	ug/L	0.22 U	1	0.22	1	541-73-1	05/27/10 00:07	05/25/10 14:30
1,4-Dichlorobenzene	8270	ug/L	0.23 U	1	0.23	1	106-46-7	05/27/10 00:07	05/25/10 14:30
3,3-Dichlorobenzidine	8270	ug/L	2.5 U	1	2.5	9.9	91-94-1	05/27/10 00:07	05/25/10 14:30

Laboratory ID Number - E84809

Report of Laboratory Analysis

SunLabs Project Number	Cardno TBE, Inc.
100518.03	Project Description: Peachtree Street

June 1, 2010

SunLabs Sample Number **102465**
Sample Designation **MW-2**

Matrix: Groundwater
Date Collected: 5/18/2010 13:30
Date Received: 5/20/2020 11:55

Parameters	Method	Units	Results	Dil Factor	MDL	RL	CAS Number	Date/Time Analyzed	Date/Time Prep
Semi-volatile Organic Compounds by Method 8270									
2,4-Dichlorophenol	8270	ug/L	0.28 U	1	0.28	1.1	120-83-2	05/27/10 00:07	05/25/10 14:30
Diethyl phthalate	8270	ug/L	0.47 U	1	0.47	1.8	84-66-2	05/27/10 00:07	05/25/10 14:30
Dimethyl phthalate	8270	ug/L	0.34 U	1	0.34	1.3	131-11-3	05/27/10 00:07	05/25/10 14:30
2,4-Dimethylphenol	8270	ug/L	1.1 U	1	1.1	4.3	105-67-9	05/27/10 00:07	05/25/10 14:30
Di-n-butylphthalate	8270	ug/L	0.16 U	1	0.16	0.6	84-74-2	05/27/10 00:07	05/25/10 14:30
1,2-dinitrobenzene	8270	ug/L	0.53 U	1	0.53	2.1	528-29-0	05/27/10 00:07	05/25/10 14:30
1,3-dinitrobenzene	8270	ug/L	0.79 U	1	0.79	3.2	99-65-0	05/27/10 00:07	05/25/10 14:30
2,4-Dinitrophenol	8270	ug/L	1.3 U	1	1.3	5	51-28-5	05/27/10 00:07	05/25/10 14:30
2,4-Dinitrotoluene	8270	ug/L	0.3 U	1	0.3	1.2	121-14-2	05/27/10 00:07	05/25/10 14:30
2,6-Dinitrotoluene	8270	ug/L	0.19 U	1	0.19	0.7	606-20-2	05/27/10 00:07	05/25/10 14:30
Di-n-Octylphthalate	8270	ug/L	0.42 U	1	0.42	1.6	117-84-0	05/27/10 00:07	05/25/10 14:30
1,2-diphenylhydrazine as Azobenzene	8270	ug/L	0.52 U	1	0.52	2.1		05/27/10 00:07	05/25/10 14:30
Fluoranthene	8270	ug/L	0.048 I	1	0.02	0.08	206-44-0	05/27/10 03:57	05/25/10 14:30
Fluorene	8270	ug/L	0.03 U	1	0.03	0.12	86-73-7	05/27/10 00:07	05/25/10 14:30
Hexachlorobenzene	8270	ug/L	0.68 U	1	0.68	2.7	118-74-1	05/27/10 00:07	05/25/10 14:30
Hexachlorobutadiene	8270	ug/L	0.39 U	1	0.39	1.5	87-68-3	05/27/10 00:07	05/25/10 14:30
Hexachlorocyclopentadiene	8270	ug/L	0.25 U	1	0.25	1	77-47-4	05/27/10 00:07	05/25/10 14:30
Hexachloroethane	8270	ug/L	0.4 U	1	0.4	1.6	67-72-1	05/27/10 00:07	05/25/10 14:30
Indeno(1,2,3-cd)pyrene	8270	ug/L	0.011 U	1	0.011	0.044	193-39-5	05/27/10 00:07	05/25/10 14:30
Isophorone	8270	ug/L	0.95 U	1	0.95	3.8	78-59-1	05/27/10 00:07	05/25/10 14:30
1-Methylnaphthalene	8270	ug/L	0.026 U	1	0.026	0.1	90-12-0	05/27/10 00:07	05/25/10 14:30
2-Methylnaphthalene	8270	ug/L	0.025 U	1	0.025	0.1	91-57-6	05/27/10 00:07	05/25/10 14:30
2-methylphenol	8270	ug/L	0.23 U	1	0.23	1	95-48-7	05/27/10 00:07	05/25/10 14:30
3-methylphenol	8270	ug/L	0.14 U	1	0.14	10	108-39-4	05/27/10 00:07	05/25/10 14:30
4-methylphenol	8270	ug/L	0.14 U	1	0.14	10	8001-28-3	05/27/10 00:07	05/25/10 14:30
Naphthalene	8270	ug/L	0.078 I	1	0.031	0.12	91-20-3	05/27/10 03:57	05/25/10 14:30
m-Nitroaniline	8270	ug/L	1.2 U	1	1.2	4.8	99-09-2	05/27/10 00:07	05/25/10 14:30
o-Nitroaniline	8270	ug/L	0.33 U	1	0.33	1.3	88-74-4	05/27/10 00:07	05/25/10 14:30
p-Nitroaniline	8270	ug/L	1.4 U	1	1.4	5.5	100-01-6	05/27/10 00:07	05/25/10 14:30
Nitrobenzene	8270	ug/L	0.53 U	1	0.53	2.1	98-95-3	05/27/10 00:07	05/25/10 14:30
4-Nitrophenol	8270	ug/L	3.1 U	1	3.1	10	100-02-7	05/27/10 00:07	05/25/10 14:30
N-nitrosodiphenylamine	8270	ug/L	4.6 U	1	4.6	18	86-30-6	05/27/10 00:07	05/25/10 14:30
N-nitrosodimethylamine	8270	ug/L	0.32 U	1	0.32	1.2	62-75-9	05/27/10 00:07	05/25/10 14:30
N-Nitroso-di-n-propylamine	8270	ug/L	4.5 U	1	4.5	17	621-64-7	05/27/10 00:07	05/25/10 14:30
Pentachlorophenol	8270	ug/L	0.71 U	1	0.71	2.8	87-86-5	05/27/10 00:07	05/25/10 14:30
Phenanthrene	8270	ug/L	0.026 U	1	0.026	0.1	85-01-8	05/27/10 00:07	05/25/10 14:30
Phenol	8270	ug/L	0.09 U	1	0.09	1	108-95-2	05/27/10 00:07	05/25/10 14:30
Pyrene	8270	ug/L	0.022 U	1	0.022	0.088	129-00-0	05/27/10 00:07	05/25/10 14:30
2,3,4,6-Tetrachlorophenol	8270	ug/L	1.4 U	1	1.4	5.6	58-90-2	05/27/10 00:07	05/25/10 14:30
1,2,4-Trichlorobenzene	8270	ug/L	0.37 U	1	0.37	1.5	120-82-1	05/27/10 00:07	05/25/10 14:30
2,4,5-Trichlorophenol	8270	ug/L	0.27 U	1	0.27	1.1	95-95-4	05/27/10 00:07	05/25/10 14:30
2,4,6-Trichlorophenol	8270	ug/L	0.34 U	1	0.34	1.4	88-06-2	05/27/10 00:07	05/25/10 14:30

Laboratory ID Number - E84809

SunLabs, Inc.
5460 Beaumont Center Blvd., Suite 520
Tampa, Florida 33634

Phone: 813-881-9401
Fax: 813-354-4661
Email: Info@SunLabsInc.com

Report of Laboratory Analysis

SunLabs Project Number	Cardno TBE, Inc.
100518.03	Project Description: Peachtree Street

June 1, 2010

SunLabs Sample Number **102465**
Sample Designation **MW-2**

Matrix: Groundwater
Date Collected: 5/18/2010 13:30
Date Received: 5/20/2020 11:55

Parameters	Method	Units	Results	Dil Factor	MDL	RL	CAS Number	Date/Time Analyzed	Date/Time Prep
Mercury									
Date Digested	7470		5/24/2010						05/24/10 07:45
Date Analyzed	7470		5/26/2010	1				05/26/10 20:08	
Mercury	7470	ug/L	0.2 U	1	0.2	0.8	7439-97-6	05/26/10 20:08	05/24/10 07:45
PPM Metals by EPA Method 6010									
Date Digested	3005		5/24/2010						05/24/10 06:45
Date Analyzed	6010		5/24/2010	1				05/24/10 17:00	
Antimony	6010	ug/L	3.4 U	1	3.4	14	7440-36-0	05/24/10 17:00	05/24/10 06:45
Arsenic	6010	ug/L	4.8 U	1	4.8	19	7440-38-2	05/24/10 20:00	05/24/10 06:45
Beryllium	6010	ug/L	2.2 U	1	2.2	8.8	7440-41-7	05/24/10 17:00	05/24/10 06:45
Cadmium	6010	ug/L	0.6 U	1	0.6	2.4	7440-43-9	05/24/10 20:00	05/24/10 06:45
Chromium	6010	ug/L	8.8 I	1	3.5	14	7440-47-3	05/24/10 20:00	05/24/10 06:45
Copper	6010	ug/L	1.9 U	1	1.9	7.6	7440-50-8	05/24/10 20:00	05/24/10 06:45
Lead	6010	ug/L	4.4 U	1	4.4	18	7439-92-1	05/24/10 20:00	05/24/10 06:45
Nickel	6010	ug/L	2.5 U	1	2.5	10	7440-02-0	05/24/10 20:00	05/24/10 06:45
Selenium	6010	ug/L	4.7 U	1	4.7	19	7782-49-2	05/24/10 20:00	05/24/10 06:45
Silver	6010	ug/L	3.3 U	1	3.3	13	7440-22-4	05/24/10 20:00	05/24/10 06:45
Thallium	6010	ug/L	1.4 U	1	1.4	5.6	7440-28-0	05/24/10 17:00	05/24/10 06:45
Zinc	6010	ug/L	49	1	2.9	12	7440-66-6	05/24/10 20:00	05/24/10 06:45

Laboratory ID Number - E84809

SunLabs, Inc.
5460 Beaumont Center Blvd., Suite 520
Tampa, Florida 33634

Phone: 813-881-9401
Fax: 813-354-4661
Email: Info@SunLabsInc.com

Report of Laboratory Analysis

SunLabs Project Number	Cardno TBE, Inc.
100518.03	Project Description Peachtree Street

June 1, 2010

Footnotes	
*	SunLabs is not currently NELAC certified for this analyte.
I	The reported value is between the laboratory method detection limit and the laboratory practical quantitation limit.
J	The reported value failed to meet the established quality control criteria for either precision or accuracy(see cover letter for explanation)
LCS	Laboratory Control Sample
LCSD	Laboratory Control Sample Duplicate
MB	Method Blank
MS	Matrix Spike
MSD	Matrix Spike Duplicate
NA	Sample not analyzed at client's request.
Q	Sample held beyond the accepted holding time.
RL	RL(reporting limit) = PQL(practical quantitation limit).
RPD	Relative Percent Difference
U	Compound was analyzed for but not detected.
V	Indicates that the analyte was detected in both the sample and the associated method blank.

Laboratory ID Number - E84809

Quality Control Data

Project Number	Cardno TBE, Inc.
100518.03	Project Description: Peachtree Street

June 1, 2010

Batch No: **D4318**

Test: Volatile Organic Compounds By EPA Method 8260

TestCode: 8260-w

Associated Samples: 102464, 102465

Compound	Blank		LCS Spike	LCS %Rec	LCSD %Rec	RPD %	---QC Limits--- RPD	LCS	MS Spike	MS %Rec	MSD %Rec	RPD %	---QC Limits--- RPD	MS	Dup RPD	Qualifiers
Parent Sample Number										*102172*					*102174*	
4-Bromofluorobenzene (66-125)	94	%	50	99	101	2	2	94-108	50	97					94	
Dibromofluoromethane (61-137)	101	%	50	104	100	4	4	79-121	50	101					99	
Toluene-d8 (69-128)	95	%	50	104	102	2*	1	90-113	50	102					93	
Acetone	0.60 U	ug/L	50	100	96	4	20	76-120	50	98					0	
Benzene	0.10 U	ug/L	50	104	99	5	20	82-115	50	101					0	
Bromochloromethane	0.20 U	ug/L	50	106	105	1	7	70-140	50	98					0	
Bromodichloromethane	0.10 U	ug/L	50	97	99	2	4	84-112	50	100					0	
Bromoform	0.30 U	ug/L	50	148	148	0	4	50-170	50	133					0	
Bromomethane	0.40 U	ug/L	50	120	126	5	14	37-166	50	92					0	
2-Butanone	0.40 U	ug/L	50	100	96	4	5	73-125	50	96					0	
Carbon disulfide	0.25 U	ug/L	50	93	96	3	8	52-148	50	97					0	
Carbon tetrachloride	0.20 U	ug/L	50	107	103	4	20	89-110	50	96					0	
Chlorobenzene	0.20 U	ug/L	50	102	99	3	5	83-113	50	101					0	
Chloroethane	0.30 U	ug/L	50	98	116	17	20	64-142	50	99					0	
Chloroform	0.10 U	ug/L	50	100	98	2	2	84-111	50	98					0	
Chloromethane	0.10 U	ug/L	50	98	98	0	6	59-126	50	88					0	
Dibromochloromethane	0.15 U	ug/L	50	125	116	7	10	72-127	50	103					0	
Dibromomethane	0.10 U	ug/L	50	96	93	3	4	83-112	50	97					0	
1,2-Dichlorobenzene	0.20 U	ug/L	50	103	101	2	3	82-116	50	100					0	
1,3-Dichlorobenzene	0.30 U	ug/L	50	101	102	1	3	82-115	50	98					0	
1,4-Dichlorobenzene	0.40 U	ug/L	50	98	96	2	6	83-115	50	98					0	
Dichlorodifluoromethane	0.30 U	ug/L	50	101	95	6	7	72-134	50	100					0	
1,1-Dichloroethane	0.10 U	ug/L	50	95	97	2	20	83-111	50	100					0	
1,2-Dichloroethane	0.20 U	ug/L	50	94	89	5	5	76-116	50	97					0	
1,1-Dichloroethene	0.15 U	ug/L	50	100	98	2	6	83-119	50	101					0	
cis-1,2-Dichloroethene	0.20 U	ug/L	50	101	98	3	9	81-114	50	100					0	
trans-1,2-Dichloroethene	0.20 U	ug/L	50	102	95	7	20	84-113	50	98					0	
1,2-Dichloropropane	0.10 U	ug/L	50	100	98	2	5	83-113	50	104					0	
1,3-Dichloropropene	0.20 U	ug/L	50	105	102	3	3	79-117	50	97					0	
Ethylbenzene	0.20 U	ug/L	50	97	98	1	4	84-114	50	95					0	
2-Hexanone	0.20 U	ug/L	50	100	100	0	6	64-130	50	98					0	
4-Methyl-2-pentanone	0.20 U	ug/L	50	97	97	0	20	71-126	50	96					0	
Methylene Chloride	1.70 U	ug/L	50	105	102	3	7	54-174	50	100					0	
MTBE	0.05 U	ug/L	50	100	97	3	20	83-116	50	101					0	
Isopropylbenzene	0.20 U	ug/L	50	109	109	0	2	89-121	50	106					0	
Styrene	0.10 U	ug/L	50	108	105	3	4	90-120	50	91					0	
1,1,2,2-Tetrachloroethane	0.20 U	ug/L	50	110	110	0	6	78-120	50	109					0	
Tetrachloroethene	0.25 U	ug/L	50	98	98	0	4	88-107	50	98					0	
Toluene	0.30 U	ug/L	50	98	97	1	7	82-114	50	98					0	
1,1,1-Trichloroethane	0.10 U	ug/L	50	98	95	3	20	87-109	50	95					0	
1,1,2-Trichloroethane	0.70 U	ug/L	50	104	103	1	5	81-115	50	99					0	
Trichloroethene	0.20 U	ug/L	50	97	93	4	5	82-111	50	92					0	
Trichlorofluoromethane	0.20 U	ug/L	50	107	108	1	6	65-146	50	104					0	
1,2,4-Trimethylbenzene	0.20 U	ug/L	50	101	100	1	5	80-118	50	92					0	
1,3,5-Trimethylbenzene	0.20 U	ug/L	50	101	101	0	5	81-116	50	92					0	
Vinyl acetate	0.25 U	ug/L	50	103	102	1	13	62-125	50	86					0	
Vinyl chloride	0.09 U	ug/L	50	100	99	1	5	73-130	50	98					0	
Total Xylenes	0.40 U	ug/L	50	101	102	1	4	87-116	50	98					0	

Quality Control Data

Project Number	Cardno TBE, Inc.
100518.03	Project Description: Peachtree Street

June 1, 2010

Batch No: D4324

Test: PPM Metals by EPA Method 6010

TestCode: PP-Metals-s

Associated Samples: 102391, 102392, 102393

Compound	Blank	LCS Spike	LCS %Rec	LCSD %Rec	RPD %	---QC Limits--- RPD	LCS	MS Spike	MS %Rec	MSD %Rec	RPD %	---QC Limits--- RPD	MS	Dup RPD	Qualifiers
Parent Sample Number									*102319*	*102319*					
Date Digested	5/22/2010 U														
Date Analyzed	5/24/2010 U														
Antimony	0.3 U mg/kg	1000	89	89	0	20	80-120	1000	86	82	5	20	75-125		
Arsenic	0.2 U mg/kg	1000	91	92	1	20	80-120	1000	89	86	3	20	75-125		
Beryllium	0.02 U mg/kg	1000	95	95	0	20	80-120	1000	89	88	1	20	75-125		
Cadmium	0.03 U mg/kg	1000	89	90	1	20	80-120	1000	90	89	1	20	75-125		
Chromium	0.2 U mg/kg	1000	92	91	1	20	80-120	1000	87	86	1	20	75-125		
Copper	0.06 U mg/kg	1000	92	91	1	20	80-120	1000	91	90	1	20	75-125		
Lead	0.2 U mg/kg	1000	87	89	2	20	80-120	1000	89	86	3	20	75-125		
Nickel	0.1 U mg/kg	1000	91	90	1	20	80-120	1000	87	84	4	20	75-125		
Selenium	0.2 U mg/kg	1000	92	94	2	20	80-120	1000	94	89	5	20	75-125		
Silver	0.2 U mg/kg	500	90	91	1	20	80-120	500	93	92	1	20	75-125		
Thallium	0.1 U mg/kg	1000	87	89	2	20	80-120	1000	84	82	2	20	75-125		
Zinc	0.15 U mg/kg	1000	90	90	0	20	80-120	1000	89	86	3	20	75-125		

Batch No: D4332

Test: PPM Metals by EPA Method 6010

TestCode: PP-Metals-L

Associated Samples: 102464, 102465

Compound	Blank	LCS Spike	LCS %Rec	LCSD %Rec	RPD %	---QC Limits--- RPD	LCS	MS Spike	MS %Rec	MSD %Rec	RPD %	---QC Limits--- RPD	MS	Dup RPD	Qualifiers
Parent Sample Number									*102464*	*102464*					
Arsenic	4.8 U ug/L	1000	99	101	2	20	80-120	1000	100	101	1	20	75-125		
Cadmium	0.6 U ug/L	1000	100	100	0	20	80-120	1000	102	100	2	20	75-125		
Chromium	3.5 U ug/L	1000	101	102	1	20	80-120	1000	102	102	0	20	75-125		
Copper	1.9 U ug/L	1000	100	100	0	20	80-120	1000	104	102	2	20	75-125		
Lead	4.4 U ug/L	1000	100	101	1	20	80-120	1000	101	101	0	20	75-125		
Nickel	2.5 U ug/L	1000	100	101	1	20	80-120	1000	103	101	2	20	75-125		
Selenium	4.7 U ug/L	1000	99	100	1	20	80-120	1000	102	100	2	20	75-125		
Silver	3.3 U ug/L	500	97	98	1	20	80-120	500	99	100	1	20	75-125		
Zinc	2.9 U ug/L	1000	99	100	1	20	80-120	1000	100	101	1	20	75-125		

Batch No: D4333

Test: PPM Metals by EPA Method 6010

TestCode: PP-Metals-L

Associated Samples: 102464, 102465

Compound	Blank	LCS Spike	LCS %Rec	LCSD %Rec	RPD %	---QC Limits--- RPD	LCS	MS Spike	MS %Rec	MSD %Rec	RPD %	---QC Limits--- RPD	MS	Dup RPD	Qualifiers
Parent Sample Number									*102465*	*102465*					
Antimony	3.4 U ug/L	1000	92	88	4	20	80-120	1000	89	93	4	20	75-125		
Beryllium	2.2 U ug/L	1000	98	95	3	20	80-120	1000	97	101	4	20	75-125		
Thallium	1.4 U ug/L	1000	87	85	2	20	80-120	1000	85	90	6	20	75-125		

Batch No: D4335

Test: Mercury

TestCode: Hg-L

Associated Samples: 102464, 102465

Compound	Blank	LCS Spike	LCS %Rec	LCSD %Rec	RPD %	---QC Limits--- RPD	LCS	MS Spike	MS %Rec	MSD %Rec	RPD %	---QC Limits--- RPD	MS	Dup RPD	Qualifiers
Parent Sample Number									*102326*	*102326*					
Date Digested	5/24/2010 U														
Date Analyzed	5/26/2010 U														

Quality Control Data

Project Number	Cardno TBE, Inc.
100518.03	Project Description: Peachtree Street

June 1, 2010

Batch No: D4335

Test: Mercury

TestCode: Hg-L

Associated Samples: 102464, 102465

Compound	Blank		LCS Spike	LCS %Rec	LCSD %Rec	RPD %	---QC Limits--- RPD	LCS	MS Spike	MS %Rec	MSD %Rec	RPD %	---QC Limits--- RPD	MS	Dup RPD	Qualifiers
Parent Sample Number										*102326*	*102326*					
Mercury	0.2 U	ug/L	5.0	110	106	4	11	80-120	5.0	112	111	1	20	75-125		

Batch No: D4346

Test: Mercury

TestCode: Hg-S

Associated Samples: 102391, 102392, 102393

Compound	Blank		LCS Spike	LCS %Rec	LCSD %Rec	RPD %	---QC Limits--- RPD	LCS	MS Spike	MS %Rec	MSD %Rec	RPD %	---QC Limits--- RPD	MS	Dup RPD	Qualifiers
Parent Sample Number										*102360*	*102360*					
Date Digested	5/25/2010 U															
Date Analyzed	5/26/2010 U															
Mercury	0.04 U	mg/kg	5.0	114	114	0	14	80-120	5.0	120	121*	1	20	80-120		Q1

Batch No: D4355

Test: Semi-volatile Organic Compounds by Method 8270

TestCode: 8270-s

Associated Samples: 102391, 102392, 102393

Compound	Blank		LCS Spike	LCS %Rec	LCSD %Rec	RPD %	---QC Limits--- RPD	LCS	MS Spike	MS %Rec	MSD %Rec	RPD %	---QC Limits--- RPD	MS	Dup RPD	Qualifiers
Parent Sample Number										*102391*	*102391*					
2-Fluorobiphenyl (D-172)	43	%														
2-Fluorophenol (D-134)	41	%														
Nitrobenzene-d5 (D-196)	46	%														
Phenol-d6 (D-137)	44	%														
Terphenyl-d14 (D-141)	52	%														
2,4,6-Tribromophenol (D-130)	32	%														
Acenaphthene	0.0021 U	mg/kg	50	50	50	0	7	42-67	50	48	51	6	13	36-78		
Acenaphthylene	0.0022 U	mg/kg	50	55	52	6	7	38-71	50	51	53	4	12	38-77		
Aniline	0.9 U	mg/kg	50	35	34	3	19	15-81	50	20	22	10	20	4-84		
Anthracene	0.0017 U	mg/kg	50	50	50	0	8	39-77	50	45	49	9	44	29-94		
Benzidine	1.4 U	mg/kg														
Benzo(a)anthracene	0.0015 U	mg/kg	50	30	27	11	12	16-99	50	27	28	4	40	0-123		
Benzo(a)Pyrene	0.002 U	mg/kg	50	45	42	7	7	10-89	50	33	31	6	46	0-100		
Benzo(b)Fluoranthene	0.0027 U	mg/kg	50	80	78	3	10	26-93	50	52	49	6	54	0-122		
Benzo(g,h,i)perylene	0.0069 U	mg/kg	50	30	34	12	17	11-99	50	23	21	9	67	0-104		
Benzo(k)Fluoranthene	0.0019 U	mg/kg	50	90	112	22	22	8-118	50	54	53	2	30	16-102		
Benzoic Acid	1.0 U	mg/kg	50	0	0	NA	0	0-0	50	0	0	NA	34	0-41		
Benzyl Alcohol	0.5 U	mg/kg	50	55	55	0	18	33-105	50	53	58	9	16	21-113		
Bis(2-Chloroethoxy)methane	0.2 U	mg/kg	50	45	44	2	9	38-79	50	44	47	7	16	17-98		
Bis(2-chloroethyl)ether	0.3 U	mg/kg	50	30	33	10	14	25-84	50	49	41	18	37	18-93		
Bis(2-Chloroisopropyl)ether	0.3 U	mg/kg	50	45	47	4	10	37-77	50	45	50	11	17	22-91		
Bis(2-Ethylhexyl)Phthalate	0.5 U	mg/kg	50	55	49	12	20	0-173	50	50	54	8	178	0-203		
Butyl Benzyl Phthalate	0.2 U	mg/kg	50	55	47	16	16	16-140	50	47	48	2	34	0-167		
Carbazole	0.058 U	mg/kg	50	55	54	2	10	41-110	50	52	53	2	11	20-122		
4-chloro-3-methylphenol	0.4 U	mg/kg	50	40	44	10	20	24-109	50	44	47	7	9	18-112		
4-Chloroaniline	1.0 U	mg/kg	50	30	13	79	81	7-72	50	19	21	10	24	6-69		
2-Chloronaphthalene	0.2 U	mg/kg	50	45	46	2	6	31-97	50	46	48	4	13	22-102		
2-Chlorophenol	0.4 U	mg/kg	50	45	45	0	10	28-89	50	44	48	9	18	19-97		
Chrysene	0.0012 U	mg/kg	50	55	51	8	20	39-86	50	52	53	2	47	18-117		
Dibenzo(a,h)Anthracene	0.0073 U	mg/kg	50	35	39	11	17	16-92	50	27	25	8	38	6-96		
Dibenzofuran	0.3 U	mg/kg	50	45	53	16	16	42-94	50	51	54	6	9	28-103		
1,2-Dichlorobenzene	0.4 U	mg/kg	50	45	46	2	13	29-89	50	45	48	6	18	18-96		

SunLabs, Inc.
5460 Beaumont Center Blvd., Suite 520
Tampa, Florida 33634

Phone: 813-881-9401
Fax: 813-354-4661
Email: Info@SunLabsInc.com

Quality Control Data

Project Number	Cardno TBE, Inc.
100518.03	Project Description: Peachtree Street

June 1, 2010

Batch No: **D4355**

Test: Semi-volatile Organic Compounds by Method 8270

TestCode: 8270-s

Associated Samples
102391, 102392, 102393

Compound	Blank		LCS Spike	LCS %Rec	LCSD %Rec	RPD %	---QC Limits--- RPD	LCS	MS Spike	MS %Rec	MSD %Rec	RPD %	---QC Limits--- RPD	MS	Dup RPD	Qualifiers
Parent Sample Number										*102391*	*102391*					
1,3-Dichlorobenzene	0.4 U	mg/kg	50	40	45	12	12	32-80	50	43	47	9	19	16-93		
1,4-Dichlorobenzene	0.4 U	mg/kg	50	40	42	5	8	27-82	50	41	44	7	16	18-88		
3,3-Dichlorobenzidine	0.37 U	mg/kg	50	45	48	6	29	0-201	50	22	27	20	49	0-192		
2,4-Dichlorophenol	0.2 U	mg/kg	50	40	44	10	20	25-93	50	45	48	6	14	19-100		
1,2-dinitrobenzene	0.41 U	mg/kg														
1,3-dinitrobenzene	0.67 U	mg/kg														
Diethyl phthalate	0.3 U	mg/kg	50	50	54	8	11	43-96	50	52	54	4	6	27-105		
Dimethyl phthalate	0.2 U	mg/kg	50	10*	49	132	155	13-119	50	48	51	6	12	23-107		
2,4-Dimethylphenol	0.4 U	mg/kg	50	15	18	18	20	0-87	50	8	9	12	47	0-93		
Di-n-butylphthalate	0.3 U	mg/kg	50	50	48	4	8	42-98	50	49	50	2	24	0-130		
2,4-Dinitrophenol	0.4 U	mg/kg	50	0	0	NA	0	0-5	50	26	27	4	256	0-80		
2,4-Dinitrotoluene	0.2 U	mg/kg	50	50	56	11	20	38-111	50	53	56	6	14	28-117		
2,6-Dinitrotoluene	0.3 U	mg/kg	50	45	46	2	11	23-111	50	45	47	4	11	20-107		
Di-n-Octylphthalate	0.2 U	mg/kg	50	45	46	2	9	24-109	50	46	48	4	21	0-123		
1,2-diphenylhydrazine as Azobenzene	0.083 U	mg/kg	50	55	54	2	39	42-105	50	51	53	4	19	25-112		
Fluoranthene	0.0023 U	mg/kg	50	55	51	8	8	39-84	50	49	51	4	54	3-135		
Fluorene	0.0018 U	mg/kg	50	50	50	0	8	41-68	50	49	51	4	16	32-84		
Hexachlorobenzene	0.2 U	mg/kg	50	50	50	0	9	32-101	50	47	50	6	21	9-120		
Hexachlorobutadiene	0.3 U	mg/kg	50	40	42	5	11	25-84	50	41	44	7	18	12-97		
Hexachlorocyclopentadiene	0.2 U	mg/kg	50	50	62	21*	18	10-114	50	67	72	7	48	0-113		
Hexachloroethane	0.4 U	mg/kg	50	40	43	7	11	34-74	50	42	45	7	18	27-86		
Indeno(1,2,3-cd)pyrene	0.0072 U	mg/kg	50	35	39	11	17	17-96	50	28	26	7	49	4-103		
Isophorone	0.2 U	mg/kg	50	55	55	0	9	45-89	50	55	57	4	11	25-108		
1-Methylnaphthalene	0.0033 U	mg/kg	50	45	46	2	9	39-70	50	46	49	6	15	33-84		
2-Methylnaphthalene	0.0028 U	mg/kg	50	50	51	2	8	38-72	50	51	53	4	20	34-83		
2-methylphenol	0.2 U	mg/kg	50	35	39	11	24	24-67	50	35	38	8	12	23-70		
3-methylphenol	0.026 U	mg/kg														
4-methylphenol	0.026 U	mg/kg	50	43	43	0	13	31-71	50	41	44	7	8	30-74		
Naphthalene	0.0055 U	mg/kg	50	45	46	2	7	39-67	50	47	49	4	16	35-76		
m-Nitroaniline	0.4 U	mg/kg	50	55	53	4	14	14-139	50	53	54	2	11	25-112		
o-Nitroaniline	0.3 U	mg/kg	50	55	51	8	10	33-118	50	51	53	4	21	27-114		
p-Nitroaniline	0.4 U	mg/kg	50	50	44	13	18	14-144	50	34	38	11	18	1-143		
Nitrobenzene	0.3 U	mg/kg	50	45	44	2	6	34-89	50	45	47	4	18	19-102		
4-Nitrophenol	0.3 U	mg/kg	50	30	31	3	28	0-117	50	46	49	6	37	3-128		
N-nitrosodimethylamine	0.6 U	mg/kg	50	50	54	8	10	31-97	50	53	59	11	17	23-101		
N-Nitroso-di-n-propylamine	0.3 U	mg/kg	50	50	48	4	10	40-82	50	47	51	8	17	26-95		
N-nitroso-diphenylamine	0.2 U	mg/kg	50	40	41	2	13	26-95	50	38	40	5	11	19-97		
Pentachlorophenol	0.2 U	mg/kg	50	0	8	200	235	0-47	50	45	47	4	35	0-129		
Phenanthrene	0.0028 U	mg/kg	50	50	48	4	11	38-74	50	49	50	2	46	14-112		
Phenol	0.4 U	mg/kg	50	40	42	5	11	32-86	50	42	44	5	14	21-97		
Pyrene	0.0069 U	mg/kg	50	50	47	6	9	36-87	50	45	46	2	54	2-133		
2,3,4,6-Tetrachlorophenol	0.11 U	mg/kg	50	10	13	26	74	0-37	50	48	50	4	20	38-77		
1,2,4-Trichlorobenzene	0.3 U	mg/kg	50	40	44	10	20	28-85	50	43	46	7	17	17-95		
2,4,5-Trichlorophenol	0.2 U	mg/kg	50	35	37	6	20	14-101	50	41	43	5	6	16-108		
2,4,6-Trichlorophenol	0.3 U	mg/kg	50	35	43	21	25	16-92	50	48	49	2	8	16-118		

SunLabs, Inc.
5460 Beaumont Center Blvd., Suite 520
Tampa, Florida 33634

Phone: 813-881-9401
Fax: 813-354-4661
Email: Info@SunLabsInc.com

Quality Control Data

Project Number	Cardno TBE, Inc.
100518.03	Project Description: Peachtree Street

June 1, 2010

Batch No: **D4366**

Test: Volatile Organic Compounds By EPA Method 8260

TestCode: 8260-S-LL

Associated Samples: 102392, 102393

Compound	Blank			LCS Spike	LCS %Rec	LCSD %Rec	RPD %	---QC Limits--- RPD	LCS	MS Spike	MS %Rec	MSD %Rec	RPD %	---QC Limits--- RPD	MS	Dup RPD	Qualifiers
Parent Sample Number																	
4-Bromofluorobenzene (28-135)	95		%														
Dibromofluoromethane (3-179)	106		%														
Toluene-d8 (49-134)	92		%														
Acetone	0.016	U	mg/kg	100	128	117	9	23	37-190								
Benzene	0.0005	U	mg/kg	100	103	105	2	20	83-127								
Bromochloromethane	0.0007	U	mg/kg	100	88	94	7	20	79-125								
Bromodichloromethane	0.0005	U	mg/kg	100	88	90	2	57	47-171								
Bromoform	0.0007	U	mg/kg	100	91	95	4	8	74-124								
Bromomethane	0.011	U	mg/kg	100	85	86	1	22	14-221								
2-Butanone	0.013	U	mg/kg	100	124	117	6	20	50-169								
Carbon disulfide	0.0008	U	mg/kg	100	109	112	3	19	82-137								
Carbon tetrachloride	0.001	U	mg/kg	100	94	100	6	6	85-143								
Chlorobenzene	0.0006	U	mg/kg	100	101	105	4	6	89-118								
Chloroethane	0.001	U	mg/kg	100	108	106	2	41	42-123								
Chloroform	0.0006	U	mg/kg	100	92	97	5	20	75-144								
Chloromethane	0.001	U	mg/kg	100	105	103	2	43	38-148								
Dibromochloromethane	0.001	U	mg/kg	100	84	86	2	17	74-120								
Dibromomethane	0.001	U	mg/kg	100	86	87	1	48	49-166								
1,2-Dichlorobenzene	0.0008	U	mg/kg	100	98	102	4	6	83-115								
1,3-Dichlorobenzene	0.0009	U	mg/kg	100	97	101	4	8	77-141								
1,4-Dichlorobenzene	0.0009	U	mg/kg	100	102	104	2	9	83-124								
Dichlorodifluoromethane	0.001	U	mg/kg	100	95	96	1	65	35-155								
1,1-Dichloroethane	0.0009	U	mg/kg	100	97	100	3	11	71-152								
1,2-Dichloroethane	0.0004	U	mg/kg	100	98	100	2	20	74-135								
1,1-Dichloroethene	0.001	U	mg/kg	100	96	101	5	12	83-140								
cis-1,2-Dichloroethene	0.0006	U	mg/kg	100	93	96	3	8	84-128								
trans-1,2-Dichloroethene	0.0007	U	mg/kg	100	95	101	6	11	89-131								
1,2-Dichloropropane	0.0007	U	mg/kg	100	85	88	3	54	51-160								
1,3-Dichloropropene	0.001	U	mg/kg	100	86	87	1	19	70-130								
Ethylbenzene	0.0004	U	mg/kg	100	117	120	3	20	82-129								
2-Hexanone	0.01	U	mg/kg	100	96	92	4	21	18-162								
4-Methyl-2-pentanone	0.008	U	mg/kg	100	91	86	6	20	61-137								
Methylene chloride	0.0052		mg/kg	100	109	110	1	18	69-128								
MTBE	0.0007	U	mg/kg	100	86	90	5	18	62-152								
Isopropylbenzene	0.0004	U	mg/kg	100	108	112	4	10	71-139								
Styrene	0.0007	U	mg/kg	100	103	106	3	20	89-121								
1,1,2,2-Tetrachloroethane	0.0008	U	mg/kg	100	98	101	3	9	70-123								
Tetrachloroethene	0.0005	U	mg/kg	100	80	84	5	20	72-133								
Toluene	0.003	U	mg/kg	100	99	100	1	12	73-121								
Total Xylenes	0.003	U	mg/kg	100	105	108	3	7	77-126								
1,1,1-Trichloroethane	0.0008	U	mg/kg	100	94	100	6	20	84-140								
1,1,2-Trichloroethane	0.0008	U	mg/kg	100	85	96	12	17	71-127								
Trichloroethene	0.0008	U	mg/kg	100	89	96	8	29	65-161								
Trichlorofluoromethane	0.0008	U	mg/kg	100	95	102	7	19	83-156								
1,2,4-Trimethylbenzene	0.001	U	mg/kg	100	109	111	2	5	62-126								
1,3,5-Trimethylbenzene	0.0007	U	mg/kg	100	108	112	4	7	58-134								
Vinyl acetate	0.0006	U	mg/kg	100	109	110	1	30	50-179								
Vinyl chloride	0.0008	U	mg/kg	100	107	107	0	30	57-139								

SunLabs, Inc.
5460 Beaumont Center Blvd., Suite 520
Tampa, Florida 33634

Phone: 813-881-9401
Fax: 813-354-4661
Email: Info@SunLabsInc.com

Quality Control Data

Project Number	Cardno TBE, Inc.
100518.03	Project Description: Peachtree Street

June 1, 2010

Batch No: **D4367**

Test: Semi-volatile Organic Compounds by Method 8270

TestCode: 8270-w

Associated Samples: 102464, 102465

Compound	Blank			LCS Spike	LCS %Rec	LCSD %Rec	RPD %	---QC Limits--- RPD	LCS	MS Spike	MS %Rec	MSD %Rec	RPD %	---QC Limits--- RPD	MS	Dup RPD	Qualifiers
Parent Sample Number											*102464*	*102464*					
2-Fluorobiphenyl (D-141)	41		%														
2-Fluorophenol (D-90)	27		%														
Nitrobenzene-d5 (D-166)	47		%														
Phenol-d6 (D-62)	16		%														
Terphenyl-d14 (D-145)	60		%														
2,4,6-Tribromophenol (D-139)	46		%														
Acenaphthene	0.028	U	ug/L	50	61				46-81	50	51	51	0	52	7-101		
Acenaphthylene	0.022	U	ug/L	50	51				41-84	50	52	52	0	10	32-83		
Aniline	2.18	U	ug/L	50	33				11-77	50	26	25	4	51	0-62		
Anthracene	0.020	U	ug/L	50	57				47-85	50	57	55	4	33	32-104		
Benzidine	5.16	U	ug/L														
Benzo(a)anthracene	0.011	U	ug/L	50	62				52-93	50	60	62	3	16	37-96		
Benzo(a)Pyrene	0.011	U	ug/L	50	49				13-98	50	43	43	0	8	8-96		
Benzo(b)Fluoranthene	0.007	U	ug/L	50	51				34-102	50	47	49	4	13	30-92		
Benzo(g,h,i)perylene	0.012	U	ug/L	50	49				11-121	50	37	37	0	26	23-91		
Benzo(k)Fluoranthene	0.017	U	ug/L	50	67				29-100	50	61	61	0	9	21-95		
Benzoic Acid	2.5	U	ug/L	50	15				0-83	50	15	15	0	283	0-30		
Benzyl Alcohol	1.46	U	ug/L	50	51				32-101	50	45	40	12	44	16-91		
Bis(2-Chloroethoxy)methane	0.50	U	ug/L	50	44				40-101	50	48	45	6	15	30-94		
Bis(2-chloroethyl)ether	0.35	U	ug/L	50	40				40-90	50	42	43	2	28	31-77		
Bis(2-Chloroisopropyl)ether	0.52	U	ug/L	50	43				38-97	50	45	42	7	20	30-83		
Bis(2-Ethylhexyl)Phthalate	0.72	U	ug/L	50	67				1-186	50	62	63	2	23	8-169		
Butyl Benzyl Phthalate	0.67	U	ug/L	50	45				2-137	50	58	53	9	58	18-126		
Carbazole	0.51	U	ug/L	50	64				51-105	50	65	66	2	3	53-92		
4-chloro-3-methylphenol	0.43	U	ug/L	50	47				38-105	50	30	29	3	7	20-118		
4-Chloroaniline	0.68	U	ug/L	50	33				21-72	50	28	25	11	25	0-76		
2-Chloronaphthalene	0.30	U	ug/L	50	41				30-116	50	45	43	5	9	24-101		
2-Chlorophenol	0.36	U	ug/L	50	45				36-93	50	26	25	4	16	16-100		
Chrysene	0.010	U	ug/L	50	67				53-89	50	65	65	0	15	48-84		
Dibenzo(a,h)Anthracene	0.011	U	ug/L	50	54				19-98	50	41	43	5	20	30-78		
Dibenzofuran	0.50	U	ug/L	50	51				45-112	50	53	54	2	8	37-104		
1,2-Dichlorobenzene	0.28	U	ug/L	50	35				28-89	50	37	38	3	20	26-74		
1,3-Dichlorobenzene	0.22	U	ug/L	50	31				25-84	50	35	37	6	22	25-70		
1,4-Dichlorobenzene	0.23	U	ug/L	50	32				26-82	50	35	37	6	21	28-66		
3,3-Dichlorobenzidine	2.48	U	ug/L														
2,4-Dichlorophenol	0.28	U	ug/L	50	49				28-113	50	29	27	7	11	14-112		
Diethyl phthalate	0.47	U	ug/L	50	34				0-118	50	49	53	8	8	17-94		
Dimethyl phthalate	0.34	U	ug/L	50	60				0-88	50	23	29	23	34	0-76		
2,4-Dimethylphenol	1.09	U	ug/L	50	9				0-70	50	7	2	111	186	0-78		
Di-n-butylphthalate	0.16	U	ug/L	50	70				33-120	50	60	63	5	39	40-113		
1,2-dinitrobenzene	0.53	U	ug/L	50	57				41-103	50	50	51	2	5	33-94		
1,3-dinitrobenzene	0.79	U	ug/L	50	61				50-86	50	56	60	7	20	51-71		
2,4-Dinitrophenol	1.26	U	ug/L	50	61				3-116	50	35	38	8	101	0-103		
2,4-Dinitrotoluene	0.30	U	ug/L	50	67				53-121	50	65	66	2	7	44-113		
2,6-Dinitrotoluene	0.19	U	ug/L	50	60				44-117	50	60	60	0	5	38-103		
Di-n-Octylphthalate	0.42	U	ug/L	50	60				36-120	50	60	59	2	21	27-120		
1,2-diphenylhydrazine as Azobenzene	0.52	U	ug/L	50	63				46-121	50	61	60	2	8	46-106		
Fluoranthene	0.020	U	ug/L	50	70				52-93	50	65	66	2	28	43-104		
Fluorene	0.030	U	ug/L	50	55				43-84	50	56	57	2	54	11-106		
Hexachlorobenzene	0.68	U	ug/L	50	62				47-108	50	57	60	5	6	34-107		
Hexachlorobutadiene	0.39	U	ug/L	50	28				14-88	50	33	33	0	28	17-66		
Hexachlorocyclopentadiene	0.25	U	ug/L	50	43				15-101	50	31	35	12	21	17-73		

SunLabs, Inc.
5460 Beaumont Center Blvd., Suite 520
Tampa, Florida 33634

Phone: 813-881-9401
Fax: 813-354-4661
Email: Info@SunLabsInc.com

Quality Control Data

Project Number	Cardno TBE, Inc.
100518.03	Project Description: Peachtree Street

June 1, 2010

Batch No: D4367

Test: Semi-volatile Organic Compounds by Method 8270

TestCode: 8270-w

Associated Samples: 102464, 102465

Compound	Blank			LCS Spike	LCS %Rec	LCSD %Rec	RPD %	---QC Limits--- RPD	LCS	MS Spike	MS %Rec	MSD %Rec	RPD %	---QC Limits--- RPD	MS	Dup RPD	Qualifiers
Parent Sample Number											*102464*	*102464*					
Hexachloroethane	0.40	U	ug/L	50	29				21-82	50	32	33	3	31	25-62		
Indeno(1,2,3-cd)pyrene	0.011	U	ug/L	50	53				21-109	50	41	41	0	28	32-81		
Isophorone	0.95	U	ug/L	50	56				43-116	50	59	55	7	12	40-99		
1-Methylnaphthalene	0.026	U	ug/L	50	41				40-85	50	47	45	4	16	0-125		
2-Methylnaphthalene	0.025	U	ug/L	50	43				40-85	50	48	47	2	16	0-125		
2-methylphenol	0.23	U	ug/L	50	31				22-61	50	20	16	22	27	1-76		
3-methylphenol	0.14	U	ug/L														
4-methylphenol	0.14	U	ug/L	50	61				0-106	50	37	31	18	22	24-60		
Naphthalene	0.031	U	ug/L	50	40				39-81	50	43	43	0	9	0-120		
m-Nitroaniline	1.22	U	ug/L	50	60				42-122	50	61	61	0	5	41-111		
o-Nitroaniline	0.33	U	ug/L	50	49				43-127	50	60	60	0	10	40-113		
p-Nitroaniline	1.39	U	ug/L	50	63				33-138	50	51	51	0	15	20-135		
Nitrobenzene	0.53	U	ug/L	50	44				39-106	50	47	43	9	13	33-92		
4-Nitrophenol	3.1	U	ug/L	50	28				0-82	50	18	16	12	35	3-58		
N-nitrosodiphenylamine	4.64	U	ug/L	50	58				37-96	50	51	47	8	14	32-89		
N-nitrosodimethylamine	0.32	U	ug/L	50	31				0-87	50	23	22	4	18	17-56		
N-Nitroso-di-n-propylamine	4.47	U	ug/L	50	45				39-107	50	47	44	7	17	32-92		
Pentachlorophenol	0.71	U	ug/L	50	68				30-107	50	31	31	0	29	0-126		
Phenanthrene	0.026	U	ug/L	50	60				48-85	50	61	62	2	12	34-95		
Phenol	0.09	U	ug/L	50	20				0-75	50	10	12	18	20	7-42		
Pyrene	0.022	U	ug/L	50	61				51-93	50	48	57	17	34	37-109		
2,3,4,6-Tetrachlorophenol	1.4	U	ug/L	50	65				53-87	50	33	35	6	74	0-131		
1,2,4-Trichlorobenzene	0.37	U	ug/L	50	33				22-96	50	37	37	0	18	24-75		
2,4,5-Trichlorophenol	0.27	U	ug/L	50	52				28-118	50	31	31	0	11	19-119		
2,4,6-Trichlorophenol	0.34	U	ug/L	50	53				35-114	50	31	32	3	17	17-119		

Batch No: D4441

Test: Volatile Organic Compounds By EPA Method 8260

TestCode: 8260-S-LL

Associated Samples: 102391

Compound	Blank			LCS Spike	LCS %Rec	LCSD %Rec	RPD %	---QC Limits--- RPD	LCS	MS Spike	MS %Rec	MSD %Rec	RPD %	---QC Limits--- RPD	MS	Dup RPD	Qualifiers
Parent Sample Number																	
4-Bromofluorobenzene (28-135)	99		%														
Dibromofluoromethane (3-179)	105		%														
Toluene-d8 (49-134)	94		%														
Acetone	0.016	U	mg/kg	100	109	108	1	23	37-190								
Benzene	0.0005	U	mg/kg	100	101	103	2	20	83-127								
Bromochloromethane	0.0007	U	mg/kg	100	92	96	4	20	79-125								
Bromodichloromethane	0.0005	U	mg/kg	100	91	94	3	57	47-171								
Bromoform	0.0007	U	mg/kg	100	94	92	2	8	74-124								
Bromomethane	0.011	U	mg/kg	100	82	84	2	22	14-221								
2-Butanone	0.013	U	mg/kg	100	104	104	0	20	50-169								
Carbon disulfide	0.0008	U	mg/kg	100	110	107	3	19	82-137								
Carbon tetrachloride	0.001	U	mg/kg	100	106	107	1	6	85-143								
Chlorobenzene	0.0006	U	mg/kg	100	104	104	0	6	89-118								
Chloroethane	0.001	U	mg/kg	100	99	101	2	41	42-123								
Chloroform	0.0006	U	mg/kg	100	96	101	5	20	75-144								
Chloromethane	0.001	U	mg/kg	100	102	104	2	43	38-148								
Dibromochloromethane	0.001	U	mg/kg	100	85	87	2	17	74-120								
Dibromomethane	0.001	U	mg/kg	100	86	87	1	48	49-166								
1,2-Dichlorobenzene	0.0008	U	mg/kg	100	98	99	1	6	83-115								

SunLabs, Inc.
5460 Beaumont Center Blvd., Suite 520
Tampa, Florida 33634

Phone: 813-881-9401
Fax: 813-354-4661
Email: Info@SunLabsInc.com

Quality Control Data

Project Number	Cardno TBE, Inc.
100518.03	Project Description: Peachtree Street

June 1, 2010

Batch No: **D4441**

Test: Volatile Organic Compounds By EPA Method 8260

TestCode: 8260-S-LL

Associated Samples: 102391

Compound	Blank			LCS Spike	LCS %Rec	LCSD %Rec	RPD %	---QC Limits--- RPD	LCS	MS Spike	MS %Rec	MSD %Rec	RPD %	---QC Limits--- RPD	MS	Dup RPD	Qualifiers
Parent Sample Number																	
1,3-Dichlorobenzene	0.0009	U	mg/kg	100	98	99	1	8	77-141								
1,4-Dichlorobenzene	0.0009	U	mg/kg	100	101	101	0	9	83-124								
Dichlorodifluoromethane	0.001	U	mg/kg	100	98	99	1	65	35-155								
1,1-Dichloroethane	0.0009	U	mg/kg	100	99	105	6	11	71-152								
1,2-Dichloroethane	0.0004	U	mg/kg	100	98	99	1	20	74-135								
1,1-Dichloroethene	0.001	U	mg/kg	100	105	110	5	12	83-140								
cis-1,2-Dichloroethene	0.0006	U	mg/kg	100	98	100	2	8	84-128								
trans-1,2-Dichloroethene	0.0007	U	mg/kg	100	102	108	6	11	89-131								
1,2-Dichloropropane	0.0007	U	mg/kg	100	90	92	2	54	51-160								
1,3-Dichloropropene	0.001	U	mg/kg	100	86	87	1	19	70-130								
Ethylbenzene	0.0004	U	mg/kg	100	117	116	1	20	82-129								
2-Hexanone	0.01	U	mg/kg	100	81	82	1	21	18-162								
4-Methyl-2-pentanone	0.008	U	mg/kg	100	79	79	0	20	61-137								
Methylene chloride	0.002	U	mg/kg	100	101	104	3	18	69-128								
MTBE	0.0007	U	mg/kg	100	87	92	6	18	62-152								
Isopropylbenzene	0.0004	U	mg/kg	100	111	110	1	10	71-139								
Styrene	0.0007	U	mg/kg	100	104	104	0	20	83-121								
1,1,2,2-Tetrachloroethane	0.0008	U	mg/kg	100	98	96	2	9	70-123								
Tetrachloroethene	0.0005	U	mg/kg	100	88	90	2	20	72-133								
Toluene	0.003	U	mg/kg	100	98	99	1	12	73-121								
Total Xylenes	0.003	U	mg/kg	100	107	107	0	7	77-126								
1,1,1-Trichloroethane	0.0008	U	mg/kg	100	103	104	1	20	84-140								
1,1,2-Trichloroethane	0.0008	U	mg/kg	100	85	87	2	17	71-127								
Trichloroethene	0.0008	U	mg/kg	100	92	93	1	29	65-161								
Trichlorofluoromethane	0.0008	U	mg/kg	100	107	111	4	19	83-156								
1,2,4-Trimethylbenzene	0.001	U	mg/kg	100	109	109	0	5	62-126								
1,3,5-Trimethylbenzene	0.0007	U	mg/kg	100	110	110	0	7	58-134								
Vinyl acetate	0.0006	U	mg/kg	100	102	91	11	30	50-179								
Vinyl chloride	0.0008	U	mg/kg	100	106	107	1	30	57-139								

* Indicates value is outside control limits for %Recovery or greater than acceptance criteria for RPD

Footnotes

Q1	*The result for the spike(s) were not within acceptable control limits. However, the LCS data was within acceptable control limits. Therefore the poor spike results can be attributed to matrix.*
U	*Compound was analyzed for but not detected.*

SunLabs, Inc. Chain of Custody

(1)

№ 23927

Client Name: Cardno TBE
Contact: Joe Marsh
Address:
Phone / Fax:
E-Mail :

SunLabs Project # 100518.03

Project Name: Peachtree Street
Project #:
PO #:
Alt Bill To:

SunLabs Sample #	Sample Description	Sampled Date	Sampled Time	# of Bottles	8260	8270	RCRA 8
Bottle Type							
Preservative							
Matrix					SO	SO	SO
102391	SB-1-2.0	5/17/10	1030	5	✓	✓	✓
102392	SB-5-2.0	5/17/10	1100	5	✓	✓	✓
102393	SB-3-2.0	5/17/10	1200	5	✓	✓	✓

Due Date Requested*:

☐ FDEP PreApproval site
☐ Cash rates

Remarks / Comments:

3°C

Full 8260
Full 8270
PPM

Length of Record Retention if other than 5 years:* _____

Sampler Signature / Date: 5/17/10

Printed Name / Affiliation: Robert Siegel / TBE

SUNLABS, INC. RESERVES THE RIGHT TO BILL FOR DISPOSAL OF UNUSED/ UNRETURNED SAMPLES AND TO RETURN UNUSED SAMPLES.

Relinquished By:	Relinquished To:	Date:	Time:
[signature]	UPS	4/27/10	1700
[signature]	FedEx	5/17/10	13:45
Bedex	CHUber	5/18/10	1000

Bottle Type Codes:
GV = Glass Vial
GVS = Low Level Volatile Kit
GA = Glass Amber
T = Tedlar Bag
P = Plastic
O = Other (Specify)
S = Soil Jar

Preservative Codes:
H = Hydrochloric Acid + Ice
S = Sulfuric Acid + Ice
I = Ice only
VS = MeOH, OFW, + Ice
N = Nitric Acid + Ice
T = Sodium thiosulfate + Ice
B = Sodium bisulfite + Ice
O = Other (Specify) _____

Matrix Codes:
SO = Soil
A = Air
SOL = Solid
DW = Drinking Water
SW = Surface Water
GW = Ground Water
W = Water (Blanks)
SE = Sediment
O = Other (Specify)

Internal Use Only

Temp upon receipt: 5.0 °C

Received on Ice? (Y) N / NA

Internal Use Only

Sample Condition Upon Receipt:

Custody Seals present?	Y / (N) / NA
Custody Seals intact?	CH (Y) / N / (NA)
Shipping Bills attached?	(Y) / N / NA
Sample containers intact?	(Y) / N / NA
Samples within holding times?	(Y) / N / NA
Sufficient volume for all analyses?	(Y) / N / NA
Are vials head-space free?	Y / N / (NA)
Proper containers and preservatives?	(Y) / N / NA

SunLabs, Inc.
5460 Beaumont Center Blvd., Suite 520, Tampa, Florida 33634
Phone: 813-881-9401 / Fax: 813-354-4661
e-mail: info@SunLabsInc.com www.SunLabsInc.com

* See General Terms and Conditions on Reverse

SunLabs, Inc. Chain of Custody

(2)

№ 23831

Client Name: Cardno TBE
Contact: ~~Jennifer McKinno~~ Joe Marsh
Address: 380 Park Place Blvd. Suite 300
Clearwater, FL 33759
Phone / Fax: 727-531-3505 / 431-1777
E-Mail: joe.marsh@cardnotbe.com

SunLabs Project # 100518.03

Project Name: ~~Temple Terrace NPDES~~ Peach tree
Project #:
PO #:
Alt Bill To:

Bottle Type	GV	GA	P							
Preservative	H	I	N							
Matrix	GW	GW	GW							
Analysis / Method Requested	8260	8270	RCRA 8							

SunLabs Sample #	Sample Description	Sampled Date	Sampled Time	# of Bottles	8260	8270	RCRA 8							
102464	MW-1	5-18-10	12:40	7	X	X	X							
102465	MW-2	5-18-10	13:30	5	X	X	X							

Due Date Requested*: Standard
☐ FDEP PreApproval site
☒ Cash rates

Remarks / Comments:
Full 8260
Full 8270
PPM

Length of Record Retention if other than 5 years:* _____

Sampler Signature / Date:

Printed Name / Affiliation: Rob Siegel / Cardno TBE

SUNLABS, INC. RESERVES THE RIGHT TO BILL FOR DISPOSAL OF UNUSED/ UNRETURNED SAMPLES AND TO RETURN UNUSED SAMPLES.

Relinquished By:	Relinquished To:	Date:	Time:
Relinquished By:	Relinquished To:	Date:	Time:
	Spilber	5-20-10	11:55
Relinquished By:	Relinquished To:	Date:	Time:
Relinquished By:	Relinquished To:	Date:	Time:

Bottle Type Codes:
GV = Glass Vial; GVS = Low Level Volatile Kit
GA = Glass Amber; T = Tedlar Bag
P = Plastic; O = Other (Specify)
S = Soil Jar

Preservative Codes:
H = Hydrochloric Acid + Ice; S = Sulfuric Acid + Ice
I = Ice only; VS = MeOH, OFW, + Ice
N = Nitric Acid + Ice; T = Sodium thiosulfate + Ice
B = Sodium bisulfite + Ice; O = Other (Specify) _____

Matrix Codes:
A = Air; SO = Soil
DW = Drinking Water; SOL = Solid
GW = Ground Water; SW = Surface Water
SE = Sediment; W = Water (Blanks)
O = Other (Specify)

Internal Use Only

Temp upon receipt: 1.3 °C

Received on Ice? Y / N / NA

Internal Use Only

Sample Condition Upon Receipt:

Custody Seals present?	Y / N / NA
Custody Seals intact?	Y / N / NA
Shipping Bills attached?	Y / N / NA
Sample containers intact?	Y / N / NA
Samples within holding times?	Y / N / NA
Sufficient volume for all analyses?	Y / N / NA
Are vials head-space free?	Y / N / NA
Proper containers and preservatives?	Y / N / NA

SunLabs, Inc.
5460 Beaumont Center Blvd., Suite 520, Tampa, Florida 33634
Phone: 813-881-9401 / Fax: 813-354-4661
e-mail: info@SunLabsInc.com www.SunLabsInc.com

* See General Terms and Conditions on Reverse