Appendix C

Figures, ~~UCNI~~
~~(This page is not designated UCNI)~~

Appendix C
Table of Contents
~~(This page is not designated UCNI)~~

Figure 2 Site Location Map—Weapons Security Actions at Naval Base Kitsap (NBK) at Bangor, Washington, ~~UCNI~~.....C-3

Figure 3 Aerial Photograph—Weapons Security Actions at Naval Base Kitsap (NBK) at Bangor, Washington, ~~UCNI~~.....C-4

National Wetland Inventory Map—Weapons Security Actions at Naval Base Kitsap (NBK) at Bangor, Washington, ~~UCNI~~.....C-5

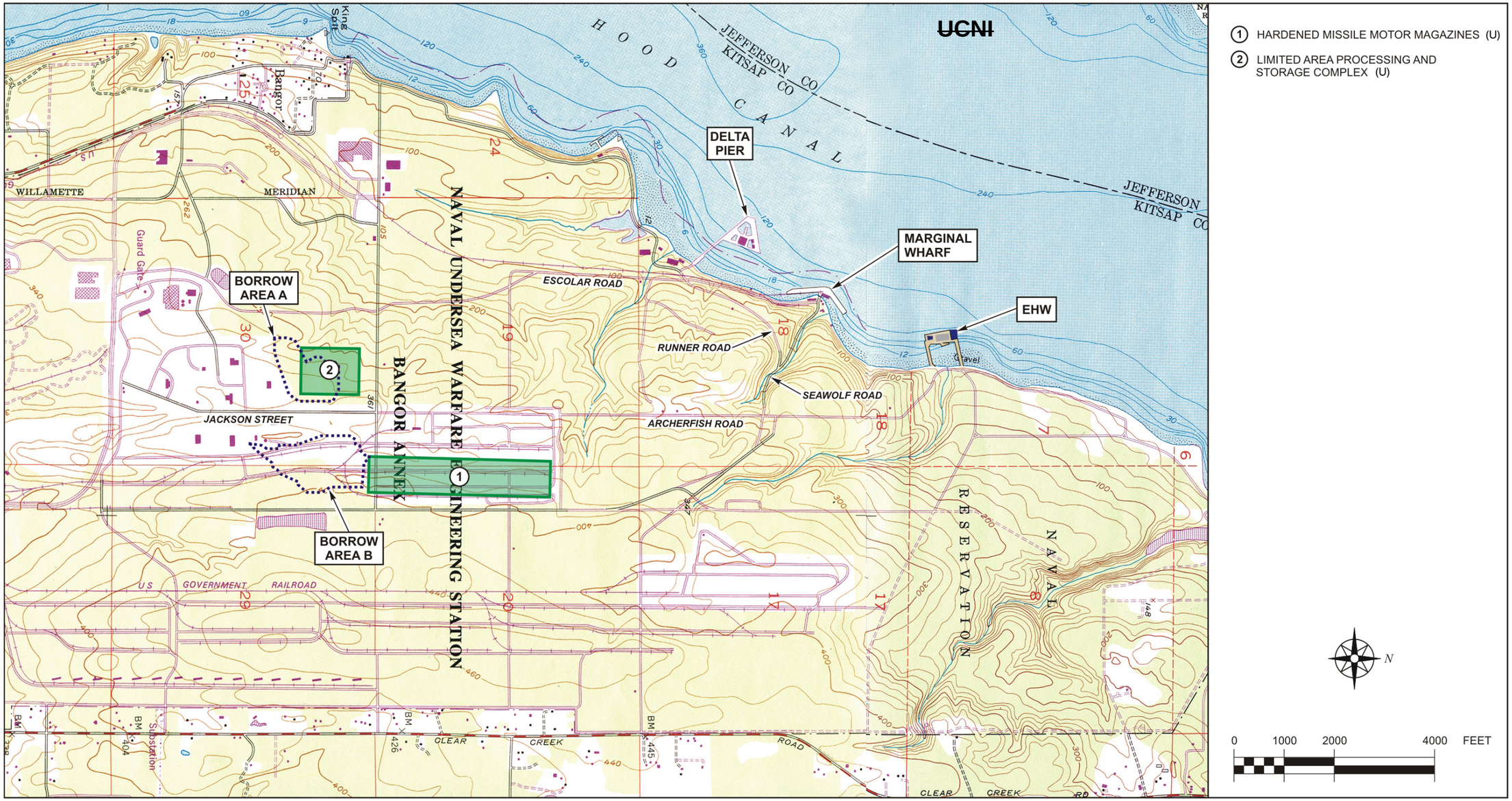

SOURCE: USGS LOFALL, WASH. (1953, PHOTOREVISED 1968 AND 1973); POULSBO, WASH. (1953, PHOTOREVISED 1981)

FIGURE 2 SITE LOCATION MAP - WEAPONS SECURITY ACTIONS AT NAVAL BASE KITSAP (NBK) AT BANGOR, WASHINGTON (U)

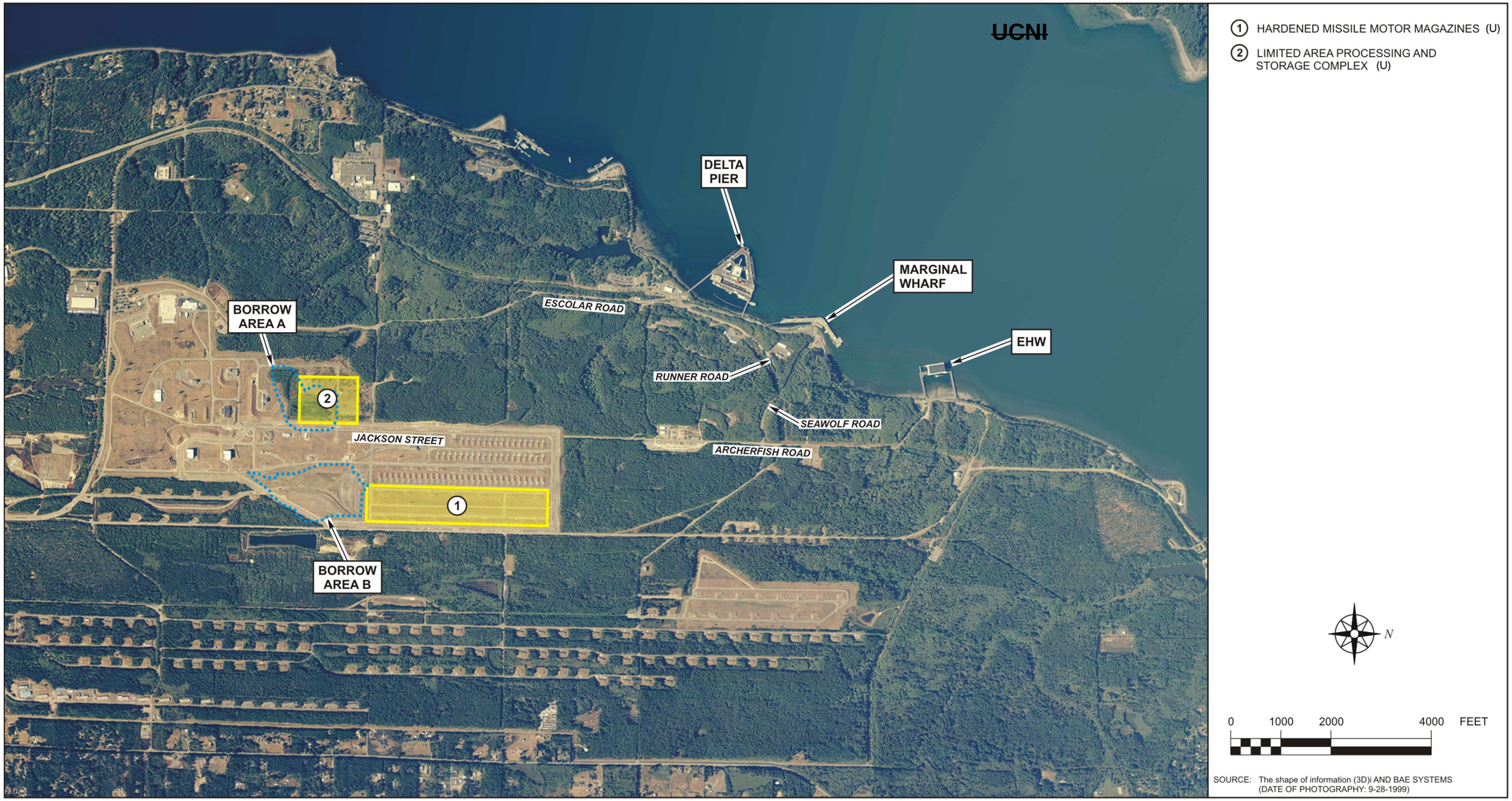

FIGURE 3 AERIAL PHOTOGRAPH - WEAPONS SECURITY ACTIONS AT NAVAL BASE KITSAP (NBK) AT BANGOR, WASHINGTON (U)

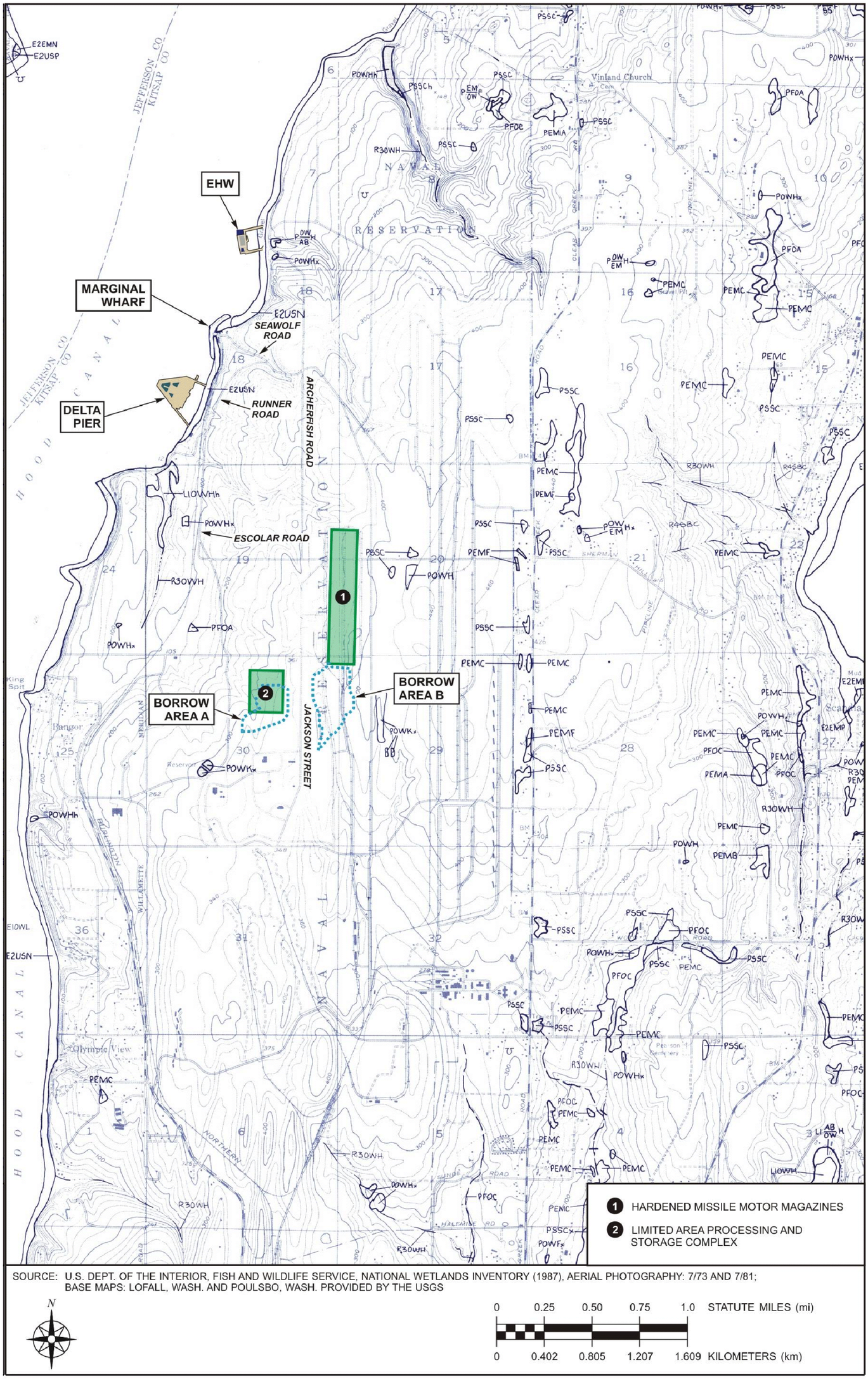

SOURCE: U.S. DEPT. OF THE INTERIOR, FISH AND WILDLIFE SERVICE, NATIONAL WETLANDS INVENTORY (1987), AERIAL PHOTOGRAPHY: 7/73 AND 7/81; BASE MAPS: LOFALL, WASH. AND POULSBO, WASH. PROVIDED BY THE USGS

EXISTING AND PROPOSED FACILITIES — 1:31,680 SCALE

NATIONAL WETLANDS INVENTORY MAP - WEAPONS SECURITY ACTIONS AT NAVAL BASE KITSAP (NBK), AT BANGOR, WASHINGTON