Boeing Plant 2
Seattle/Tukwila, Washington

Uplands Corrective Measures Study
Volume VIb: 2-40s Area

Data Gap Investigation Report

Part 2 of 3

Attachment E
Groundwater Data Gaps Investigation
Data for COCs with Cross-Sections

This page intentionally left blank

Table of Contents

List of Tables

Table E-1 Screening Levels for Constituents of Concern in Site-wide Groundwater
Table E-2 Data Gap Investigation Results for Groundwater Constituents of Concern
Table E-3 Explanation of Data Qualifiers

List of Maps

2-40s Area Vertical Profile Plan
2-40s Area Arsenic Concentrations (μg/L) Levels A, B, & C Groundwater
2-40s Area Vertical Profile Arsenic in Groundwater Cross-section A-A'
2-40s Area Vertical Profile Arsenic in Groundwater Cross-section B-B'
2-40s Area Vertical Profile Arsenic in Groundwater Cross-section C-C'
2-40s Area Cadmium Concentrations (μg/L) Levels A, B, & C Groundwater
2-40s Area Vertical Profile Cadmium in Groundwater Cross-section A-A'
2-40s Area Vertical Profile Cadmium in Groundwater Cross-section B-B'
2-40s Area Vertical Profile Cadmium in Groundwater Cross-section C-C'
2-40s Area Copper Concentrations (μg/L) Levels A, B, & C Groundwater
2-40s Area Vertical Profile Copper in Groundwater Cross-section A-A'
2-40s Area Vertical Profile Copper in Groundwater Cross-section B-B'
2-40s Area Vertical Profile Copper in Groundwater Cross-section C-C'
2-40s Area Lead Concentrations (μg/L) Levels A, B, & C Groundwater
2-40s Area Vertical Profile Lead in Groundwater Cross-section A-A'
2-40s Area Vertical Profile Lead in Groundwater Cross-section B-B'
2-40s Area Vertical Profile Lead in Groundwater Cross-section C-C'
2-40s Area Manganese Concentrations (μg/L) Levels A, B, & C Groundwater
2-40s Area Vertical Profile Manganese in Groundwater Cross-section A-A'
2-40s Area Vertical Profile Manganese in Groundwater Cross-section B-B'
2-40s Area Vertical Profile Manganese in Groundwater Cross-section C-C'

2-40s Area Mercury Concentrations (μg/L) Levels A, B, & C Groundwater

2-40s Area Vertical Profile Mercury in Groundwater Cross-section A-A'

2-40s Area Vertical Profile Mercury in Groundwater Cross-section B-B'

2-40s Area Vertical Profile Mercury in Groundwater Cross-section C-C'

2-40s Area Nickel Concentrations (μg/L) Levels A, B, & C Groundwater

2-40s Area Vertical Profile Nickel in Groundwater Cross-section A-A'

2-40s Area Vertical Profile Nickel in Groundwater Cross-section B-B'

2-40s Area Vertical Profile Nickel in Groundwater Cross-section C-C'

2-40s Area Selenium Concentrations (μg/L) Levels A, B, & C Groundwater

2-40s Area Vertical Profile Selenium in Groundwater Cross-section A-A'

2-40s Area Vertical Profile Selenium in Groundwater Cross-section B-B'

2-40s Area Vertical Profile Selenium in Groundwater Cross-section C-C'

2-40s Area Thallium Concentrations (μg/L) Levels A, B, & C Groundwater

2-40s Area Vertical Profile Thallium in Groundwater Cross-section A-A'

2-40s Area Vertical Profile Thallium in Groundwater Cross-section B-B'

2-40s Area Vertical Profile Thallium in Groundwater Cross-section C-C'

2-40s Area Zinc Concentrations (μg/L) Levels A, B, & C Groundwater

2-40s Area Vertical Profile Zinc in Groundwater Cross-section A-A'

2-40s Area Vertical Profile Zinc in Groundwater Cross-section B-B'

2-40s Area Vertical Profile Zinc in Groundwater Cross-section C-C'

2-40s Area WAD Cyanide Concentrations (μg/L) Levels A, B, & C Groundwater

2-40s Area Vertical Profile Cyanide (WAD) in Groundwater Cross-section A-A'

2-40s Area Vertical Profile Cyanide (WAD) in Groundwater Cross-section B-B'

2-40s Area Vertical Profile Cyanide (WAD) in Groundwater Cross-section C-C'

2-40s Area Bis(2-ethylhexyl)phthalate Concentrations (μg/L) Levels A, B, & C Groundwater

2-40s Area Vertical Profile Bis(2-ethylhexyl)phthalate in Groundwater Cross-section A-A'

2-40s Area Vertical Profile Bis(2-ethylhexyl)phthalate in Groundwater Cross-section B-B'

2-40s Area Vertical Profile Bis(2-ethylhexyl)phthalate in Groundwater Cross-section C-C'

2-40s Area Aroclor 1254 (μg/L) Concentrations Levels A, B, & C Groundwater

2-40s Area Vertical Profile Aroclor 1254 in Groundwater Cross-section A-A'

2-40s Area Vertical Profile Aroclor 1254 in Groundwater Cross-section B-B'

2-40s Area Vertical Profile Aroclor 1254 in Groundwater Cross-section C-C'

2-40s Area Aroclor 1260 Concentrations (μg/L) Levels A, B, & C Groundwater

2-40s Area Vertical Profile Aroclor 1260 in Groundwater Cross-section A-A'

2-40s Area Vertical Profile Aroclor 1260 in Groundwater Cross-section B-B'

2-40s Area Vertical Profile Aroclor 1260 in Groundwater Cross-section C-C'

2-40s Area Total PCB Concentrations (μg/L) Levels A, B, & C Groundwater

2-40s Area Vertical Profile Total PCBs in Groundwater Cross-section A-A'

2-40s Area Vertical Profile Total PCBs in Groundwater Cross-section B-B'

2-40s Area Vertical Profile Total PCBs in Groundwater Cross-section C-C'

2-40s Area 1,1-Dichloroethene Concentrations (μg/L) Levels A, B, & C Groundwater

2-40s Area Vertical Profile 1,1-Dichloroethene in Groundwater Cross-section A-A'

2-40s Area Vertical Profile 1,1-Dichloroethene in Groundwater Cross-section B-B'

2-40s Area Vertical Profile 1,1-Dichloroethene in Groundwater Cross-section C-C'

2-40s Area Benzene Concentrations (μg/L) Levels A, B, & C Groundwater

2-40s Area Vertical Profile Benzene in Groundwater Cross-section A-A'

2-40s Area Vertical Profile Benzene in Groundwater Cross-section B-B'

2-40s Area Vertical Profile Benzene in Groundwater Cross-section C-C'

2-40s Area cis-1,2-Dichloroethene Concentrations (μg/L) Levels A, B, & C Groundwater

2-40s Area Vertical Profile cis-1,2-Dichloroethene in Groundwater Cross-section A-A'

2-40s Area Vertical Profile cis-1,2-Dichloroethene in Groundwater Cross-section B-B'

2-40s Area Vertical Profile cis-1,2-Dichloroethene in Groundwater Cross-section C-C'

2-40s Area Trichloroethene Concentrations (μg/L) Levels A, B, & C Groundwater

2-40s Area Vertical Profile Trichloroethene in Groundwater Cross-section A-A'

2-40s Area Vertical Profile Trichloroethene in Groundwater Cross-section B-B'

2-40s Area Vertical Profile Trichloroethene in Groundwater Cross-section C-C'

2-40s Area Vinyl Chloride Concentrations (μg/L) Levels A, B, & C Groundwater

2-40s Area Vertical Profile Vinyl Chloride in Groundwater Cross-section A-A'

2-40s Vertical Profile Vinyl Chloride in Groundwater Cross-section B-B'

2-40s Vertical Profile Vinyl Chloride in Groundwater Cross-section C-C'

2-40s Area TPH – Diesel Range Concentrations (μg/L) Levels A, B & C Groundwater

2-40s Area Vertical Profile TPH – Diesel Range in Groundwater Cross-section A-A'

2-40s Area Vertical Profile TPH – Diesel Range in Groundwater Cross-section B-B'

2-40s Area Vertical Profile TPH – Diesel Range in Groundwater Cross-section C-C'

2-40s Area TPH – Motor Oil Range Concentrations (μg/L) Levels A, B & C Groundwater

2-40s Area Vertical Profile TPH – Motor Oil Range in Groundwater Cross-section A-A'

2-40s Area Vertical Profile TPH – Motor Oil Range in Groundwater Cross-section B-B'

2-40s Area Vertical Profile TPH – Motor Oil Range in Groundwater Cross-section C-C'

List of Data Tables

Arsenic Concentrations in Groundwater
Cadmium Concentrations in Groundwater
Copper Concentrations in Groundwater
Lead Concentrations in Groundwater
Manganese Concentrations in Groundwater
Mercury Concentrations in Groundwater
Nickel Concentrations in Groundwater
Selenium Concentrations in Groundwater
Thallium Concentrations in Groundwater
Zinc Concentrations in Groundwater
WAD Cyanide Concentrations in Groundwater
Total Cyanide Concentrations in Groundwater
Bis(2-ethylhexyl)phthalate Concentrations in Groundwater
Aroclor 1254 Concentrations in Groundwater
Aroclor 1260 Concentrations in Groundwater
1,1-Dichloroethene Concentrations in Groundwater
Benzene Concentrations in Groundwater
cis-1,2-Dichloroethene Concentrations in Groundwater
Trichlorothene Concentrations in Groundwater
Vinyl Chloride Concentrations in Groundwater
TPH – Diesel Range Concentrations in Groundwater
TPH – Motor Oil Range Concentrations in Groundwater

This page intentionally left blank

Table E-1 Screening Levels for Constituents of Concern in Site-wide Groundwater

CAS Number	Constituent of Concern	Maximum Detect (µg/l)	Laboratory RL (µg/l)	Plant 2 Background Concentration (µg/l)	Area-Specific Air Risk Calculation[a] (µg/l)	Area-Specific Air Screening Level (µg/l)	Surface Water Risk Calculation[b] (µg/l)	Surface Water Screening Level (µg/l)
Metals and Cyanide								
7440-38-2	Arsenic	1.11E+03	2.00E-01	8.00E+00	- -	- -	***1.94E-02***	***2.00E-01***
7440-43-9	Cadmium	1.89E+02	2.00E+00	- -	- -	- -	***8.80E+00***	***8.80E+00***
7440-50-8	Copper	1.35E+02	5.00E-01	8.00E+00	- -	- -	***3.10E+00***	***3.10E+00***
7439-92-1	Lead	1.20E+01	1.00E+00	- -	- -	- -	***8.10E+00***	***8.10E+00***
7439-96-5	Manganese	1.26E+04	1.00E+00	2.00E+03	- -	- -	***1.00E+02***	***1.00E+02***
7439-97-6	Mercury	3.60E+00	2.50E-02	- -	6.80E+01	6.80E+01	***2.50E-02***	***2.50E-02***
7440-02-0	Nickel (soluble salts)	3.40E+02	5.00E-01	- -	- -	- -	***8.20E+00***	***8.20E+00***
7782-49-2	Selenium	3.00E+02	5.00E+01	- -	- -	- -	***7.10E+01***	***7.10E+01***
7440-22-4	Silver	7.60E+01	5.00E-01	- -	- -	- -	***1.90E+00***	***1.90E+00***
7440-28-0	Thallium (soluble salts)	7.00E+01	2.00E-01	- -	- -	- -	***4.70E-01***	***4.70E-01***
7440-66-6	Zinc	1.21E+04	6.00E+00	- -	- -	- -	***8.10E+01***	***8.10E+01***
57-12-5	Cyanide (Total)	5.80E+02	5.00E+00	- -	- -	- -	***1.00E+00***	***5.00E+00***
57-12-5	Cyanide (WAD)	2.48E+02	5.00E+00	- -	- -	- -	***1.00E+00***	***5.00E+00***
Semivolatile Organic Compounds (SVOCs) and Polychlorinated Biphenyls (PCBs)								
56-55-3	Benzo(a)anthracene	3.30E+00	1.00E-01	- -	- -	- -	***5.86E-03***	***1.00E-01***
205-99-2	Benzo(b)fluoranthene	8.50E-01	1.00E-01	- -	- -	- -	***5.86E-03***	***1.00E-01***
207-08-9	Benzo(k)fluoranthene	2.80E-01	1.00E-01	- -	- -	- -	***5.86E-03***	***1.00E-01***
50-32-8	Benzo(a)pyrene	1.50E+00	1.00E-01	- -	- -	- -	***5.86E-03***	***1.00E-01***
218-01-9	Chrysene	6.20E+00	1.00E-01	- -	- -	- -	***5.86E-03***	***1.00E-01***
53-70-3	Dibenz(a,h)anthracene	1.90E-01	1.00E-01	- -	- -	- -	***5.86E-03***	***1.00E-01***
105-67-9	2,4-Dimethylphenol	5.20E+02	3.00E+00	- -	- -	- -	***2.73E+02***	***2.73E+02***
117-81-7	bis(2-Ethylhexyl)phthalate	1.30E+01	3.00E+00	- -	- -	- -	***7.05E-01***	***3.00E+00***
193-39-5	Indeno(1,2,3-cd)pyrene	2.90E-01	1.00E-01	- -	- -	- -	***5.86E-03***	***1.00E-01***
-	Aroclor 1016/1242	1.10E-01	1.00E-02	- -	- -	- -	***6.40E-05***	***1.00E-02***
12672-29-6	Aroclor 1248	1.30E-01	1.00E-02	- -	- -	- -	***6.40E-05***	***1.00E-02***
11097-69-1	Aroclor 1254	1.90E+00	1.00E-02	- -	- -	- -	***6.40E-05***	***1.00E-02***
11097-69-1	Aroclor 1260	8.90E+00	1.00E-02	- -	- -	- -	***6.40E-05***	***1.00E-02***
-	Total PCBs	8.90E+00	1.00E-02	- -	- -	- -	***6.40E-05***	***1.00E-02***

Table E-1 Screening Levels for Constituents of Concern in Site-wide Groundwater

CAS Number	Constituent of Concern	Maximum Detect (µg/l)	Laboratory RL (µg/l)	Plant 2 Background Concentration (µg/l)	Area-Specific Air Risk Calculation[a] (µg/l)	Area-Specific Air Screening Level (µg/l)	Surface Water Risk Calculation[b] (µg/l)	Surface Water Screening Level (µg/l)
Volatile Organic Compounds (VOCs)								
71-43-2	Benzene	6.20E+03	2.00E-01	- -	8.36E+02	8.36E+02	***4.48E+00***	***4.48E+00***
56-23-5	Carbon Tetrachloride	2.20E+00	2.00E-01	- -	7.80E+01	7.80E+01	***5.26E-01***	***5.26E-01***
74-87-3	Chloromethane	4.80E+01	2.00E-01	- -	1.85E+03	1.85E+03	***2.63E+01***	***2.63E+01***
107-06-2	1,2-Dichloroethane	2.30E+01	2.00E-01	- -	1.40E+03	1.40E+03	***1.17E+01***	***1.17E+01***
75-35-4	1,1-Dichloroethene	5.00E+02	2.00E-01	- -	2.50E+01	2.50E+01	***3.82E-01***	***3.82E-01***
78-87-5	1,2-Dichloropropane	1.00E+01	2.00E-01	- -	- -	- -	***4.60E+00***	***4.60E+00***
156-59-2	cis-1,2-Dichloroethene	4.60E+05	2.00E-01	- -	1.51E+04	1.51E+04	***1.55E+03***	***1.55E+03***
100-41-4	Ethylbenzene	2.30E+03	2.00E-01	- -	noc	noc	***2.10E+03***	***2.10E+03***
75-09-2	Methylene Chloride	5.10E+02	3.00E-01	- -	3.34E+04	3.34E+04	***1.90E+02***	***1.90E+02***
127-18-4	Tetrachloroethene	3.60E+01	2.00E-01	- -	3.56E+02	3.56E+02	***8.22E-01***	***8.22E-01***
79-00-5	1,1,2-Trichloroethane	4.40E+02	2.00E-01	- -	2.63E+03	2.63E+03	***5.00E+00***	***5.00E+00***
79-01-6	Trichloroethene	5.70E+05	2.00E-01	- -	3.20E+01	3.20E+01	***3.02E-01***	***3.02E-01***
75-01-4	Vinyl Chloride	9.80E+04	2.00E-01	- -	1.27E+02	1.27E+02	***7.31E-01***	***7.31E-01***
Total Petroleum Hydrocarbons (TPH)								
-	TPH - Diesel Range[c]	1.10E+04	5.00E+02	- -	5.00E+02			
-	TPH - Gasoline Range	6.50E+04	2.50E+02	- -	8.00E+02			
-	TPH - Motor Oil Range	3.40E+03	5.00E+02	- -	5.00E+02			
-	TPH - Oil and Grease	1.20E+04	5.00E+02	- -	5.00E+02			

Notes

All maximum detections for metals represent dissolved metals.
Screening levels adjust risk calculations up to RL where applicable.

Bolded **Bolded** risk based and screening level concentrations are below maximum detect, excluding air screening levels, which are 2-40s Area-specific.

[a] 2-40s Area-specific lowest groundwater concentration protective of indoor air, outdoor air, and trenching.

[b] Lowest groundwater concentration protective of human ingestion of aquatic organisms and protection of aquatic organisms.

[c] TPH - Diesel Range includes mineral spirits.

RL Reporting Limit as detailed in Analytical Resources Inc. Laboratory Quality Assurance Plan, Version 11-022, dated 5/17/04 (generally equivalent to the practical quantitation limit in a clean matrix).

TPH Total Petroleum Hydrocarbons

- - Not calculated.

noc Not of concern. No groundwater concentration is able to produce an unacceptable air concentration. No predicted air concentration can exceed the indoor air screening level. (Boeing Plant 2 Uplands CMS Vol. II. Att C)

Volume VIb Corrective Measures Study
2-40s Area
Boeing Plant 2

Table E-2: Data Gap Investigation Results for Groundwater Constituents of Concern

CAS Number	Constituent of Concern	Maximum Detect (µg/l)	Samples Analyzed	Detects	Samples above Air Screening Level	Samples above Surface Water Screening Level
Inorganics						
7440-38-2	Arsenic	61.5	194	155	--	52
7440-43-9	Cadmium**	4.6	194	5	--	0
7440-50-8	Copper	43	194	102	--	13
7439-92-1	Lead**	2	194	3	--	0
7439-96-5	Manganese	7470	194	193	--	29
7439-97-6	Mercury	0.137	194	7	0	5
7440-02-0	Nickel	213	194	193	--	47
7782-49-2	Selenium**	ND	194	0	--	0
7440-28-0	Thallium**	ND	194	0	--	0
7440-66-6	Zinc	2510	194	35	--	11
57-12-5	WAD Cyanide	248	145	7	--	7
57-12-5	Total Cyanide	500	145	45	--	45
Semi-volatile Organic Compounds (SVOCs) and Polychlorinated Biphenyls (PCBs)						
117-81-7	bis(2-Ethylhexyl)phthalate*	35	152	24	--	9
11097-69-1	Aroclor 1254*	0.018	57	1	--	1
11096-82-5	Aroclor 1260*	0.025	57	4	--	4
1336-36-3	Total PCB*	0.025	57	5	--	5
Volatile Organic Compounds (VOCs)						
75-35-4	1,1-Dichloroethene	1.6	243	4	0	3
71-43-2	Benzene	9.3	243	9	0	3
156-59-2	cis-1,2-Dichloroethene**	650	243	72	0	0
79-01-6	Trichloroethene	32	243	32	0	21
75-01-4	Vinyl Chloride	3800	243	99	9	32
Total Petroleum Hydrocarbons						
68334-30-5	TPH - Diesel Range**	500	63	1	0	
TPH_MotorOil	TPH - Motor Oil Range	3400	63	1	1	

Notes:

* = New groundwater COC for the 2-40s Area
**= Groundwater COC based on historical data; not detected above screening levels during the 2-40s Area Data Gap Investigation.
ND = Not detected
Includes dissolved metals only.

This page intentionally left blank

Table E-3 Explanation of Data Qualifiers
2-40s Area
Boeing Plant 2

Data Qualifier	Explanation
Data Qualifiers Used by the Contract Laboratory – Analytical Resources, Inc.	
U	The compound was analyzed for, but not detected at the reported concentration.
J	Indicates an estimated concentration when a value is less than the calculated reporting limit.
D	Indicates the surrogate/spike(s) was not detected, due to dilution of extract.
NR	Indicates the surrogate recovery cannot be reported due to matrix interference.
E	Indicates a value above the linear range of the detector, sample dilution is required.
S	Indicates no value reported due to saturation of the detector, sample dilution required.
NA	Indicates compound was not analyzed for.
M	Indicates an estimated value of analyte found and confirmed by the analyst but with a low spectral match (GC-MS).
B	Indicates possible/probable blank contamination. Flagged when the analyte is detected in the blank as well as in the sample.
Y	Indicates raised reporting limit due to background interference or to activity in the instrument. Compound is still not detected at or above the raised level.
C	Indicates a probably detection that cannot be confirmed due to matrix interferences.
P	Indicates a high RPD between detected concentrations for dual column GC analyses without obvious interference.
Data Validation Qualifiers for Organic Analyses	
U	The analyte was analyzed for, but was not detected above the reported sample quantitation limit.
J	The analyte was positively identified; the associated numerical value is the approximate concentration of the analyte in the sample.
N	The analysis indicates the presence of an analyte for which there is presumptive evidence to make a “tentative identification”.
NJ	The analysis indicates the presence of an analyte that has been “tentatively identified” and the associated numerical value represents its approximate concentration.
UJ	The analyte was not detected above the reported sample quantitation limit. However, the reported quantitation limit is approximate and may or may not represent the actual limit of quantitation necessary to accurately and precisely measure the analyte in the sample.
R	The sample results are rejected due to serious deficiencies in the ability to analyze the sample and meet quality control criteria. The presence or absence of the analyte cannot be verified.

Table E-3 Explanation of Data Qualifiers
2-40s Area
Boeing Plant 2

Data Qualifier	Explanation
Data Validation Qualifiers for Inorganic Analyses	
U	The compound was analyzed for, but was not detected above the reported sample quantitation limit.
J	The result is an estimated quantity. The associated numerical value is the approximate concentration of the analyte in the sample.
J+	The result is an estimated quantity, but the result may be biased high.
J-	The result is an estimated quantity, but the result may be biased low.
R	The sample results are rejected due to serious deficiencies in the ability to analyze the sample and meet quality control criteria. The presence or absence of the analyte cannot be verified.
UJ	The analyte was not detected above the reported sample quantitation limit. However, the reported quantitation limit is approximate and may or may not represent the actual limit of quantitation necessary to accurately and precisely measure the analyte in the sample.

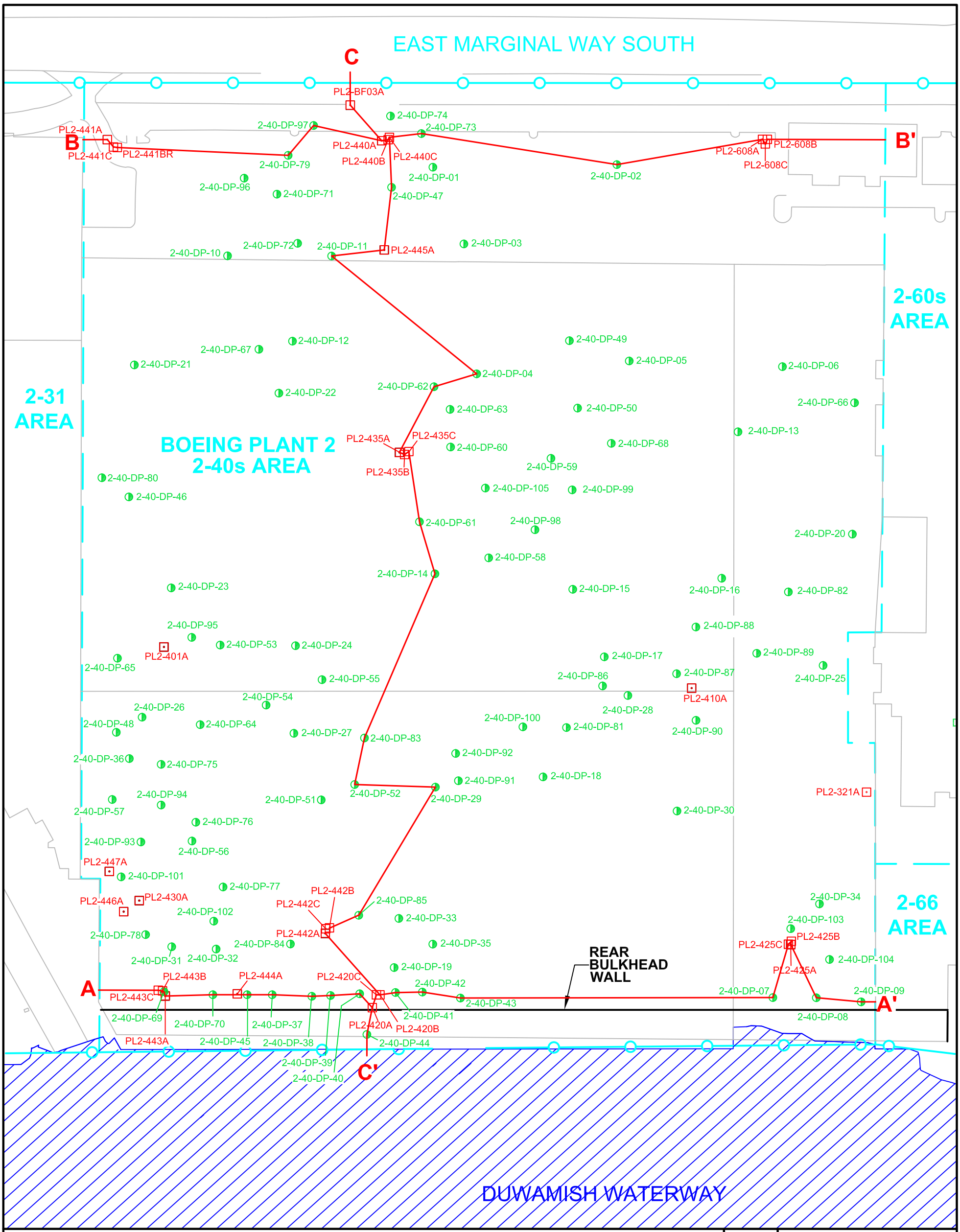

KEY:

AREA BOUNDARY

PROPERTY BOUNDARY

ONSITE BUILDING OR ROAD STRUCTURE

PL2-435A MONITORING WELL LOCATION

2-40-DP-11 DIRECT PUSH PROBE LOCATION

VERTICAL PROFILE CUT LINE

N

0 30' 60' 120'

SCALE: 1" = 120'

MAP PROJECTION: WASHINGTON STATE PLANE, NORTH ZONE, NAD 83.

PROJECT	BOEING PLANT 2
PREPARED FOR	THE BOEING COMPANY
LOCATION	7725 EAST MARGINAL WAY SEATTLE / TUKWILA, WASHINGTON

SHEET	DRAWN BY	REVIEWED BY	DATE
1 of 1	MMH	DCK	05/14/09

ENVIRONMENTAL PARTNERS INC
295 NE Gilman Boulevard, Suite 201
Issaquah, Washington 98027

2-40s AREA
VERTICAL PROFILE PLAN

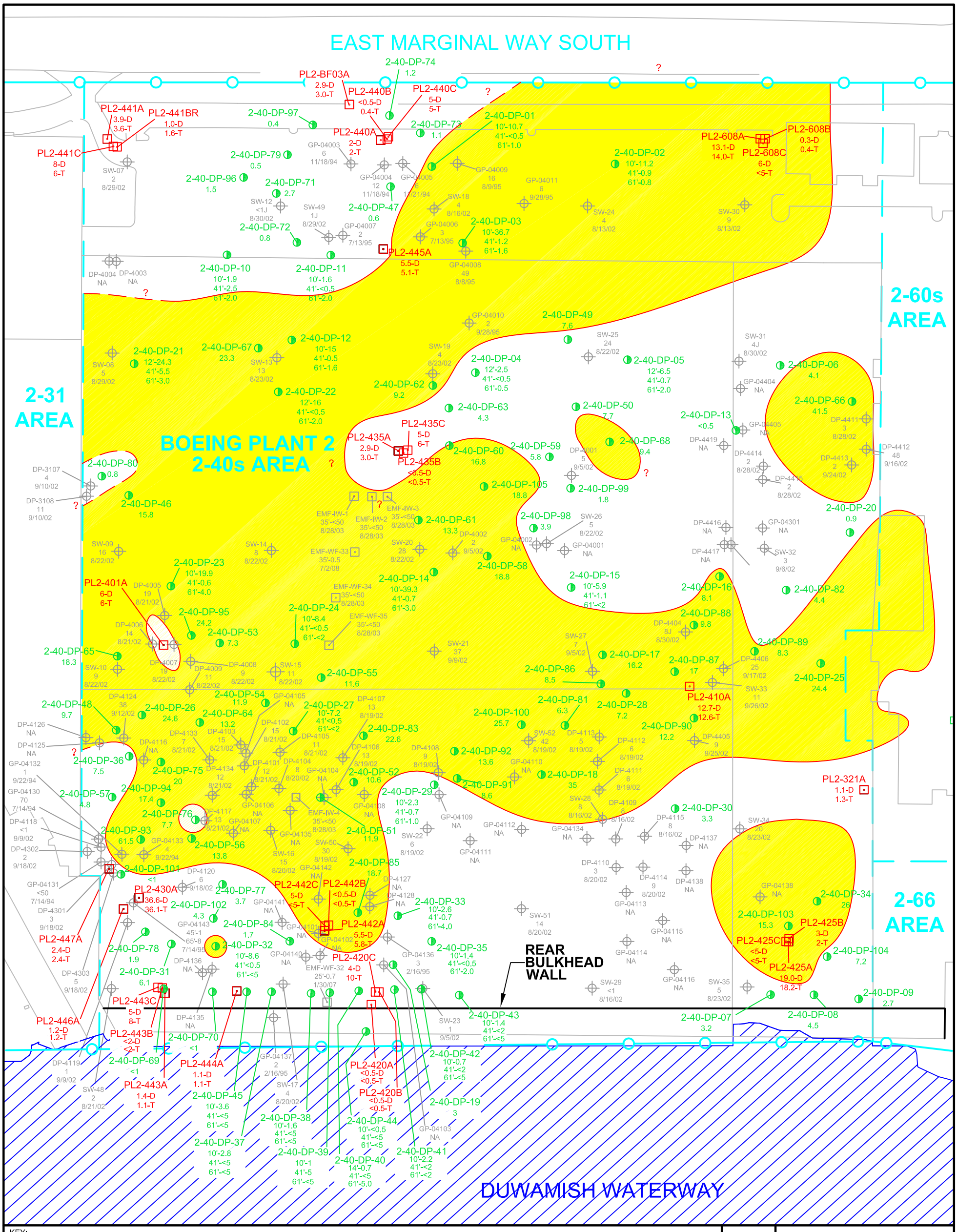

KEY:

- MONITORING WELL LOCATION
- DIRECT PUSH PROBE LOCATION
- HISTORICAL SAMPLING LOCATION
- AREA BOUNDARY
- PROPERTY BOUNDARY
- ONSITE BUILDING OR ROAD STRUCTURE
- ESTIMATED AREA OF A LEVEL GROUNDWATER ABOVE BACKGROUND LEVEL
- ESTIMATED AREA OF B LEVEL GROUNDWATER ABOVE BACKGROUND LEVEL
- ESTIMATED AREA OF C LEVEL GROUNDWATER ABOVE BACKGROUND LEVEL

PL2-435A — WELL DESIGNATION AND AQUIFER LEVEL
537-D — DISSOLVED CONCENTRATION IN µg/L
544-T — TOTAL CONCENTRATION IN µg/L

2-40-DP-11 — PROBE DESIGNATION
10'-2,580 — DEPTH IN FEET AND A LEVEL CONCENTRATION, IN µg/L
41'-740 — DEPTH IN FEET AND B LEVEL CONCENTRATION, IN µg/L
61'-169 — DEPTH IN FEET AND C LEVEL CONCENTRATION, IN µg/L

SW-14 — HISTORICAL SAMPLE LOCATION
581 — DISSOLVED CONCENTRATION IN µg/L
8/22/02 — SAMPLE DATE

NA NOT ANALYZED

NOTE: ALL CONCENTRATIONS SHOWN ARE FROM A LEVEL UNLESS OTHERWISE NOTED.

ALL CONCENTRATIONS ARE FOR DISSOLVED ARSENIC UNLESS OTHERWISE NOTED.

N

0 30' 60' 120'
SCALE: 1" = 120'

MAP PROJECTION: WASHINGTON STATE PLANE, NORTH ZONE, NAD 83.

PROJECT	BOEING PLANT 2
PREPARED FOR	THE BOEING COMPANY
LOCATION	7725 EAST MARGINAL WAY SEATTLE / TUKWILA, WASHINGTON

SHEET	DRAWN BY	REVIEWED BY	DATE
1 of 1	MMH	DCK	05/15/09

ENVIRONMENTAL PARTNERS INC
295 NE Gilman Boulevard, Suite 201
Issaquah, Washington 98027

2-40s AREA
ARSENIC CONCENTRATIONS (µg/L)
LEVELS A, B & C GROUNDWATER
JUNE AND JULY 2008 SAMPLES
BACKGROUND LEVEL (2006): 8.0 µg/L

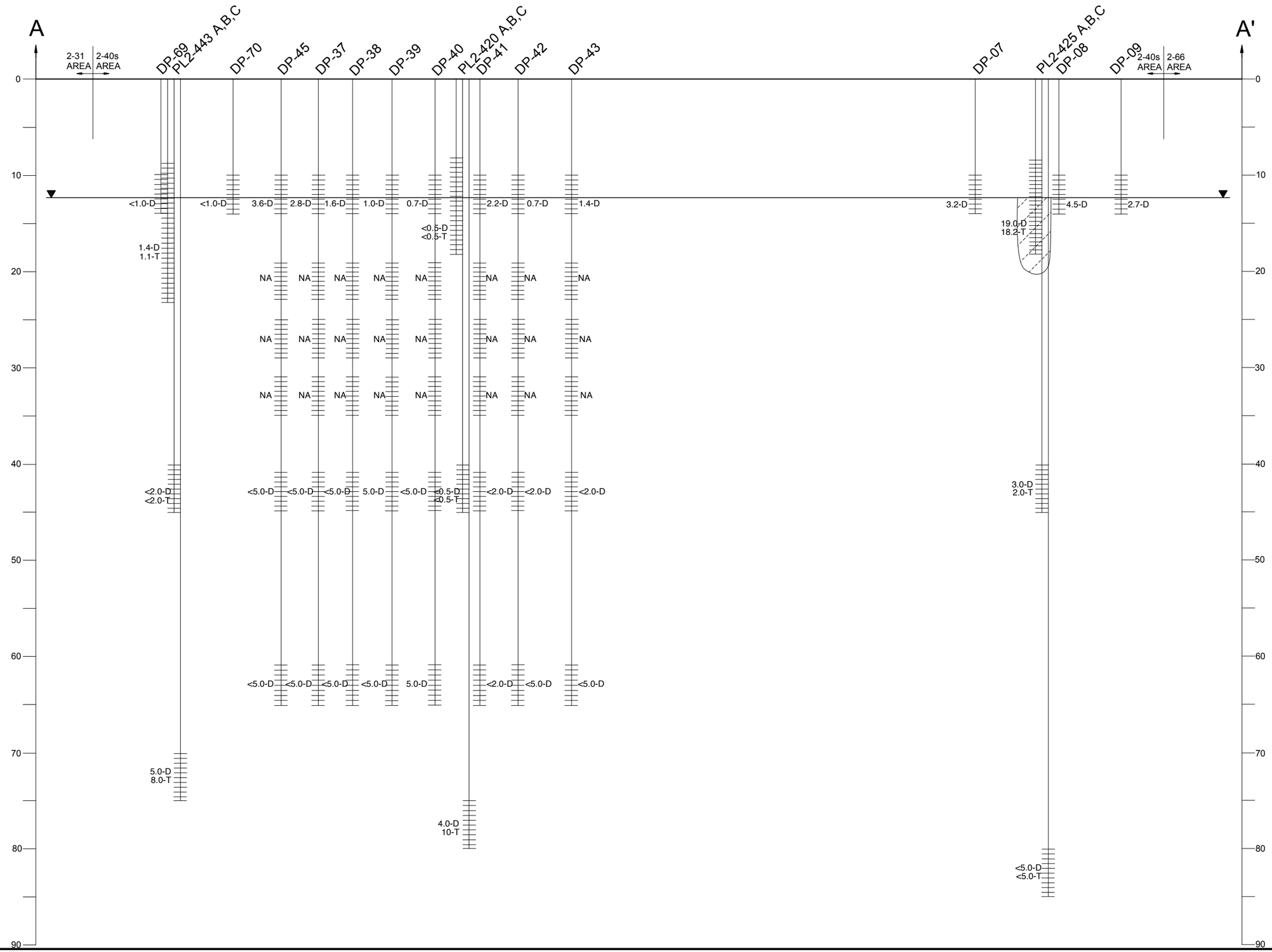

PROJECT	BOEING PLANT 2
PREPARED FOR	THE BOEING COMPANY
LOCATION	7725 EAST MARGINAL WAY SEATTLE/TUKWILA, WASHINGTON
SHEET	1 of 1
DRAWN BY	KLA
REVIEWED BY	DCK
DATE	04/23/09

ENVIRONMENTAL PARTNERS INC
295 NE Gilman Boulevard, Suite 201
Issaquah, Washington 98027

ARSENIC IN GROUNDWATER
2-40s AREA VERTICAL PROFILE
CROSS-SECTION A - A'
BACKGROUND LEVEL (2006): 8.0 µg/L

NOTE:
VERTICAL SCALE: 1" = 10'
HORIZONTAL SCALE: 1" = 90'

KEY:
4.0-D / 4.0-T - NUMBER BESIDE SCREENED INTERVAL INDICATES CONSTITUENT CONCENTRATION IN MICROGRAMS/LITER (µg/L)
D = DISSOLVED T = TOTAL
<0.2 - CONSTITUENT WAS NOT DETECTED AT OR ABOVE INDICATED VALUE
NA - NOT ANALYZED
- ESTIMATED AREA ABOVE CONSTITUENT BACKGROUND LEVEL (2006)
- APPROXIMATE DEPTH TO GROUNDWATER

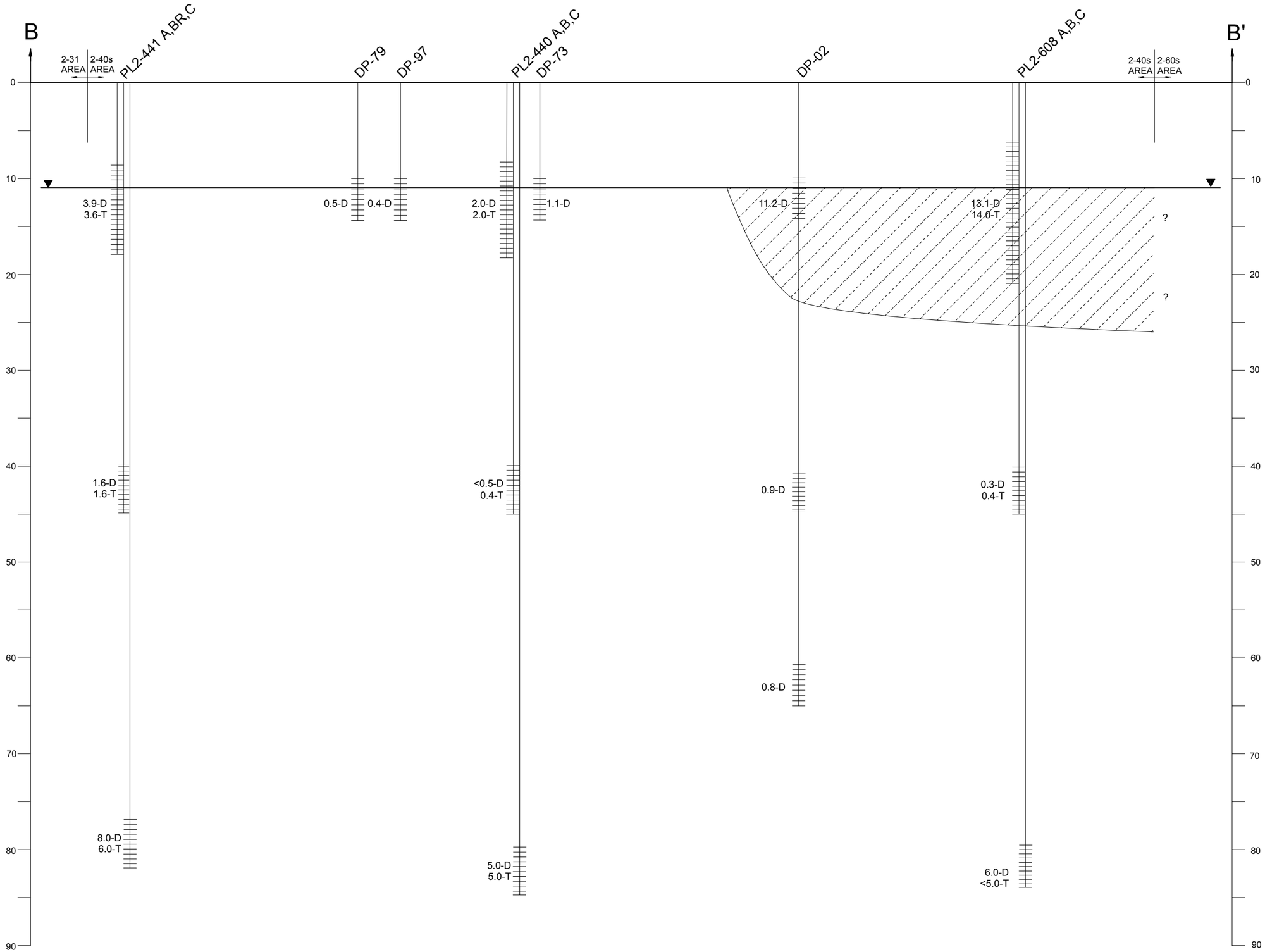

KEY:

4.0-D
7.0-T
- NUMBER BESIDE SCREENED INTERVAL INDICATES CONSTITUENT CONCENTRATION (µg/L)
D = DISSOLVED T = TOTAL

<0.2 - CONSTIUENT WAS NOT DETECTED AT OR ABOVE INDICATED VALUE

NA - NOT ANALYZED

- ESTIMATED AREA ABOVE CONSTITUENT BACKGROUND LEVEL (2006)

- APPROXIMATE DEPTH TO GROUNDWATER

NOTE:
VERTICAL SCALE: 1" = 10'
HORIZONTAL SCALE: 1" = 90'

ENVIRONMENTAL PARTNERS INC
295 NE Gilman Boulevard, Suite 201
Issaquah, Washington 98027

ARSENIC IN GROUNDWATER
2-40s AREA VERTICAL PROFILE
CROSS-SECTION B - B'
BACKGROUND LEVEL (2006): 8.0 µg/L

PROJECT	BOEING PLANT 2
PREPARED FOR	THE BOEING COMPANY
LOCATION	7725 EAST MARGINAL WAY SEATTLE/TUKWILA, WASHINGTON
SHEET	1 of 1
DRAWN BY	KLA
REVIEWED BY	DCK
DATE	05/01/09

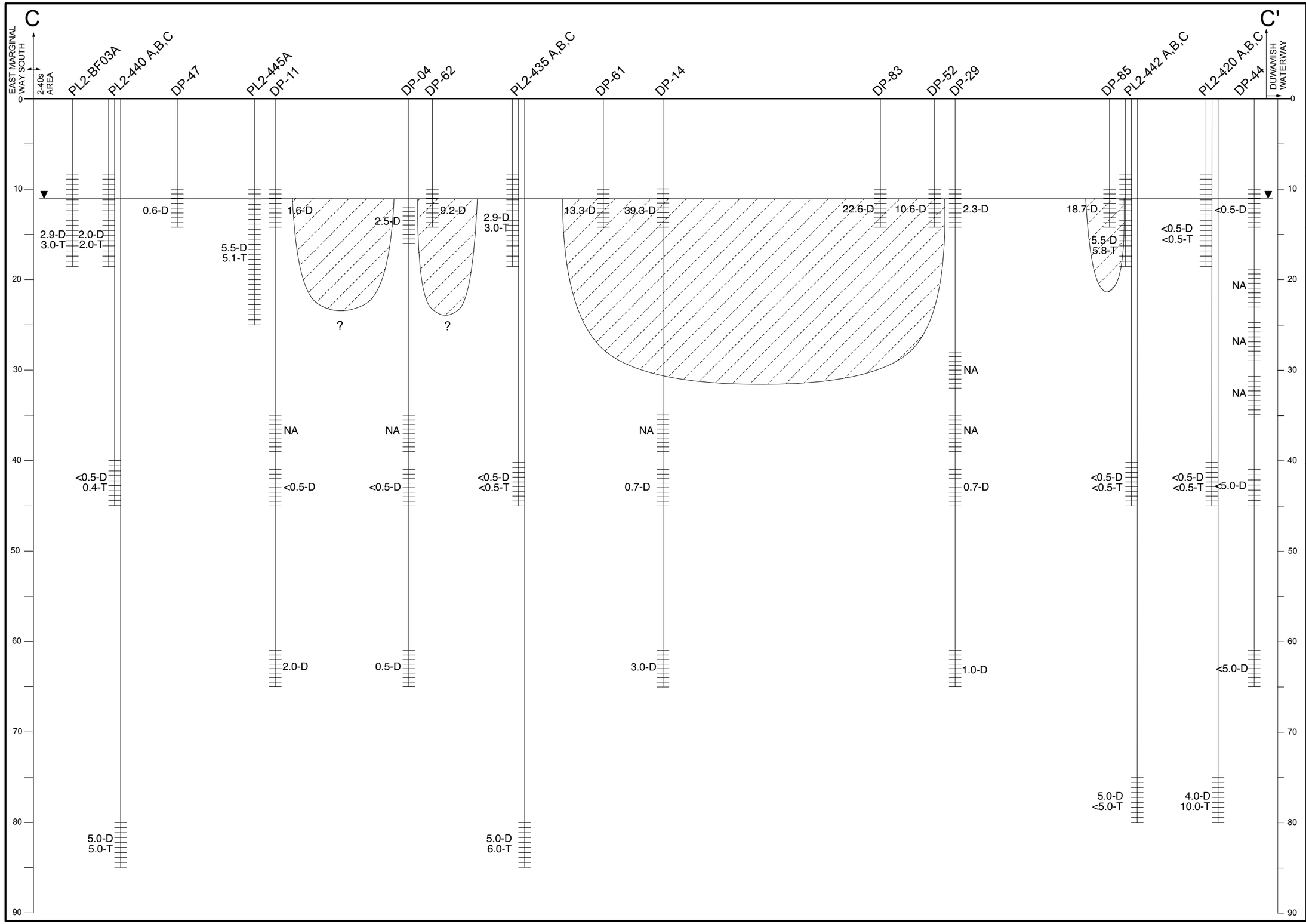

PROJECT	BOEING PLANT 2
PREPARED FOR	THE BOEING COMPANY
LOCATION	7725 EAST MARGINAL WAY SEATTLE/TUKWILA, WASHINGTON
DATE	05/01/09
REVIEWED BY	DCK
DRAWN BY	KLA
SHEET	1 of 1

ENVIRONMENTAL PARTNERS INC
295 NE Gilman Boulevard, Suite 201
Issaquah, Washington 98027

ARSENIC IN GROUNDWATER
2-40s AREA VERTICAL PROFILE
CROSS-SECTION C -C'
BACKGROUND LEVEL (2006): 8.0 µg/L

NOTE:
VERTICAL SCALE: 1" = 10'
HORIZONTAL SCALE: 1" = 90'

KEY:
4.0-D / 4.0-T - NUMBER BESIDE SCREENED INTERVAL INDICATES CONSTITUENT CONCENTRATION (µg/L)
D = DISSOLVED T = TOTAL
<0.2 - CONSTITUENT WAS NOT DETECTED AT OR ABOVE INDICATED VALUE
NA - NOT ANALYZED
- ESTIMATED AREA ABOVE CONSTITUENT BACKGROUND LEVEL (2006)
- APPROXIMATE DEPTH TO GROUNDWATER

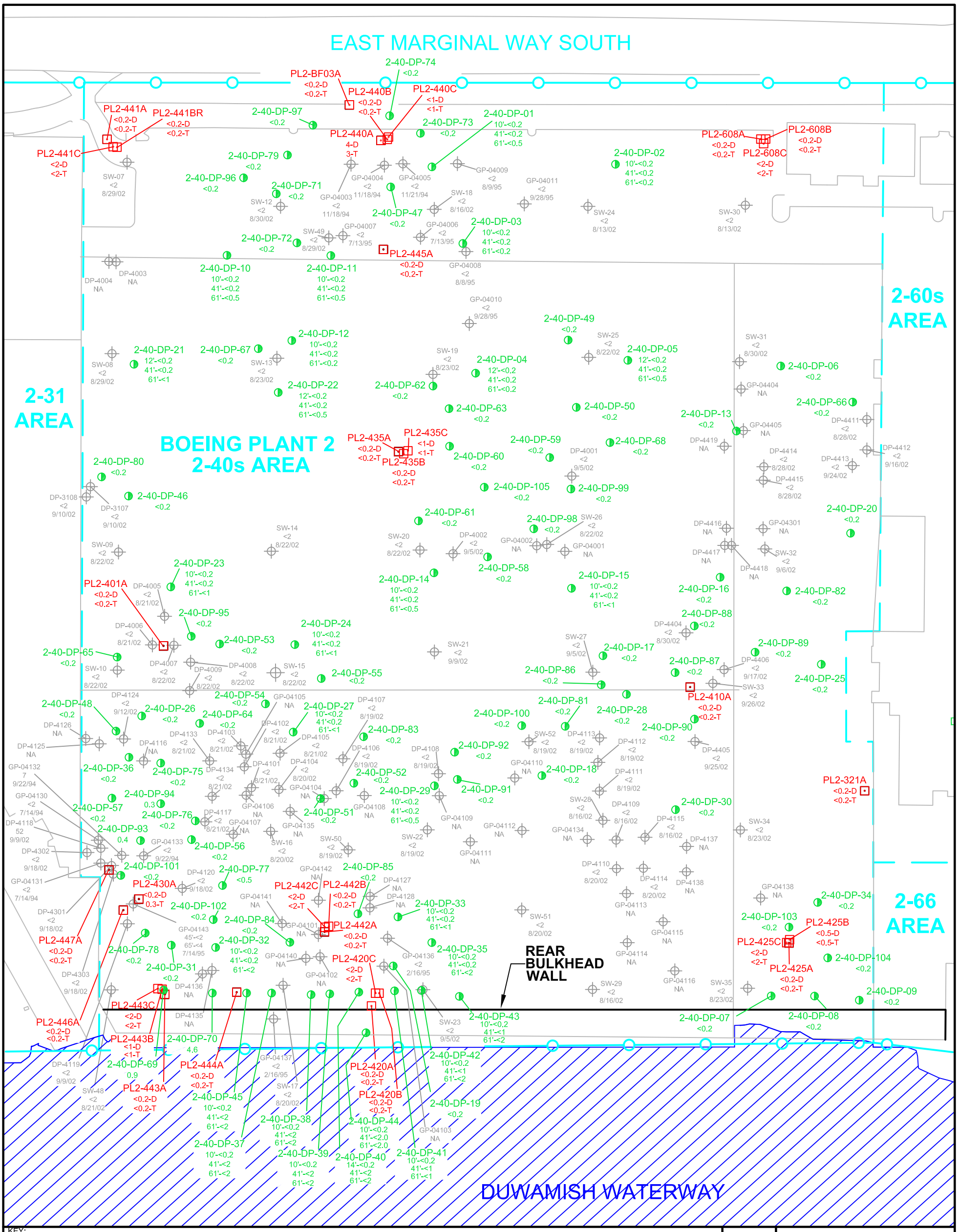

KEY:

- MONITORING WELL LOCATION
- DIRECT PUSH PROBE LOCATION
- HISTORICAL SAMPLING LOCATION
- AREA BOUNDARY
- PROPERTY BOUNDARY
- ONSITE BUILDING OR ROAD STRUCTURE
- ESTIMATED AREA OF A LEVEL GROUNDWATER ABOVE SCREENING LEVEL
- ESTIMATED AREA OF B LEVEL GROUNDWATER ABOVE SCREENING LEVEL
- ESTIMATED AREA OF C LEVEL GROUNDWATER ABOVE SCREENING LEVEL

PL2-435A — WELL DESIGNATION AND AQUIFER LEVEL
537-D — DISSOLVED CONCENTRATION IN µg/L
544-T — TOTAL CONCENTRATION IN µg/L

2-40-DP-11 — PROBE DESIGNATION
10'-2,580 — DEPTH IN FEET AND A LEVEL CONCENTRATION, IN µg/L
41'-740 — DEPTH IN FEET AND B LEVEL CONCENTRATION, IN µg/L
61'-169 — DEPTH IN FEET AND C LEVEL CONCENTRATION, IN µg/L

SW-14 — HISTORICAL SAMPLE LOCATION
581 — DISSOLVED CONCENTRATION IN µg/L
8/22/02 — SAMPLE DATE

NA NOT ANALYZED

NOTE: ALL CONCENTRATIONS SHOWN ARE FROM A LEVEL UNLESS OTHERWISE NOTED.

ALL CONCENTRATIONS ARE FOR DISSOLVED CADMIUM UNLESS OTHERWISE NOTED.

0 30' 60' 120'
SCALE: 1" = 120'

MAP PROJECTION: WASHINGTON STATE PLANE, NORTH ZONE, NAD 83.

PROJECT	BOEING PLANT 2		
PREPARED FOR	THE BOEING COMPANY		
LOCATION	7725 EAST MARGINAL WAY SEATTLE / TUKWILA, WASHINGTON		
SHEET 1 of 1	DRAWN BY MMH	REVIEWED BY DCK	DATE 05/14/09

ENVIRONMENTAL PARTNERS INC
295 NE Gilman Boulevard, Suite 201
Issaquah, Washington 98027

2-40s AREA
CADMIUM CONCENTRATIONS (µg/L)
LEVELS A, B & C GROUNDWATER
JUNE AND JULY 2008 SAMPLES
SCREENING LEVEL (2004): 7.35 µg/L

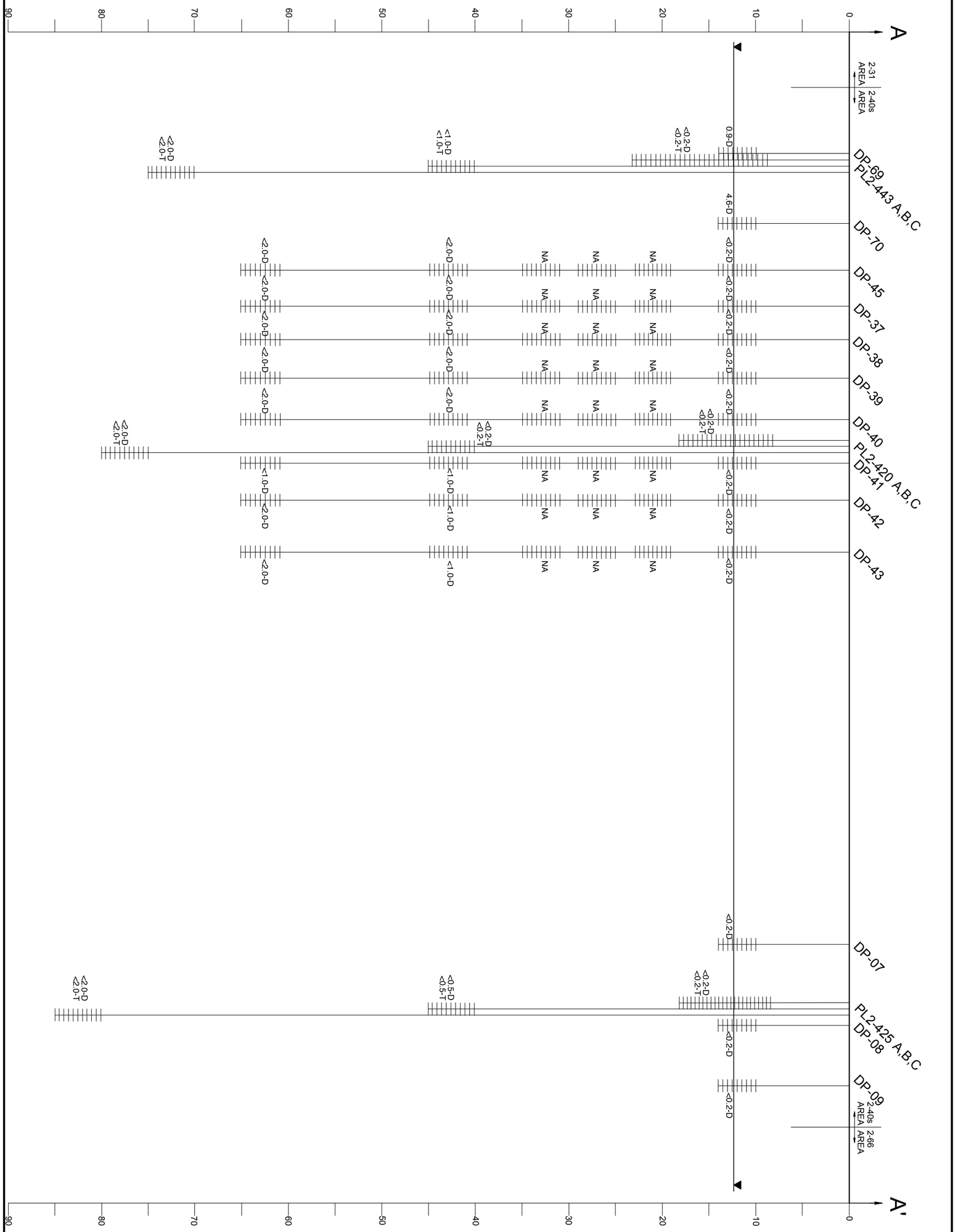

KEY:

- NUMBER BESIDE SCREENED INTERVAL INDICATES
- 4.0-D CONSTITUENT CONCENTRATION (µg/L)
- 4.0-T D = DISSOLVED T = TOTAL
- <0.2 - CONSTITUENT WAS NOT DETECTED AT OR ABOVE INDICATED VALUE
- NA - NOT ANALYZED
- ESTIMATED AREA ABOVE CONSTITUENT SCREENING LEVEL (2004)
- APPROXIMATE DEPTH TO GROUNDWATER

NOTE:
VERTICAL SCALE:1" = 10'
HORIZONTAL SCALE: 1" = 90'

ENVIRONMENTAL PARTNERS INC
295 NE Gilman Boulevard, Suite 201
Issaquah, Washington 98027

CADMIUM IN GROUNDWATER
2-40s AREA VERTICAL PROFILE
CROSS-SECTION A - A'
SCREENING LEVEL (2004): 8.8 µg/L

PROJECT	BOEING PLANT 2
PREPARED FOR	THE BOEING COMPANY
LOCATION	7725 EAST MARGINAL WAY SEATTLE/TUKWILA, WASHINGTON

SHEET	DRAWN BY	REVIEWED BY	DATE
1 of 1	KLA	DCK	04/23/09

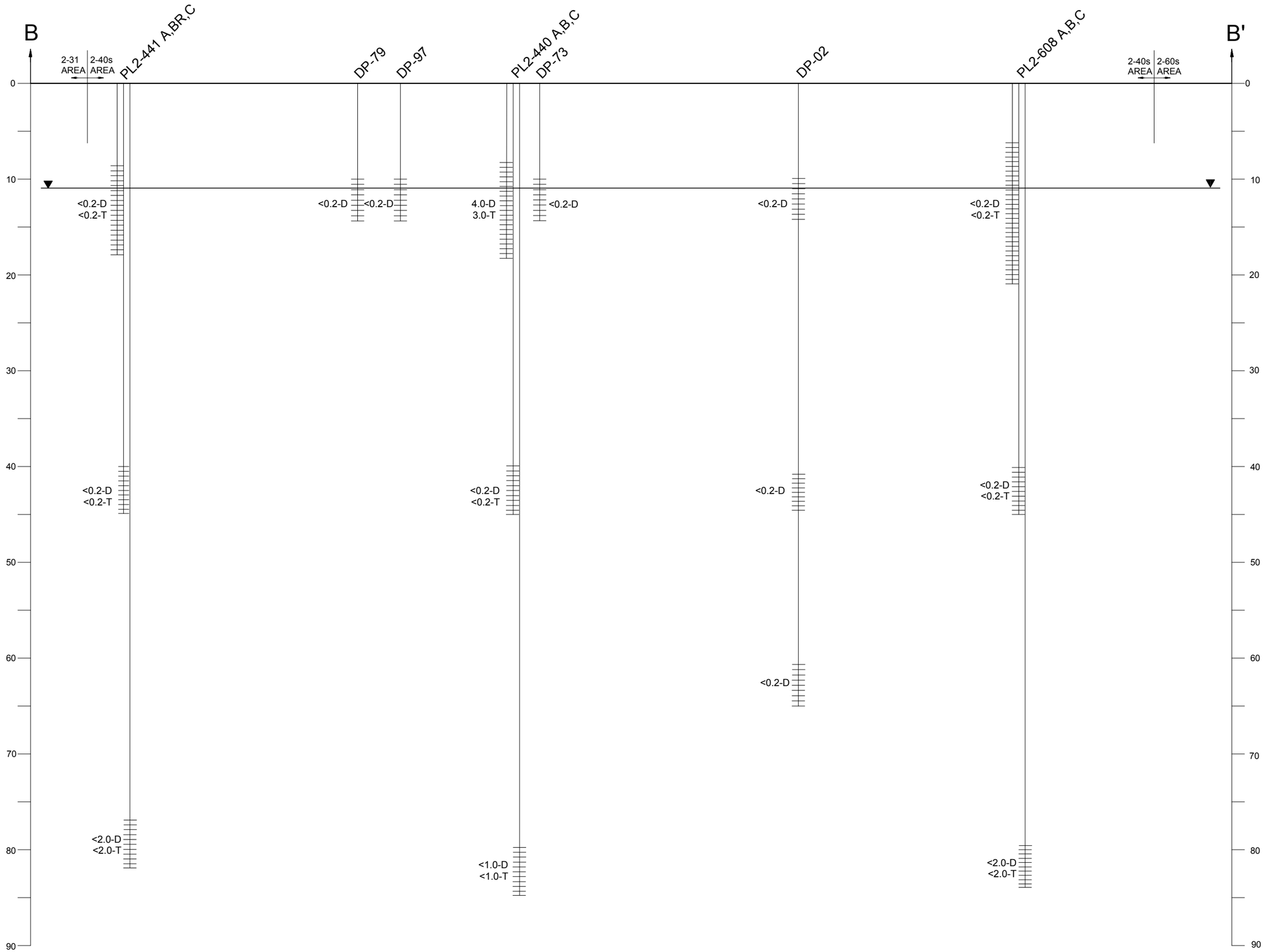

PROJECT	BOEING PLANT 2
PREPARED FOR	THE BOEING COMPANY
LOCATION	7725 EAST MARGINAL WAY SEATTLE/TUKWILA, WASHINGTON
SHEET	1 of 1
DRAWN BY	KLA
REVIEWED BY	DCK
DATE	02/27/09

ENVIRONMENTAL PARTNERS INC
295 NE Gilman Boulevard, Suite 201
Issaquah, Washington 98027

CADMIUM IN GROUNDWATER
2-40s AREA VERTICAL PROFILE
CROSS-SECTION B - B'
SCREENING LEVEL (2004): 8.8 µg/L

NOTE:
VERTICAL SCALE: 1" = 10'
HORIZONTAL SCALE: 1" = 90'

KEY:

4.0-D / 7.0-T - NUMBER BESIDE SCREENED INTERVAL INDICATES CONSTITUENT CONCENTRATION (µg/L)
D = DISSOLVED T = TOTAL

<0.2 - CONSTIUENT WAS NOT DETECTED AT OR ABOVE INDICATED VALUE

NA - NOT ANALYZED

- ESTIMATED AREA ABOVE CONSTITUENT SCREENING LEVEL (2004)

- APPROXIMATE DEPTH TO GROUNDWATER

KEY:

4.0-D / 4.0-T - NUMBER BESIDE SCREENED INTERVAL INDICATES CONSTITUENT CONCENTRATION (µg/L)
D = DISSOLVED T = TOTAL

<0.2 - CONSTITUENT WAS NOT DETECTED AT OR ABOVE INDICATED VALUE

NA - NOT ANALYZED

- ESTIMATED AREA ABOVE CONSTITUENT SCREENING LEVEL (2004)

- APPROXIMATE DEPTH TO GROUNDWATER

NOTE:
VERTICAL SCALE: 1" = 10'
HORIZONTAL SCALE: 1" = 90'

ENVIRONMENTAL PARTNERS INC
295 NE Gilman Boulevard, Suite 201
Issaquah, Washington 98027

CADMIUM IN GROUNDWATER
2-40s AREA VERTICAL PROFILE
CROSS-SECTION C -C'
SCREENING LEVEL (2004): 8.8 µg/L

PROJECT	BOEING PLANT 2
PREPARED FOR	THE BOEING COMPANY
LOCATION	7725 EAST MARGINAL WAY SEATTLE/TUKWILA, WASHINGTON
SHEET	1 of 1
DRAWN BY	KLA
REVIEWED BY	DCK
DATE	04/23/09

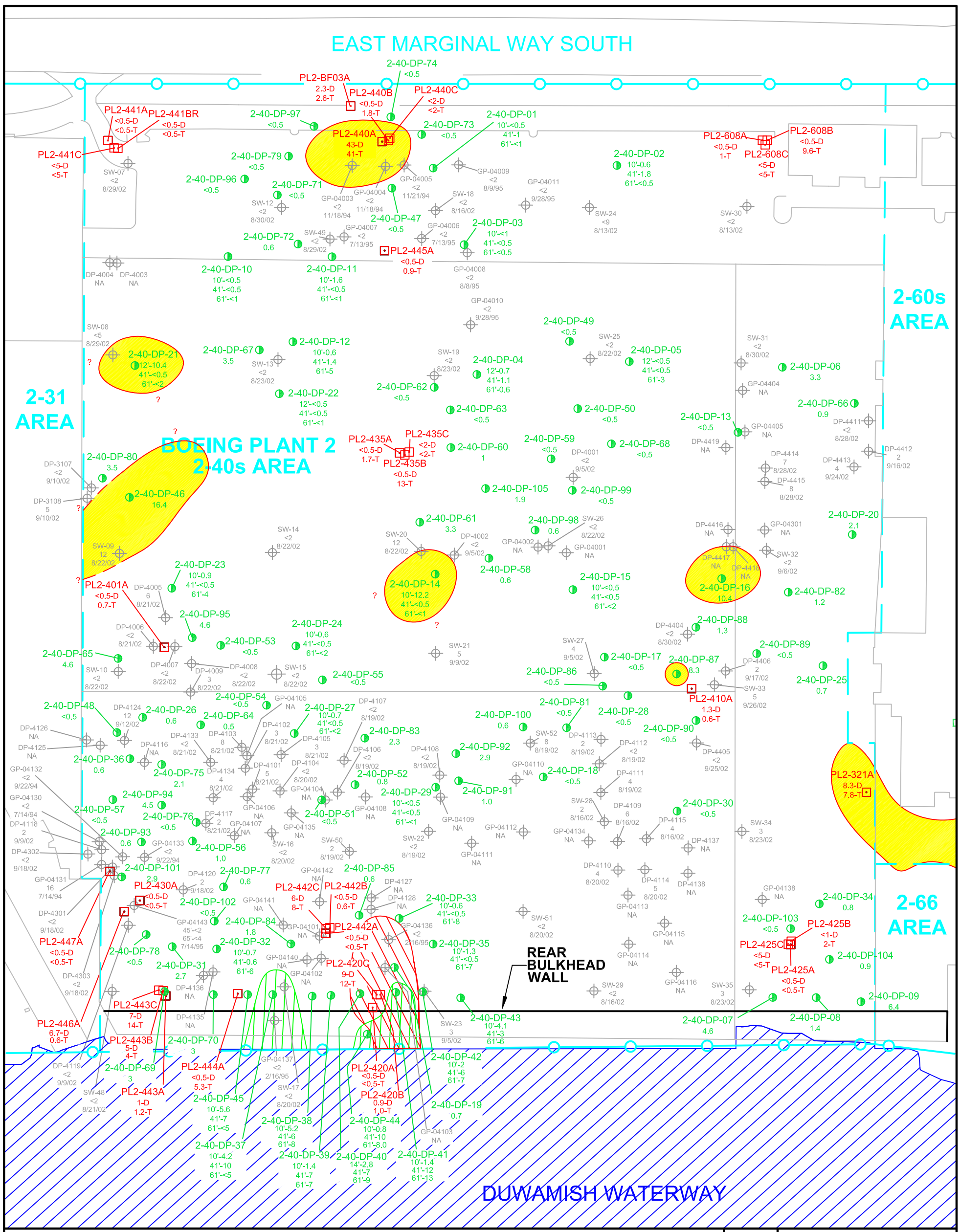

KEY:

- MONITORING WELL LOCATION
- DIRECT PUSH PROBE LOCATION
- HISTORICAL SAMPLING LOCATION
- AREA BOUNDARY
- PROPERTY BOUNDARY
- ONSITE BUILDING OR ROAD STRUCTURE
- ESTIMATED AREA OF A LEVEL GROUNDWATER ABOVE BACKGROUND LEVEL
- ESTIMATED AREA OF B LEVEL GROUNDWATER ABOVE BACKGROUND LEVEL
- ESTIMATED AREA OF C LEVEL GROUNDWATER ABOVE BACKGROUND LEVEL

PL2-435A — WELL DESIGNATION AND AQUIFER LEVEL
537-D — DISSOLVED CONCENTRATION IN µg/L
544-T — TOTAL CONCENTRATION IN µg/L

2-40-DP-11 — PROBE DESIGNATION
10'-2,580 — DEPTH IN FEET AND A LEVEL CONCENTRATION, IN µg/L
41'-740 — DEPTH IN FEET AND B LEVEL CONCENTRATION, IN µg/L
61'-169 — DEPTH IN FEET AND C LEVEL CONCENTRATION, IN µg/L

SW-14 — HISTORICAL SAMPLE LOCATION
581 — DISSOLVED CONCENTRATION IN µg/L
8/22/02 — SAMPLE DATE

NA NOT ANALYZED

NOTE: ALL CONCENTRATIONS SHOWN ARE FROM A LEVEL UNLESS OTHERWISE NOTED.

ALL CONCENTRATIONS ARE FOR DISSOLVED COPPER UNLESS OTHERWISE NOTED.

0 30' 60' 120'
SCALE: 1" = 120'

MAP PROJECTION: WASHINGTON STATE PLANE, NORTH ZONE, NAD 83.

PROJECT	BOEING PLANT 2		
PREPARED FOR	THE BOEING COMPANY		
LOCATION	7725 EAST MARGINAL WAY SEATTLE / TUKWILA, WASHINGTON		
SHEET 1 of 1	DRAWN BY MMH	REVIEWED BY DCK	DATE 05/15/09

ENVIRONMENTAL PARTNERS INC
295 NE Gilman Boulevard, Suite 201
Issaquah, Washington 98027

2-40s AREA
COPPER CONCENTRATIONS (µg/L)
LEVELS A, B & C GROUNDWATER
JUNE AND JULY 2008 SAMPLES
BACKGROUND LEVEL (2006): 8.0 µg/L

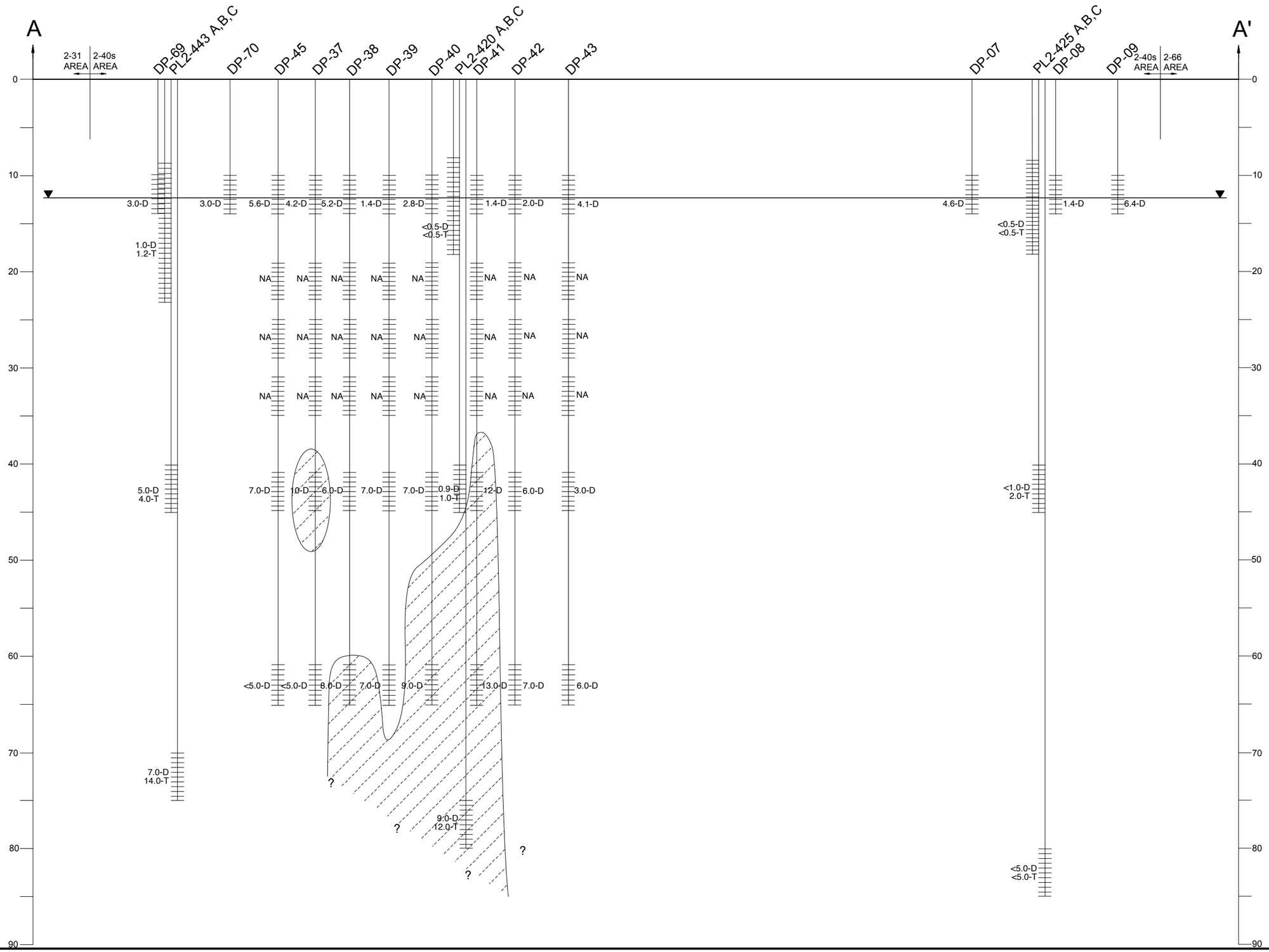

PROJECT	BOEING PLANT 2
PREPARED FOR	THE BOEING COMPANY
LOCATION	7725 EAST MARGINAL WAY SEATTLE/TUKWILA, WASHINGTON
SHEET	1 of 1
DRAWN BY	KLA
REVIEWED BY	DCK
DATE	04/23/09

ENVIRONMENTAL PARTNERS INC

295 NE Gilman Boulevard, Suite 201
Issaquah, Washington 98027

COPPER IN GROUNDWATER
2-40s AREA VERTICAL PROFILE
CROSS-SECTION A - A'
BACKGROUND LEVEL (2006): 8.0 µg/L

NOTE:
VERTICAL SCALE: 1" = 10'
HORIZONTAL SCALE: 1" = 90'

KEY:

4.0-D
4.0-T - NUMBER BESIDE SCREENED INTERVAL INDICATES CONSTITUENT CONCENTRATION ($\mu g/L$)
D = DISSOLVED T = TOTAL

<0.2 - CONSTITUENT WAS NOT DETECTED AT OR ABOVE INDICATED VALUE

NA - NOT ANALYZED

- ESTIMATED AREA ABOVE CONSTITUENT BACKGROUND LEVEL (2006)

- APPROXIMATE DEPTH TO GROUNDWATER

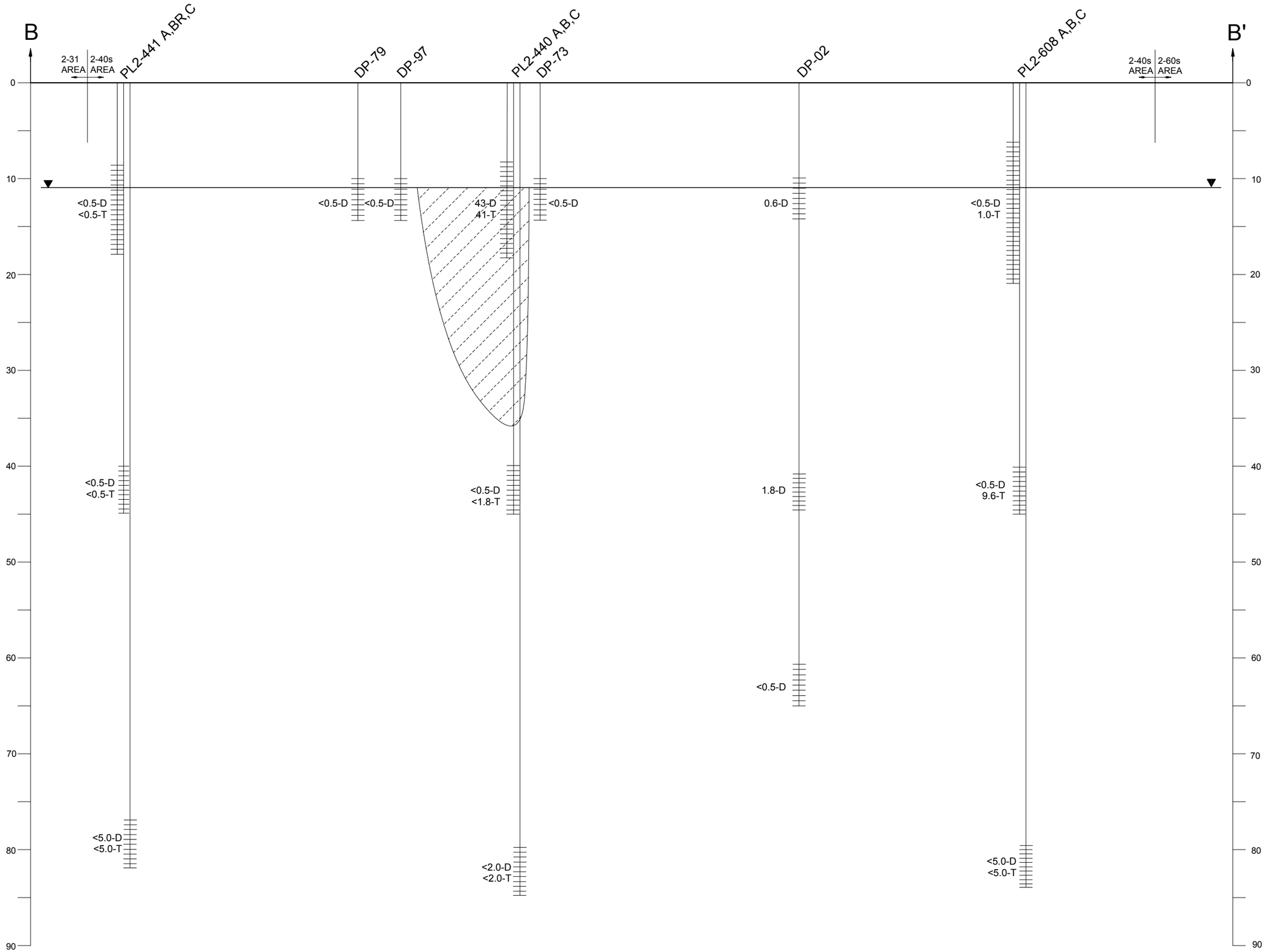

PROJECT	BOEING PLANT 2
PREPARED FOR	THE BOEING COMPANY
LOCATION	7725 EAST MARGINAL WAY SEATTLE/TUKWILA, WASHINGTON
SHEET	1 of 1
DRAWN BY	KLA
REVIEWED BY	DCK
DATE	02/27/09

ENVIRONMENTAL PARTNERS INC
295 NE Gilman Boulevard, Suite 201
Issaquah, Washington 98027

COPPER IN GROUNDWATER
2-40s AREA VERTICAL PROFILE
CROSS-SECTION B - B'
BACKGROUND LEVEL (2006): 8.0 µg/L

NOTE:
VERTICAL SCALE: 1" = 10'
HORIZONTAL SCALE: 1" = 90'

KEY:

4.0-D
7.0-T
- NUMBER BESIDE SCREENED INTERVAL INDICATES CONSTITUENT CONCENTRATION (µg/L)
D = DISSOLVED T = TOTAL

<0.2 - CONSTIUENT WAS NOT DETECTED AT OR ABOVE INDICATED VALUE

NA - NOT ANALYZED

- ESTIMATED AREA ABOVE CONSTITUENT BACKGROUND LEVEL (2006)

- APPROXIMATE DEPTH TO GROUNDWATER

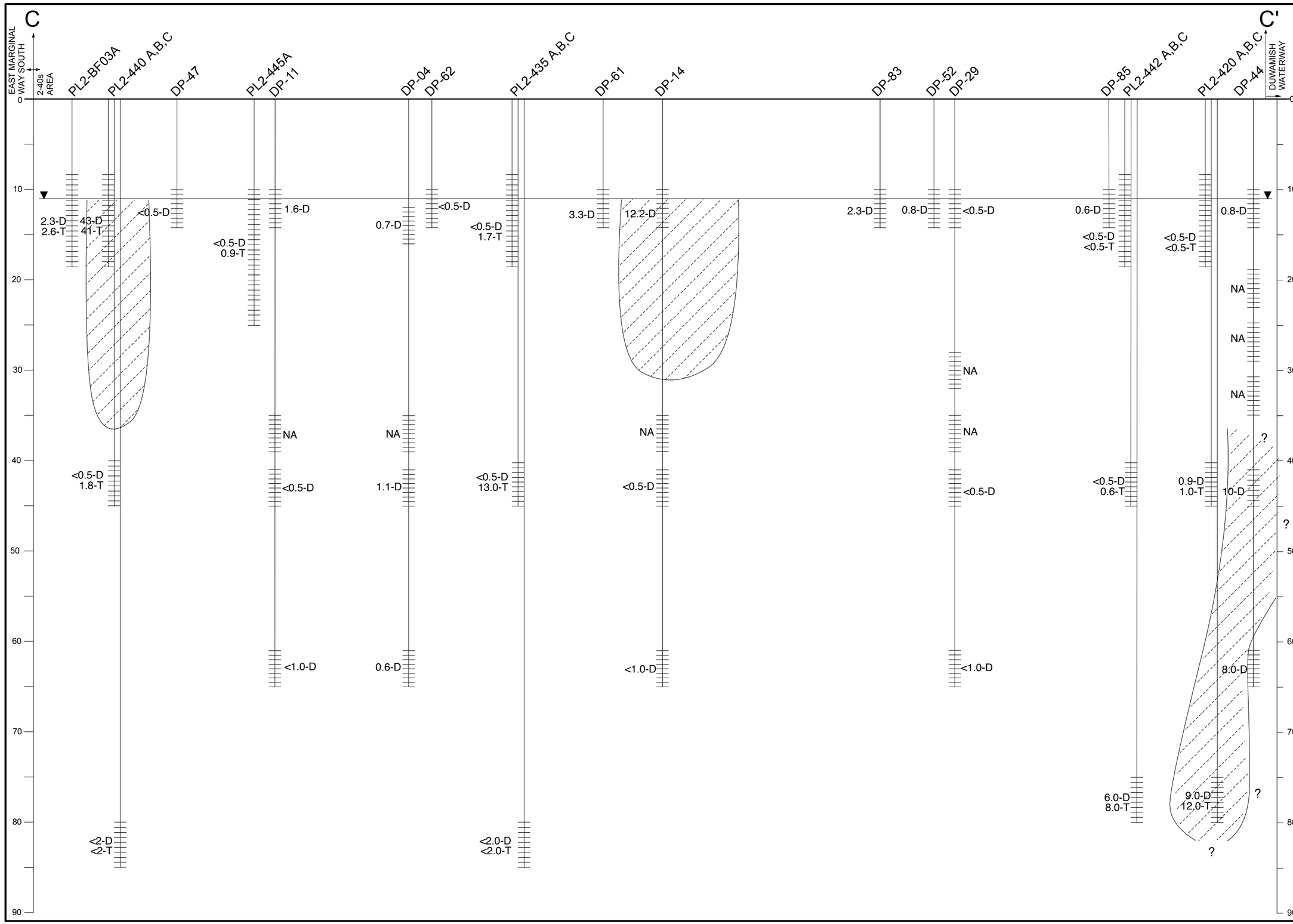

PROJECT	BOEING PLANT 2
PREPARED FOR	THE BOEING COMPANY
LOCATION	7725 EAST MARGINAL WAY SEATTLE/TUKWILA, WASHINGTON
SHEET	1 of 1
DRAWN BY	KLA
REVIEWED BY	DCK
DATE	04/23/09

ENVIRONMENTAL PARTNERS INC
295 NE Gilman Boulevard, Suite 201
Issaquah, Washington 98027

COPPER IN GROUNDWATER
2-40s AREA VERTICAL PROFILE
CROSS-SECTION C -C'
BACKGROUND LEVEL (2006): 8.0 µg/L

NOTE:
VERTICAL SCALE: 1" = 10'
HORIZONTAL SCALE: 1" = 90'

KEY:
4.0-D / 4.0-T - NUMBER BESIDE SCREENED INTERVAL INDICATES CONSTITUENT CONCENTRATION (µg/L) D = DISSOLVED T = TOTAL
<0.2 - CONSTITUENT WAS NOT DETECTED AT OR ABOVE INDICATED VALUE
NA - NOT ANALYZED
- ESTIMATED AREA ABOVE CONSTITUENT BACKGROUND LEVEL (2006)
- APPROXIMATE DEPTH TO GROUNDWATER

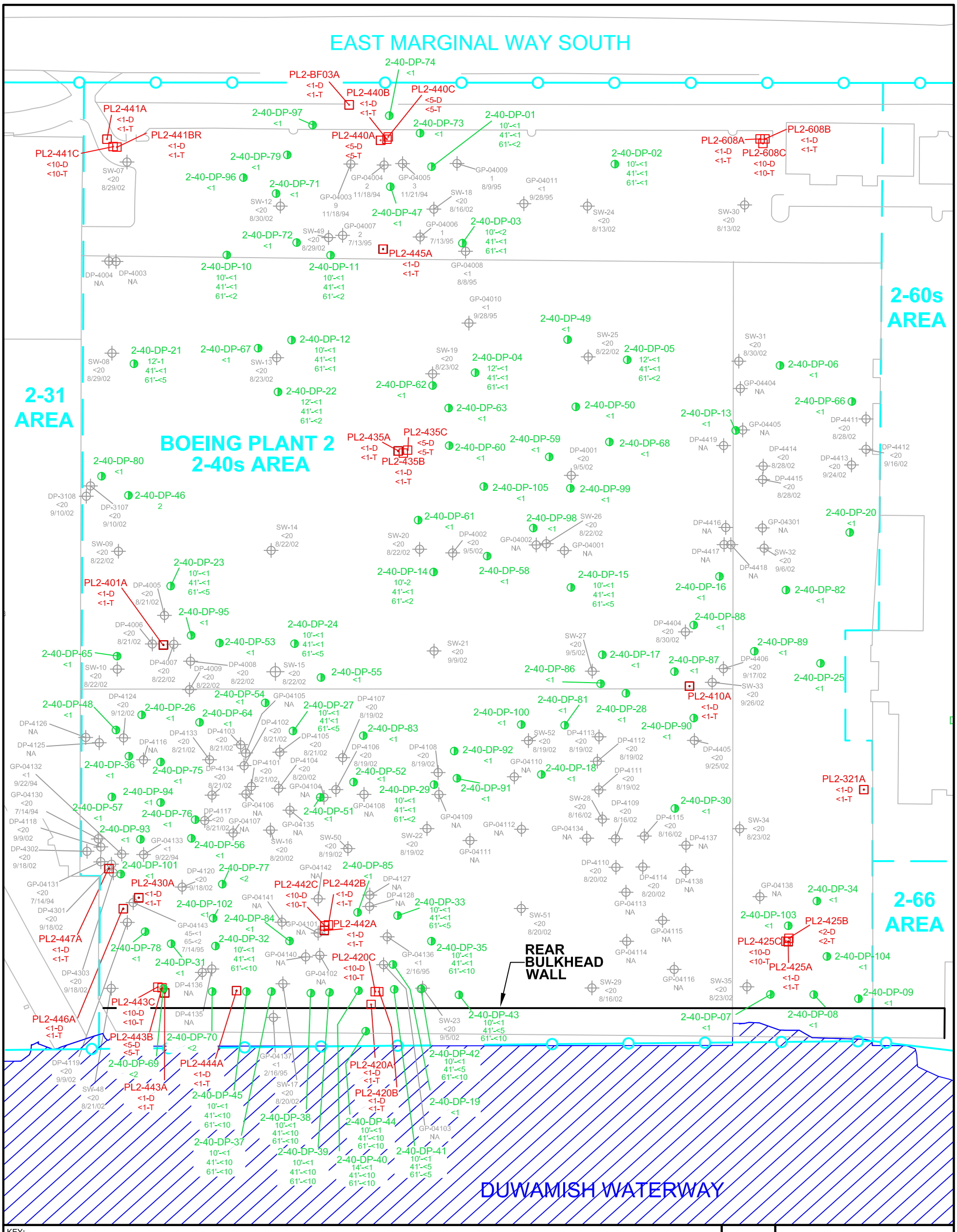

KEY:

- MONITORING WELL LOCATION
- DIRECT PUSH PROBE LOCATION
- HISTORICAL SAMPLING LOCATION
- AREA BOUNDARY
- PROPERTY BOUNDARY
- ONSITE BUILDING OR ROAD STRUCTURE
- ESTIMATED AREA OF A LEVEL GROUNDWATER ABOVE SCREENING LEVEL
- ESTIMATED AREA OF B LEVEL GROUNDWATER ABOVE SCREENING LEVEL
- ESTIMATED AREA OF C LEVEL GROUNDWATER ABOVE SCREENING LEVEL

PL2-435A — WELL DESIGNATION AND AQUIFER LEVEL
537-D — DISSOLVED CONCENTRATION IN µg/L
544-T — TOTAL CONCENTRATION IN µg/L

2-40-DP-11 — PROBE DESIGNATION
10'-2,580 — DEPTH IN FEET AND A LEVEL CONCENTRATION, IN µg/L
41'-740 — DEPTH IN FEET AND B LEVEL CONCENTRATION, IN µg/L
61'-169 — DEPTH IN FEET AND C LEVEL CONCENTRATION, IN µg/L

SW-14 — HISTORICAL SAMPLE LOCATION
581 — DISSOLVED CONCENTRATION IN µg/L
8/22/02 — SAMPLE DATE

NA NOT ANALYZED

NOTE: ALL CONCENTRATIONS SHOWN ARE FROM A LEVEL UNLESS OTHERWISE NOTED.

ALL CONCENTRATIONS ARE FOR DISSOLVED LEAD UNLESS OTHERWISE NOTED.

N

0 30' 60' 120'
SCALE: 1" = 120'

MAP PROJECTION: WASHINGTON STATE PLANE, NORTH ZONE, NAD 83.

PROJECT	BOEING PLANT 2		
PREPARED FOR	THE BOEING COMPANY		
LOCATION	7725 EAST MARGINAL WAY SEATTLE / TUKWILA, WASHINGTON		
SHEET 1 of 1	DRAWN BY ZH	REVIEWED BY DCK	DATE 05/14/09

ENVIRONMENTAL PARTNERS INC
295 NE Gilman Boulevard, Suite 201
Issaquah, Washington 98027

2-40s AREA
LEAD CONCENTRATIONS (µg/L)
LEVELS A, B & C GROUNDWATER
JUNE AND JULY 2008 SAMPLES
SCREENING LEVEL (2004): 8.1 µg/L

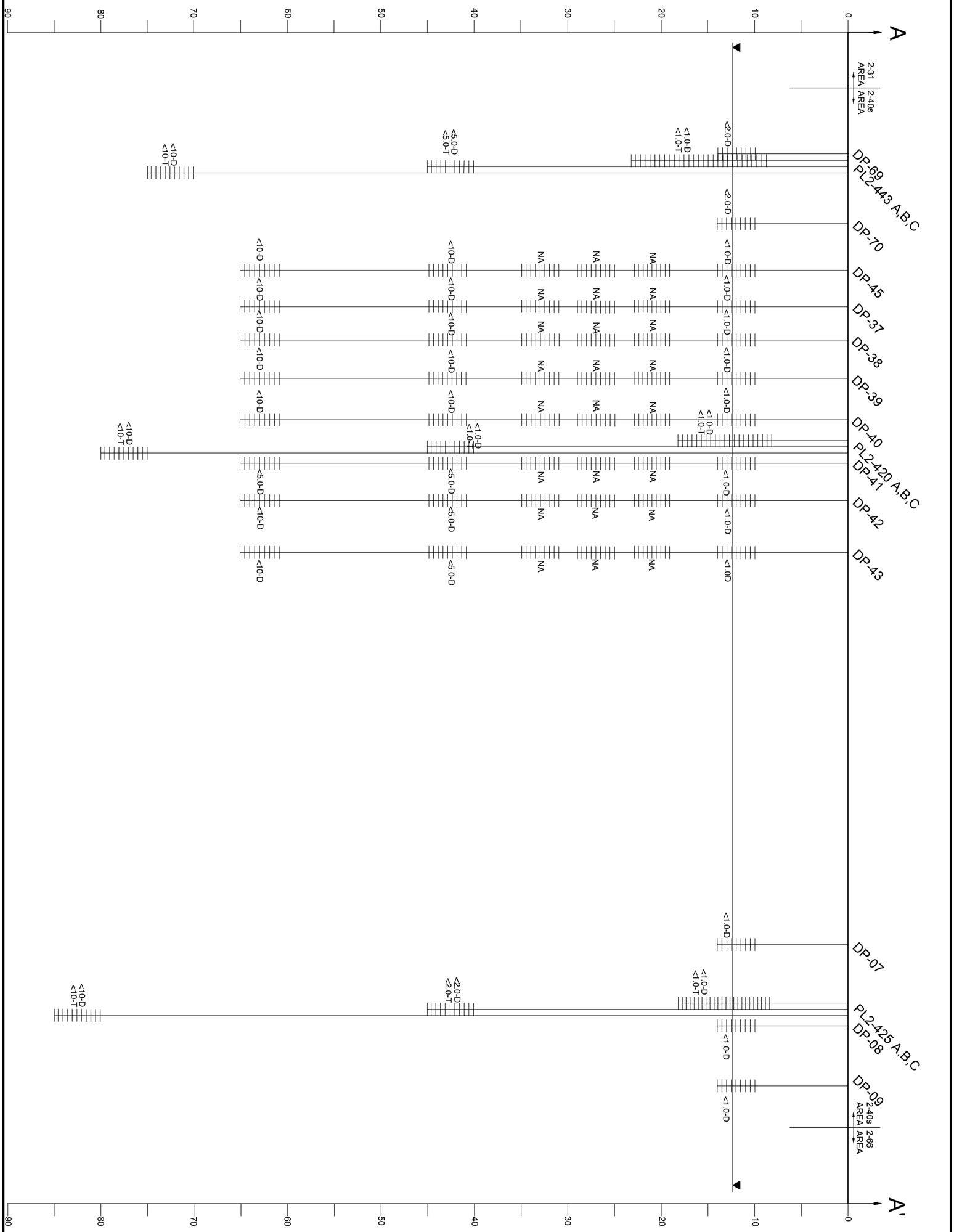

KEY:

- NUMBER BESIDE SCREENED INTERVAL INDICATES
4.0-D CONSTITUENT CONCENTRATION IN MICROGRAMS/LITER (µg/L)
4.0-T D = DISSOLVED T = TOTAL

<0.2 - CONSTITUENT WAS NOT DETECTED AT OR ABOVE INDICATED VALUE

NA - NOT ANALYZED

- ESTIMATED AREA ABOVE CONSTITUENT SCREENING LEVEL (2004)

- APPROXIMATE DEPTH TO GROUNDWATER

NOTE:
VERTICAL SCALE: 1" = 10'
HORIZONTAL SCALE: 1" = 90'

ENVIRONMENTAL PARTNERS INC
295 NE Gilman Boulevard, Suite 201
Issaquah, Washington 98027

LEAD IN GROUNDWATER
2-40s AREA VERTICAL PROFILE
CROSS-SECTION A - A'
SCREENING LEVEL (2004): 8.1 µg/L

PROJECT	BOEING PLANT 2
PREPARED FOR	THE BOEING COMPANY
LOCATION	7725 EAST MARGINAL WAY SEATTLE/TUKWILA, WASHINGTON

SHEET	DRAWN BY	REVIEWED BY	DATE
1 of 1	KLA	DCK	04/23/09

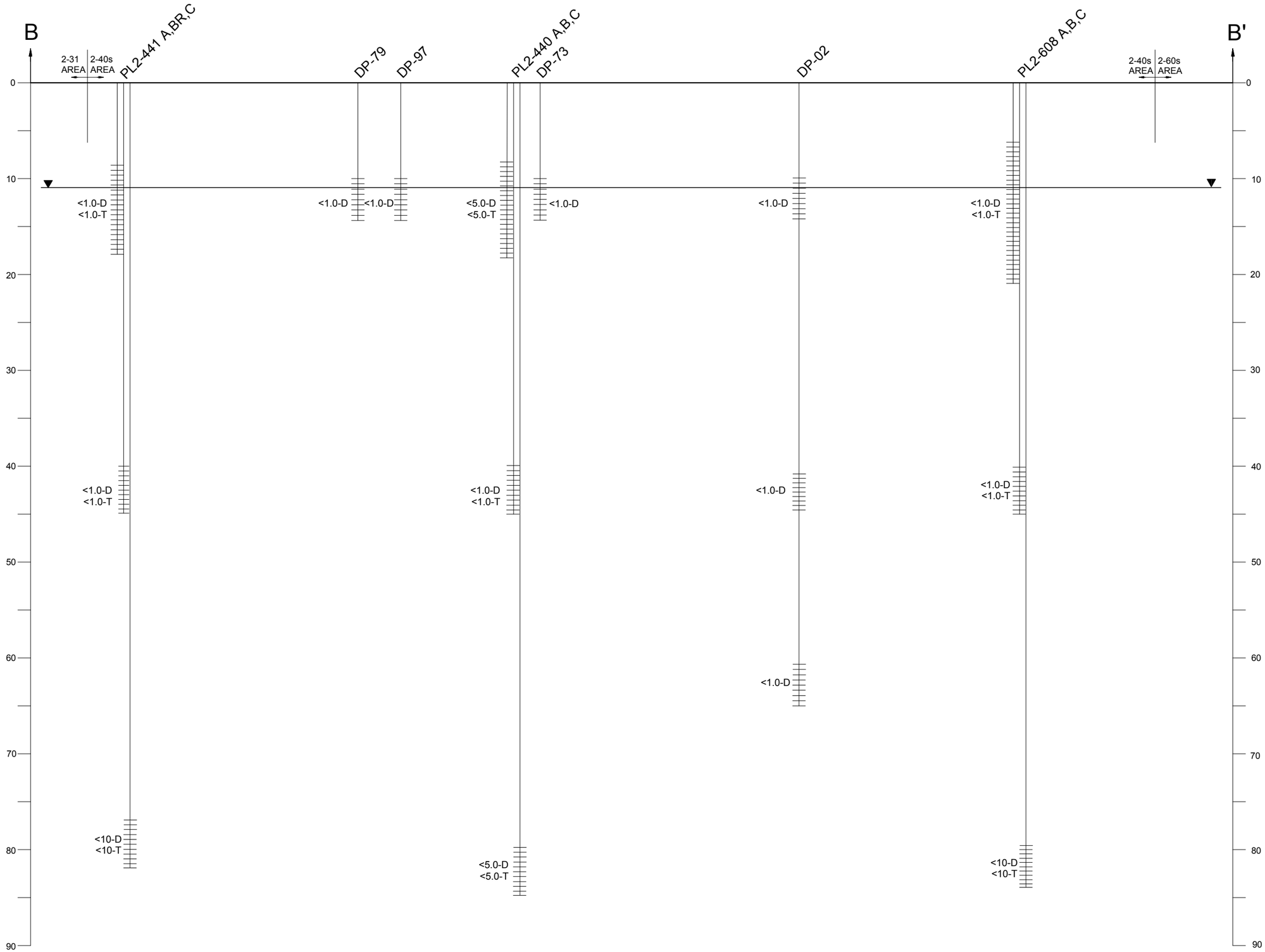

PROJECT	BOEING PLANT 2
PREPARED FOR	THE BOEING COMPANY
LOCATION	7725 EAST MARGINAL WAY SEATTLE/TUKWILA, WASHINGTON
DATE	03/02/09
DRAWN BY	KLA
REVIEWED BY	DCK
SHEET	1 of 1

ENVIRONMENTAL PARTNERS INC
295 NE Gilman Boulevard, Suite 201
Issaquah, Washington 98027

LEAD IN GROUNDWATER
2-40s AREA VERTICAL PROFILE
CROSS-SECTION B - B'
SCREENING LEVEL (2004): 8.1 µg/L

NOTE:
VERTICAL SCALE: 1" = 10'
HORIZONTAL SCALE: 1" = 90'

KEY:

4.0-D / 7.0-T - NUMBER BESIDE SCREENED INTERVAL INDICATES CONSTITUENT CONCENTRATION (µg/L)
D = DISSOLVED T = TOTAL

<0.2 - CONSTIUENT WAS NOT DETECTED AT OR ABOVE INDICATED VALUE

NA - NOT ANALYZED

- ESTIMATED AREA ABOVE CONSTITUENT SCREENING LEVEL (2004)

- APPROXIMATE DEPTH TO GROUNDWATER

KEY:

4.0-D / 4.0-T - NUMBER BESIDE SCREENED INTERVAL INDICATES CONSTITUENT CONCENTRATION (µg/L)
D = DISSOLVED T = TOTAL

<0.2 - CONSTITUENT WAS NOT DETECTED AT OR ABOVE INDICATED VALUE

NA - NOT ANALYZED

- ESTIMATED AREA ABOVE CONSTITUENT SCREENING LEVEL (2004)

- APPROXIMATE DEPTH TO GROUNDWATER

NOTE:
VERTICAL SCALE: 1" = 10'
HORIZONTAL SCALE: 1" = 90'

PROJECT	BOEING PLANT 2
PREPARED FOR	THE BOEING COMPANY
LOCATION	7725 EAST MARGINAL WAY SEATTLE/TUKWILA, WASHINGTON
SHEET	1 of 1
DRAWN BY	KLA
REVIEWED BY	DCK
DATE	04/23/09

ENVIRONMENTAL PARTNERS INC
295 NE Gilman Boulevard, Suite 201
Issaquah, Washington 98027

LEAD IN GROUNDWATER
2-40s AREA VERTICAL PROFILE
CROSS-SECTION C -C'
SCREENING LEVEL (2004): 8.1 µg/L

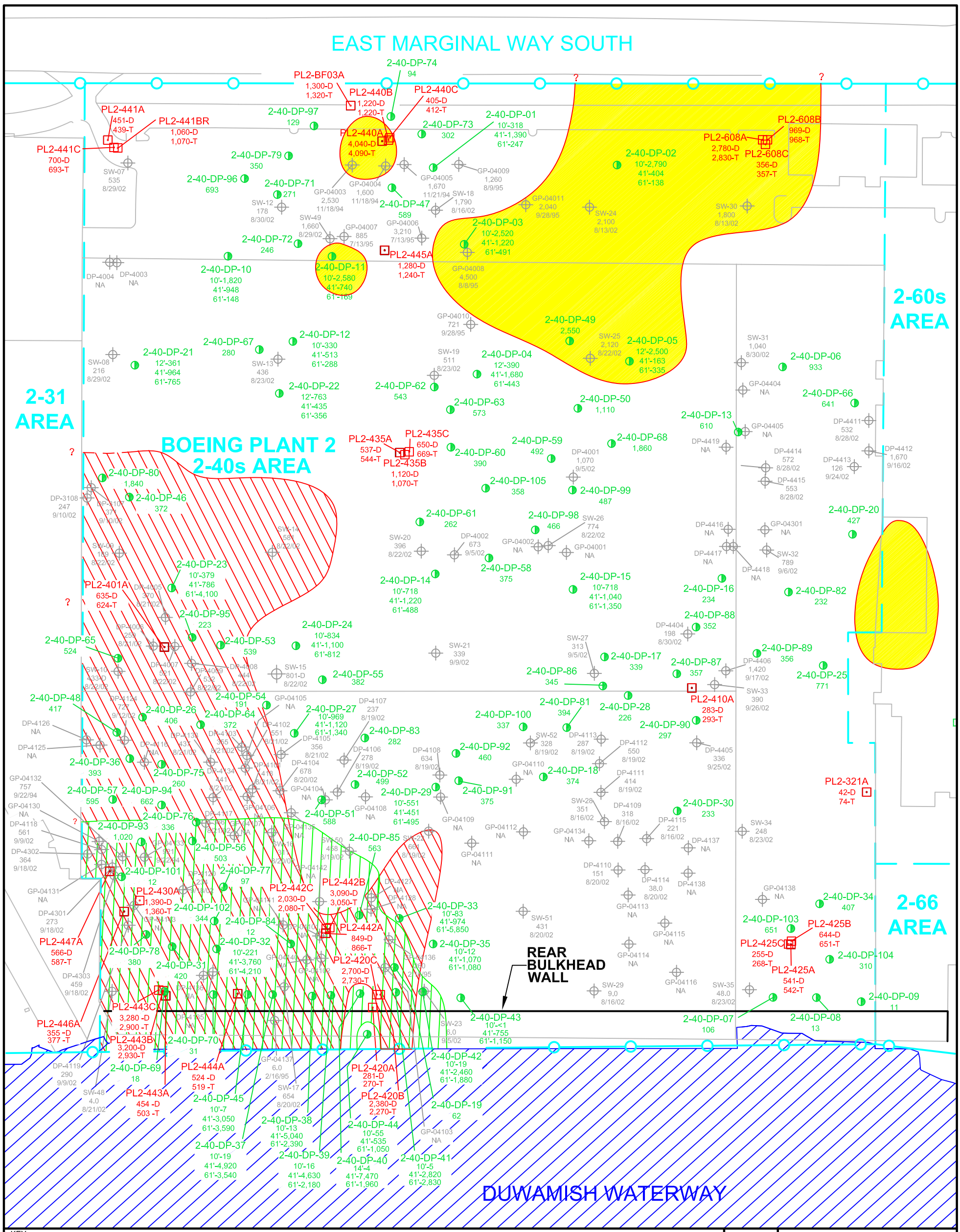

KEY:

- MONITORING WELL LOCATION
- DIRECT PUSH PROBE LOCATION
- HISTORICAL SAMPLING LOCATION
- AREA BOUNDARY
- PROPERTY BOUNDARY
- ONSITE BUILDING OR ROAD STRUCTURE
- ESTIMATED AREA OF A LEVEL GROUNDWATER ABOVE BACKGROUND LEVEL
- ESTIMATED AREA OF B LEVEL GROUNDWATER ABOVE BACKGROUND LEVEL
- ESTIMATED AREA OF C LEVEL GROUNDWATER ABOVE BACKGROUND LEVEL

PL2-435A — WELL DESIGNATION AND AQUIFER LEVEL
537-D — DISSOLVED CONCENTRATION IN µg/L
544-T — TOTAL CONCENTRATION IN µg/L

2-40-DP-11 — PROBE DESIGNATION
10'-2,580 — DEPTH IN FEET AND A LEVEL CONCENTRATION, IN µg/L
41'-740 — DEPTH IN FEET AND B LEVEL CONCENTRATION, IN µg/L
61'-169 — DEPTH IN FEET AND C LEVEL CONCENTRATION, IN µg/L

SW-14 — HISTORICAL SAMPLE LOCATION
581 — DISSOLVED CONCENTRATION IN µg/L
8/22/02 — SAMPLE DATE

NA NOT ANALYZED

NOTE: ALL CONCENTRATIONS SHOWN ARE FROM A LEVEL UNLESS OTHERWISE NOTED.

ALL CONCENTRATIONS ARE FOR DISSOLVED MANGANESE UNLESS OTHERWISE NOTED.

0 30' 60' 120'
SCALE: 1" = 120'

MAP PROJECTION: WASHINGTON STATE PLANE, NORTH ZONE, NAD 83.

PROJECT	BOEING PLANT 2
PREPARED FOR	THE BOEING COMPANY
LOCATION	7725 EAST MARGINAL WAY SEATTLE / TUKWILA, WASHINGTON

SHEET	DRAWN BY	REVIEWED BY	DATE
1 of 1	MMH	DCK	05/15/09

ENVIRONMENTAL PARTNERS INC
295 NE Gilman Boulevard, Suite 201
Issaquah, Washington 98027

2-40s AREA
MANGANESE CONCENTRATIONS (µg/L)
LEVELS A, B & C GROUNDWATER
JUNE AND JULY 2008 SAMPLES
BACKGROUND LEVEL (2006): 2,000 µg/L

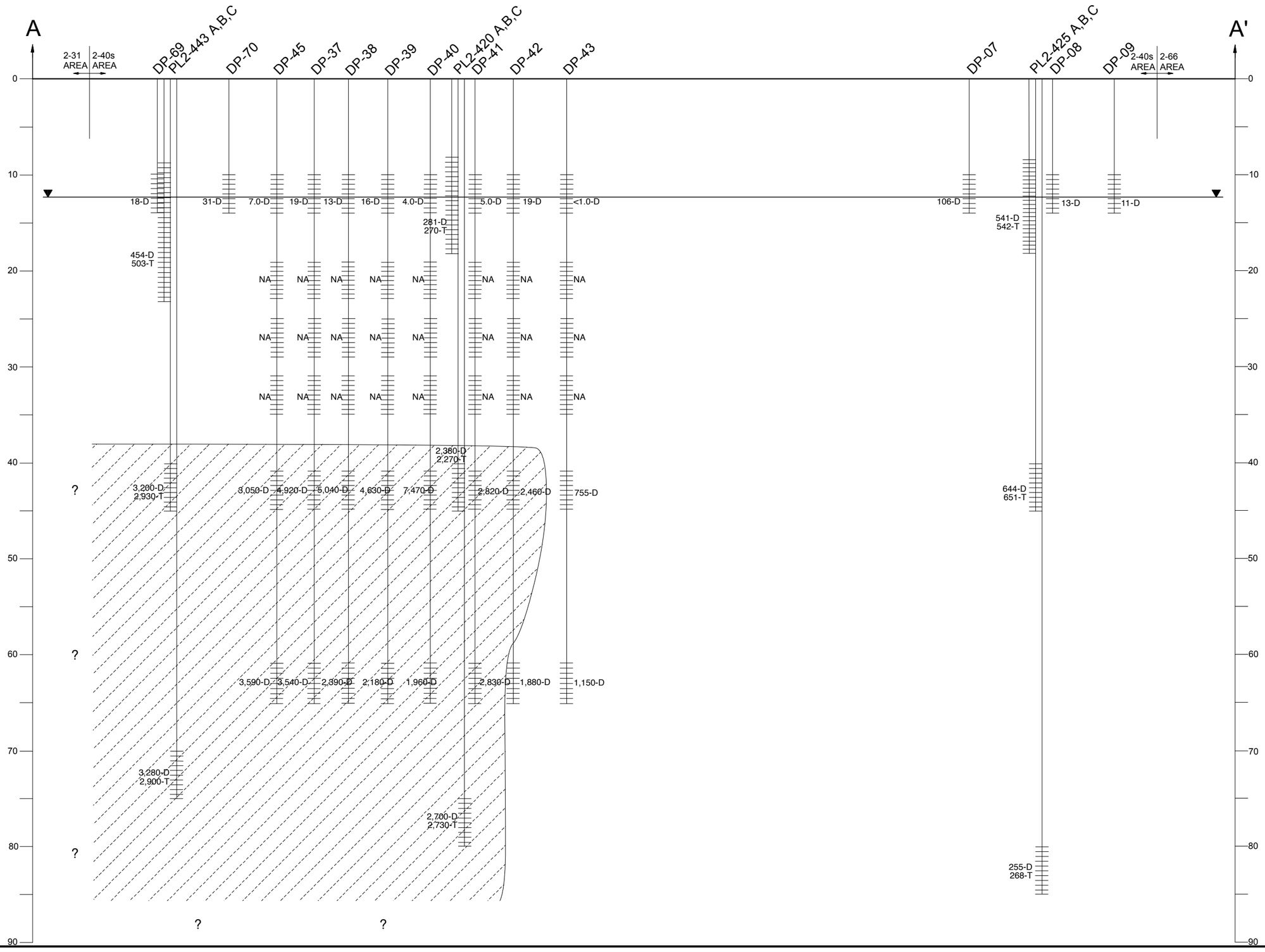

PROJECT	BOEING PLANT 2
PREPARED FOR	THE BOEING COMPANY
LOCATION	7725 EAST MARGINAL WAY SEATTLE/TUKWILA, WASHINGTON
SHEET 1 of 1	DRAWN BY KLA / REVIEWED BY DCK / DATE 05/01/09

ENVIRONMENTAL PARTNERS INC
295 NE Gilman Boulevard, Suite 201
Issaquah, Washington 98027

MANGANESE IN GROUNDWATER
2-40s AREA VERTICAL PROFILE
CROSS-SECTION A - A'
BACKGROUND LEVEL (2006): 2,000 µg/L

NOTE:
VERTICAL SCALE: 1" = 10'
HORIZONTAL SCALE: 1" = 90'

KEY:

4.0-D / 4.0-T - NUMBER BESIDE SCREENED INTERVAL INDICATES CONSTITUENT CONCENTRATION (µg/L)
D = DISSOLVED T = TOTAL

<0.2 - CONSTITUENT WAS NOT DETECTED AT OR ABOVE INDICATED VALUE

NA - CONSTITUENT WAS NOT ANALYZED AT THIS LOCATION

- ESTIMATED AREA ABOVE CONSTITUENT BACKGROUND LEVEL (2006)

- APPROXIMATE WATER TABLE DEPTH

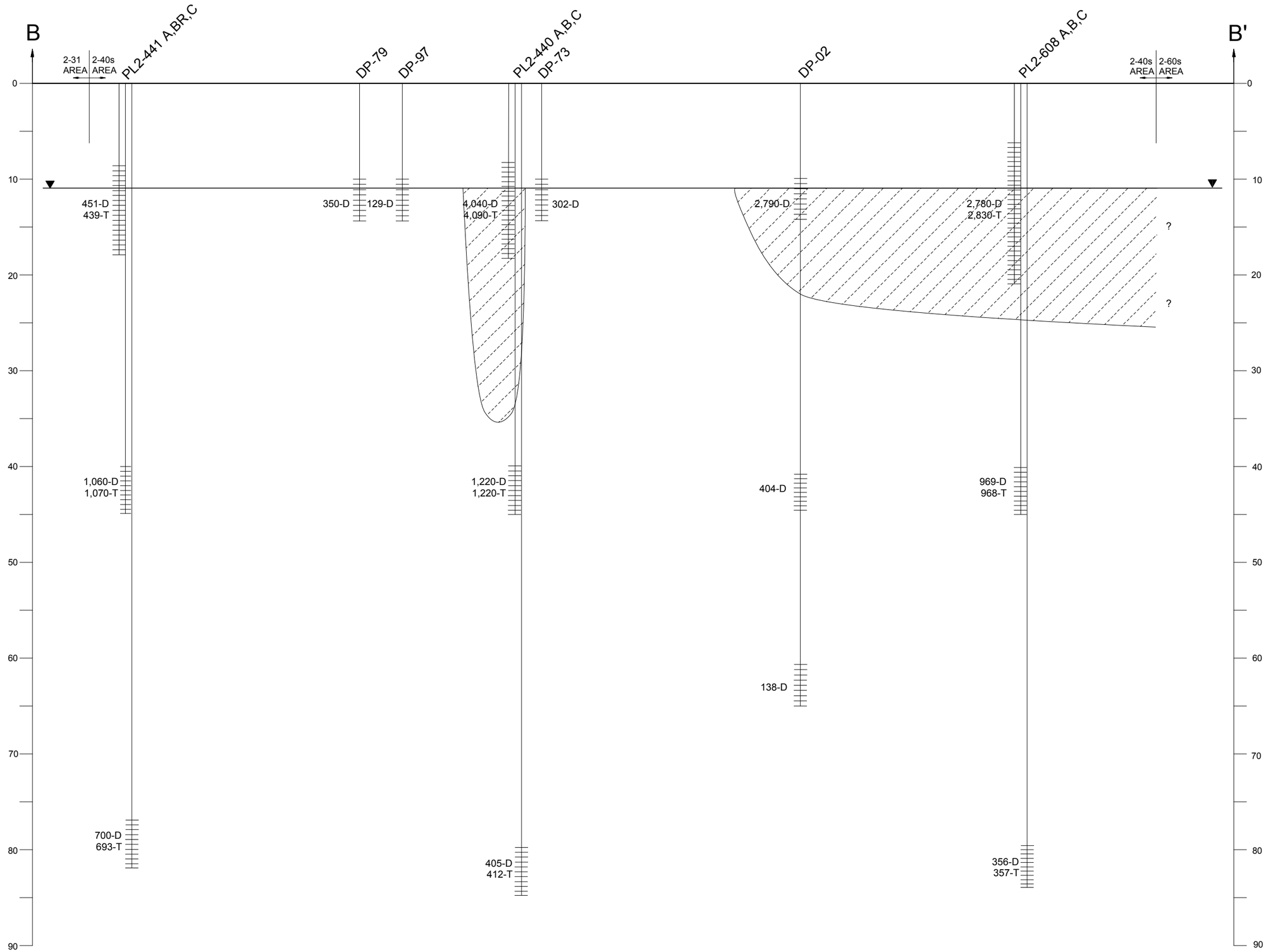

PROJECT	BOEING PLANT 2
PREPARED FOR	THE BOEING COMPANY
LOCATION	7725 EAST MARGINAL WAY SEATTLE/TUKWILA, WASHINGTON
SHEET	1 of 1
DRAWN BY	KLA
REVIEWED BY	DCK
DATE	04/24/09

ENVIRONMENTAL PARTNERS INC
295 NE Gilman Boulevard, Suite 201
Issaquah, Washington 98027

MANGANESE IN GROUNDWATER
2-40s AREA VERTICAL PROFILE
CROSS-SECTION B - B'
BACKGROUND LEVEL (2006): 2,000 µg/L

NOTE:
VERTICAL SCALE: 1" = 10'
HORIZONTAL SCALE: 1" = 90'

KEY:

4.0-D / 7.0-T - NUMBER BESIDE SCREENED INTERVAL INDICATES CONSTITUENT CONCENTRATION (µg/L)
D = DISSOLVED T = TOTAL

<0.2 - CONSTIUENT WAS NOT DETECTED AT OR ABOVE INDICATED VALUE

NA -NOT ANALYZED

- ESTIMATED AREA ABOVE CONSTITUENT BACKGROUND LEVEL (2006)

- APPROXIMATE DEPTH TO GROUNDWATER

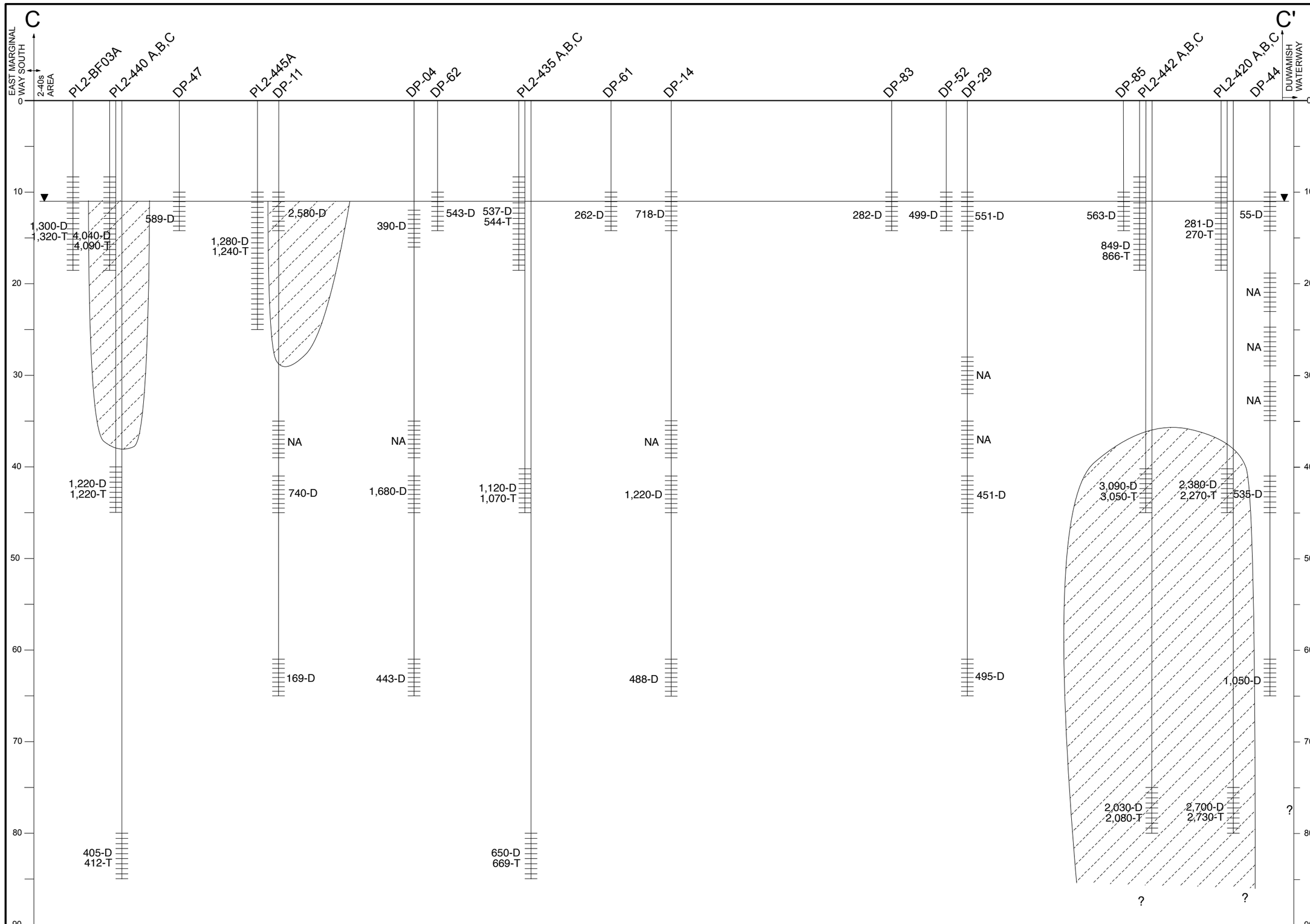

PROJECT	BOEING PLANT 2
PREPARED FOR	THE BOEING COMPANY
LOCATION	7725 EAST MARGINAL WAY SEATTLE/TUKWILA, WASHINGTON
SHEET	1 of 1
DRAWN BY	KLA
REVIEWED BY	DCK
DATE	04/23/09

ENVIRONMENTAL PARTNERS INC
295 NE Gilman Boulevard, Suite 201
Issaquah, Washington 98027

MANGANESE IN GROUNDWATER
2-40s AREA VERTICAL PROFILE
CROSS-SECTION C -C'
BACKGROUND LEVEL (2006): 2,000 µg/L

NOTE:
VERTICAL SCALE: 1" = 10'
HORIZONTAL SCALE: 1" = 90'

KEY:
4.0-D - NUMBER BESIDE SCREENED INTERVAL INDICATES CONSTITUENT CONCENTRATION (µg/L)
4.0-T D = DISSOLVED T = TOTAL
<0.2 - CONSTITUENT WAS NOT DETECTED AT OR ABOVE INDICATED VALUE
NA - NOT ANALYZED
- ESTIMATED AREA ABOVE CONSTITUENT BACKGROUND LEVEL (2006)
- APPROXIMATE DEPTH TO GROUNDWATER

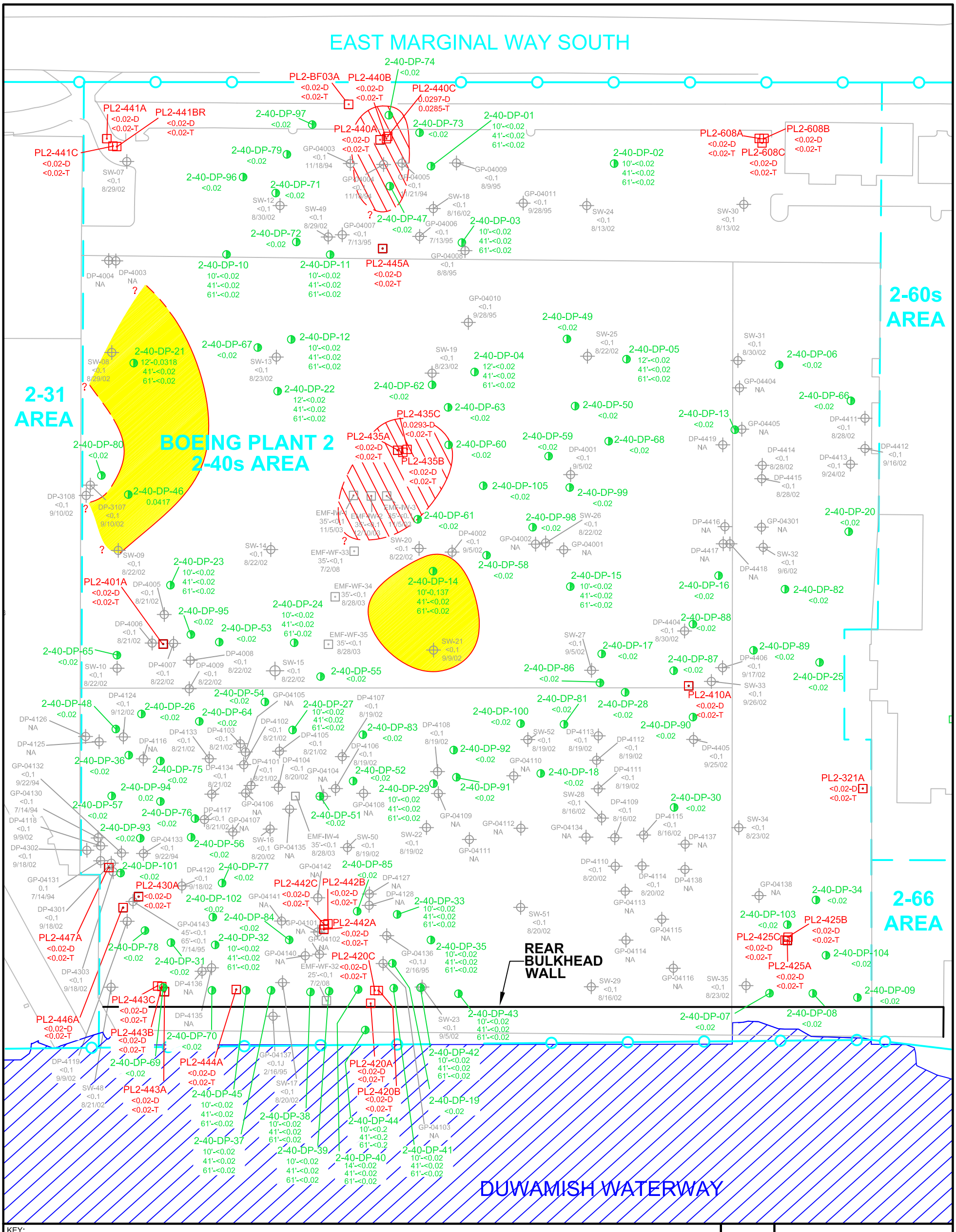

KEY:

- MONITORING WELL LOCATION
- DIRECT PUSH PROBE LOCATION
- HISTORICAL SAMPLING LOCATION
- AREA BOUNDARY
- PROPERTY BOUNDARY
- ONSITE BUILDING OR ROAD STRUCTURE
- ESTIMATED AREA OF A LEVEL GROUNDWATER ABOVE SCREENING LEVEL
- ESTIMATED AREA OF B LEVEL GROUNDWATER ABOVE SCREENING LEVEL
- ESTIMATED AREA OF C LEVEL GROUNDWATER ABOVE SCREENING LEVEL

N

0 30' 60' 120'
SCALE: 1" = 120'

MAP PROJECTION: WASHINGTON STATE PLANE, NORTH ZONE, NAD 83.

PL2-435A — WELL DESIGNATION AND AQUIFER LEVEL
537-D — DISSOLVED CONCENTRATION IN µg/L
544-T — TOTAL CONCENTRATION IN µg/L

2-40-DP-11 — PROBE DESIGNATION
10'-2,580 — DEPTH IN FEET AND A LEVEL CONCENTRATION, IN µg/L
41'-740 — DEPTH IN FEET AND B LEVEL CONCENTRATION, IN µg/L
61'-169 — DEPTH IN FEET AND C LEVEL CONCENTRATION, IN µg/L

SW-14 — HISTORICAL SAMPLE LOCATION
581 — DISSOLVED CONCENTRATION IN µg/L
8/22/02 — SAMPLE DATE

NA NOT ANALYZED

NOTE: ALL CONCENTRATIONS SHOWN ARE FROM A LEVEL UNLESS OTHERWISE NOTED.

ALL CONCENTRATIONS ARE FOR DISSOLVED MERCURY UNLESS OTHERWISE NOTED.

PROJECT	BOEING PLANT 2		
PREPARED FOR	THE BOEING COMPANY		
LOCATION	7725 EAST MARGINAL WAY SEATTLE / TUKWILA, WASHINGTON		
SHEET 1 of 1	DRAWN BY ZH	REVIEWED BY DCK	DATE 05/14/09

ENVIRONMENTAL PARTNERS INC
295 NE Gilman Boulevard, Suite 201
Issaquah, Washington 98027

2-40s AREA
MERCURY CONCENTRATIONS (µg/L)
LEVELS A, B & C GROUNDWATER
JUNE AND JULY 2008 SAMPLES
SCREENING LEVEL (2004): 0.025 µg/L

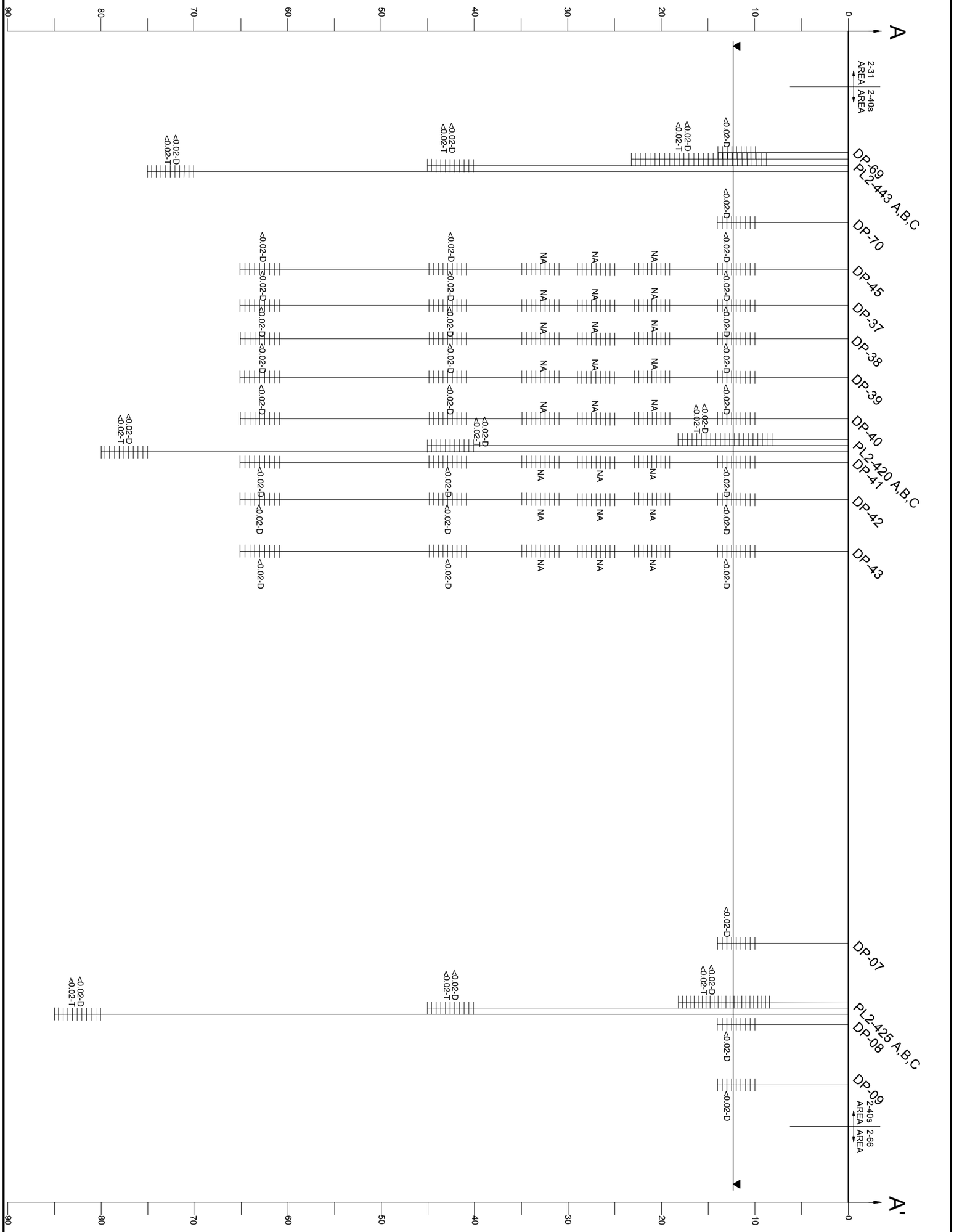

KEY:

4.0-D / 4.0-T - NUMBER BESIDE SCREENED INTERVAL INDICATES CONSTITUENT CONCENTRATION (µg/L)
D = DISSOLVED T = TOTAL

<0.2 - CONSTITUENT WAS NOT DETECTED AT OR ABOVE INDICATED VALUE

NA - NOT ANALYZED

- ESTIMATED AREA ABOVE CONSTITUENT SCREENING LEVEL (2004)

▼ - APPROXIMATE DEPTH TO GROUNDWATER

NOTE:
VERTICAL SCALE: 1" = 10'
HORIZONTAL SCALE: 1" = 90'

ENVIRONMENTAL PARTNERS INC
295 NE Gilman Boulevard, Suite 201
Issaquah, Washington 98027

MERCURY IN GROUNDWATER
2-40s AREA VERTICAL PROFILE
CROSS-SECTION A - A'
SCREENING LEVEL (2004): 0.025 µg/L

PROJECT	BOEING PLANT 2
PREPARED FOR	THE BOEING COMPANY
LOCATION	7725 EAST MARGINAL WAY SEATTLE/TUKWILA, WASHINGTON

SHEET	DRAWN BY	REVIEWED BY	DATE
1 of 1	KLA	DCK	05/01/09

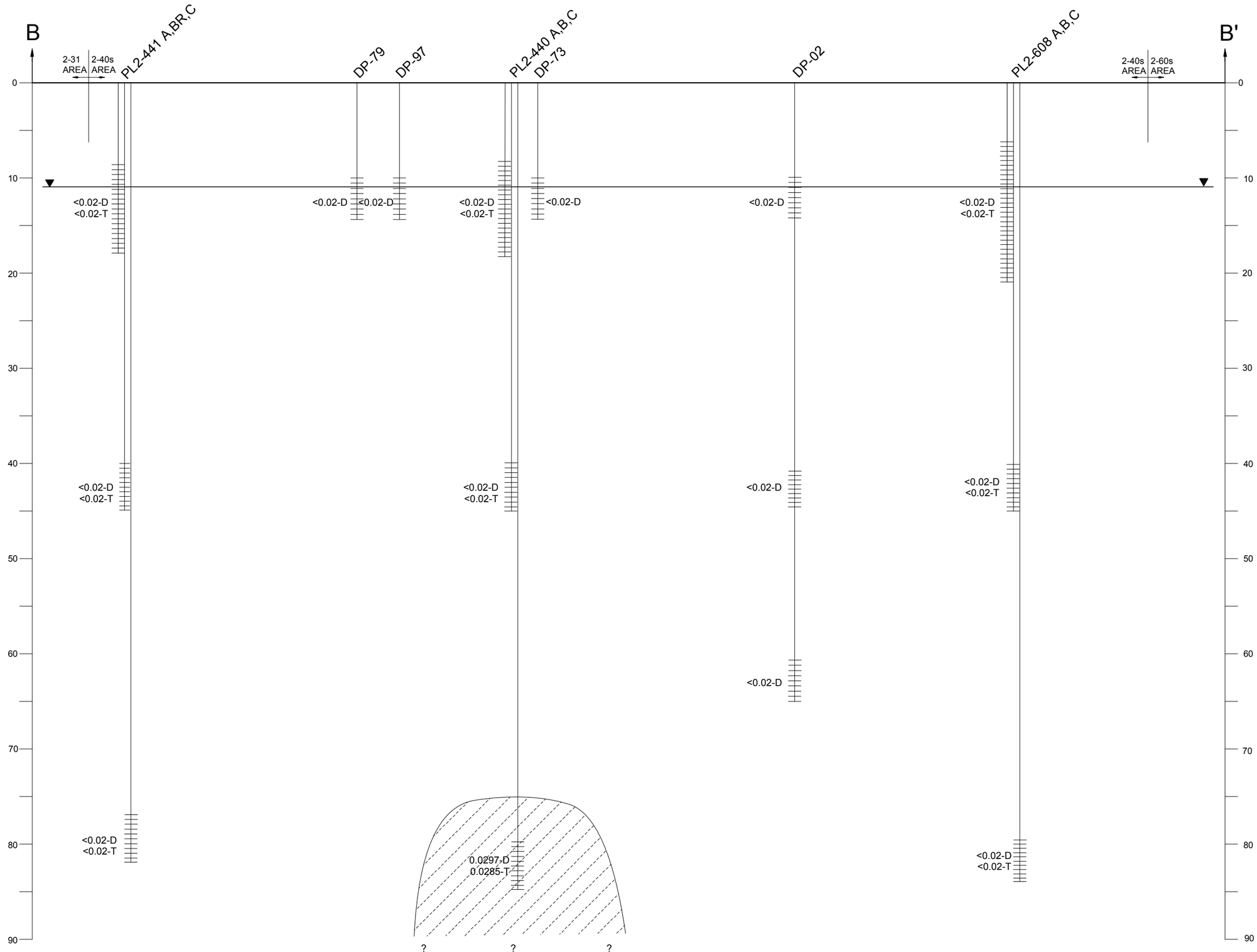

NOTE:
VERTICAL SCALE: 1" = 10'
HORIZONTAL SCALE: 1" = 90'

KEY:

4.0-D / 7.0-T - NUMBER BESIDE SCREENED INTERVAL INDICATES CONSTITUENT CONCENTRATION (µg/L)
D = DISSOLVED T = TOTAL

<0.2 - CONSTIUENT WAS NOT DETECTED AT OR ABOVE INDICATED VALUE

NA - NOT ANALYZED

- ESTIMATED AREA ABOVE CONSTITUENT SCREENING LEVEL (2004)

- APPROXIMATE DEPTH TO GROUNDWATER

PROJECT	BOEING PLANT 2
PREPARED FOR	THE BOEING COMPANY
LOCATION	7725 EAST MARGINAL WAY SEATTLE/TUKWILA, WASHINGTON
SHEET	1 of 1
DRAWN BY	KLA
REVIEWED BY	DCK
DATE	04/22/09

ENVIRONMENTAL PARTNERS INC
295 NE Gilman Boulevard, Suite 201
Issaquah, Washington 98027

MERCURY IN GROUNDWATER
2-40s AREA VERTICAL PROFILE
CROSS-SECTION B - B'
SCREENING LEVEL (2004): 0.025 µg/L

PROJECT	BOEING PLANT 2
PREPARED FOR	THE BOEING COMPANY
LOCATION	7725 EAST MARGINAL WAY SEATTLE/TUKWILA, WASHINGTON
DATE	04/28/09
REVIEWED BY	DCK
DRAWN BY	KLA
SHEET	1 of 1

ENVIRONMENTAL PARTNERS INC
295 NE Gilman Boulevard, Suite 201
Issaquah, Washington 98027

MERCURY IN GROUNDWATER
2-40s AREA VERTICAL PROFILE
CROSS-SECTION C -C'
SCREENING LEVEL (2004): 0.025 µg/L

NOTE:
VERTICAL SCALE: 1" = 10'
HORIZONTAL SCALE: 1" = 90'

KEY:
4.0-D / 4.0-T - NUMBER BESIDE SCREENED INTERVAL INDICATES CONSTITUENT CONCENTRATION (µg/L)
D = DISSOLVED T = TOTAL
<0.2 - CONSTITUENT WAS NOT DETECTED AT OR ABOVE INDICATED VALUE
NA - NOT ANALYZED
- ESTIMATED AREA ABOVE CONSTITUENT SCREENING LEVEL (2004)
- APPROXIMATE DEPTH TO GROUNDWATER

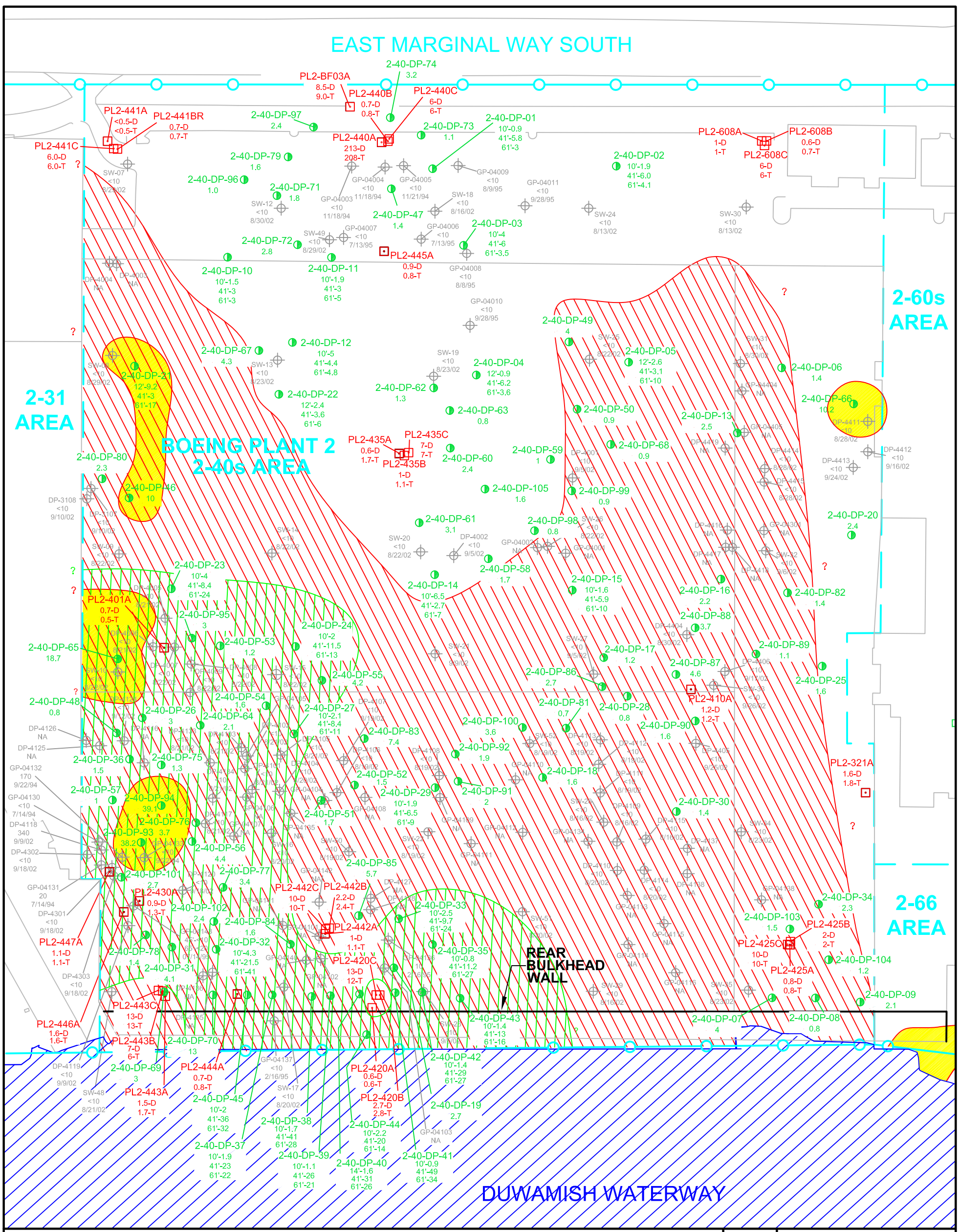

KEY:

- MONITORING WELL LOCATION
- DIRECT PUSH PROBE LOCATION
- HISTORICAL SAMPLING LOCATION
- AREA BOUNDARY
- PROPERTY BOUNDARY
- ONSITE BUILDING OR ROAD STRUCTURE
- ESTIMATED AREA OF A LEVEL GROUNDWATER ABOVE SCREENING LEVEL
- ESTIMATED AREA OF B LEVEL GROUNDWATER ABOVE SCREENING LEVEL
- ESTIMATED AREA OF C LEVEL GROUNDWATER ABOVE SCREENING LEVEL

PL2-435A — WELL DESIGNATION AND AQUIFER LEVEL
537-D — DISSOLVED CONCENTRATION IN µg/L
544-T — TOTAL CONCENTRATION IN µg/L

2-40-DP-11 — PROBE DESIGNATION
10'-2,580 — DEPTH IN FEET AND A LEVEL CONCENTRATION, IN µg/L
41'-740 — DEPTH IN FEET AND B LEVEL CONCENTRATION, IN µg/L
61'-169 — DEPTH IN FEET AND C LEVEL CONCENTRATION, IN µg/L

SW-14 — HISTORICAL SAMPLE LOCATION
581 — DISSOLVED CONCENTRATION IN µg/L
8/22/02 — SAMPLE DATE

NA NOT ANALYZED

NOTE: ALL CONCENTRATIONS SHOWN ARE FROM A LEVEL UNLESS OTHERWISE NOTED.

ALL CONCENTRATIONS ARE FOR DISSOLVED NICKEL UNLESS OTHERWISE NOTED.

N

0 30' 60' 120'
SCALE: 1" = 120'

MAP PROJECTION: WASHINGTON STATE PLANE, NORTH ZONE, NAD 83.

PROJECT	BOEING PLANT 2
PREPARED FOR	THE BOEING COMPANY
LOCATION	7725 EAST MARGINAL WAY SEATTLE / TUKWILA, WASHINGTON

SHEET	DRAWN BY	REVIEWED BY	DATE
1 of 1	MMH	DCK	05/14/09

ENVIRONMENTAL PARTNERS INC
295 NE Gilman Boulevard, Suite 201
Issaquah, Washington 98027

2-40s AREA
NICKEL CONCENTRATIONS (µg/L)
LEVELS A, B & C GROUNDWATER
JUNE AND JULY 2008 SAMPLES
SCREENING LEVEL (2004): 8.2 µg/L

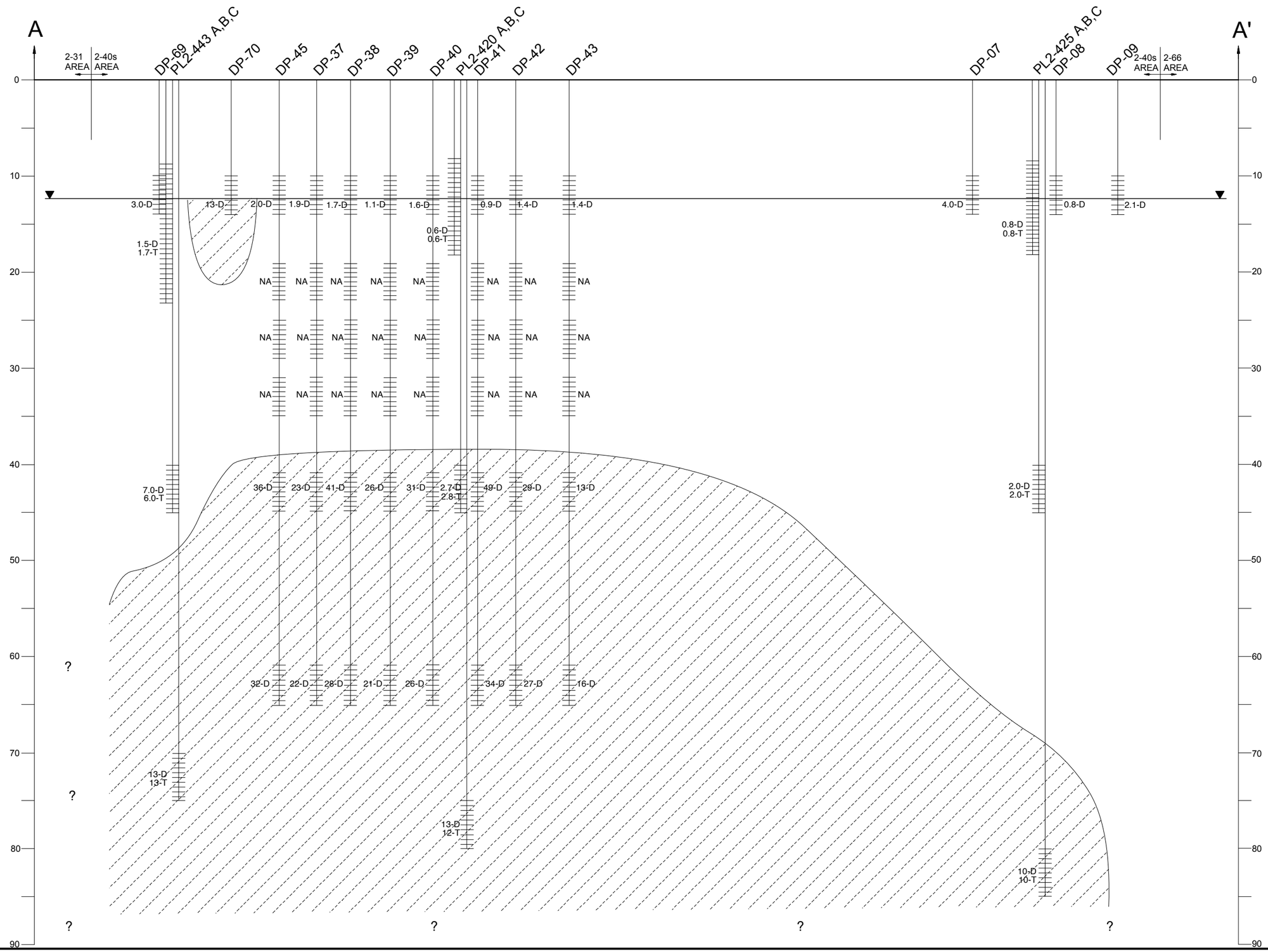

PROJECT	BOEING PLANT 2
PREPARED FOR	THE BOEING COMPANY
LOCATION	7725 EAST MARGINAL WAY SEATTLE/TUKWILA, WASHINGTON
SHEET	1 of 1
DRAWN BY	KLA
REVIEWED BY	DCK
DATE	05/01/09

ENVIRONMENTAL PARTNERS INC

295 NE Gilman Boulevard, Suite 201
Issaquah, Washington 98027

NICKEL IN GROUNDWATER
2-40s AREA VERTICAL PROFILE
CROSS-SECTION A - A'
SCREENING LEVEL (2004): 8.2 µg/L

NOTE:
VERTICAL SCALE: 1" = 10'
HORIZONTAL SCALE: 1" = 90'

KEY:

4.0-D / 4.0-T - NUMBER BESIDE SCREENED INTERVAL INDICATES CONSTITUENT CONCENTRATION (µg/L)
D = DISSOLVED T = TOTAL

<0.2 - CONSTITUENT WAS NOT DETECTED AT OR ABOVE INDICATED VALUE

NA - NOT ANALYZED

- ESTIMATED AREA ABOVE CONSTITUENT SCREENING LEVEL (2004)

- APPROXIMATE DEPTH TO GROUNDWATER

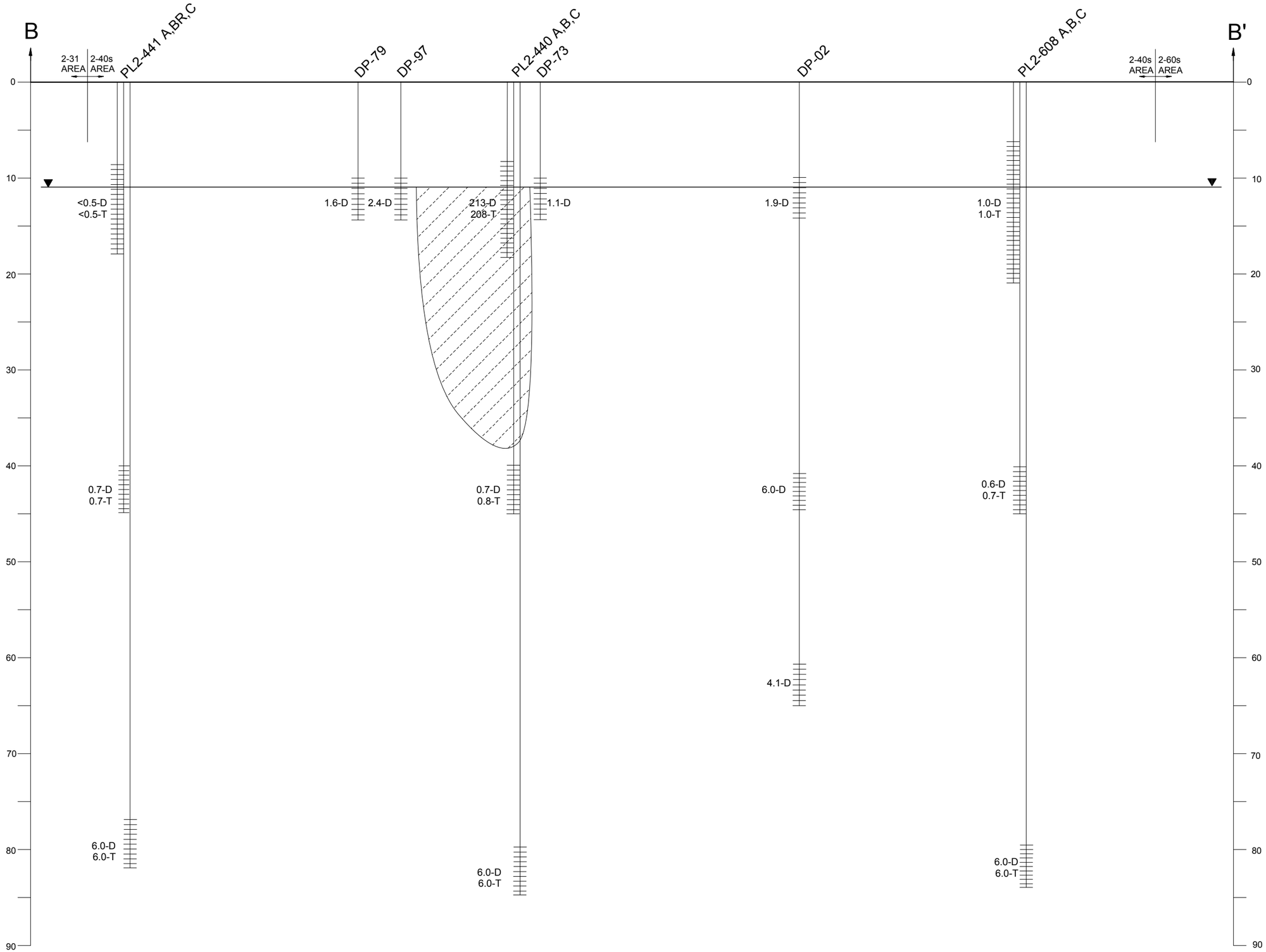

KEY:

4.0-D
7.0-T
- NUMBER BESIDE SCREENED INTERVAL INDICATES CONSTITUENT CONCENTRATION (µg/L)
D = DISSOLVED T = TOTAL

<0.2 - CONSTIUENT WAS NOT DETECTED AT OR ABOVE INDICATED VALUE

NA - NOT ANALYZED

- ESTIMATED AREA ABOVE CONSTITUENT SCREENING LEVEL (2004)

- APPROXIMATE DEPTH TO GROUNDWATER

NOTE:
VERTICAL SCALE: 1" = 10'
HORIZONTAL SCALE: 1" = 90'

ENVIRONMENTAL PARTNERS INC
295 NE Gilman Boulevard, Suite 201
Issaquah, Washington 98027

NICKEL IN GROUNDWATER
2-40s AREA VERTICAL PROFILE
CROSS-SECTION B - B'
SCREENING LEVEL (2004): 8.2 µg/L

PROJECT	BOEING PLANT 2
PREPARED FOR	THE BOEING COMPANY
LOCATION	7725 EAST MARGINAL WAY SEATTLE/TUKWILA, WASHINGTON
SHEET	1 of 1
DRAWN BY	KLA
REVIEWED BY	DCK
DATE	05/01/09

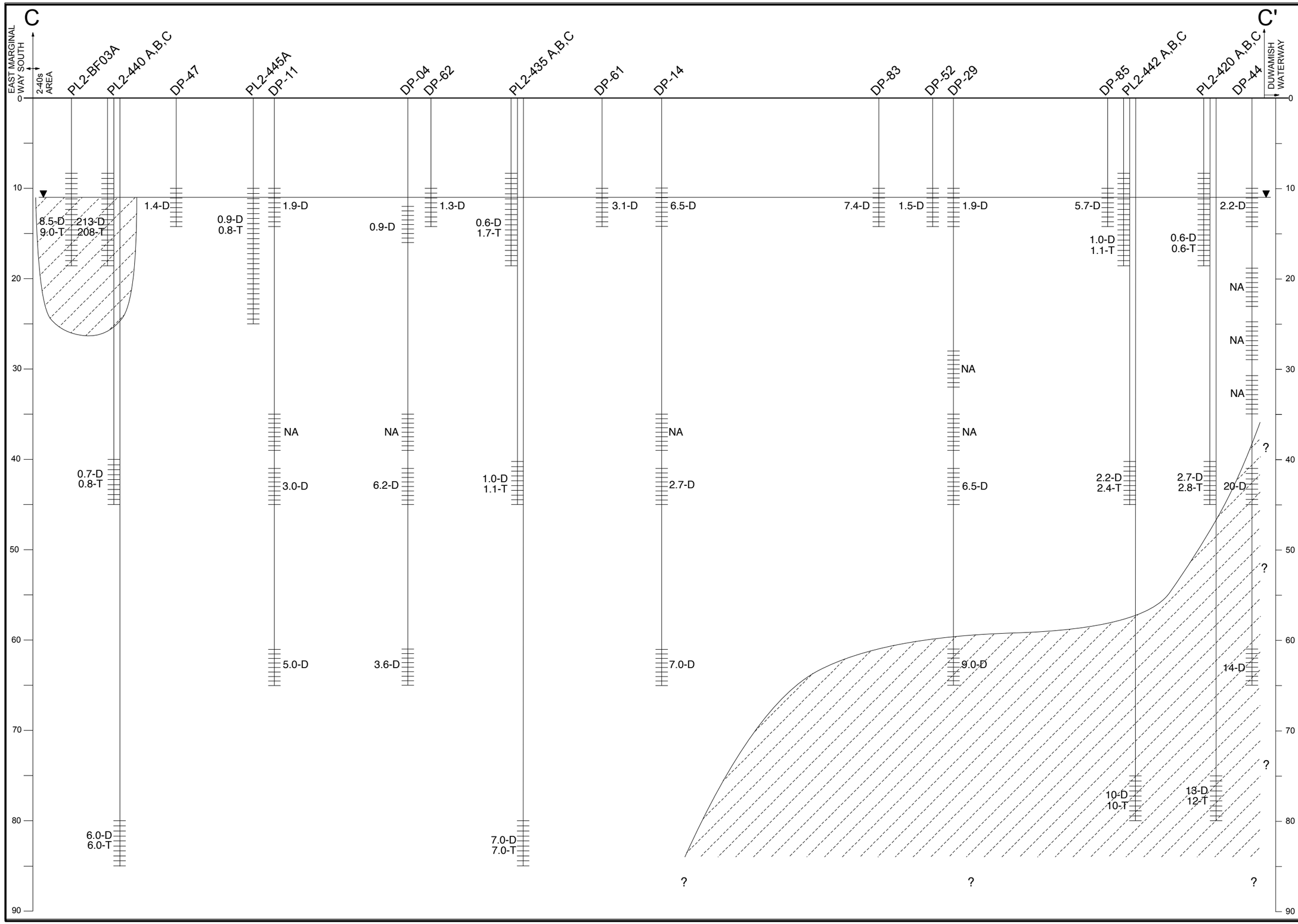

PROJECT	BOEING PLANT 2
PREPARED FOR	THE BOEING COMPANY
LOCATION	7725 EAST MARGINAL WAY SEATTLE/TUKWILA, WASHINGTON
SHEET	1 of 1
DRAWN BY	KLA
REVIEWED BY	DCK
DATE	05/01/09

ENVIRONMENTAL PARTNERS INC
295 NE Gilman Boulevard, Suite 201
Issaquah, Washington 98027

NICKEL IN GROUNDWATER
2-40s AREA VERTICAL PROFILE
CROSS-SECTION C -C'
SCREENING LEVEL (2004): 8.2 µg/L

NOTE:
VERTICAL SCALE: 1" = 10'
HORIZONTAL SCALE: 1" = 90'

KEY:

4.0-D / 4.0-T - NUMBER BESIDE SCREENED INTERVAL INDICATES CONSTITUENT CONCENTRATION (µg/L)
D = DISSOLVED T = TOTAL

<0.2 - CONSTITUENT WAS NOT DETECTED AT OR ABOVE INDICATED VALUE

NA - NOT ANALYZED

- ESTIMATED AREA ABOVE CONSTITUENT SCREENING LEVEL (2004)

- APPROXIMATE DEPTH TO GROUNDWATER

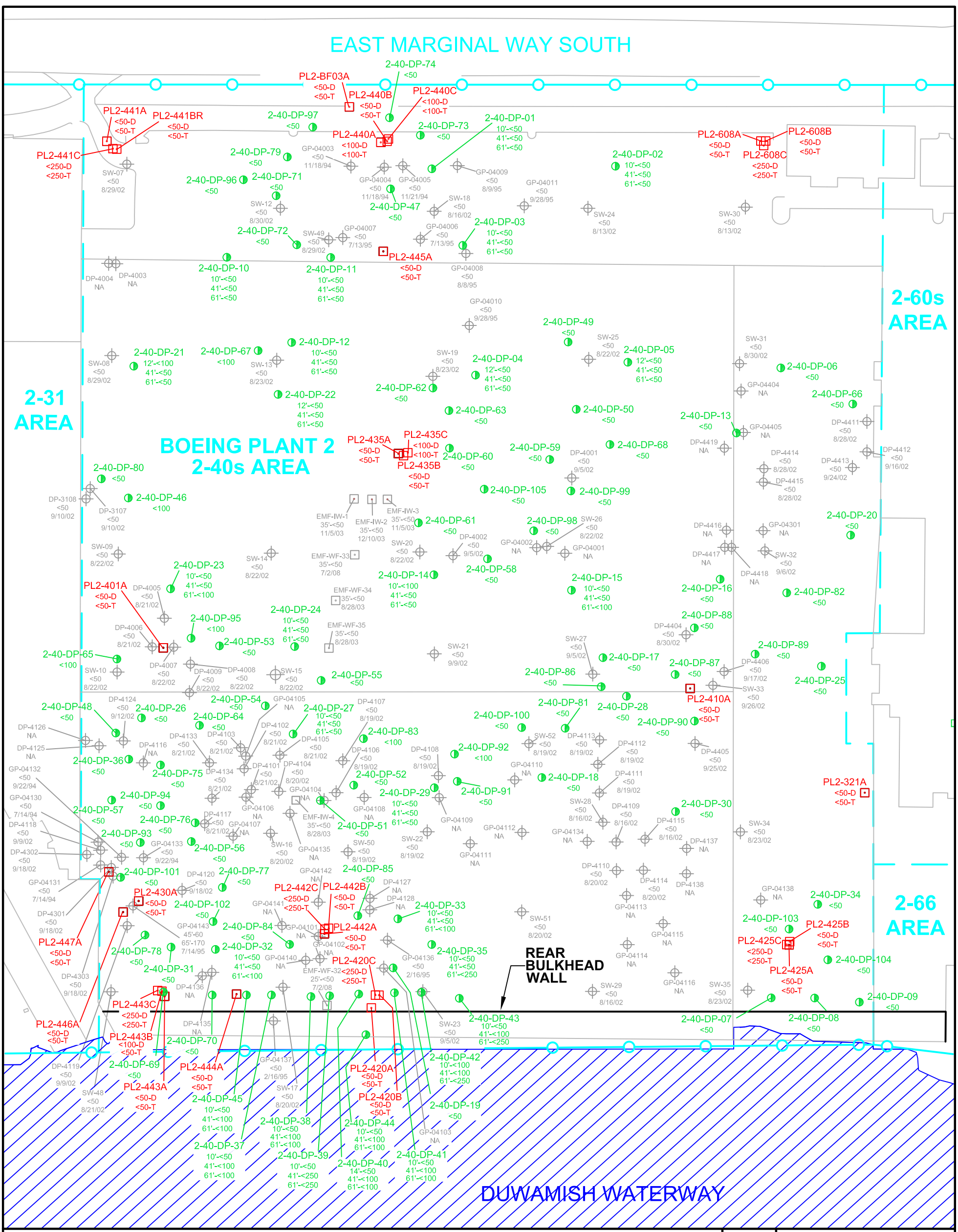

KEY:

- MONITORING WELL LOCATION
- DIRECT PUSH PROBE LOCATION
- HISTORICAL SAMPLING LOCATION
- AREA BOUNDARY
- PROPERTY BOUNDARY
- ONSITE BUILDING OR ROAD STRUCTURE
- ESTIMATED AREA OF A LEVEL GROUNDWATER ABOVE SCREENING LEVEL
- ESTIMATED AREA OF B LEVEL GROUNDWATER ABOVE SCREENING LEVEL
- ESTIMATED AREA OF C LEVEL GROUNDWATER ABOVE SCREENING LEVEL

PL2-435A — WELL DESIGNATION AND AQUIFER LEVEL
537-D — DISSOLVED CONCENTRATION IN µg/L
544-T — TOTAL CONCENTRATION IN µg/L

2-40-DP-11 — PROBE DESIGNATION
10'-2,580 — DEPTH IN FEET AND A LEVEL CONCENTRATION, IN µg/L
41'-740 — DEPTH IN FEET AND B LEVEL CONCENTRATION, IN µg/L
61'-169 — DEPTH IN FEET AND C LEVEL CONCENTRATION, IN µg/L

SW-14 — HISTORICAL SAMPLE LOCATION
581 — DISSOLVED CONCENTRATION IN µg/L
8/22/02 — SAMPLE DATE

NA NOT ANALYZED

NOTE: ALL CONCENTRATIONS SHOWN ARE FROM A LEVEL UNLESS OTHERWISE NOTED.

ALL CONCENTRATIONS ARE FOR DISSOLVED SELENIUM UNLESS OTHERWISE NOTED.

0 30' 60' 120'
SCALE: 1" = 120'

MAP PROJECTION: WASHINGTON STATE PLANE, NORTH ZONE, NAD 83.

PROJECT	BOEING PLANT 2
PREPARED FOR	THE BOEING COMPANY
LOCATION	7725 EAST MARGINAL WAY SEATTLE / TUKWILA, WASHINGTON

SHEET	DRAWN BY	REVIEWED BY	DATE
1 of 1	MMH	DCK	05/14/09

ENVIRONMENTAL PARTNERS INC
295 NE Gilman Boulevard, Suite 201
Issaquah, Washington 98027

2-40s AREA
SELENIUM CONCENTRATIONS (µg/L)
LEVELS A, B & C GROUNDWATER
JUNE AND JULY 2008 SAMPLES
SCREENING LEVEL (2004): 71 µg/L

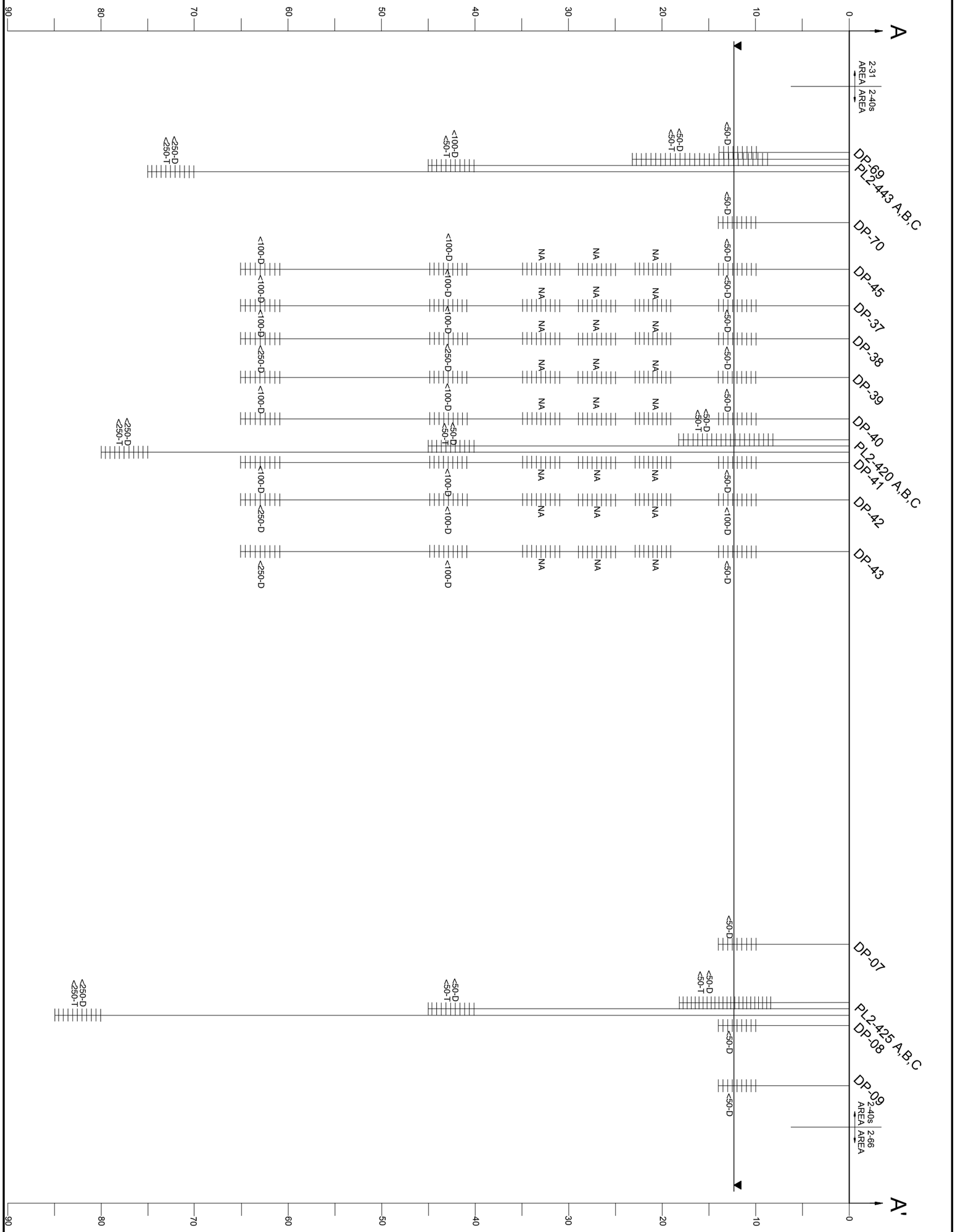

KEY:

4.0-D / 4.0-T - NUMBER BESIDE SCREENED INTERVAL INDICATES CONSTITUENT CONCENTRATION (µg/L)
D = DISSOLVED T = TOTAL

<0.2 - CONSTITUENT WAS NOT DETECTED AT OR ABOVE INDICATED VALUE

NA - NOT ANALYZED

- ESTIMATED AREA ABOVE CONSTITUENT SCREENING LEVEL (2004)

▼ - APPROXIMATE DEPTH TO GROUNDWATER

NOTE:
VERTICAL SCALE: 1" = 10'
HORIZONTAL SCALE: 1" = 90'

ENVIRONMENTAL PARTNERS INC
295 NE Gilman Boulevard, Suite 201
Issaquah, Washington 98027

SELENIUM IN GROUNDWATER
2-40s AREA VERTICAL PROFILE
CROSS-SECTION A - A'
SCREENING LEVEL (2004): 71.0 µg/L

PROJECT	BOEING PLANT 2
PREPARED FOR	THE BOEING COMPANY
LOCATION	7725 EAST MARGINAL WAY SEATTLE/TUKWILA, WASHINGTON

SHEET	DRAWN BY	REVIEWED BY	DATE
1 of 1	KLA	DCK	04/23/09

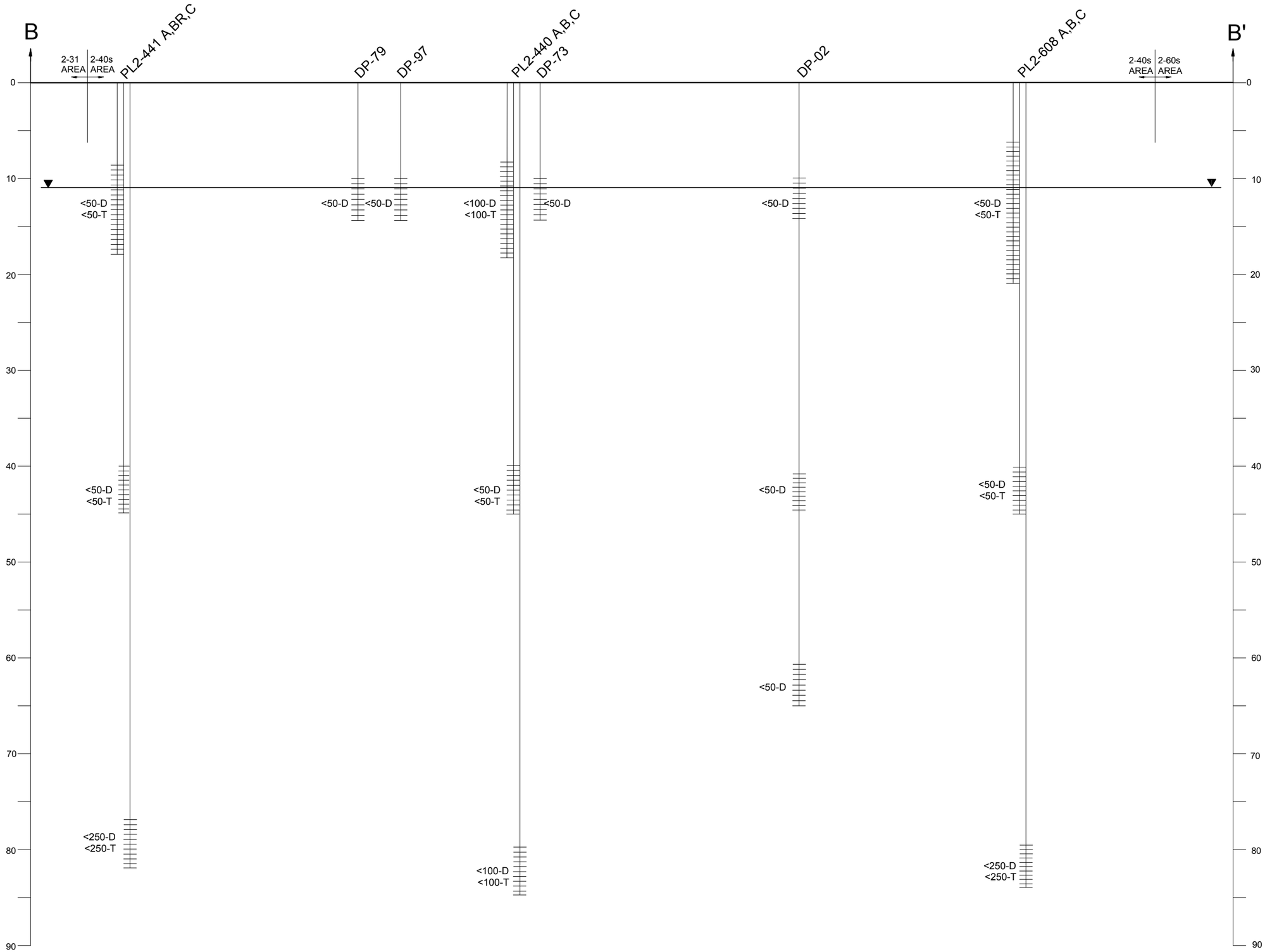

KEY:

4.0-D / 7.0-T - NUMBER BESIDE SCREENED INTERVAL INDICATES CONSTITUENT CONCENTRATION (µg/L)
D = DISSOLVED T = TOTAL

<0.2 - CONSTIUENT WAS NOT DETECTED AT OR ABOVE INDICATED VALUE

NA - NOT ANALYZED

- ESTIMATED AREA ABOVE CONSTITUENT SCREENING LEVEL (2004)

- APPROXIMATE DEPTH TO GROUNDWATER

NOTE:
VERTICAL SCALE: 1" = 10'
HORIZONTAL SCALE: 1" = 90'

ENVIRONMENTAL PARTNERS INC
295 NE Gilman Boulevard, Suite 201
Issaquah, Washington 98027

SELENIUM IN GROUNDWATER
2-40s AREA VERTICAL PROFILE
CROSS-SECTION B - B'
SCREENING LEVEL (2004): 71.0 µg/L

PROJECT	BOEING PLANT 2
PREPARED FOR	THE BOEING COMPANY
LOCATION	7725 EAST MARGINAL WAY SEATTLE/TUKWILA, WASHINGTON
SHEET	1 of 1
DRAWN BY	KLA
REVIEWED BY	DCK
DATE	04/28/09

PROJECT	BOEING PLANT 2
PREPARED FOR	THE BOEING COMPANY
LOCATION	7725 EAST MARGINAL WAY SEATTLE/TUKWILA, WASHINGTON
SHEET	1 of 1
DRAWN BY	KLA
REVIEWED BY	DCK
DATE	04/23/09

ENVIRONMENTAL PARTNERS INC
295 NE Gilman Boulevard, Suite 201
Issaquah, Washington 98027

SELENIUM IN GROUNDWATER
2-40s AREA VERTICAL PROFILE
CROSS-SECTION C - C'
SCREENING LEVEL (2004): 71.0 µg/L

NOTE:
VERTICAL SCALE: 1" = 10'
HORIZONTAL SCALE: 1" = 90'

KEY:
4.0-D / 7.0-T - NUMBER BESIDE SCREENED INTERVAL INDICATES CONSTITUENT CONCENTRATION (µg/L)
D = DISSOLVED T = TOTAL
<0.2 - CONSTITUENT WAS NOT DETECTED AT OR ABOVE INDICATED VALUE
NA - NOT ANALYZED
- ESTIMATED AREA ABOVE CONSTITUENT SCREENING LEVEL (2004)
- APPROXIMATE DEPTH TO GROUNDWATER

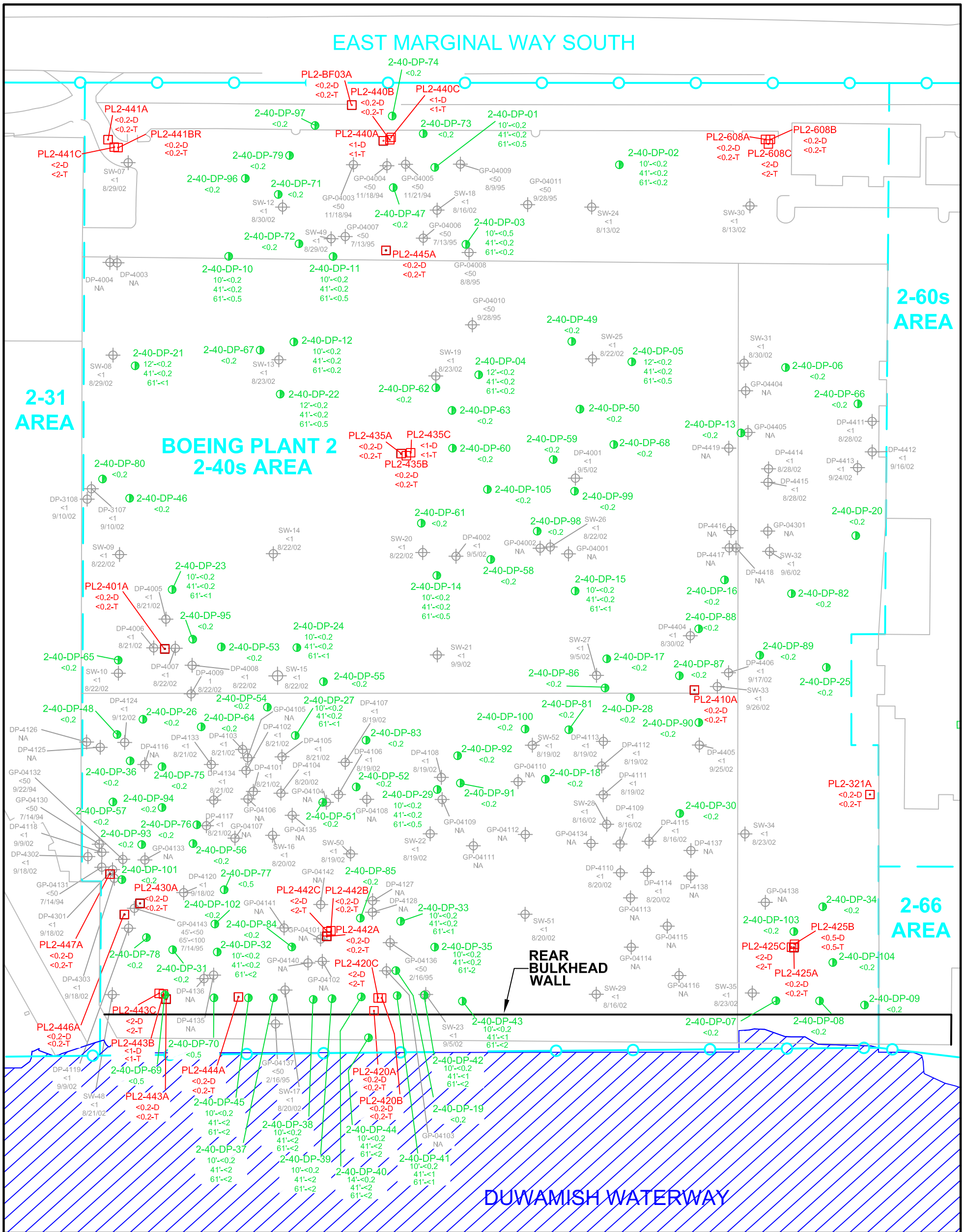

KEY:

- MONITORING WELL LOCATION
- DIRECT PUSH PROBE LOCATION
- HISTORICAL SAMPLING LOCATION
- AREA BOUNDARY
- PROPERTY BOUNDARY
- ONSITE BUILDING OR ROAD STRUCTURE
- ESTIMATED AREA OF A LEVEL GROUNDWATER ABOVE SCREENING LEVEL
- ESTIMATED AREA OF B LEVEL GROUNDWATER ABOVE SCREENING LEVEL
- ESTIMATED AREA OF C LEVEL GROUNDWATER ABOVE SCREENING LEVEL

PL2-435A — WELL DESIGNATION AND AQUIFER LEVEL
537-D — DISSOLVED CONCENTRATION IN µg/L
544-T — TOTAL CONCENTRATION IN µg/L

2-40-DP-11 — PROBE DESIGNATION
10'-2,580 — DEPTH IN FEET AND A LEVEL CONCENTRATION, IN µg/L
41'-740 — DEPTH IN FEET AND B LEVEL CONCENTRATION, IN µg/L
61'-169 — DEPTH IN FEET AND C LEVEL CONCENTRATION, IN µg/L

SW-14 — HISTORICAL SAMPLE LOCATION
581 — DISSOLVED CONCENTRATION IN µg/L
8/22/02 — SAMPLE DATE

NA NOT ANALYZED

NOTE: ALL CONCENTRATIONS SHOWN ARE FROM A LEVEL UNLESS OTHERWISE NOTED.

ALL CONCENTRATIONS ARE FOR DISSOLVED THALLIUM UNLESS OTHERWISE NOTED.

0 30' 60' 120'
SCALE: 1" = 120'

MAP PROJECTION: WASHINGTON STATE PLANE, NORTH ZONE, NAD 83.

PROJECT	BOEING PLANT 2		
PREPARED FOR	THE BOEING COMPANY		
LOCATION	7725 EAST MARGINAL WAY SEATTLE / TUKWILA, WASHINGTON		
SHEET 1 of 1	DRAWN BY ZH	REVIEWED BY DCK	DATE 05/14/09

ENVIRONMENTAL PARTNERS INC
295 NE Gilman Boulevard, Suite 201
Issaquah, Washington 98027

2-40s AREA
THALLIUM CONCENTRATIONS (µg/L)
LEVELS A, B & C GROUNDWATER
JUNE AND JULY 2008 SAMPLES
SCREENING LEVEL (2004): 0.47 µg/L

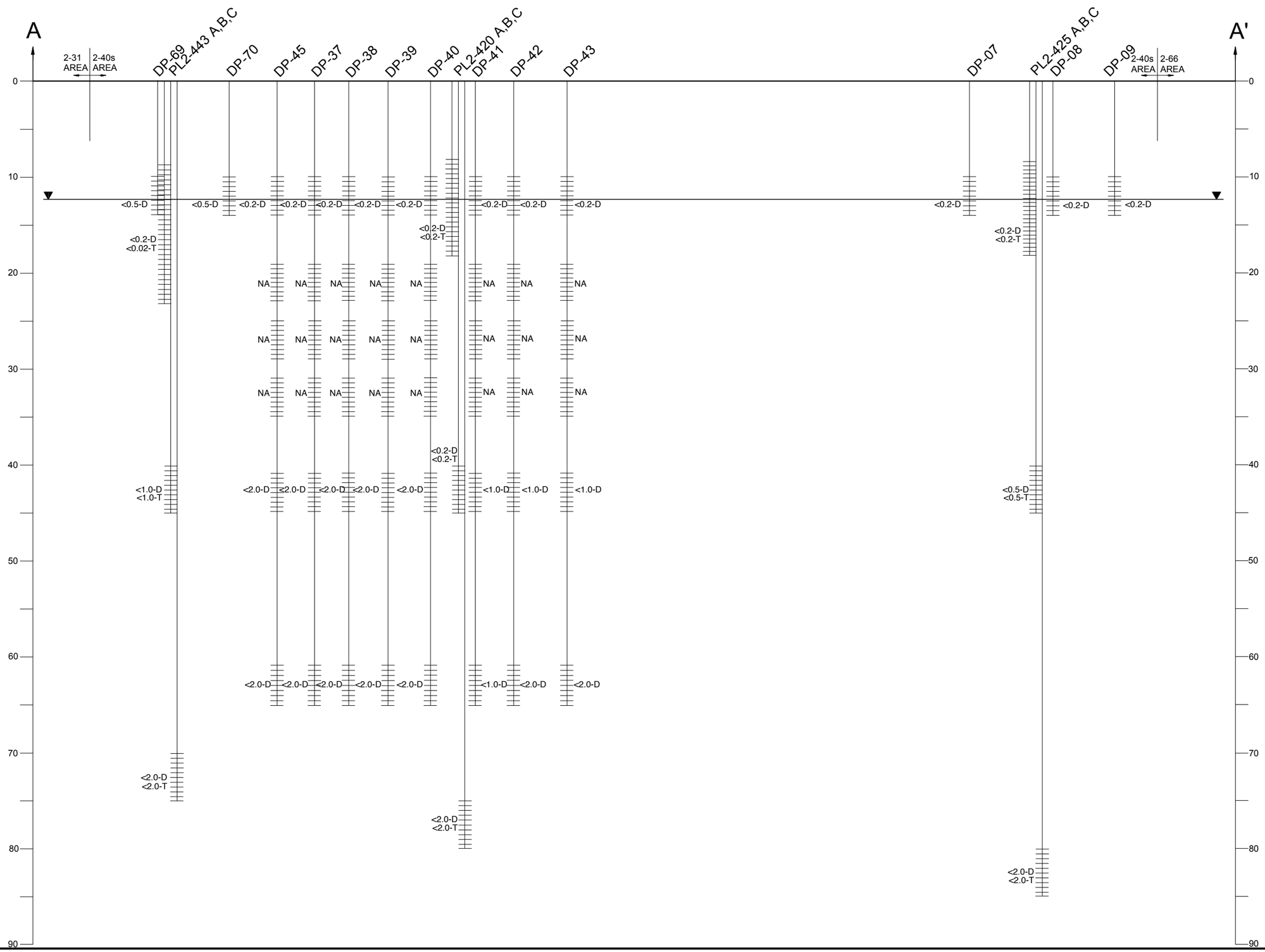

PROJECT: BOEING PLANT 2

PREPARED FOR: THE BOEING COMPANY

LOCATION: 7725 EAST MARGINAL WAY SEATTLE/TUKWILA, WASHINGTON

DATE: 04/23/09

REVIEWED BY: DCK

DRAWN BY: KLA

SHEET: 1 of 1

ENVIRONMENTAL PARTNERS INC

295 NE Gilman Boulevard, Suite 201
Issaquah, Washington 98027

THALLIUM IN GROUNDWATER
2-40s AREA VERTICAL PROFILE
CROSS-SECTION A - A'
SCREENING LEVEL (2004): 0.47 µg/L

NOTE:
VERTICAL SCALE: 1" = 10'
HORIZONTAL SCALE: 1" = 90'

KEY:

4.0-D / 4.0-T - NUMBER BESIDE SCREENED INTERVAL INDICATES CONSTITUENT CONCENTRATION IN MICROGRAMS/LITER (µg/L)
D = DISSOLVED T = TOTAL

<0.2 - CONSTITUENT WAS NOT DETECTED AT OR ABOVE INDICATED VALUE

NA - NOT ANALYZED

- ESTIMATED AREA ABOVE CONSTITUENT SCREENING LEVEL (2004)

- APPROXIMATE DEPTH TO GROUNDWATER

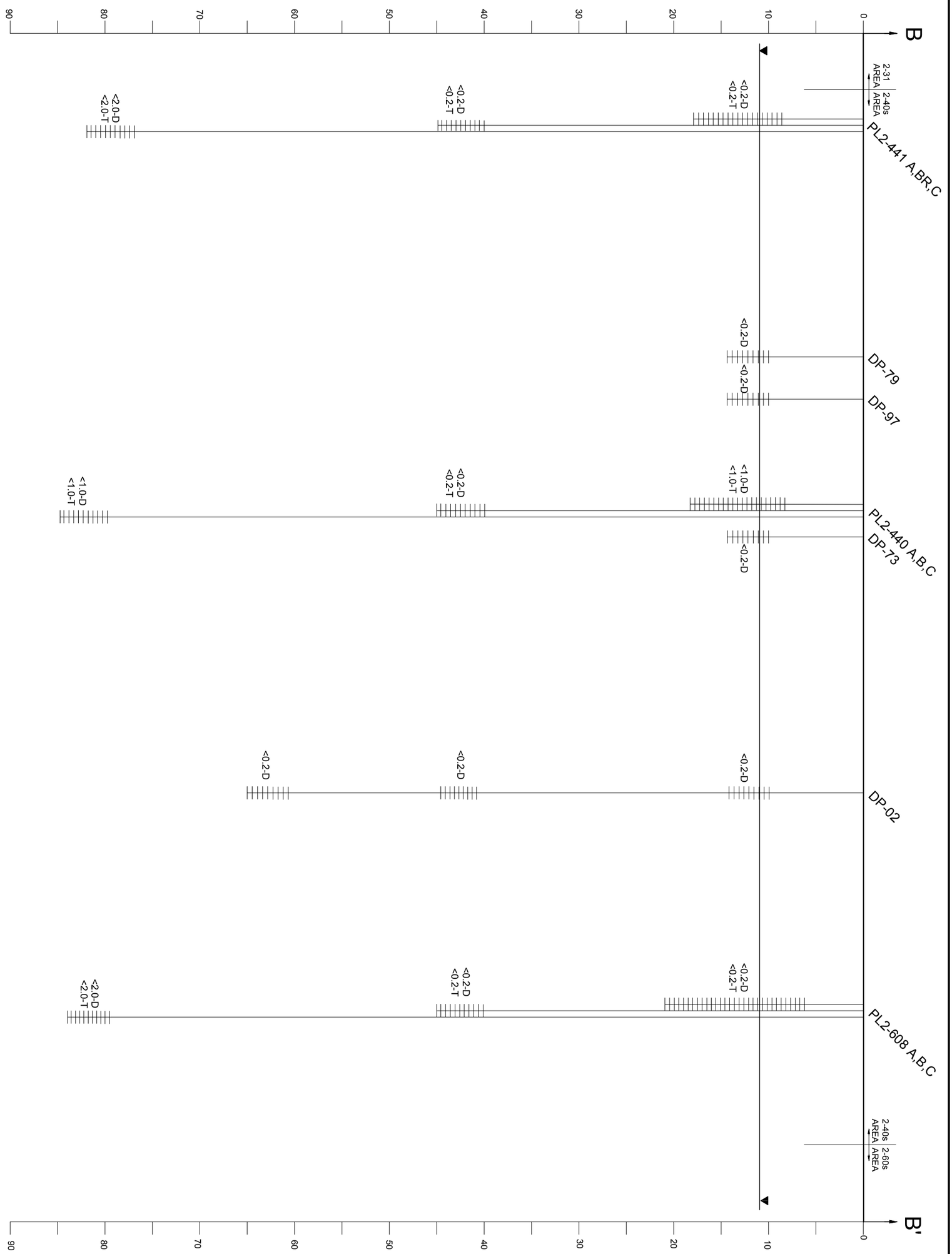

KEY:

4.0-D / 7.0-T - NUMBER BESIDE SCREENED INTERVAL INDICATES CONSTITUENT CONCENTRATION (µg/L)
D = DISSOLVED T = TOTAL

<0.2 - CONSTIUENT WAS NOT DETECTED AT OR ABOVE INDICATED VALUE

NA - NOT ANALYZED

- ESTIMATED AREA ABOVE CONSTITUENT SCREENING LEVEL (2004)

- APPROXIMATE DEPTH OF GROUNDWATER

NOTE:
VERTICAL SCALE: 1" = 10'
HORIZONTAL SCALE: 1" = 90'

ENVIRONMENTAL PARTNERS INC
295 NE Gilman Boulevard, Suite 201
Issaquah, Washington 98027

THALLIUM IN GROUNDWATER
2-40s AREA VERTICAL PROFILE
CROSS-SECTION B - B'
SCREENING LEVEL (2004): 0.47 µg/L

PROJECT	BOEING PLANT 2		
PREPARED FOR	THE BOEING COMPANY		
LOCATION	7725 EAST MARGINAL WAY SEATTLE/TUKWILA, WASHINGTON		
SHEET 1 of 1	DRAWN BY KLA	REVIEWED BY DCK	DATE 04/29/09

KEY:

4.0-D / 7.0-T - NUMBER BESIDE SCREENED INTERVAL INDICATES CONSTITUENT CONCENTRATION (µg/L)
D = DISSOLVED T = TOTAL

<0.2 - CONSTITUENT WAS NOT DETECTED AT OR ABOVE INDICATED VALUE

NA - NOT ANALYZED

- ESTIMATED AREA ABOVE CONSTITUENT SCREENING LEVEL (2004)

- APPROXIMATE DEPTH TO GROUNDWATER

NOTE:
VERTICAL SCALE: 1" = 10'
HORIZONTAL SCALE: 1" = 120'

ENVIRONMENTAL PARTNERS INC
295 NE Gilman Boulevard, Suite 201
Issaquah, Washington 98027

THALLIUM IN GROUNDWATER
2-40s AREA VERTICAL PROFILE
CROSS-SECTION C - C'
SCREENING LEVEL (2004): 0.47 µg/L

PROJECT	BOEING PLANT 2
PREPARED FOR	THE BOEING COMPANY
LOCATION	7725 EAST MARGINAL WAY SEATTLE/TUKWILA, WASHINGTON
SHEET	1 of 1
DRAWN BY	KLA
REVIEWED BY	DCK
DATE	04/23/09

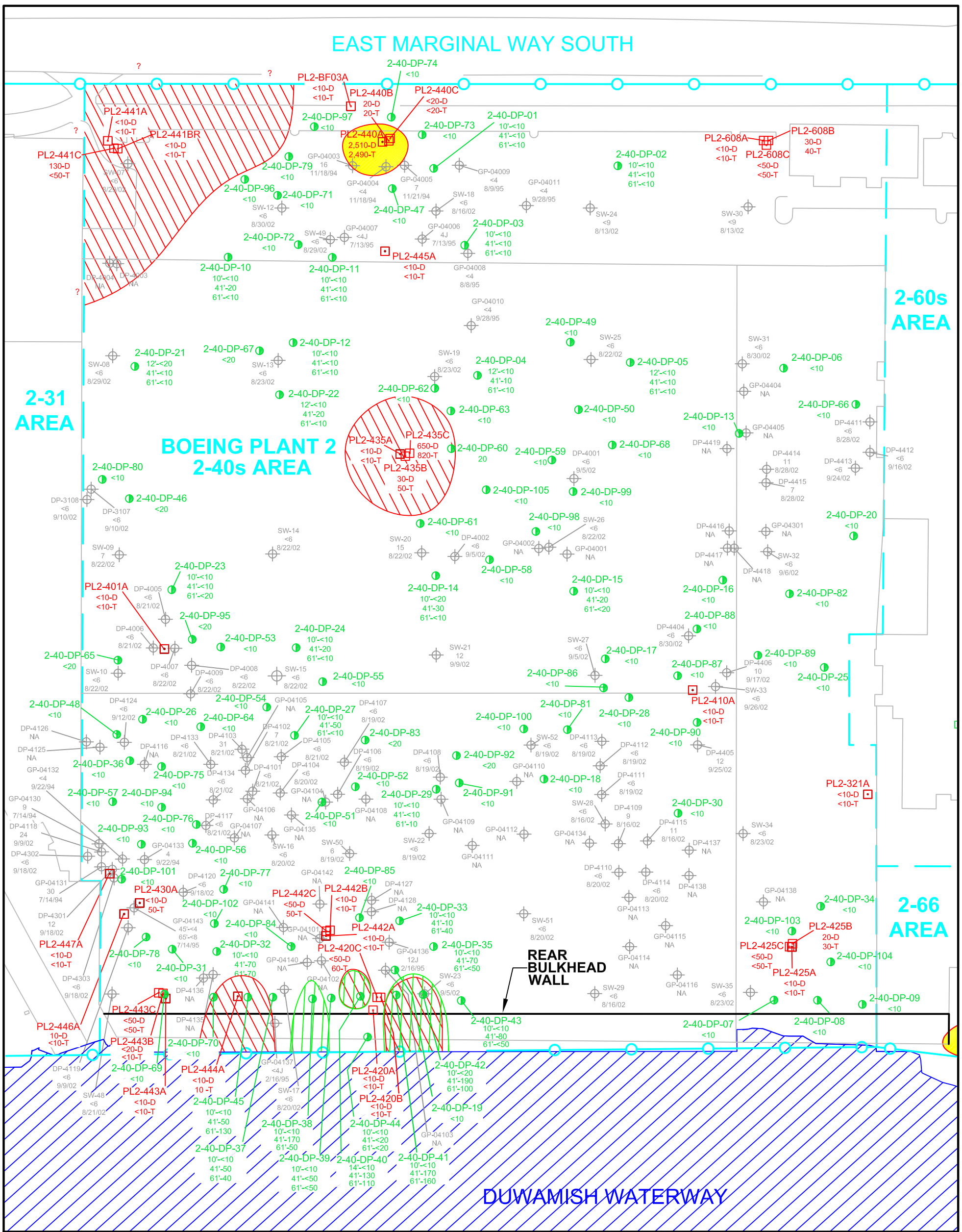

KEY:

- MONITORING WELL LOCATION
- DIRECT PUSH PROBE LOCATION
- HISTORICAL SAMPLING LOCATION
- AREA BOUNDARY
- PROPERTY BOUNDARY
- ONSITE BUILDING OR ROAD STRUCTURE
- ESTIMATED AREA OF A LEVEL GROUNDWATER ABOVE SCREENING LEVEL
- ESTIMATED AREA OF B LEVEL GROUNDWATER ABOVE SCREENING LEVEL
- ESTIMATED AREA OF C LEVEL GROUNDWATER ABOVE SCREENING LEVEL

PL2-435A — WELL DESIGNATION AND AQUIFER LEVEL
537-D — DISSOLVED CONCENTRATION IN µg/L
544-T — TOTAL CONCENTRATION IN µg/L

2-40-DP-11 — PROBE DESIGNATION
10'-2,580 — DEPTH IN FEET AND A LEVEL CONCENTRATION, IN µg/L
41'-740 — DEPTH IN FEET AND B LEVEL CONCENTRATION, IN µg/L
61'-169 — DEPTH IN FEET AND C LEVEL CONCENTRATION, IN µg/L

SW-14 — HISTORICAL SAMPLE LOCATION
581 — DISSOLVED CONCENTRATION IN µg/L
8/22/02 — SAMPLE DATE

NA NOT ANALYZED

NOTE: ALL CONCENTRATIONS SHOWN ARE FROM A LEVEL UNLESS OTHERWISE NOTED.

ALL CONCENTRATIONS ARE FOR DISSOLVED ZINC UNLESS OTHERWISE NOTED.

N

0 30' 60' 120'
SCALE: 1" = 120'

MAP PROJECTION: WASHINGTON STATE PLANE, NORTH ZONE, NAD 83.

PROJECT	BOEING PLANT 2
PREPARED FOR	THE BOEING COMPANY
LOCATION	7725 EAST MARGINAL WAY SEATTLE / TUKWILA, WASHINGTON

SHEET	DRAWN BY	REVIEWED BY	DATE
1 of 1	MMH	DCK	05/14/09

ENVIRONMENTAL PARTNERS INC
295 NE Gilman Boulevard, Suite 201
Issaquah, Washington 98027

2-40s AREA
ZINC CONCENTRATIONS (µg/L)
LEVELS A, B & C GROUNDWATER
JUNE AND JULY 2008 SAMPLES
SCREENING LEVEL (2004): 81 µg/L

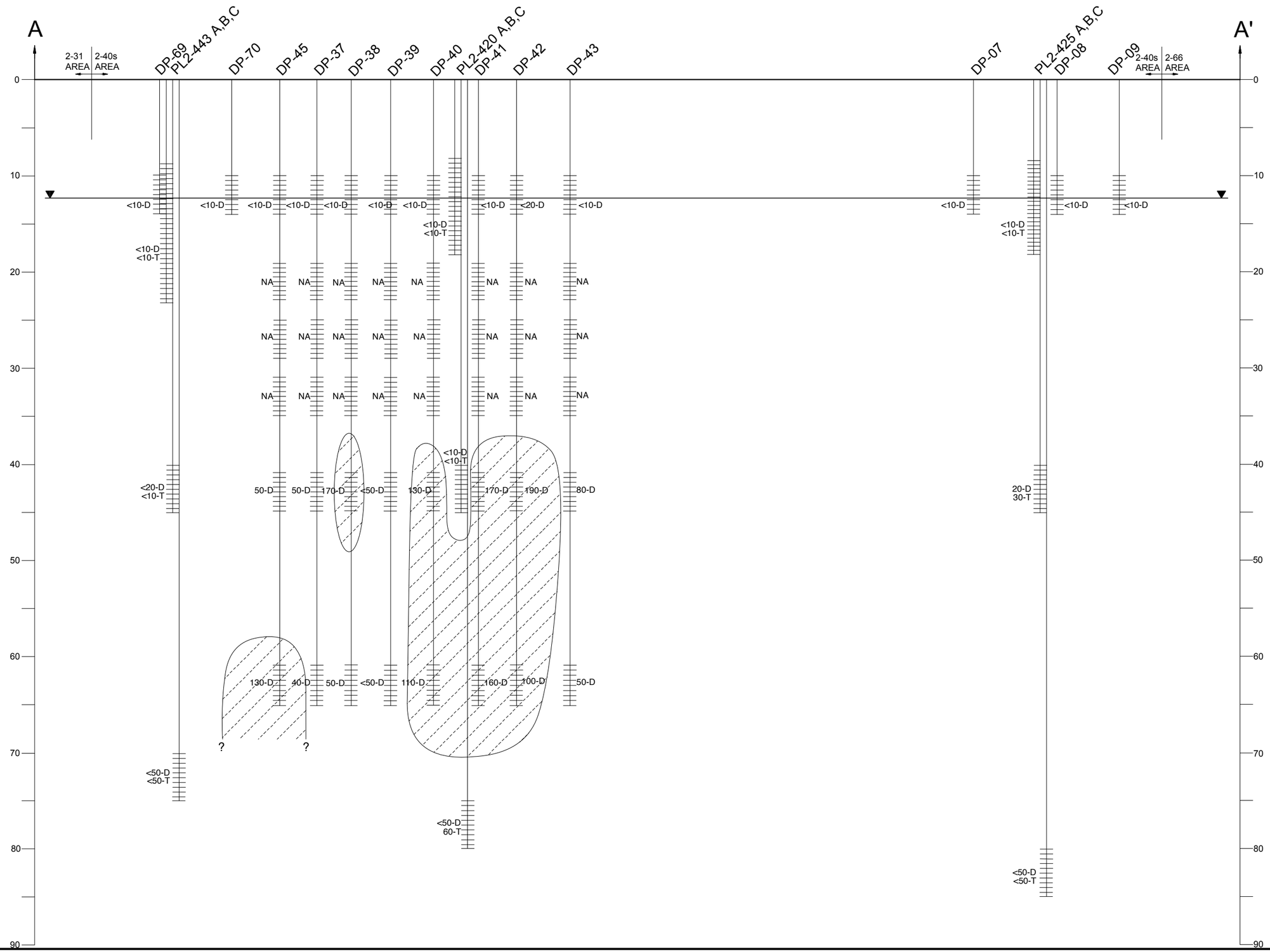

PROJECT	BOEING PLANT 2
PREPARED FOR	THE BOEING COMPANY
LOCATION	7725 EAST MARGINAL WAY SEATTLE/TUKWILA, WASHINGTON
SHEET	1 of 1
DRAWN BY	KLA
REVIEWED BY	DCK
DATE	08/01/09

ENVIRONMENTAL PARTNERS INC
295 NE Gilman Boulevard, Suite 201
Issaquah, Washington 98027

ZINC IN GROUNDWATER
2-40s AREA VERTICAL PROFILE
CROSS-SECTION A - A'
SCREENING LEVEL (2004): 81.0 µg/L

NOTE:
VERTICAL SCALE: 1" = 10'
HORIZONTAL SCALE: 1" = 90'

KEY:
4.0-D / 4.0-T - NUMBER BESIDE SCREENED INTERVAL INDICATES CONSTITUENT CONCENTRATION (µg/L)
D = DISSOLVED T = TOTAL
<0.2 - CONSTITUENT WAS NOT DETECTED AT OR ABOVE INDICATED VALUE
NA - NOT ANALYZED
- ESTIMATED AREA ABOVE CONSTITUENT SCREENING LEVEL (2004)
- APPROXIMATE DEPTH TO GROUNDWATER

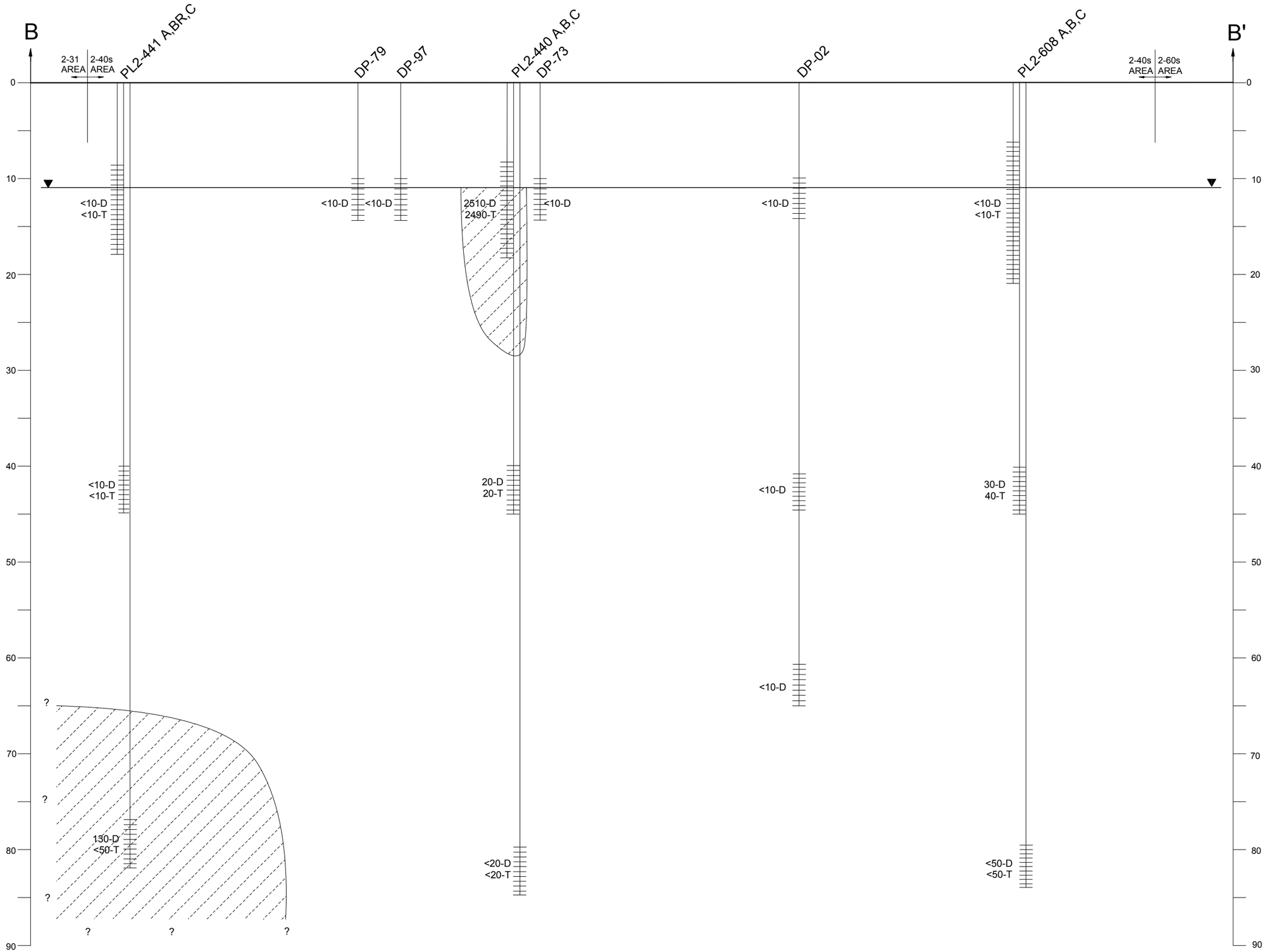

KEY:

4.0-D / 7.0-T - NUMBER BESIDE SCREENED INTERVAL INDICATES CONSTITUENT CONCENTRATION (µg/L)
D = DISSOLVED T = TOTAL

<0.2 - CONSTIUENT WAS NOT DETECTED AT OR ABOVE INDICATED VALUE

NA - NOT ANALYZED

- ESTIMATED AREA ABOVE CONSTITUENT SCREENING LEVEL (2004)

- APPROXIMATE DEPTH TO GROUNDWATER

NOTE:
VERTICAL SCALE: 1" = 10'
HORIZONTAL SCALE: 1" = 90'

ZINC IN GROUNDWATER
2-40s AREA VERTICAL PROFILE
CROSS-SECTION B - B'
SCREENING LEVEL (2004): 81.0 µg/L

ENVIRONMENTAL PARTNERS INC
295 NE Gilman Boulevard, Suite 201
Issaquah, Washington 98027

PROJECT	BOEING PLANT 2
PREPARED FOR	THE BOEING COMPANY
LOCATION	7725 EAST MARGINAL WAY SEATTLE/TUKWILA, WASHINGTON
SHEET	1 of 1
DRAWN BY	KLA
REVIEWED BY	DCK
DATE	04/28/09

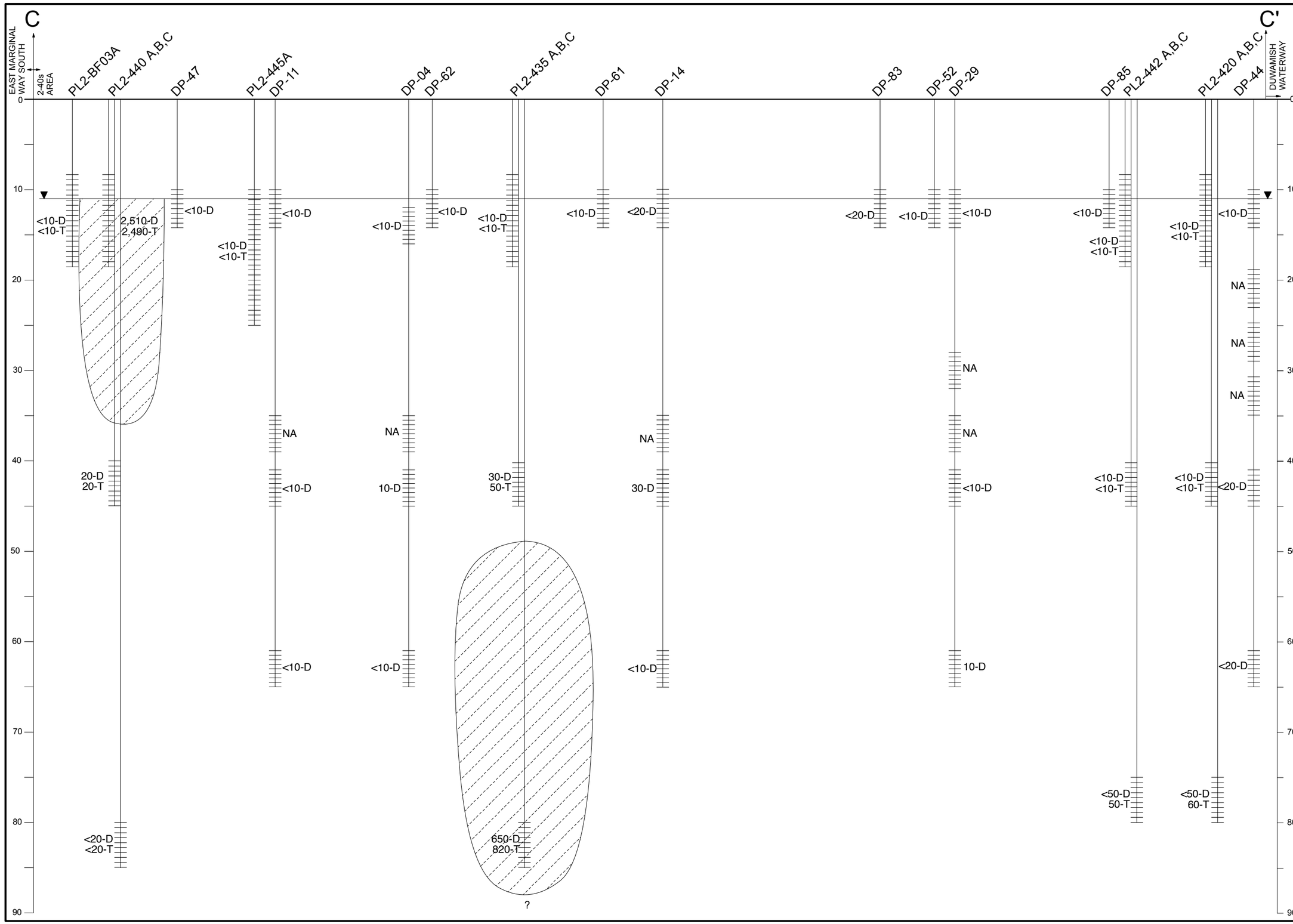

PROJECT	BOEING PLANT 2
PREPARED FOR	THE BOEING COMPANY
LOCATION	7725 EAST MARGINAL WAY SEATTLE/TUKWILA, WASHINGTON
SHEET	1 of 1
DRAWN BY	KLA
REVIEWED BY	DCK
DATE	05/01/09

ENVIRONMENTAL PARTNERS INC
295 NE Gilman Boulevard, Suite 201
Issaquah, Washington 98027

ZINC IN GROUNDWATER
2-40s AREA VERTICAL PROFILE
CROSS-SECTION C -C'
SCREENING LEVEL (2004): 81.0 µg/L

NOTE:
VERTICAL SCALE: 1" = 10'
HORIZONTAL SCALE: 1" = 120'

KEY:
4.0-D / 4.0-T - NUMBER BESIDE SCREENED INTERVAL INDICATES CONSTITUENT CONCENTRATION (µg/L)
D = DISSOLVED T = TOTAL
<0.2 - CONSTITUENT WAS NOT DETECTED AT OR ABOVE INDICATED VALUE
NA - NOT ANALYZED
- ESTIMATED AREA ABOVE CONSTITUENT SCREENING LEVEL (2004)
- APPROXIMATE DEPTH TO GROUNDWATER

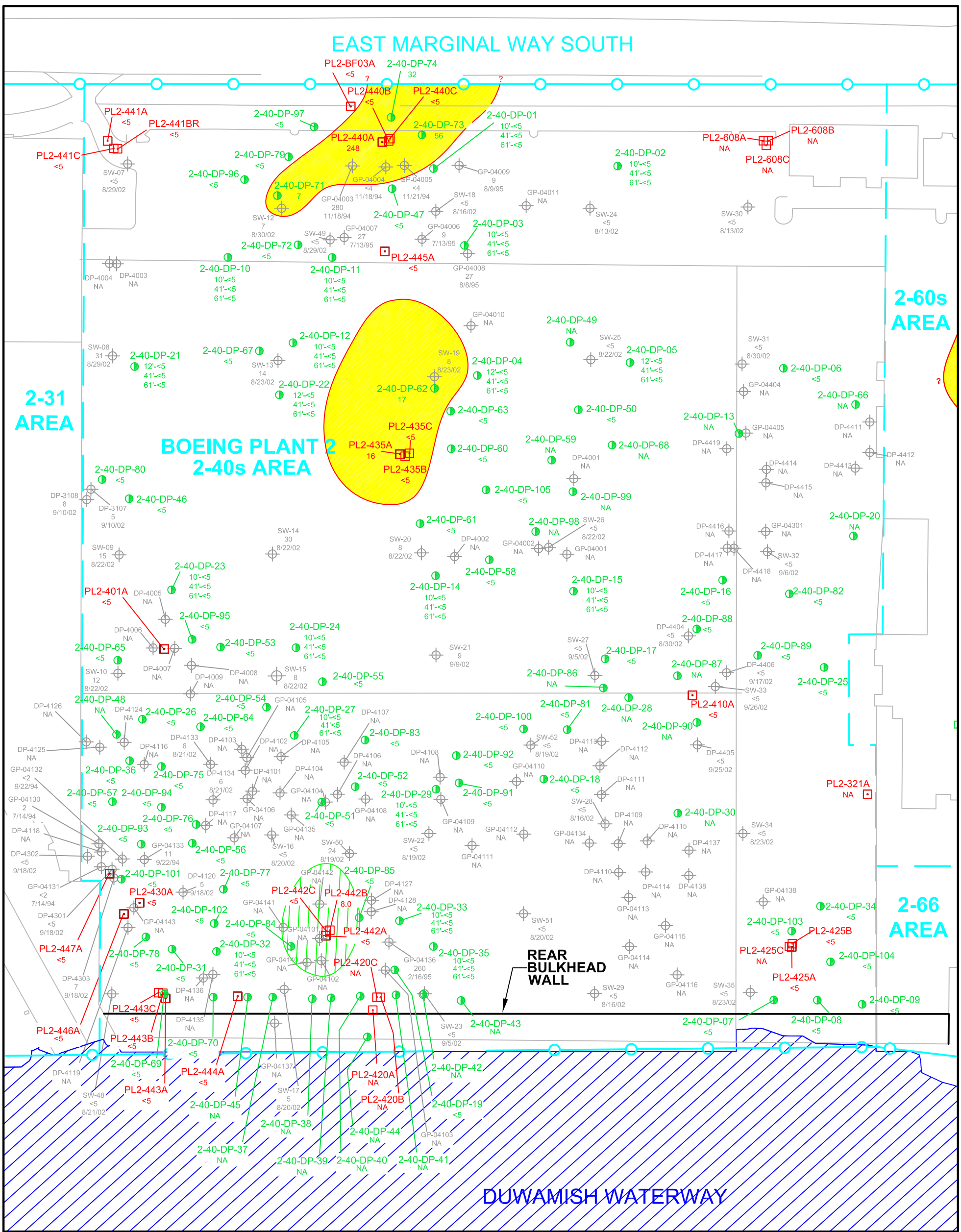

KEY:

- MONITORING WELL LOCATION
- DIRECT PUSH PROBE LOCATION
- HISTORICAL SAMPLING LOCATION
- AREA BOUNDARY
- PROPERTY BOUNDARY
- ONSITE BUILDING OR ROAD STRUCTURE
- ESTIMATED AREA OF A LEVEL GROUNDWATER ABOVE SCREENING LEVEL
- ESTIMATED AREA OF B LEVEL GROUNDWATER ABOVE SCREENING LEVEL
- ESTIMATED AREA OF C LEVEL GROUNDWATER ABOVE SCREENING LEVEL

PL2-435A — WELL DESIGNATION AND AQUIFER LEVEL
537 — CONCENTRATION IN µg/L

2-40-DP-11 — PROBE DESIGNATION
10'-2,580 — DEPTH IN FEET AND A LEVEL CONCENTRATION, IN µg/L
41'-740 — DEPTH IN FEET AND B LEVEL CONCENTRATION, IN µg/L
61'-169 — DEPTH IN FEET AND C LEVEL CONCENTRATION, IN µg/L

SW-14 — HISTORICAL SAMPLE LOCATION
581 — CONCENTRATION IN µg/L
8/22/02 — SAMPLE DATE

NA NOT ANALYZED

NOTE: ALL CONCENTRATIONS SHOWN ARE FROM A LEVEL UNLESS OTHERWISE NOTED.

ALL CONCENTRATIONS ARE FOR WEAK ACID DISSOCIABLE (WAD) CYANIDE UNLESS OTHERWISE NOTED.

N

0 30' 60' 120'
SCALE: 1" = 120'

MAP PROJECTION: WASHINGTON STATE PLANE, NORTH ZONE, NAD 83.

PROJECT	BOEING PLANT 2
PREPARED FOR	THE BOEING COMPANY
LOCATION	7725 EAST MARGINAL WAY SEATTLE / TUKWILA, WASHINGTON

SHEET	DRAWN BY	REVIEWED BY	DATE
1 of 1	MMH	DCK	05/15/09

ENVIRONMENTAL PARTNERS INC
295 NE Gilman Boulevard, Suite 201
Issaquah, Washington 98027

2-40s AREA
WAD CYANIDE CONCENTRATIONS (µg/L)
LEVELS A, B & C GROUNDWATER
JUNE AND JULY 2008 SAMPLES
SCREENING LEVEL (2004): 5 µg/L

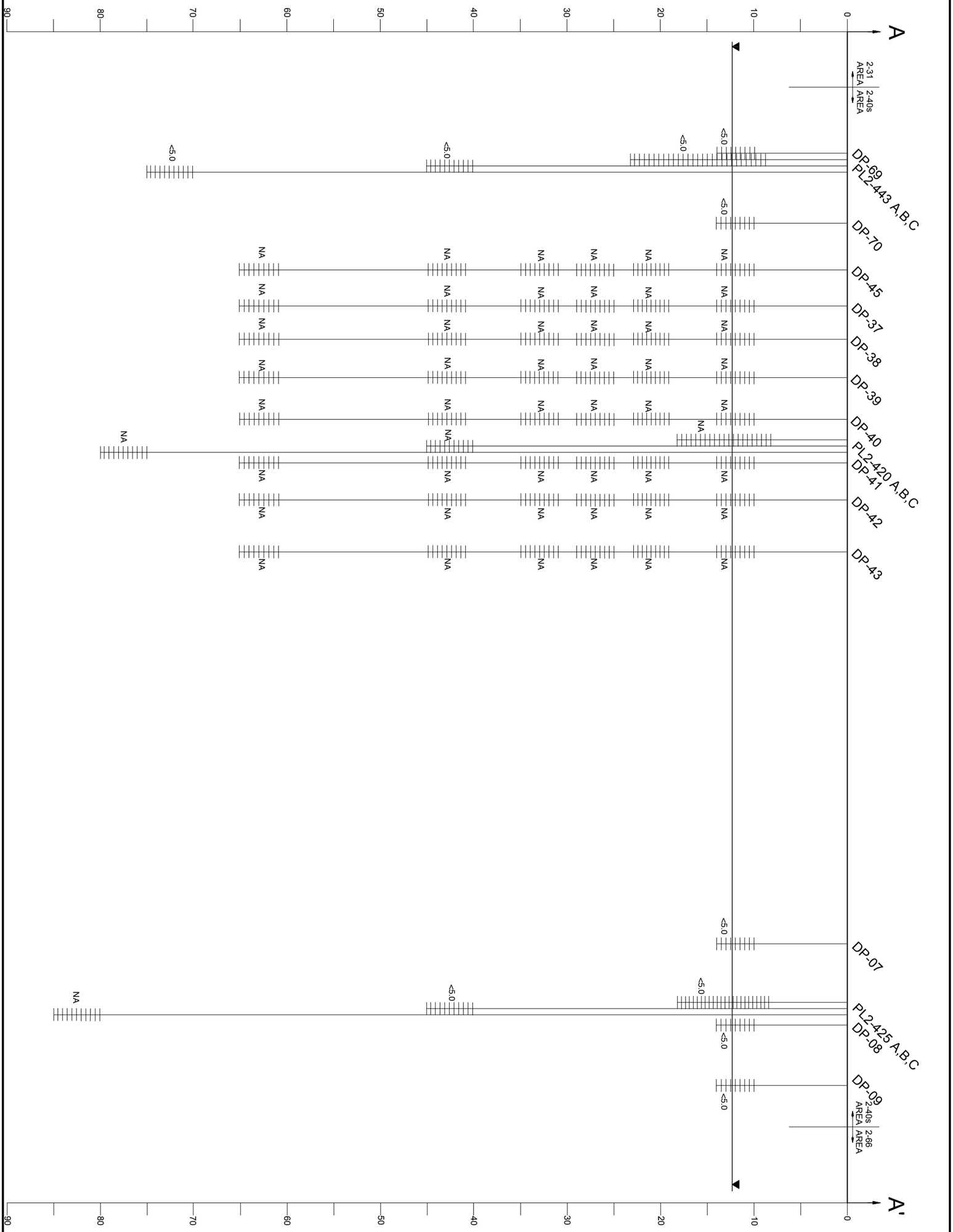

KEY:

4.0 - NUMBER BESIDE SCREENED INTERVAL INDICATES CONSTITUENT CONCENTRATION IN MICROGRAMS/LITER (µg/L)

<0.2 - CONSTITUENT WAS NOT DETECTED AT OR ABOVE INDICATED VALUE

NA - NOT ANALYZED

- ESTIMATED AREA ABOVE CONSTITUENT SCREENING LEVEL (2004)

- APPROXIMATE DEPTH TO GROUNDWATER

NOTE:
VERTICAL SCALE: 1" = 10'
HORIZONTAL SCALE: 1" = 90'

ENVIRONMENTAL PARTNERS INC
295 NE Gilman Boulevard, Suite 201
Issaquah, Washington 98027

CYANIDE (WAD) IN GROUNDWATER
2-40s AREA VERTICAL PROFILE
CROSS-SECTION A - A'
SCREENING LEVEL (2004): 5.00 µg/L

PROJECT	BOEING PLANT 2
PREPARED FOR	THE BOEING COMPANY
LOCATION	7725 EAST MARGINAL WAY SEATTLE/TUKWILA, WASHINGTON

SHEET	DRAWN BY	REVIEWED BY	DATE
1 of 1	KLA	DCK	04/23/09

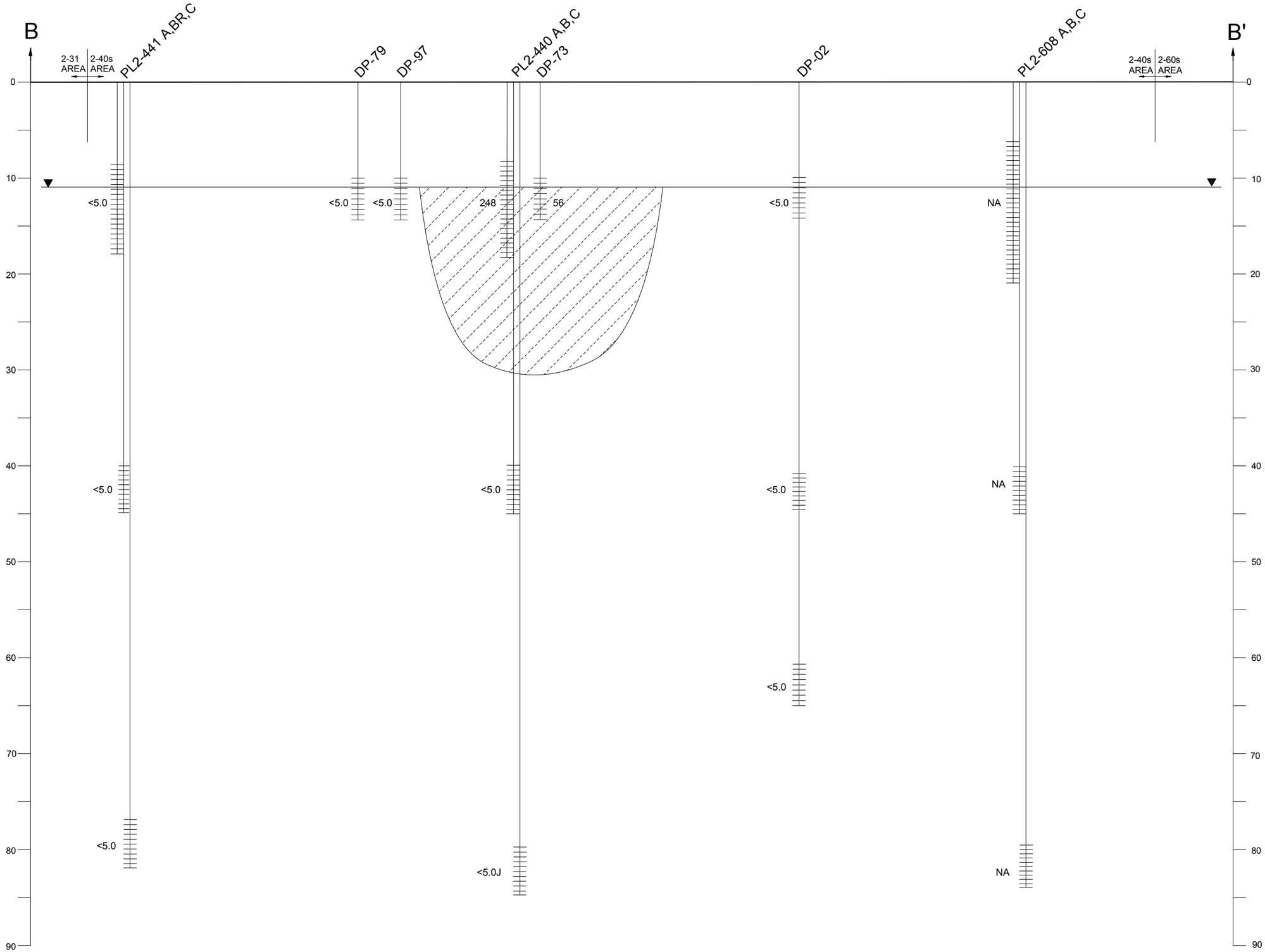

PROJECT: BOEING PLANT 2

PREPARED FOR: THE BOEING COMPANY

LOCATION: 7725 EAST MARGINAL WAY SEATTLE/TUKWILA, WASHINGTON

DATE: 05/01/09

DRAWN BY: KLA

REVIEWED BY: DCK

SHEET: 1 of 1

ENVIRONMENTAL PARTNERS INC
295 NE Gilman Boulevard, Suite 201
Issaquah, Washington 98027

CYANIDE (WAD) IN GROUNDWATER
2-40s AREA VERTICAL PROFILE
CROSS-SECTION B - B'
SCREENING LEVEL (2004): 5.00 µg/L

NOTE:
VERTICAL SCALE: 1" = 10'
HORIZONTAL SCALE: 1" = 90'

KEY:

4.0 - NUMBER BESIDE SCREENED INTERVAL INDICATES CONSTITUENT CONCENTRATION (µg/L)
J = ESTIMATED VALUE

<0.2 - CONSTIUENT WAS NOT DETECTED AT OR ABOVE INDICATED VALUE

NA - NOT ANALYZED

- ESTIMATED AREA ABOVE CONSTITUENT SCREENING LEVEL (2004)

- APPROXIMATE DEPTH TO GROUNDWATER

PROJECT	BOEING PLANT 2
PREPARED FOR	THE BOEING COMPANY
LOCATION	7725 EAST MARGINAL WAY SEATTLE/TUKWILA, WASHINGTON
SHEET	1 of 1
DRAWN BY	KLA
REVIEWED BY	DCK
DATE	05/01/09

ENVIRONMENTAL PARTNERS INC
295 NE Gilman Boulevard, Suite 201
Issaquah, Washington 98027

CYANIDE (WAD) IN GROUNDWATER
2-40s AREA VERTICAL PROFILE
CROSS-SECTION C - C'
SCREENING LEVEL (2004): 5.0 µg/L

NOTE:
VERTICAL SCALE: 1" = 10'
HORIZONTAL SCALE: 1" = 90'

KEY:

4.0J - NUMBER BESIDE SCREENED INTERVAL INDICATES CONSTITUENT CONCENTRATION (µg/L)
J = ESTIMATED VALUE

<0.2 - CONSTITUENT WAS NOT DETECTED AT OR ABOVE INDICATED VALUE

NA - NOT ANALYZED

- ESTIMATED AREA ABOVE CONSTITUENT SCREENING LEVEL (2004)

- APPROXIMATE DEPTH TO GROUNDWATER

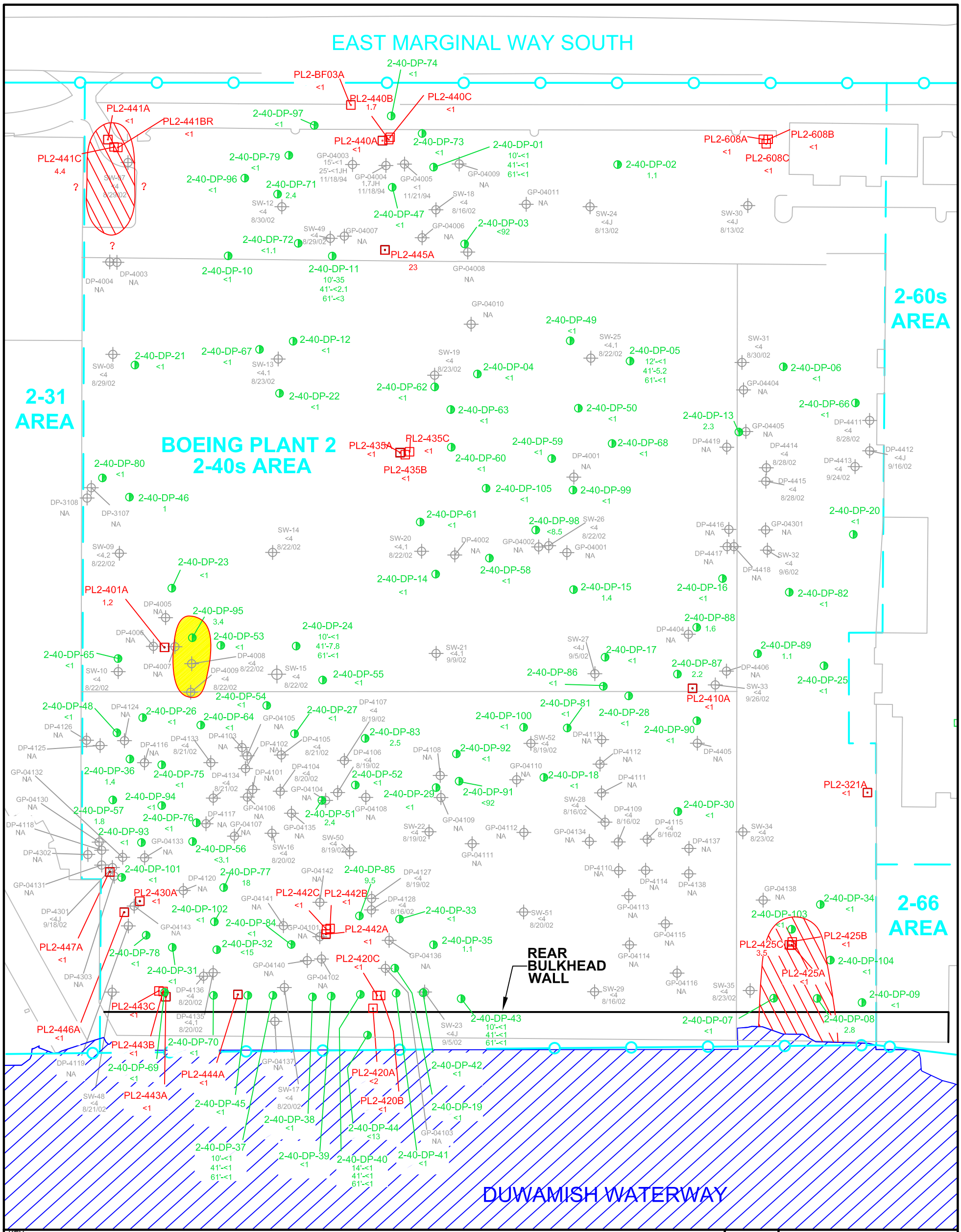

KEY:

- MONITORING WELL LOCATION
- DIRECT PUSH PROBE LOCATION
- HISTORICAL SAMPLING LOCATION
- AREA BOUNDARY
- PROPERTY BOUNDARY
- ONSITE BUILDING OR ROAD STRUCTURE
- ESTIMATED AREA OF A LEVEL GROUNDWATER ABOVE SCREENING LEVEL
- ESTIMATED AREA OF B LEVEL GROUNDWATER ABOVE SCREENING LEVEL
- ESTIMATED AREA OF C LEVEL GROUNDWATER ABOVE SCREENING LEVEL

PL2-435A — WELL DESIGNATION AND AQUIFER LEVEL
537 — CONCENTRATION IN µg/L

2-40-DP-11 — PROBE DESIGNATION
10'-2,580 — DEPTH IN FEET AND A LEVEL CONCENTRATION, IN µg/L
41'-740 — DEPTH IN FEET AND B LEVEL CONCENTRATION, IN µg/L
61'-169 — DEPTH IN FEET AND C LEVEL CONCENTRATION, IN µg/L

SW-14 — HISTORICAL SAMPLE LOCATION
581 — CONCENTRATION IN µg/L
8/22/02 — SAMPLE DATE

NA NOT ANALYZED

NOTE: ALL CONCENTRATIONS SHOWN ARE FROM A LEVEL UNLESS OTHERWISE NOTED.

N

0 30' 60' 120'
SCALE: 1" = 120'

MAP PROJECTION: WASHINGTON STATE PLANE, NORTH ZONE, NAD 83.

PROJECT	BOEING PLANT 2		
PREPARED FOR	THE BOEING COMPANY		
LOCATION	7725 EAST MARGINAL WAY SEATTLE / TUKWILA, WASHINGTON		
SHEET 1 of 1	DRAWN BY KLA	REVIEWED BY DCK	DATE 05/15/09

ENVIRONMENTAL PARTNERS INC
295 NE Gilman Boulevard, Suite 201
Issaquah, Washington 98027

2-40s AREA
BIS(2-ETHYLHEXYL)PHTHALATE CONCENTRATIONS (µg/L)
LEVELS A, B & C GROUNDWATER
JUNE AND JULY 2008 SAMPLES
SCREENING LEVEL (2004): 3.0 µg/L

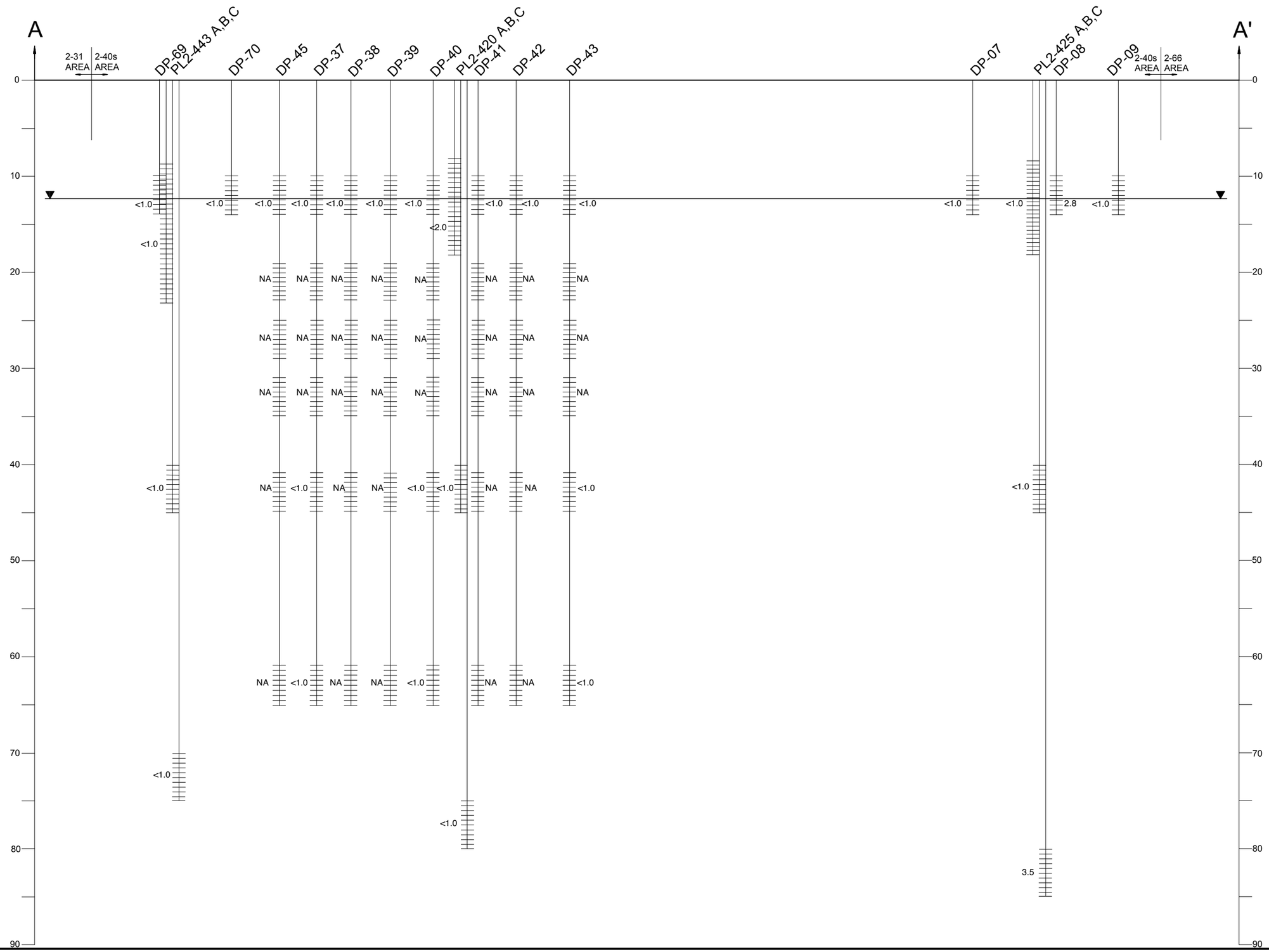

PROJECT	BOEING PLANT 2
PREPARED FOR	THE BOEING COMPANY
LOCATION	7725 EAST MARGINAL WAY SEATTLE/TUKWILA, WASHINGTON
DATE	04/22/09
REVIEWED BY	DCK
DRAWN BY	KLA
SHEET	1 of 1

ENVIRONMENTAL PARTNERS INC
295 NE Gilman Boulevard, Suite 201
Issaquah, Washington 98027

BIS(2-ETHYLHEXYL)PHTHALATE
IN GROUNDWATER
2-40s AREA VERTICAL PROFILE
CROSS-SECTION A - A'
SCREENING LEVEL (2004): 3.0 µg/L

NOTE:
VERTICAL SCALE: 1" = 10'
HORIZONTAL SCALE: 1" = 90'

KEY:

4.0 - NUMBER BESIDE SCREENED INTERVAL INDICATES CONSTITUENT CONCENTRATION (µg/L)

<0.2 - CONSTITUENT WAS NOT DETECTED AT OR ABOVE INDICATED VALUE

NA - NOT ANALYZED

- ESTIMATED AREA ABOVE CONSTITUENT SCREENING LEVEL (2004)

- APPROXIMATE DEPTH TO GROUNDWATER

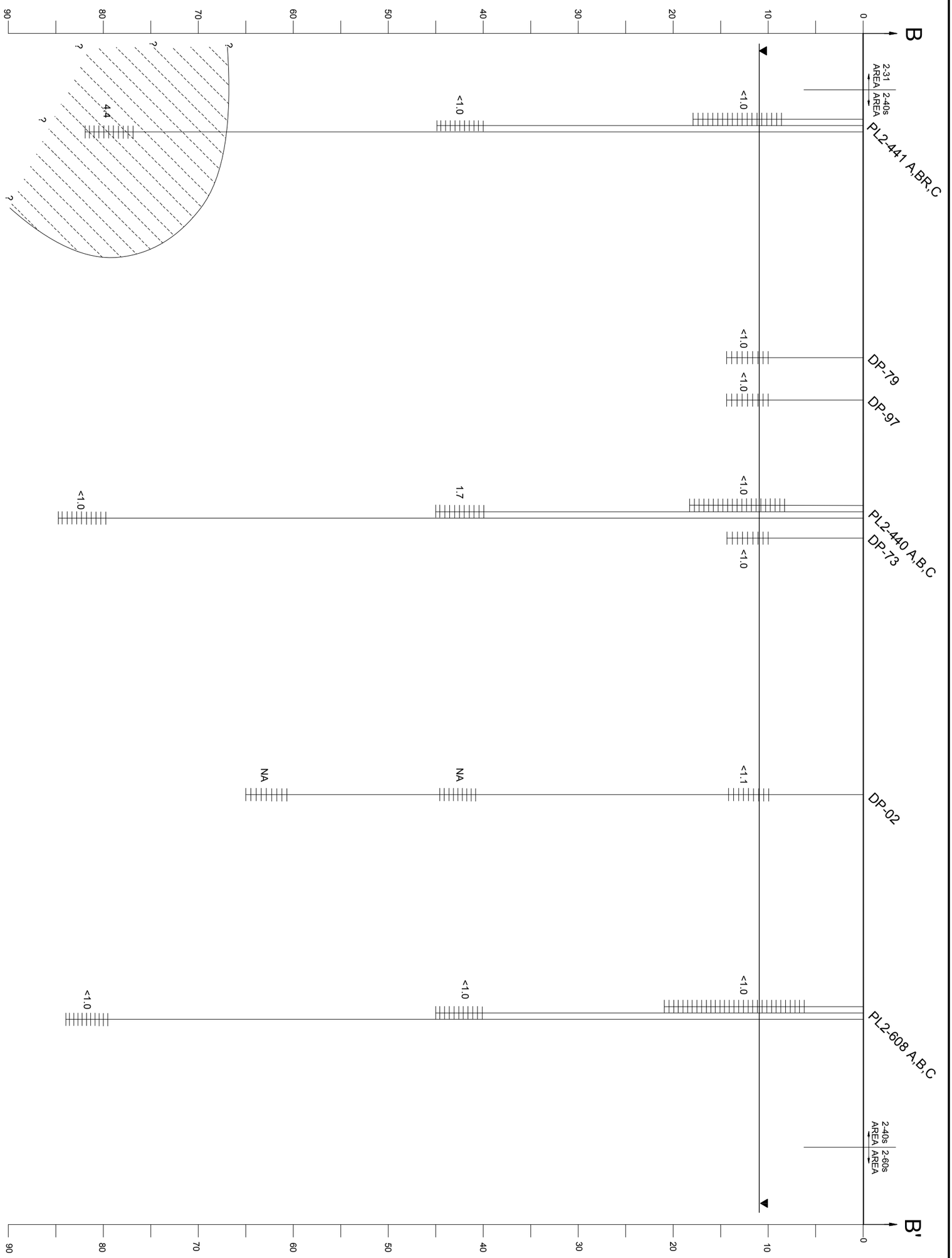

KEY:

4.0 - NUMBER BESIDE SCREENED INTERVAL INDICATES CONSTITUENT CONCENTRATION (µg/L)

<0.2 - CONSTIUENT WAS NOT DETECTED AT OR ABOVE INDICATED VALUE

NA - NOT ANALYZED

- ESTIMATED AREA ABOVE CONSTITUENT SCREENING LEVEL (2004)

- APPROXIMATE DEPTH TO GROUNDWATER

NOTE:
VERTICAL SCALE: 1" = 10'
HORIZONTAL SCALE: 1" = 90'

ENVIRONMENTAL PARTNERS INC
295 NE Gilman Boulevard, Suite 201
Issaquah, Washington 98027

BIS(2-ETHYLHEXYL)PHTHALATE
IN GROUNDWATER
2-40s AREA VERTICAL PROFILE
CROSS-SECTION B - B'
SCREENING LEVEL (2004): 3.0 µg/L

PROJECT	BOEING PLANT 2		
PREPARED FOR	THE BOEING COMPANY		
LOCATION	7725 EAST MARGINAL WAY SEATTLE/TUKWILA, WASHINGTON		
SHEET 1 of 1	DRAWN BY KLA	REVIEWED BY DCK	DATE 05/01/09

PROJECT	BOEING PLANT 2
PREPARED FOR	THE BOEING COMPANY
LOCATION	7725 EAST MARGINAL WAY SEATTLE/TUKWILA, WASHINGTON
SHEET	1 of 1
DRAWN BY	KLA
REVIEWED BY	DCK
DATE	05/01/09

ENVIRONMENTAL PARTNERS INC
295 NE Gilman Boulevard, Suite 201
Issaquah, Washington 98027

BIS(2-ETHYLHEXYL)PHTHALATE
IN GROUNDWATER
2-40s AREA VERTICAL PROFILE
CROSS-SECTION C -C'
SCREENING LEVEL (2004): 3.0 µg/L

NOTE:
VERTICAL SCALE: 1" = 10'
HORIZONTAL SCALE: 1" = 120'

KEY:

4.0 - NUMBER BESIDE SCREENED INTERVAL INDICATES CONSTITUENT CONCENTRATION (µg/L)
J = ESTIMATED VALUE

<0.2 - CONSTITUENT WAS NOT DETECTED AT OR ABOVE INDICATED VALUE

NA - NOT ANALYZED

- ESTIMATED AREA ABOVE CONSTITUENT SCREENING LEVEL (2004)

- APPROXIMATE DEPTH TO GROUNDWATER

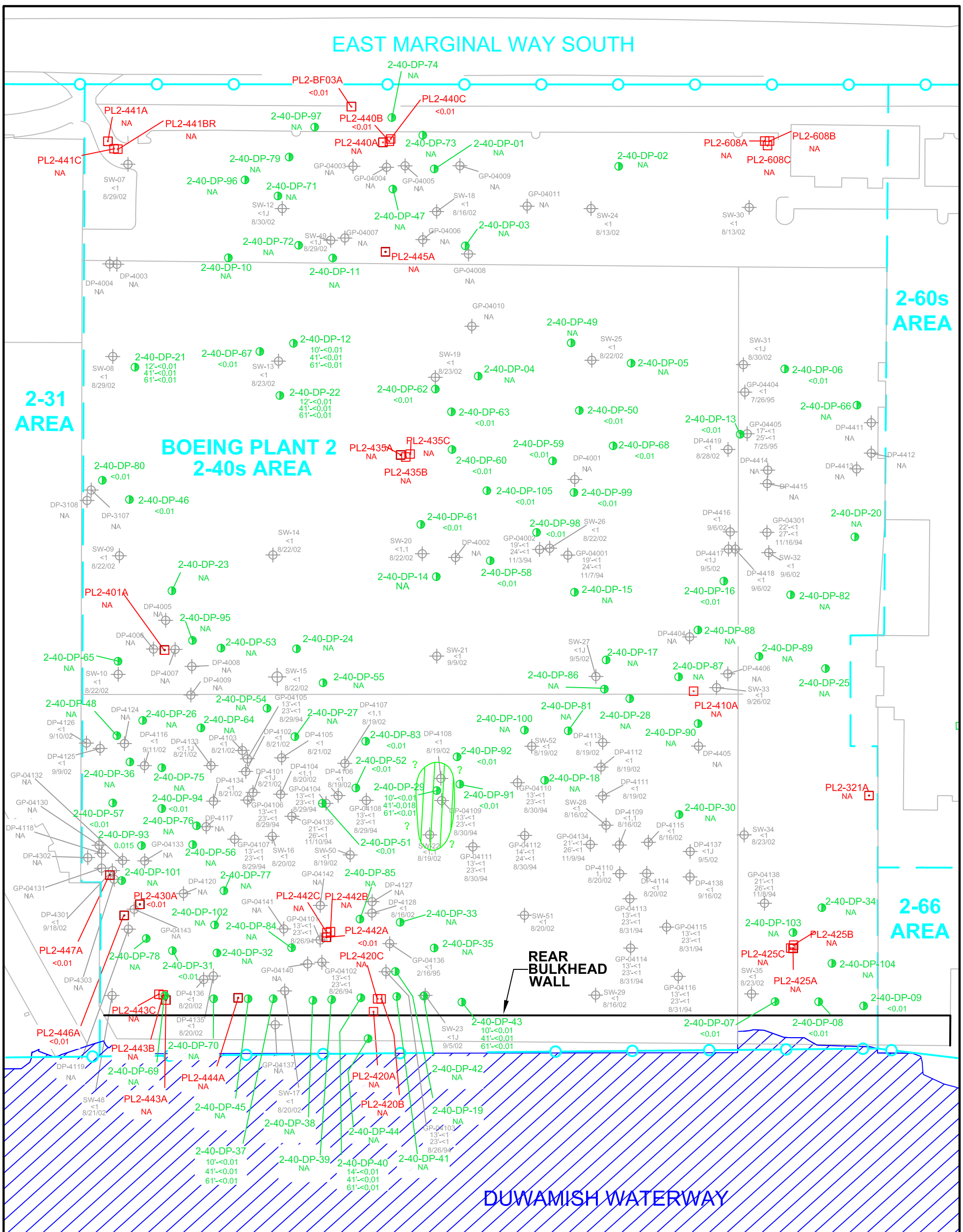

KEY:

- MONITORING WELL LOCATION
- DIRECT PUSH PROBE LOCATION
- HISTORICAL SAMPLING LOCATION
- AREA BOUNDARY
- PROPERTY BOUNDARY
- ONSITE BUILDING OR ROAD STRUCTURE
- ESTIMATED AREA OF A LEVEL GROUNDWATER ABOVE SCREENING LEVEL
- ESTIMATED AREA OF B LEVEL GROUNDWATER ABOVE SCREENING LEVEL
- ESTIMATED AREA OF C LEVEL GROUNDWATER ABOVE SCREENING LEVEL

PL2-435A — WELL DESIGNATION AND AQUIFER LEVEL
537 — CONCENTRATION IN µg/L

2-40-DP-11 — PROBE DESIGNATION
10'-2,580 — DEPTH IN FEET AND A LEVEL CONCENTRATION, IN µg/L
41'-740 — DEPTH IN FEET AND B LEVEL CONCENTRATION, IN µg/L
61'-169 — DEPTH IN FEET AND C LEVEL CONCENTRATION, IN µg/L

SW-14 — HISTORICAL SAMPLE LOCATION
581 — CONCENTRATION IN µg/L
8/22/02 — SAMPLE DATE

NA NOT ANALYZED

NOTE: ALL CONCENTRATIONS SHOWN ARE FROM A LEVEL UNLESS OTHERWISE NOTED.

N

0 30' 60' 120'
SCALE: 1" = 120'

MAP PROJECTION: WASHINGTON STATE PLANE, NORTH ZONE, NAD 83.

PROJECT	BOEING PLANT 2
PREPARED FOR	THE BOEING COMPANY
LOCATION	7725 EAST MARGINAL WAY SEATTLE / TUKWILA, WASHINGTON

SHEET	DRAWN BY	REVIEWED BY	DATE
1 of 1	KLA	DCK	05/15/09

ENVIRONMENTAL PARTNERS INC
295 NE Gilman Boulevard, Suite 201
Issaquah, Washington 98027

2-40s AREA
AROCLOR 1254 CONCENTRATIONS (µg/L)
LEVELS A, B & C GROUNDWATER
JUNE AND JULY 2008 SAMPLES
SCREENING LEVEL (2004): 0.01 µg/L



KEY:

4.0 - NUMBER BESIDE SCREENED INTERVAL INDICATES CONSTITUENT CONCENTRATION (µg/L)

<0.2 - CONSTITUENT WAS NOT DETECTED AT OR ABOVE INDICATED VALUE

NA - NOT ANALYZED

- ESTIMATED AREA ABOVE CONSTITUENT SCREENING LEVEL (2004)

▼ - APPROXIMATE DEPTH TO GROUNDWATER

NOTE:
VERTICAL SCALE: 1" = 10'
HORIZONTAL SCALE: 1" = 90'

ENVIRONMENTAL PARTNERS INC
295 NE Gilman Boulevard, Suite 201
Issaquah, Washington 98027

AROCLOR 1254 IN GROUNDWATER
2-40s AREA VERTICAL PROFILE
CROSS-SECTION A - A'
SCREENING LEVEL (2004): 0.01 µg/L

PROJECT	BOEING PLANT 2		
PREPARED FOR	THE BOEING COMPANY		
LOCATION	7725 EAST MARGINAL WAY SEATTLE/TUKWILA, WASHINGTON		
SHEET 1 of 1	DRAWN BY KLA	REVIEWED BY DCK	DATE 04/23/09

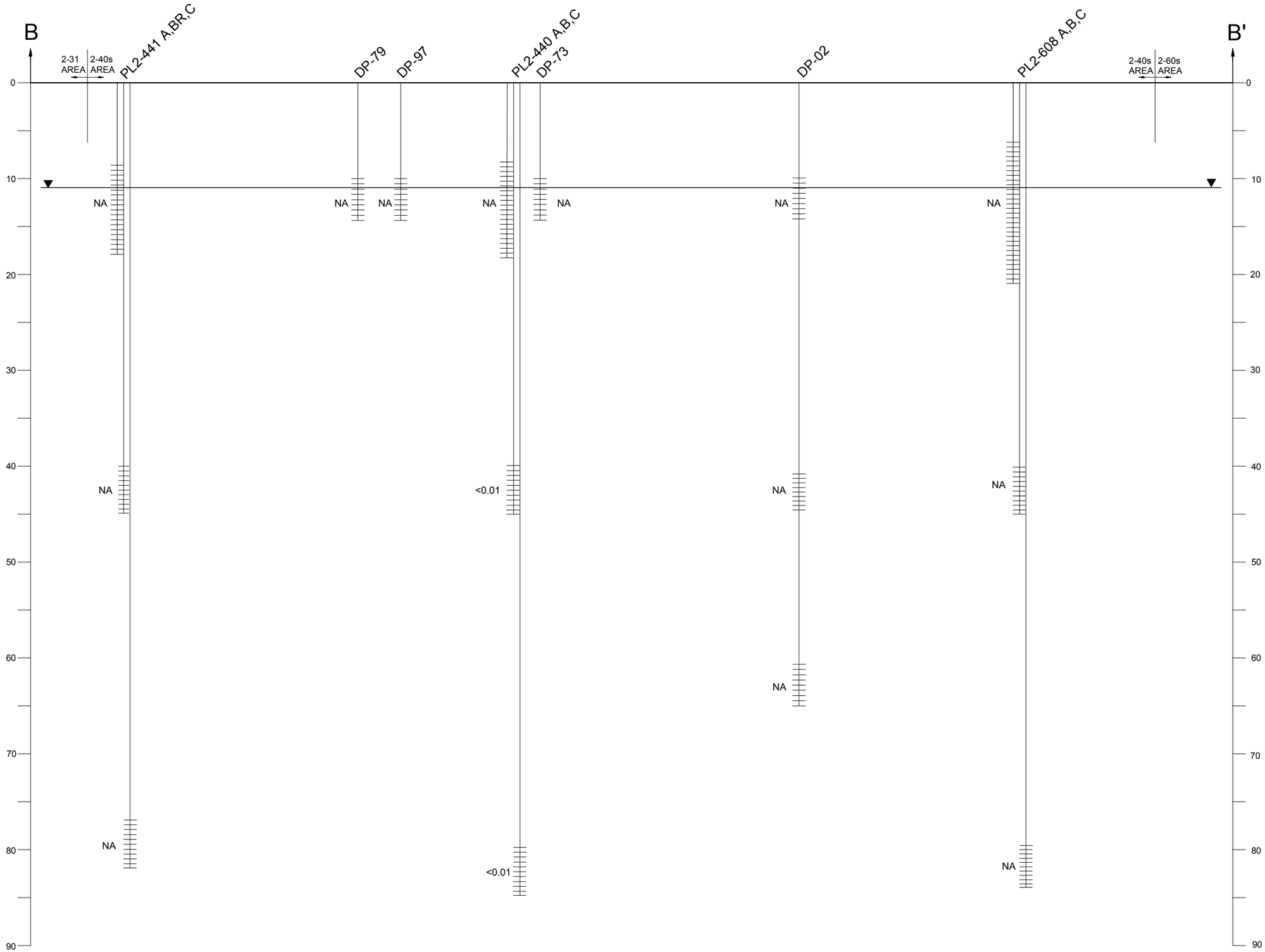

KEY:

4.0 - NUMBER BESIDE SCREENED INTERVAL INDICATES CONSTITUENT CONCENTRATION (µg/L)

<0.2 - CONSTIUENT WAS NOT DETECTED AT OR ABOVE INDICATED VALUE

NA - NOT ANALYZED

- ESTIMATED AREA ABOVE CONSTITUENT SCREENING LEVEL (2004)

- APPROXIMATE DEPTH TO GROUNDWATER

NOTE:
VERTICAL SCALE: 1" = 10'
HORIZONTAL SCALE: 1" = 90'

ENVIRONMENTAL PARTNERS INC
295 NE Gilman Boulevard, Suite 201
Issaquah, Washington 98027

AROCLOR 1254 IN GROUNDWATER
2-40s AREA VERTICAL PROFILE
CROSS-SECTION B - B'
SCREENING LEVEL (2004): 0.01 µg/L

PROJECT	BOEING PLANT 2
PREPARED FOR	THE BOEING COMPANY
LOCATION	7725 EAST MARGINAL WAY SEATTLE/TUKWILA, WASHINGTON
SHEET	1 of 1
DRAWN BY	KLA
REVIEWED BY	DCK
DATE	03/02/09

PROJECT	BOEING PLANT 2
PREPARED FOR	THE BOEING COMPANY
LOCATION	7725 EAST MARGINAL WAY SEATTLE/TUKWILA, WASHINGTON
SHEET	1 of 1
DRAWN BY	KLA
REVIEWED BY	DCK
DATE	05/01/09

ENVIRONMENTAL PARTNERS INC
295 NE Gilman Boulevard, Suite 201
Issaquah, Washington 98027

AROCLOR 1254 IN GROUNDWATER
2-40s AREA VERTICAL PROFILE
CROSS-SECTION C -C'
SCREENING LEVEL (2004): 0.01 µg/L

NOTE:
VERTICAL SCALE: 1" = 10'
HORIZONTAL SCALE: 1" = 120'

KEY:
4.0 - NUMBER BESIDE SCREENED INTERVAL INDICATES CONSTITUENT CONCENTRATION (µg/L)
<0.2 - CONSTITUENT WAS NOT DETECTED AT OR ABOVE INDICATED VALUE
NA - NOT ANALYZED
- ESTIMATED AREA ABOVE CONSTITUENT SCREENING LEVEL (2004)
- APPROXIMATE DEPTH TO GROUNDWATER

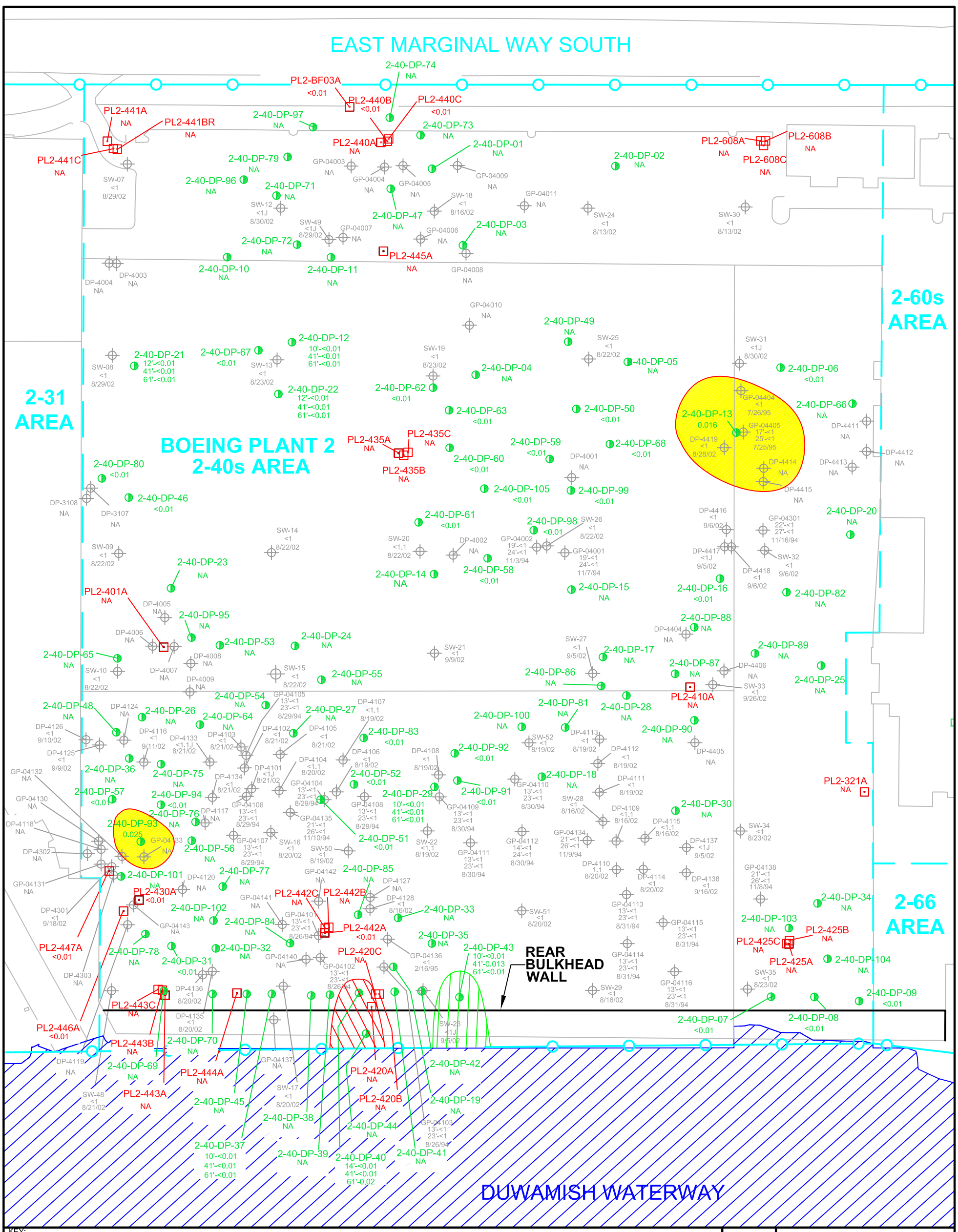

KEY:

- MONITORING WELL LOCATION
- DIRECT PUSH PROBE LOCATION
- HISTORICAL SAMPLING LOCATION
- AREA BOUNDARY
- PROPERTY BOUNDARY
- ONSITE BUILDING OR ROAD STRUCTURE
- ESTIMATED AREA OF A LEVEL GROUNDWATER ABOVE SCREENING LEVEL
- ESTIMATED AREA OF B LEVEL GROUNDWATER ABOVE SCREENING LEVEL
- ESTIMATED AREA OF C LEVEL GROUNDWATER ABOVE SCREENING LEVEL

PL2-435A — WELL DESIGNATION AND AQUIFER LEVEL
537 — CONCENTRATION IN µg/L

2-40-DP-11 — PROBE DESIGNATION
10'-2,580 — DEPTH IN FEET AND A LEVEL CONCENTRATION, IN µg/L
41'-740 — DEPTH IN FEET AND B LEVEL CONCENTRATION, IN µg/L
61'-169 — DEPTH IN FEET AND C LEVEL CONCENTRATION, IN µg/L

SW-14 — HISTORICAL SAMPLE LOCATION
581 — CONCENTRATION IN µg/L
8/22/02 — SAMPLE DATE

NA NOT ANALYZED

NOTE: ALL CONCENTRATIONS SHOWN ARE FROM A LEVEL UNLESS OTHERWISE NOTED.

N

0 30' 60' 120'
SCALE: 1" = 120'

MAP PROJECTION: WASHINGTON STATE PLANE, NORTH ZONE, NAD 83.

PROJECT	BOEING PLANT 2		
PREPARED FOR	THE BOEING COMPANY		
LOCATION	7725 EAST MARGINAL WAY SEATTLE / TUKWILA, WASHINGTON		
SHEET 1 of 1	DRAWN BY KLA	REVIEWED BY DCK	DATE 05/15/09

ENVIRONMENTAL PARTNERS INC
295 NE Gilman Boulevard, Suite 201
Issaquah, Washington 98027

2-40s AREA
AROCLOR 1260 CONCENTRATIONS (µg/L)
LEVELS A, B & C GROUNDWATER
JUNE AND JULY 2008 SAMPLES
SCREENING LEVEL (2004): 0.01 µg/L

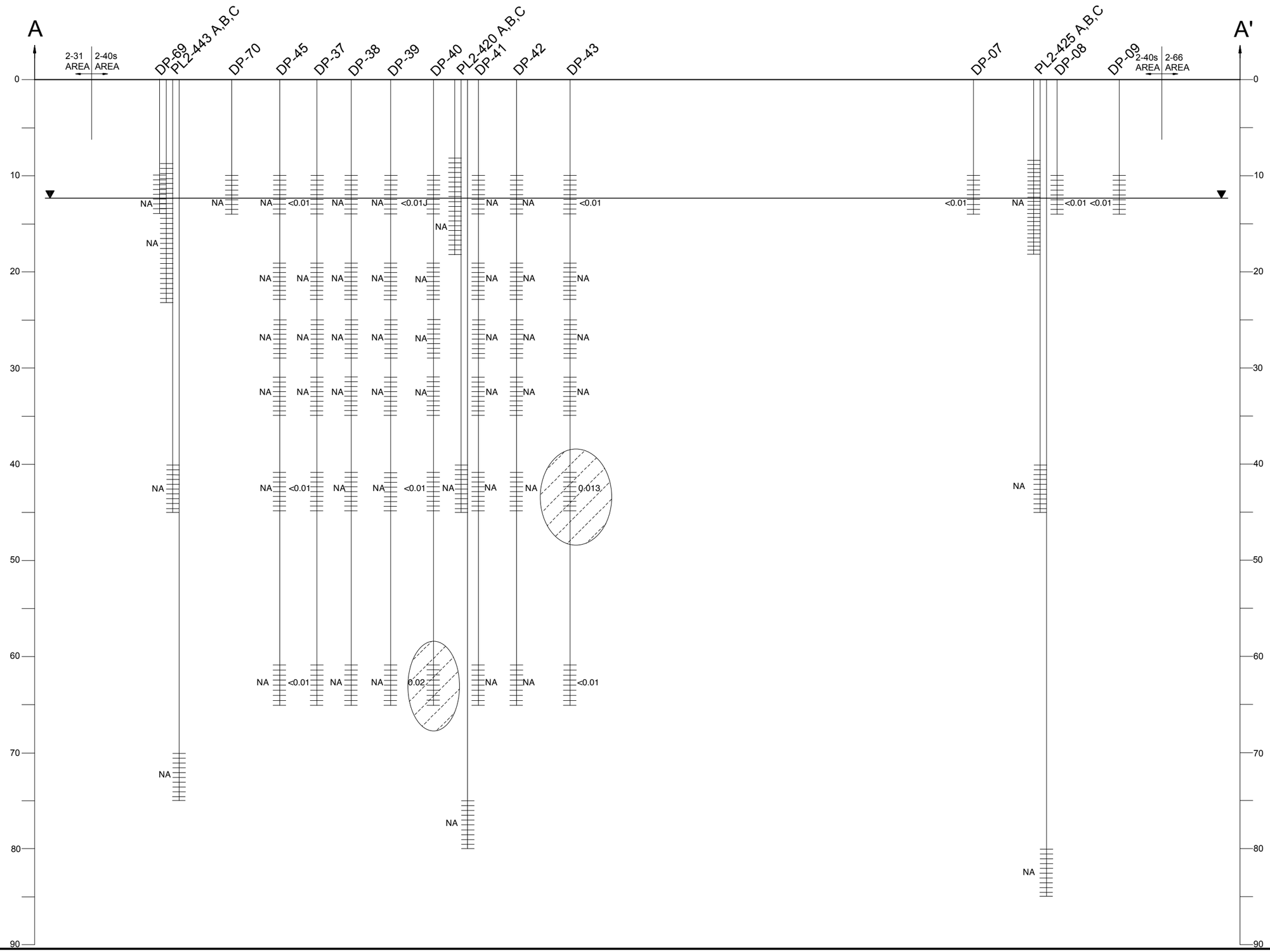

BOEING PLANT 2

PROJECT

THE BOEING COMPANY

PREPARED FOR

7725 EAST MARGINAL WAY
SEATTLE/TUKWILA, WASHINGTON

LOCATION

DATE 05/01/09

REVIEWED BY DCK

DRAWN BY KLA

SHEET 1 of 1

ENVIRONMENTAL PARTNERS INC
295 NE Gilman Boulevard, Suite 201
Issaquah, Washington 98027

AROCLOR 1260 IN GROUNDWATER
2-40s AREA VERTICAL PROFILE
CROSS-SECTION A - A'
SCREENING LEVEL (2004): 0.01 µg/L

NOTE:
VERTICAL SCALE: 1" = 10'
HORIZONTAL SCALE: 1" = 90'

KEY:

4.0 - NUMBER BESIDE SCREENED INTERVAL INDICATES CONSTITUENT CONCENTRATION (µg/L)
J = ESTIMATED VALUE

<0.2 - CONSTITUENT WAS NOT DETECTED AT OR ABOVE INDICATED VALUE

NA - NOT ANALYZED

- ESTIMATED AREA ABOVE CONSTITUENT SCREENING LEVEL (2004)

- APPROXIMATE DEPTH TO GROUNDWATER

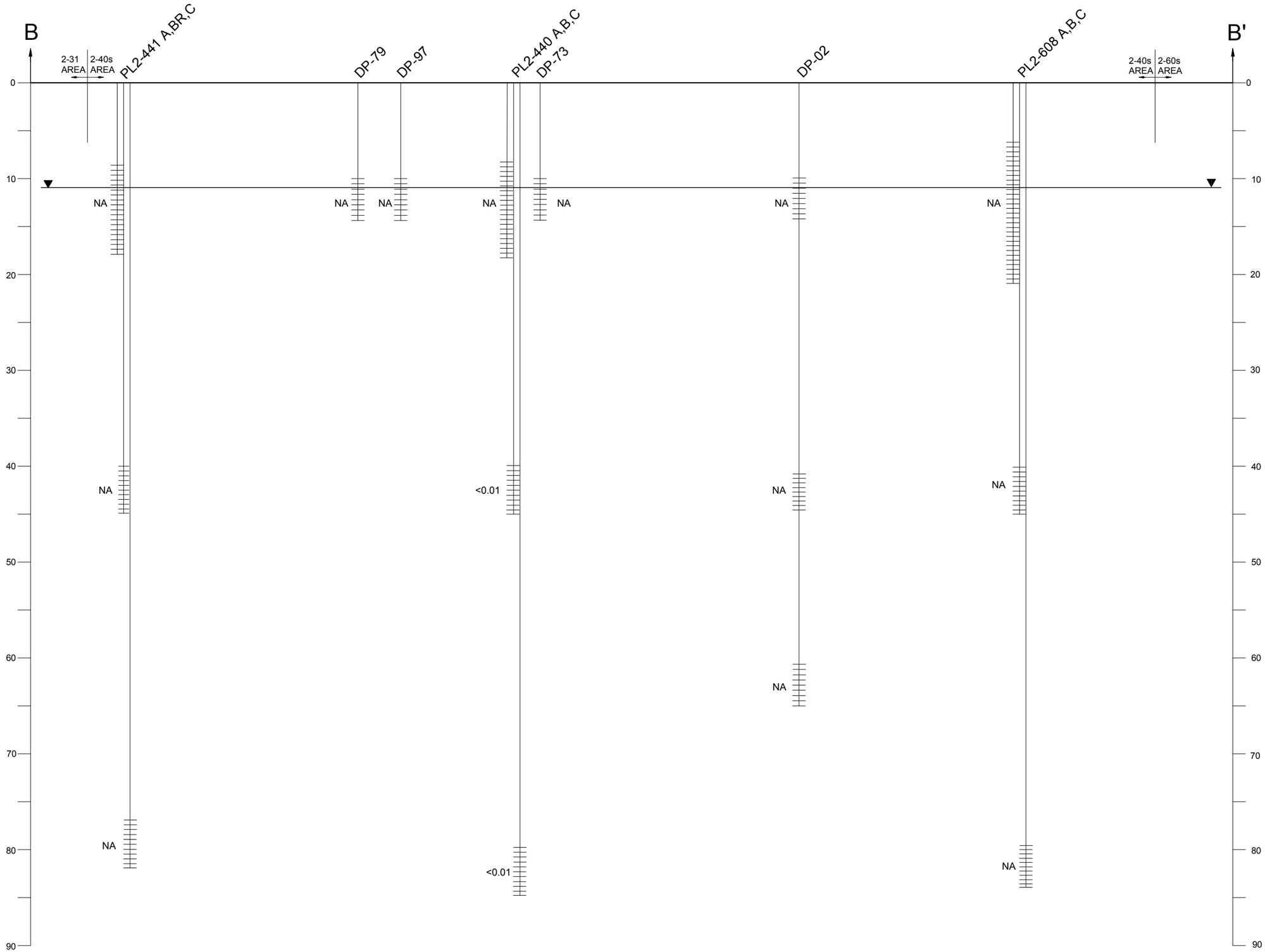

KEY:

4.0 - NUMBER BESIDE SCREENED INTERVAL INDICATES CONSTITUENT CONCENTRATION (µg/L)

<0.2 - CONSTIUENT WAS NOT DETECTED AT OR ABOVE INDICATED VALUE

NA - NOT ANALYZED

- ESTIMATED AREA ABOVE CONSTITUENT SCREENING LEVEL (2004)

- APPROXIMATE DEPTH TO GROUNDWATER

NOTE:
VERTICAL SCALE: 1" = 10'
HORIZONTAL SCALE: 1" = 90'

ENVIRONMENTAL PARTNERS INC
295 NE Gilman Boulevard, Suite 201
Issaquah, Washington 98027

AROCLOR1260 IN GROUNDWATER
2-40s AREA VERTICAL PROFILE
CROSS-SECTION B - B'
SCREENING LEVEL (2004): 0.01 µg/L

PROJECT	BOEING PLANT 2
PREPARED FOR	THE BOEING COMPANY
LOCATION	7725 EAST MARGINAL WAY SEATTLE/TUKWILA, WASHINGTON
SHEET	1 of 1
DRAWN BY	KLA
REVIEWED BY	DCK
DATE	03/02/09

PROJECT	BOEING PLANT 2
PREPARED FOR	THE BOEING COMPANY
LOCATION	7725 EAST MARGINAL WAY SEATTLE/TUKWILA, WASHINGTON
SHEET	1 of 1
DRAWN BY	KLA
REVIEWED BY	DCK
DATE	04/23/09

ENVIRONMENTAL PARTNERS INC
295 NE Gilman Boulevard, Suite 201
Issaquah, Washington 98027

AROCLOR 1260 IN GROUNDWATER
2-40s AREA VERTICAL PROFILE
CROSS-SECTION C -C'
SCREENING LEVEL (2004): 0.01 µg/L

NOTE:
VERTICAL SCALE: 1" = 10'
HORIZONTAL SCALE: 1" = 90'

KEY:

4.0 - NUMBER BESIDE SCREENED INTERVAL INDICATES CONSTITUENT CONCENTRATION (µg/L)

<0.2 - CONSTITUENT WAS NOT DETECTED AT OR ABOVE INDICATED VALUE

NA - NOT ANALYZED

- ESTIMATED AREA ABOVE CONSTITUENT SCREENING LEVEL (2004)

- APPROXIMATE DEPTH TO GROUNDWATER

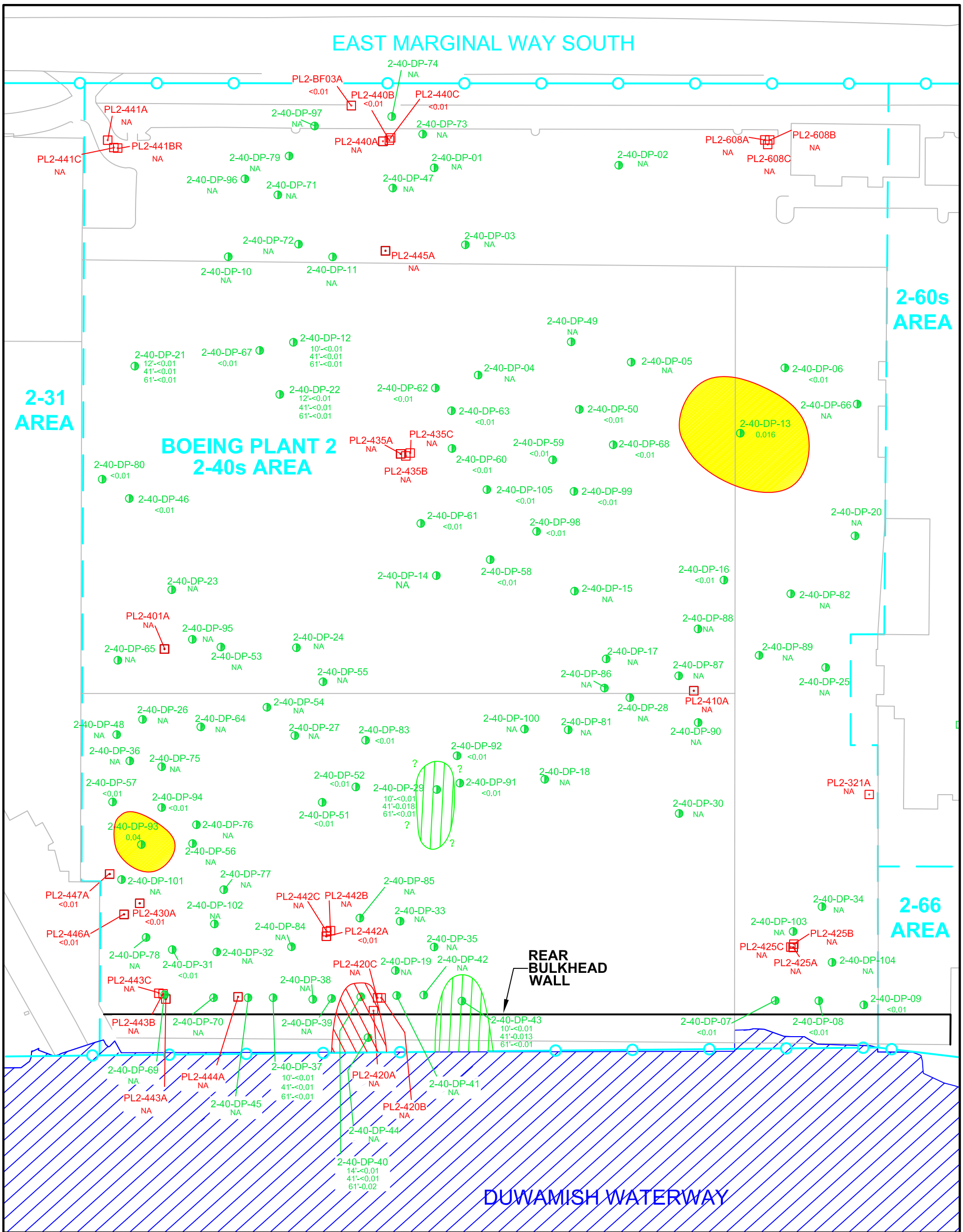

KEY:

- MONITORING WELL LOCATION
- DIRECT PUSH PROBE LOCATION
- AREA BOUNDARY
- PROPERTY BOUNDARY
- ONSITE BUILDING OR ROAD STRUCTURE
- ESTIMATED AREA OF A LEVEL GROUNDWATER ABOVE SCREENING LEVEL
- ESTIMATED AREA OF B LEVEL GROUNDWATER ABOVE SCREENING LEVEL
- ESTIMATED AREA OF C LEVEL GROUNDWATER ABOVE SCREENING LEVEL

PL2-435A — WELL DESIGNATION AND AQUIFER LEVEL
537 — CONCENTRATION IN µg/L

2-40-DP-11 — PROBE DESIGNATION
10'-2,580 — DEPTH IN FEET AND A LEVEL CONCENTRATION, IN µg/L
41'-740 — DEPTH IN FEET AND B LEVEL CONCENTRATION, IN µg/L
61'-169 — DEPTH IN FEET AND C LEVEL CONCENTRATION, IN µg/L

NA NOT ANALYZED

NOTE: ALL CONCENTRATIONS SHOWN ARE FROM A LEVEL UNLESS OTHERWISE NOTED.

N

0 30' 60' 120'
SCALE: 1" = 120'

MAP PROJECTION: WASHINGTON STATE PLANE, NORTH ZONE, NAD 83.

PROJECT	BOEING PLANT 2
PREPARED FOR	THE BOEING COMPANY
LOCATION	7725 EAST MARGINAL WAY SEATTLE / TUKWILA, WASHINGTON

SHEET	DRAWN BY	REVIEWED BY	DATE
1 of 1	KLA	DCK	05/15/09

ENVIRONMENTAL PARTNERS INC
295 NE Gilman Boulevard, Suite 201
Issaquah, Washington 98027

2-40s AREA
TOTAL PCB CONCENTRATIONS (µg/L)
LEVELS A, B & C GROUNDWATER
JUNE AND JULY 2008 SAMPLES
SCREENING LEVEL (2004): 0.01 µg/L

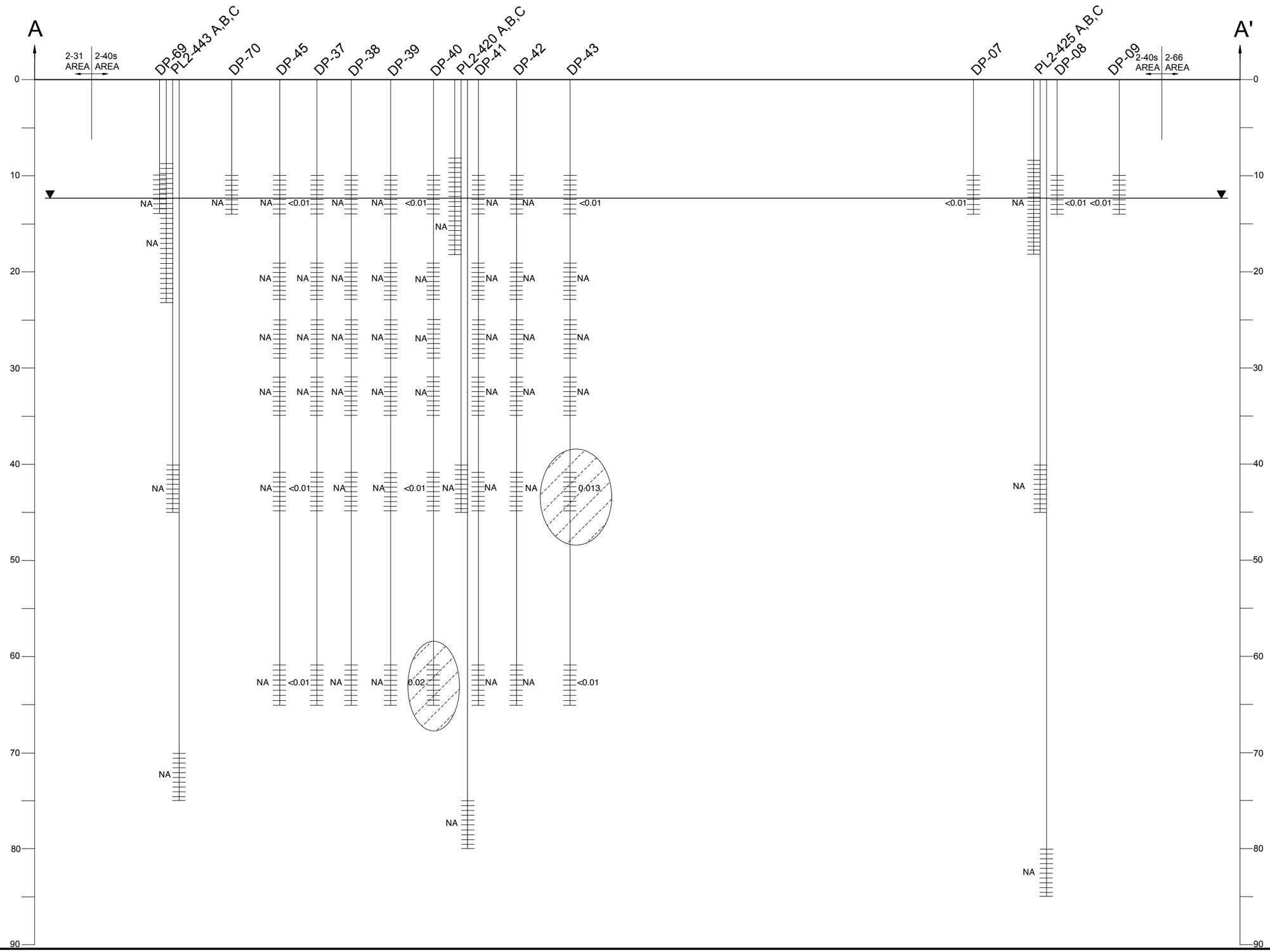

BOEING PLANT 2

PROJECT

THE BOEING COMPANY

PREPARED FOR

7725 EAST MARGINAL WAY
SEATTLE/TUKWILA, WASHINGTON

LOCATION

DATE 04/23/09

REVIEWED BY DCK

DRAWN BY KLA

SHEET 1 of 1

ENVIRONMENTAL PARTNERS INC
295 NE Gilman Boulevard, Suite 201
Issaquah, Washington 98027

TOTAL PCB'S IN GROUNDWATER
2-40s AREA VERTICAL PROFILE
CROSS-SECTION A - A'
SCREENING LEVEL (2004): 0.01 µg/L

NOTE:
VERTICAL SCALE: 1" = 10'
HORIZONTAL SCALE: 1" = 90'

KEY:

4.0 - NUMBER BESIDE SCREENED INTERVAL INDICATES CONSTITUENT CONCENTRATION (µg/L)

<0.2 - CONSTITUENT WAS NOT DETECTED AT OR ABOVE INDICATED VALUE

NA - NOT ANALYZED

- ESTIMATED AREA ABOVE CONSTITUENT SCREENING LEVEL (2004)

- APPROXIMATE DEPTH TO GROUNDWATER

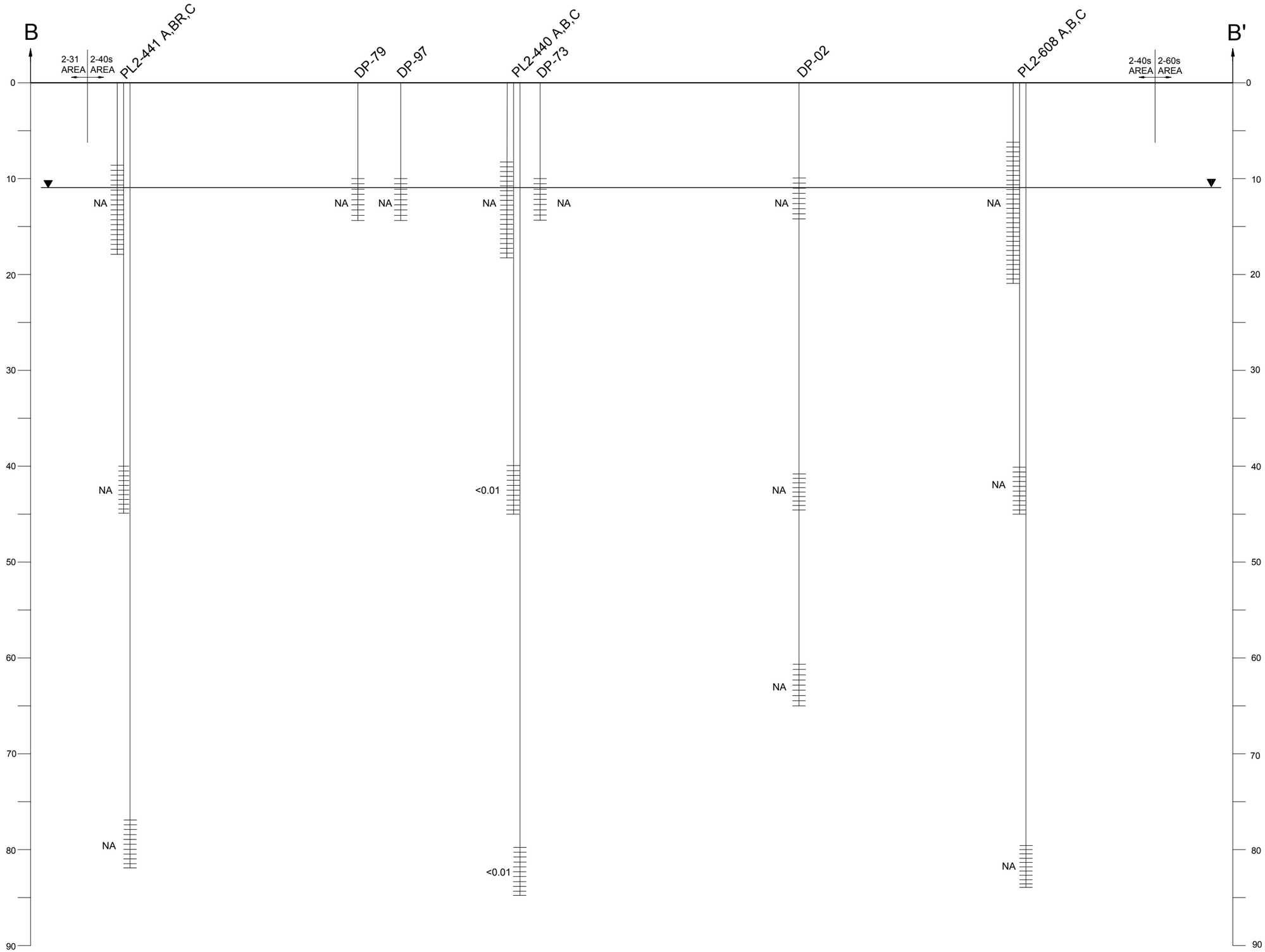

KEY:

4.0 - NUMBER BESIDE SCREENED INTERVAL INDICATES CONSTITUENT CONCENTRATION (µg/L)

<0.2 - CONSTIUENT WAS NOT DETECTED AT OR ABOVE INDICATED VALUE

NA - NOT ANALYZED

- ESTIMATED AREA ABOVE CONSTITUENT SCREENING LEVEL (2004)

- APPROXIMATE DEPTH TO GROUNDWATER

NOTE:
VERTICAL SCALE: 1" = 10'
HORIZONTAL SCALE: 1" = 90'

ENVIRONMENTAL PARTNERS INC
295 NE Gilman Boulevard, Suite 201
Issaquah, Washington 98027

TOTAL PCB'S IN GROUNDWATER
2-40s AREA VERTICAL PROFILE
CROSS-SECTION B - B'
SCREENING LEVEL (2004): 0.01 µg/L

PROJECT	BOEING PLANT 2
PREPARED FOR	THE BOEING COMPANY
LOCATION	7725 EAST MARGINAL WAY SEATTLE/TUKWILA, WASHINGTON
SHEET	1 of 1
DRAWN BY	KLA
REVIEWED BY	DCK
DATE	03/02/09

BOEING PLANT 2

PROJECT

THE BOEING COMPANY

PREPARED FOR

7725 EAST MARGINAL WAY
SEATTLE/TUKWILA, WASHINGTON

LOCATION

DATE 04/28/09

REVIEWED BY DCK

DRAWN BY KLA

SHEET 1 of 1

ENVIRONMENTAL PARTNERS INC
295 NE Gilman Boulevard, Suite 201
Issaquah, Washington 98027

TOTAL PCB'S IN GROUNDWATER
2-40s AREA VERTICAL PROFILE
CROSS-SECTION C -C'
SCREENING LEVEL (2004): 0.01 µg/L

NOTE:
VERTICAL SCALE: 1" = 10'
HORIZONTAL SCALE: 1" = 120'

KEY:

4.0 - NUMBER BESIDE SCREENED INTERVAL INDICATES CONSTITUENT CONCENTRATION (µg/L)

<0.2 - CONSTITUENT WAS NOT DETECTED AT OR ABOVE INDICATED VALUE (µg/L)

NA - NOT ANALYZED

- ESTIMATED AREA ABOVE CONSTITUENT SCREENING LEVEL (2004)

- APPROXIMATE DEPTH TO GROUNDWATER

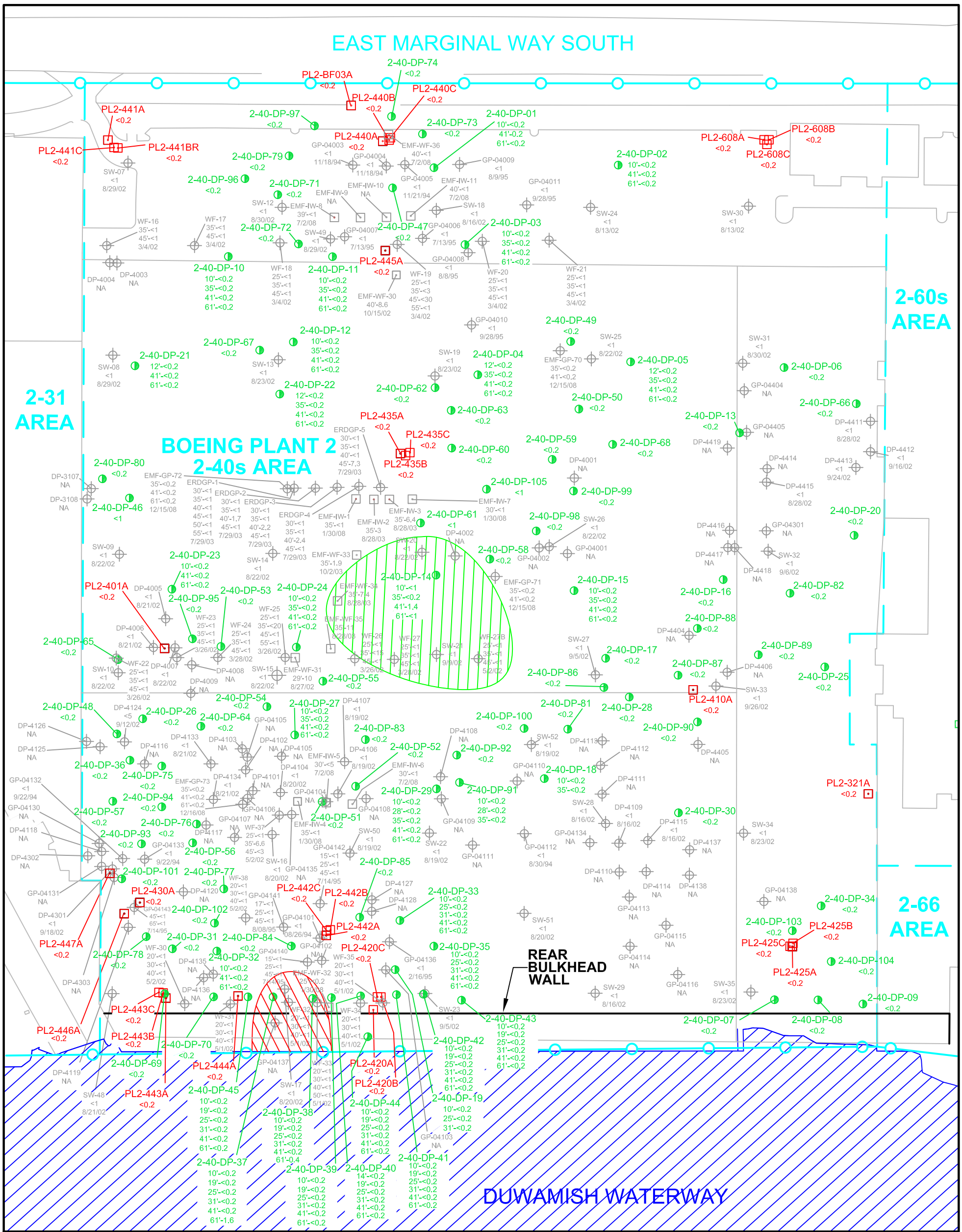

KEY:

- MONITORING WELL LOCATION
- DIRECT PUSH PROBE LOCATION
- HISTORICAL SAMPLING LOCATION
- AREA BOUNDARY
- PROPERTY BOUNDARY
- ONSITE BUILDING OR ROAD STRUCTURE
- ESTIMATED AREA OF A LEVEL GROUNDWATER ABOVE SCREENING LEVEL
- ESTIMATED AREA OF B LEVEL GROUNDWATER ABOVE SCREENING LEVEL
- ESTIMATED AREA OF C LEVEL GROUNDWATER ABOVE SCREENING LEVEL

PL2-435A — WELL DESIGNATION AND AQUIFER LEVEL
537 — CONCENTRATION IN µg/L

2-40-DP-11 — PROBE DESIGNATION
10'-2,580 — DEPTH IN FEET AND A LEVEL CONCENTRATION, IN µg/L
41'-740 — DEPTH IN FEET AND B LEVEL CONCENTRATION, IN µg/L
61'-169 — DEPTH IN FEET AND C LEVEL CONCENTRATION, IN µg/L

SW-14 — HISTORICAL SAMPLE LOCATION
581 — CONCENTRATION IN µg/L
8/22/02 — SAMPLE DATE

NA NOT ANALYZED

NOTE: ALL CONCENTRATIONS SHOWN ARE FROM A LEVEL UNLESS OTHERWISE NOTED.

0 30' 60' 120'
SCALE: 1" = 120'

MAP PROJECTION: WASHINGTON STATE PLANE, NORTH ZONE, NAD 83.

PROJECT	BOEING PLANT 2
PREPARED FOR	THE BOEING COMPANY
LOCATION	7725 EAST MARGINAL WAY SEATTLE / TUKWILA, WASHINGTON

SHEET	DRAWN BY	REVIEWED BY	DATE
1 of 1	ZH	DCK	05/15/09

ENVIRONMENTAL PARTNERS INC
295 NE Gilman Boulevard, Suite 201
Issaquah, Washington 98027

2-40s AREA
1,1-DICHLOROETHENE CONCENTRATIONS (µg/L)
LEVELS A, B & C GROUNDWATER
JUNE AND JULY 2008 SAMPLES
SCREENING LEVEL (2004): 0.382 µg/L

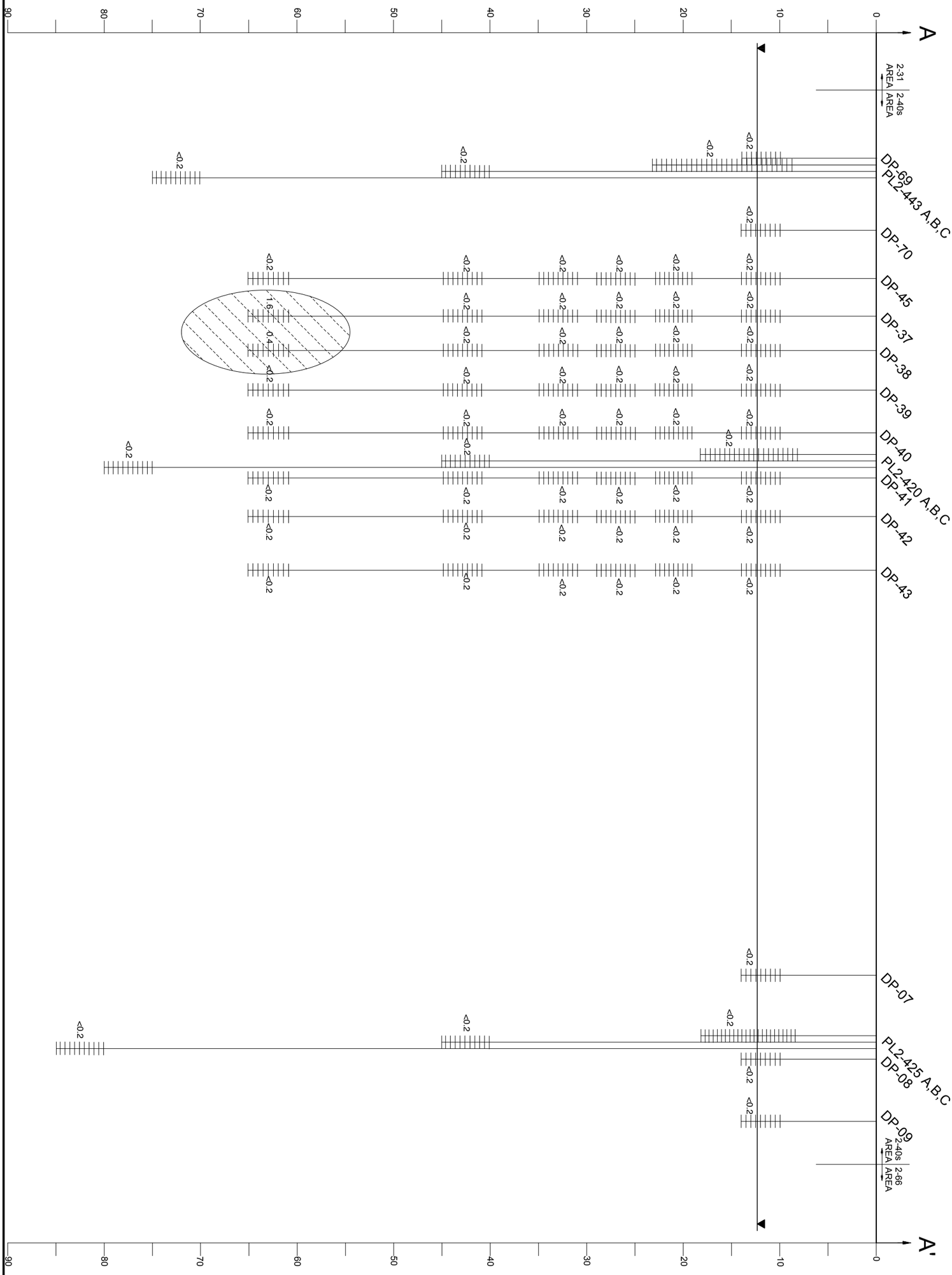

KEY:

4.0 - NUMBER BESIDE SCREENED INTERVAL INDICATES CONSTITUENT CONCENTRATION IN MICROGRAMS/LITER (µg/L)

<0.2 - CONSTITUENT WAS NOT DETECTED AT OR ABOVE INDICATED VALUE

NA - NOT ANALYZED

- ESTIMATED AREA ABOVE CONSTITUENT SCREENING LEVEL (2004)

- APPROXIMATE DEPTH TO GROUNDWATER

NOTE:
VERTICAL SCALE: 1" = 10'
HORIZONTAL SCALE: 1" = 90'

ENVIRONMENTAL PARTNERS INC
295 NE Gilman Boulevard, Suite 201
Issaquah, Washington 98027

1,1-DICHLOROETHENE IN GROUNDWATER
2-40s AREA VERTICAL PROFILE
CROSS-SECTION A - A'
SCREENING LEVEL (2004): 0.382 µg/L

PROJECT	BOEING PLANT 2		
PREPARED FOR	THE BOEING COMPANY		
LOCATION	7725 EAST MARGINAL WAY SEATTLE/TUKWILA, WASHINGTON		
SHEET 1 of 1	DRAWN BY KLA	REVIEWED BY DCK	DATE 04/23/09

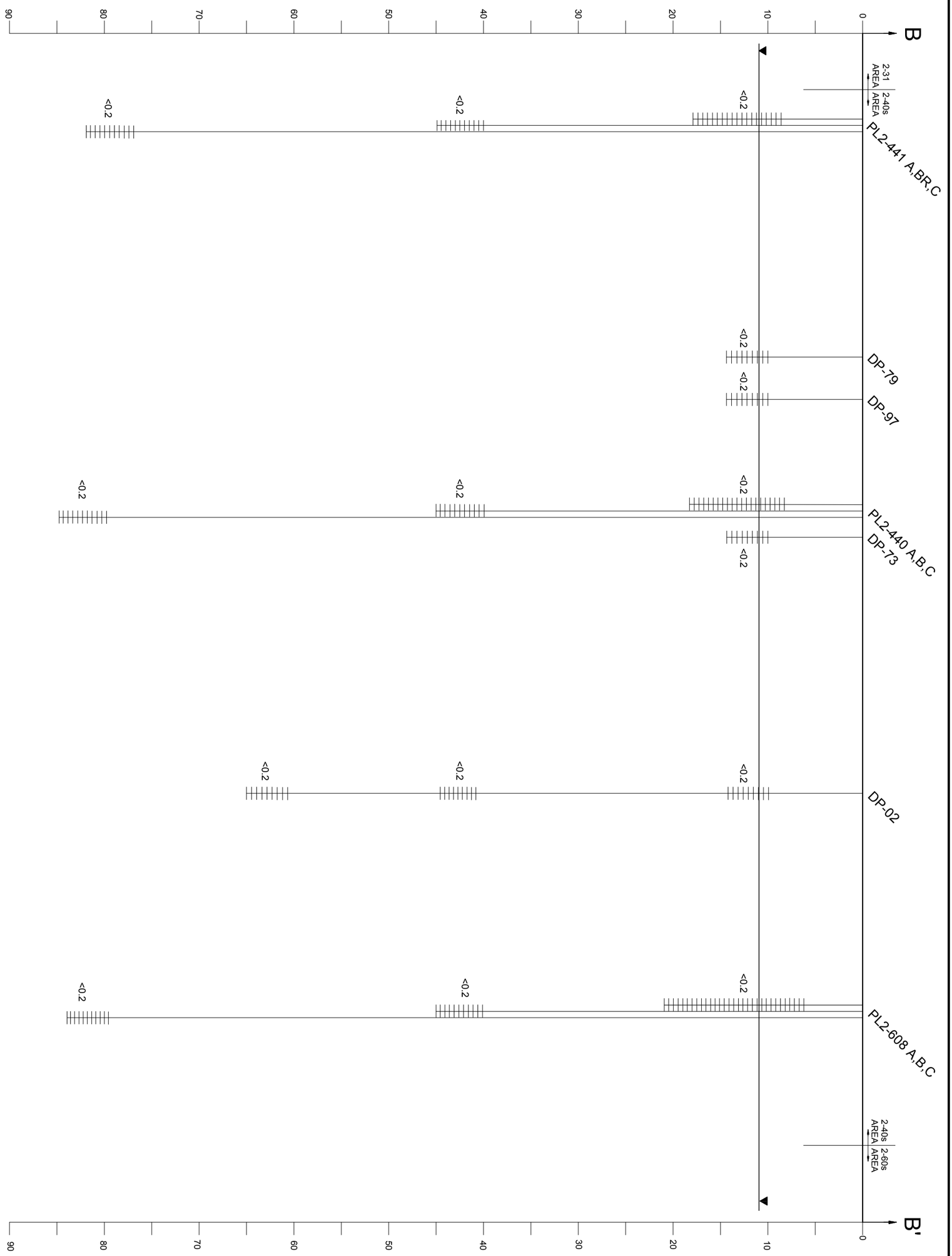

KEY:

4.0 - NUMBER BESIDE SCREENED INTERVAL INDICATES CONSTITUENT CONCENTRATION (µg/L)

<0.2 - CONSTIUENT WAS NOT DETECTED AT OR ABOVE INDICATED VALUE

NA - NOT ANALYZED

- ESTIMATED AREA ABOVE CONSTITUENT SCREENING LEVEL (2004)

- APPROXIMATE DEPTH TO GROUNDWATER

NOTE:
VERTICAL SCALE: 1" = 10'
HORIZONTAL SCALE: 1" = 90'

ENVIRONMENTAL PARTNERS INC
295 NE Gilman Boulevard, Suite 201
Issaquah, Washington 98027

1,1-DICHLOROETHENE IN GROUNDWATER
2-40s AREA VERTICAL PROFILE
CROSS-SECTION B - B'
SCREENING LEVEL (2004): 0.382 µg/L

PROJECT	BOEING PLANT 2		
PREPARED FOR	THE BOEING COMPANY		
LOCATION	7725 EAST MARGINAL WAY SEATTLE/TUKWILA, WASHINGTON		
SHEET 1 of 1	DRAWN BY KLA	REVIEWED BY DCK	DATE 02/24/09

KEY:

4.0 - NUMBER BESIDE SCREENED INTERVAL INDICATES CONSTITUENT CONCENTRATION (µg/L)

<0.2 - CONSTITUENT WAS NOT DETECTED AT OR ABOVE INDICATED VALUE

NA - NOT ANALYZED

- ESTIMATED AREA ABOVE CONSTITUENT SCREENING LEVEL (2004)

- APPROXIMATE DEPTH TO GROUNDWATER

NOTE:
VERTICAL SCALE: 1" = 10'
HORIZONTAL SCALE: 1" = 90'

ENVIRONMENTAL PARTNERS INC
295 NE Gilman Boulevard, Suite 201
Issaquah, Washington 98027

1,1-DICLOROETHENE IN GROUNDWATER
2-40s AREA VERTICAL PROFILE
CROSS-SECTION C -C'
SCREENING LEVEL (2004): 0.382 µg/L

PROJECT	BOEING PLANT 2
PREPARED FOR	THE BOEING COMPANY
LOCATION	7725 EAST MARGINAL WAY SEATTLE/TUKWILA, WASHINGTON
SHEET	1 of 1
DRAWN BY	KLA
REVIEWED BY	DCK
DATE	05/01/09

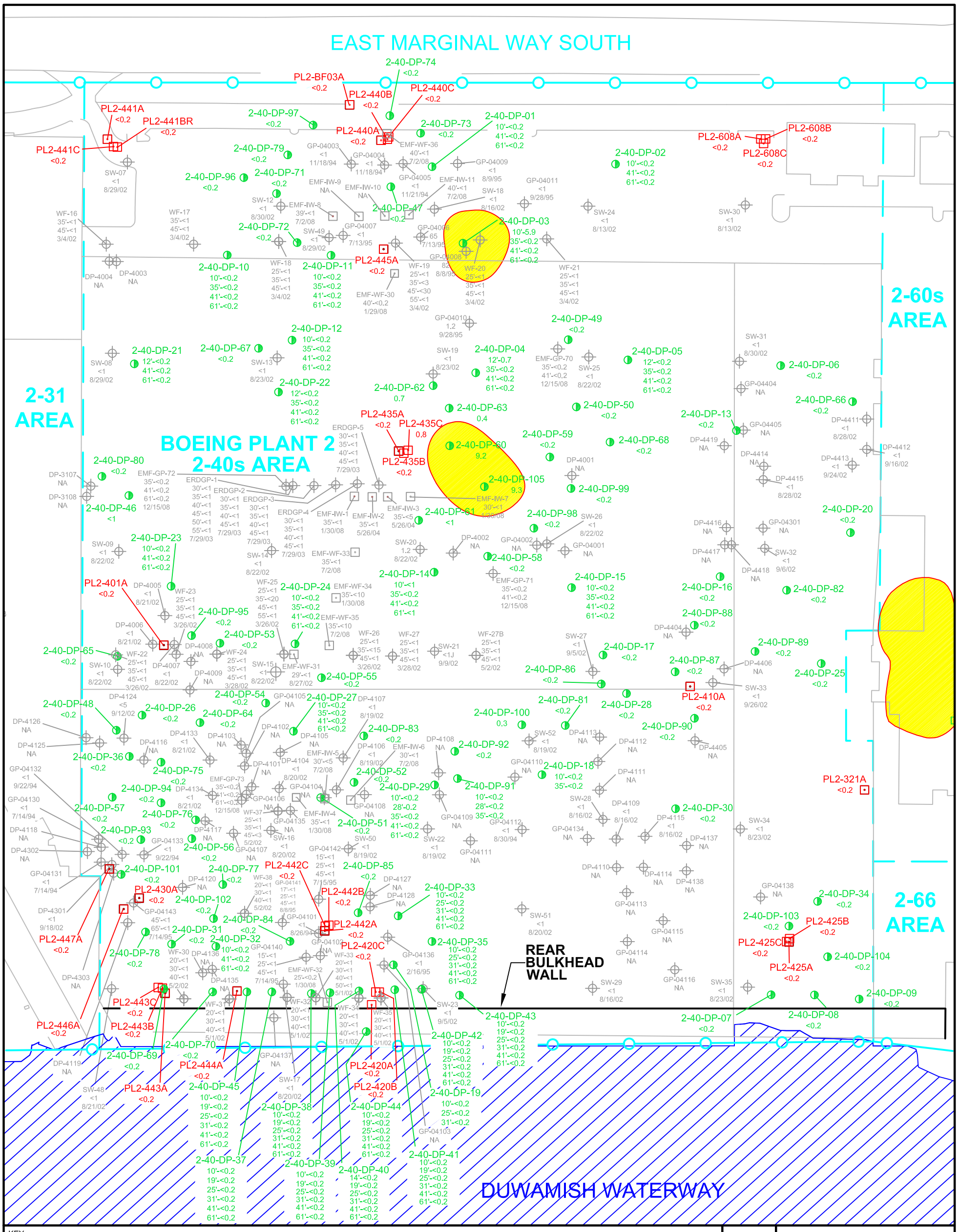

KEY:

- MONITORING WELL LOCATION
- DIRECT PUSH PROBE LOCATION
- HISTORICAL SAMPLING LOCATION
- AREA BOUNDARY
- PROPERTY BOUNDARY
- ONSITE BUILDING OR ROAD STRUCTURE
- ESTIMATED AREA OF A LEVEL GROUNDWATER ABOVE BACKGROUND LEVEL
- ESTIMATED AREA OF B LEVEL GROUNDWATER ABOVE SCREENING LEVEL
- ESTIMATED AREA OF C LEVEL GROUNDWATER ABOVE SCREENING LEVEL

PL2-435A — WELL DESIGNATION AND AQUIFER LEVEL
537-D — CONCENTRATION IN µg/L

2-40-DP-11 — SAMPLE LOCATION
10'-2,580 — DEPTH IN FEET AND A LEVEL CONCENTRATION, IN µg/L
41'-740 — DEPTH IN FEET AND B LEVEL CONCENTRATION, IN µg/L
61'-169 — DEPTH IN FEET AND C LEVEL CONCENTRATION, IN µg/L

SW-14 — HISTORICAL SAMPLE LOCATION
581 — CONCENTRATION IN µg/L
8/22/02 — SAMPLE DATE

NA NOT ANALYZED

NOTE: ALL CONCENTRATIONS SHOWN ARE FROM A LEVEL UNLESS OTHERWISE NOTED.

0 30' 60' 120'
SCALE: 1" = 120'

MAP PROJECTION: WASHINGTON STATE PLANE, NORTH ZONE, NAD 83.

PROJECT	BOEING PLANT 2
PREPARED FOR	THE BOEING COMPANY
LOCATION	7725 EAST MARGINAL WAY SEATTLE / TUKWILA, WASHINGTON

SHEET	DRAWN BY	REVIEWED BY	DATE
1 of 1	MMH	DCK	05/15/09

ENVIRONMENTAL PARTNERS INC
295 NE Gilman Boulevard, Suite 201
Issaquah, Washington 98027

2-40s AREA
BENZENE CONCENTRATIONS (µg/L)
LEVELS A, B & C GROUNDWATER
JUNE AND JULY 2008 SAMPLES
SCREENING LEVEL (2004): 4.48 µg/L

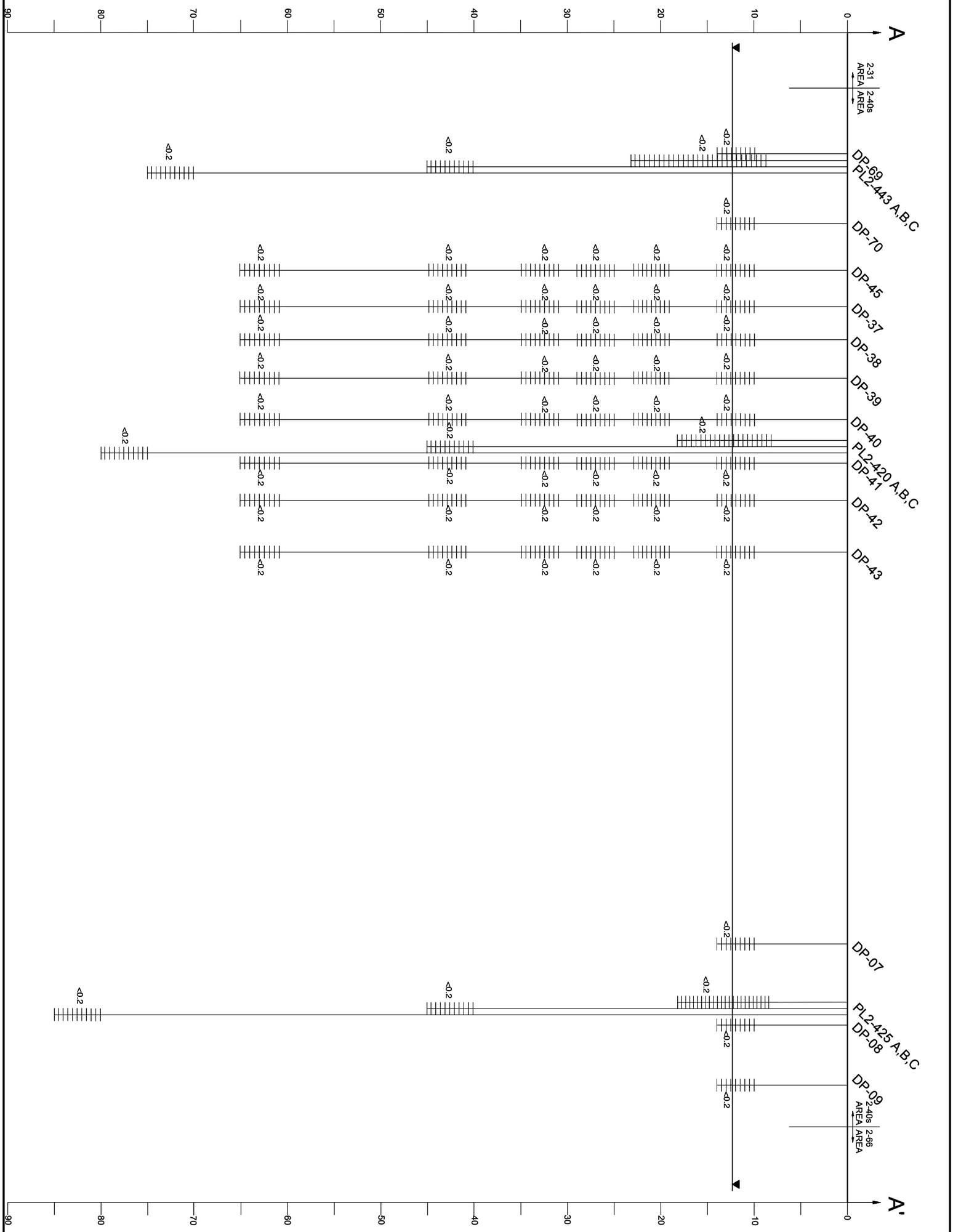

KEY:

4.0 - NUMBER BESIDE SCREENED INTERVAL INDICATES CONSTITUENT CONCENTRATION (µg/L)

<0.2 - CONSTITUENT WAS NOT DETECTED AT OR ABOVE INDICATED VALUE

NA - NOT ANALYZED

- ESTIMATED AREA ABOVE CONSTITUENT SCREENING LEVEL (2004)

- APPROXIMATE DEPTH TO GROUNDWATER

NOTE:
VERTICAL SCALE: 1" = 10'
HORIZONTAL SCALE: 1" = 90'

ENVIRONMENTAL PARTNERS INC
295 NE Gilman Boulevard, Suite 201
Issaquah, Washington 98027

BENZENE IN GROUNDWATER
2-40s AREA VERTICAL PROFILE
CROSS-SECTION A - A'
SCREENING LEVEL (2004): 4.48 µg/L

PROJECT	BOEING PLANT 2
PREPARED FOR	THE BOEING COMPANY
LOCATION	7725 EAST MARGINAL WAY SEATTLE/TUKWILA, WASHINGTON

SHEET	DRAWN BY	REVIEWED BY	DATE
1 of 1	KLA	DCK	04/23/09

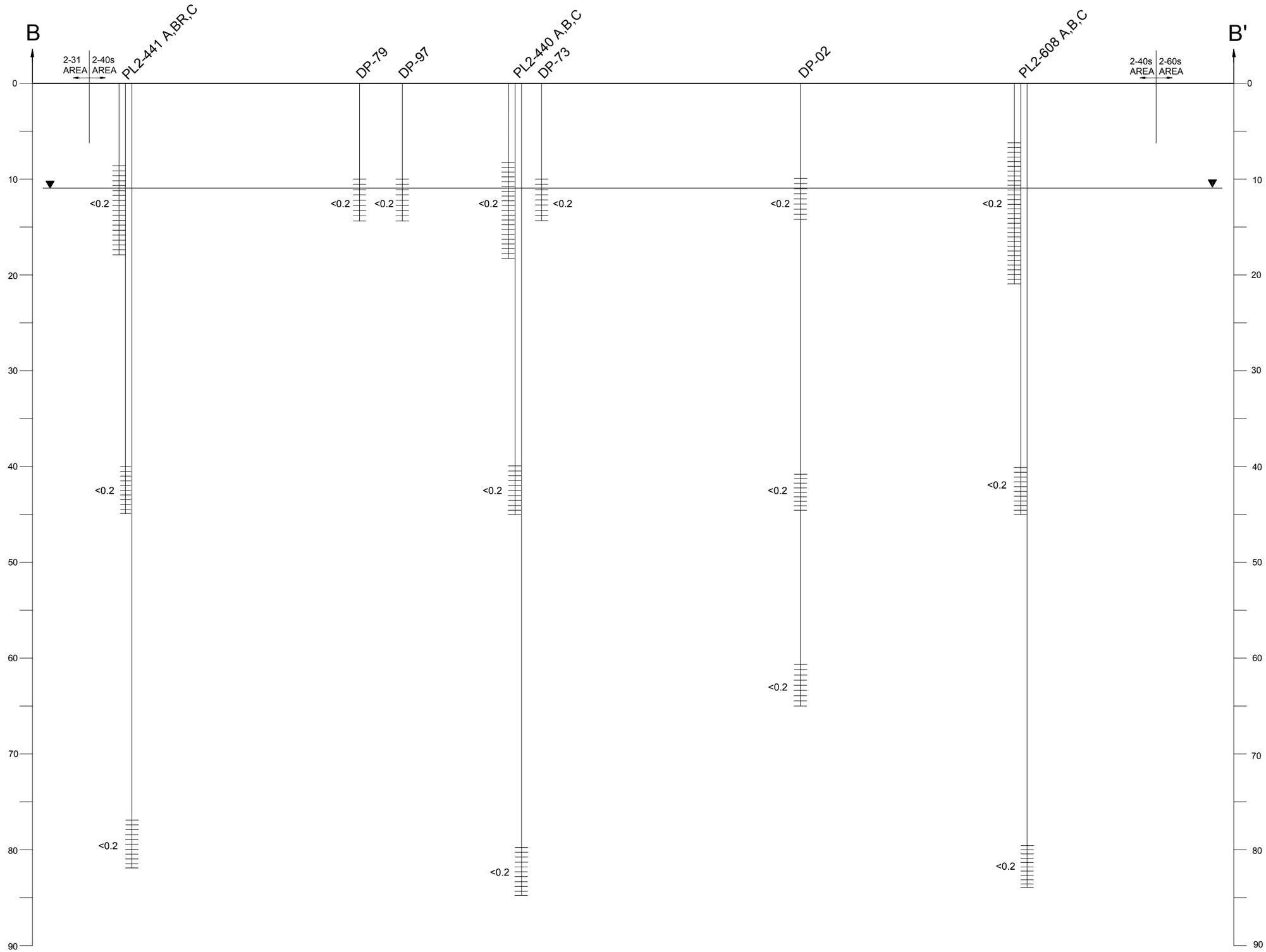

KEY:

4.0 - NUMBER BESIDE SCREENED INTERVAL INDICATES CONSTITUENT CONCENTRATION (µg/L)

<0.2 - CONSTIUENT WAS NOT DETECTED AT OR ABOVE INDICATED VALUE

- NOT ANALYZED

- ESTIMATED AREA ABOVE CONSTITUENT SCREENING LEVEL (2004)

- APPROXIMATE DEPTH TO GROUNDWATER

NOTE:
VERTICAL SCALE: 1" = 10'
HORIZONTAL SCALE: 1" = 90'

ENVIRONMENTAL PARTNERS INC
295 NE Gilman Boulevard, Suite 201
Issaquah, Washington 98027

BENZENE IN GROUNDWATER
2-40s AREA VERTICAL PROFILE
CROSS-SECTION B - B'
SCREENING LEVEL (2004): 4.48 µg/L

PROJECT	BOEING PLANT 2
PREPARED FOR	THE BOEING COMPANY
LOCATION	7725 EAST MARGINAL WAY SEATTLE/TUKWILA, WASHINGTON
SHEET	1 of 1
DRAWN BY	KLA
REVIEWED BY	DCK
DATE	02/27/09

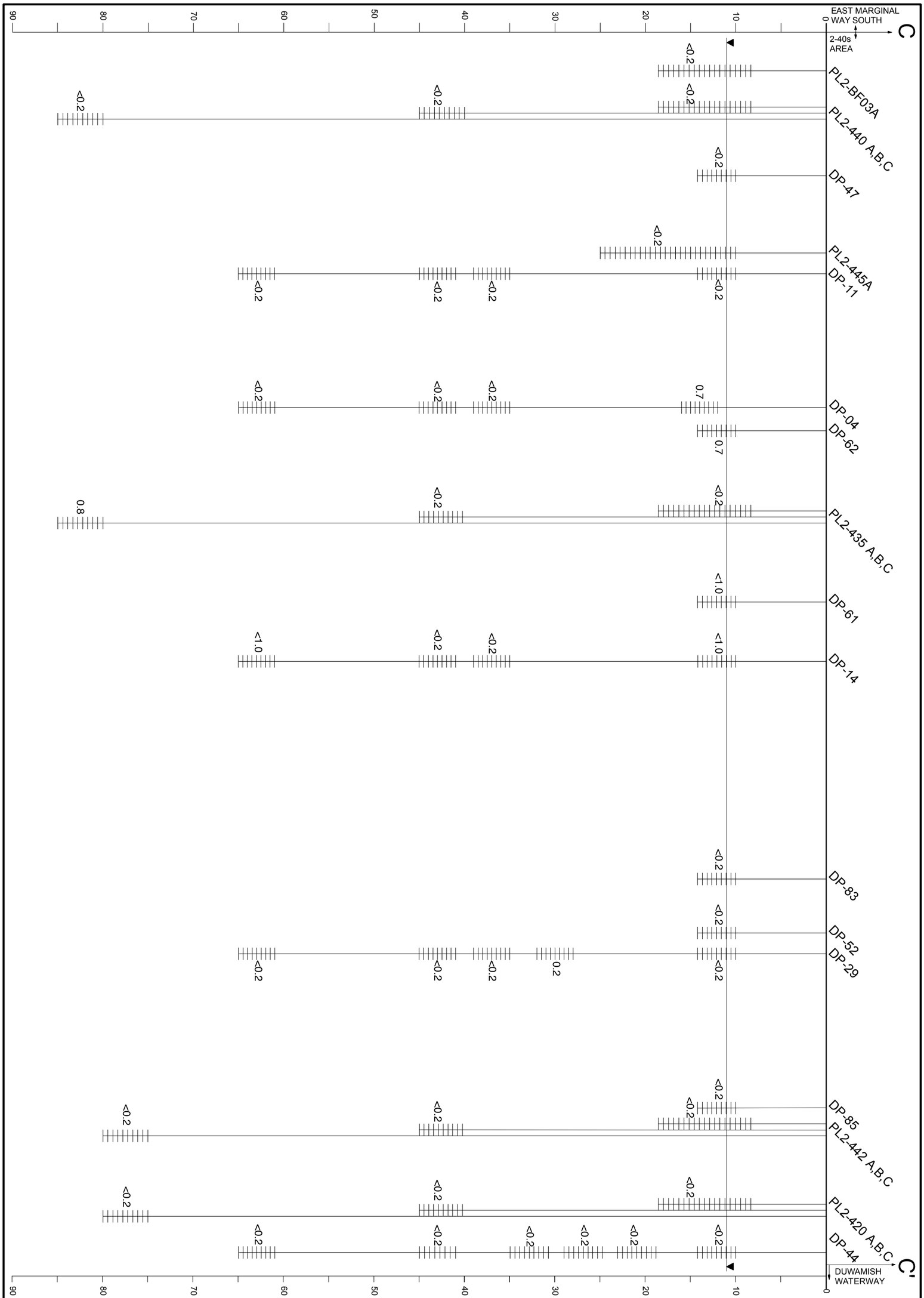

KEY:

4.0 - NUMBER BESIDE SCREENED INTERVAL INDICATES CONSTITUENT CONCENTRATION (µg/L)

<0.2 - CONSTITUENT WAS NOT DETECTED AT OR ABOVE INDICATED VALUE

NA - NOT ANALYZED

- ESTIMATED AREA ABOVE CONSTITUENT SCREENING LEVEL (2004)

- APPROXIMATE DEPTH TO GROUNDWATER

NOTE:
VERTICAL SCALE: 1" = 10'
HORIZONTAL SCALE: 1" = 90'

ENVIRONMENTAL PARTNERS INC
295 NE Gilman Boulevard, Suite 201
Issaquah, Washington 98027

BENZENE IN GROUNDWATER
2-40s AREA VERTICAL PROFILE
CROSS-SECTION C - C'
SCREENING LEVEL (2004): 4.48 µg/L

PROJECT	BOEING PLANT 2
PREPARED FOR	THE BOEING COMPANY
LOCATION	7725 EAST MARGINAL WAY SEATTLE/TUKWILA, WASHINGTON

SHEET	DRAWN BY	REVIEWED BY	DATE
1 of 1	KLA	DCK	04/23/09

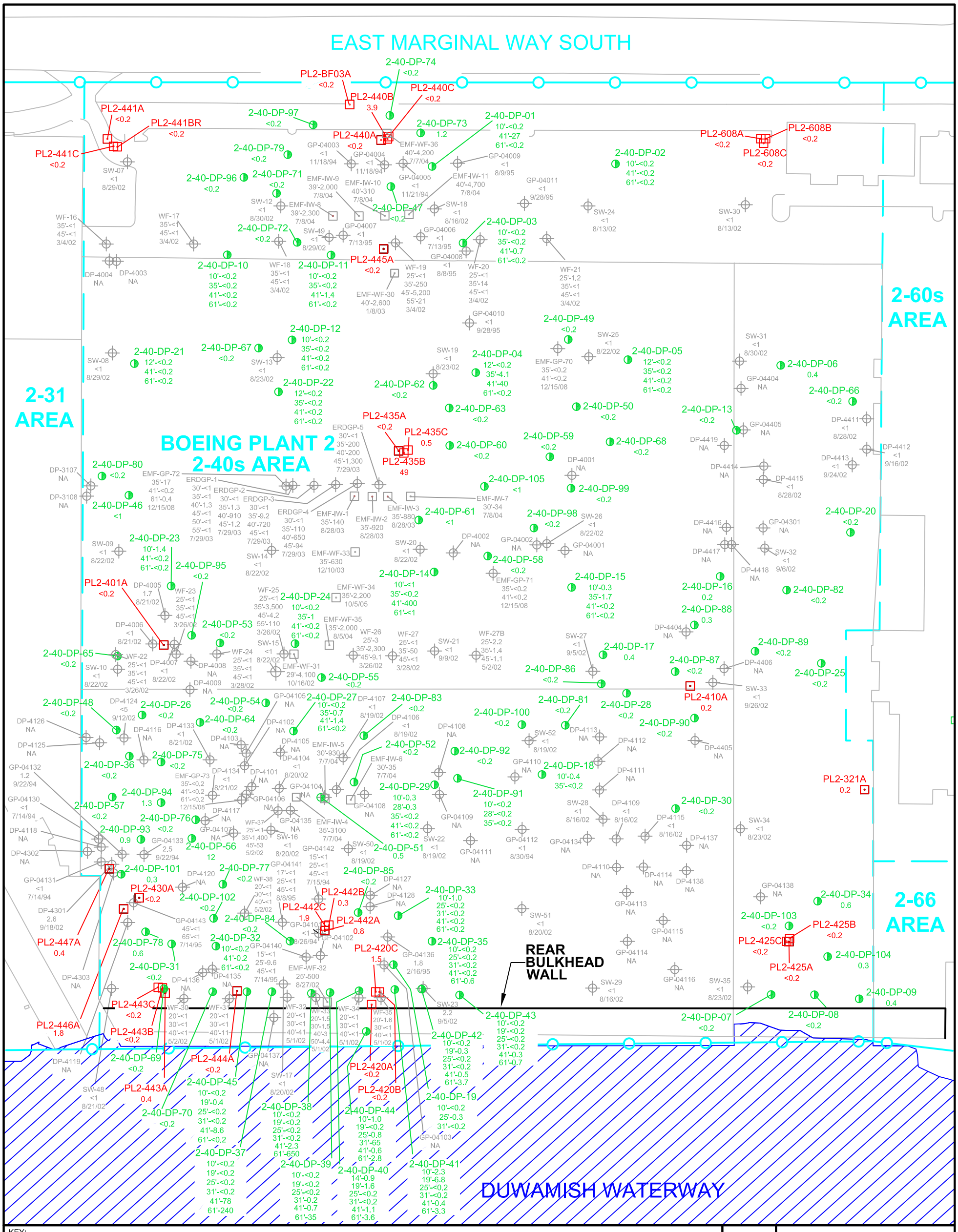

KEY:

- MONITORING WELL LOCATION
- DIRECT PUSH PROBE LOCATION
- HISTORICAL SAMPLING LOCATION
- AREA BOUNDARY
- PROPERTY BOUNDARY
- ONSITE BUILDING OR ROAD STRUCTURE
- ESTIMATED AREA OF A LEVEL GROUNDWATER ABOVE SCREENING LEVEL
- ESTIMATED AREA OF B LEVEL GROUNDWATER ABOVE SCREENING LEVEL
- ESTIMATED AREA OF C LEVEL GROUNDWATER ABOVE SCREENING LEVEL

PL2-435A — WELL DESIGNATION AND AQUIFER LEVEL
537 — CONCENTRATION IN µg/L

2-40-DP-11 — PROBE DESIGNATION
10'-2,580 — DEPTH IN FEET AND A LEVEL CONCENTRATION, IN µg/L
41'-740 — DEPTH IN FEET AND B LEVEL CONCENTRATION, IN µg/L
61'-169 — DEPTH IN FEET AND C LEVEL CONCENTRATION, IN µg/L

SW-14 — HISTORICAL SAMPLE LOCATION
581 — CONCENTRATION IN µg/L
8/22/02 — SAMPLE DATE

NA NOT ANALYZED

NOTE: ALL CONCENTRATIONS SHOWN ARE FROM A LEVEL UNLESS OTHERWISE NOTED.

N

0 30' 60' 120'
SCALE: 1" = 120'

MAP PROJECTION: WASHINGTON STATE PLANE, NORTH ZONE, NAD 83.

PROJECT	BOEING PLANT 2
PREPARED FOR	THE BOEING COMPANY
LOCATION	7725 EAST MARGINAL WAY SEATTLE / TUKWILA, WASHINGTON

SHEET	DRAWN BY	REVIEWED BY	DATE
1 of 1	MMH	DCK	05/15/09

ENVIRONMENTAL PARTNERS INC
295 NE Gilman Boulevard, Suite 201
Issaquah, Washington 98027

2-40s AREA
cis-1,2-DICHLOROETHENE CONCENTRATIONS (µg/L)
LEVELS A, B & C GROUNDWATER
JUNE AND JULY 2008 SAMPLES
SCREENING LEVEL (2004): 1,550 µg/L



KEY:

4.0 - NUMBER BESIDE SCREENED INTERVAL INDICATES CONSTITUENT CONCENTRATION IN MICROGRAMS/LITER (µg/L)

<0.2 - CONSTITUENT WAS NOT DETECTED AT OR ABOVE INDICATED VALUE

NA - NOT ANALYZED

- ESTIMATED AREA ABOVE CONSTITUENT SCREENING LEVEL (2004)

- APPROXIMATE DEPTH TO GROUNDWATER

NOTE:
VERTICAL SCALE: 1" = 10'
HORIZONTAL SCALE: 1" = 90'

ENVIRONMENTAL PARTNERS INC
295 NE Gilman Boulevard, Suite 201
Issaquah, Washington 98027

CIS-1,2-DICHLOROETHENE IN GROUNDWATER
2-40s AREA VERTICAL PROFILE
CROSS-SECTION A - A'
SCREENING LEVEL (2004): 1,550 µg/L

PROJECT	BOEING PLANT 2		
PREPARED FOR	THE BOEING COMPANY		
LOCATION	7725 EAST MARGINAL WAY SEATTLE/TUKWILA, WASHINGTON		
SHEET	DRAWN BY	REVIEWED BY	DATE
1 of 1	KLA	DCK	04/23/09

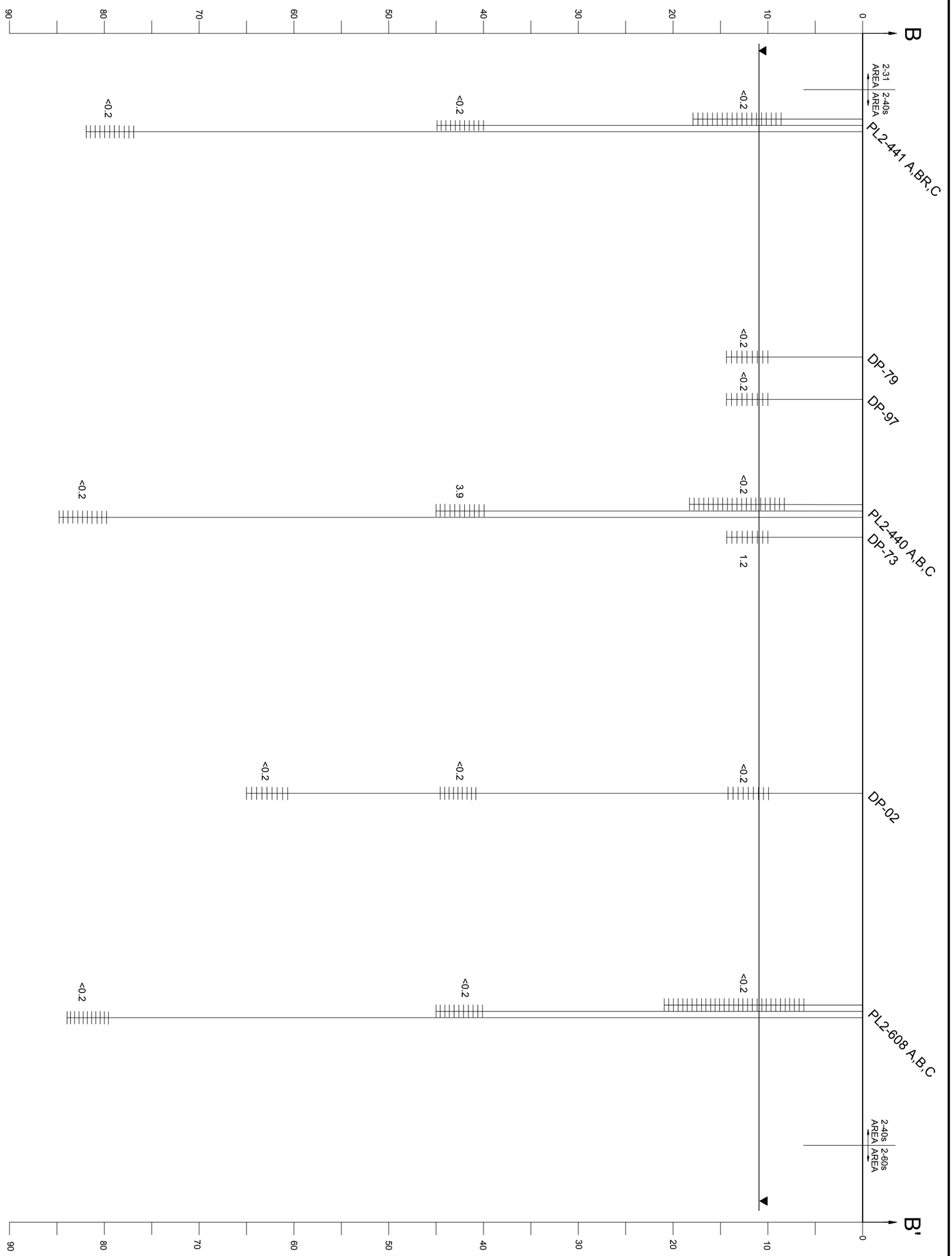

KEY:

4.0 - NUMBER BESIDE SCREENED INTERVAL INDICATES CONSTITUENT CONCENTRATION (µg/L)

<0.2 - CONSTIUENT WAS NOT DETECTED AT OR ABOVE INDICATED VALUE

NA - NOT ANALYZED

- ESTIMATED AREA ABOVE CONSTITUENT SCREENING LEVEL (2004)

- APPROXIMATE DEPTH TO GROUNDWATER

NOTE:
VERTICAL SCALE: 1" = 10'
HORIZONTAL SCALE: 1" = 90'

ENVIRONMENTAL PARTNERS INC
295 NE Gilman Boulevard, Suite 201
Issaquah, Washington 98027

CIS-1,2-DICHLOROETHENE IN GROUNDWATER
2-40s AREA VERTICAL PROFILE
CROSS-SECTION B - B'
SCREENING LEVEL (2004): 1,550 µg/L

PROJECT	BOEING PLANT 2		
PREPARED FOR	THE BOEING COMPANY		
LOCATION	7725 EAST MARGINAL WAY SEATTLE/TUKWILA, WASHINGTON		
SHEET 1 of 1	DRAWN BY KLA	REVIEWED BY DCK	DATE 02/27/09

KEY:

4.0 - NUMBER BESIDE SCREENED INTERVAL INDICATES CONSTITUENT CONCENTRATION (µg/L)
J = ESTIMATED VALUE

<0.2 - CONSTITUENT WAS NOT DETECTED AT OR ABOVE INDICATED VALUE

NA - NOT ANALYZED

- ESTIMATED AREA ABOVE CONSTITUENT SCREENING LEVEL (2004)

- APPROXIMATE DEPTH TO GROUNDWATER

NOTE:
VERTICAL SCALE: 1" = 10'
HORIZONTAL SCALE: 1" = 90'

ENVIRONMENTAL PARTNERS INC
295 NE Gilman Boulevard, Suite 201
Issaquah, Washington 98027

CIS-1,2-DICHLOROETHENE IN GROUNDWATER
2-40s AREA VERTICAL PROFILE
CROSS-SECTION C - C'
SCREENING LEVEL (2004): 1,550 µg/L

PROJECT	BOEING PLANT 2
PREPARED FOR	THE BOEING COMPANY
LOCATION	7725 EAST MARGINAL WAY SEATTLE/TUKWILA, WASHINGTON
SHEET	1 of 1
DRAWN BY	KLA
REVIEWED BY	DCK
DATE	05/01/09

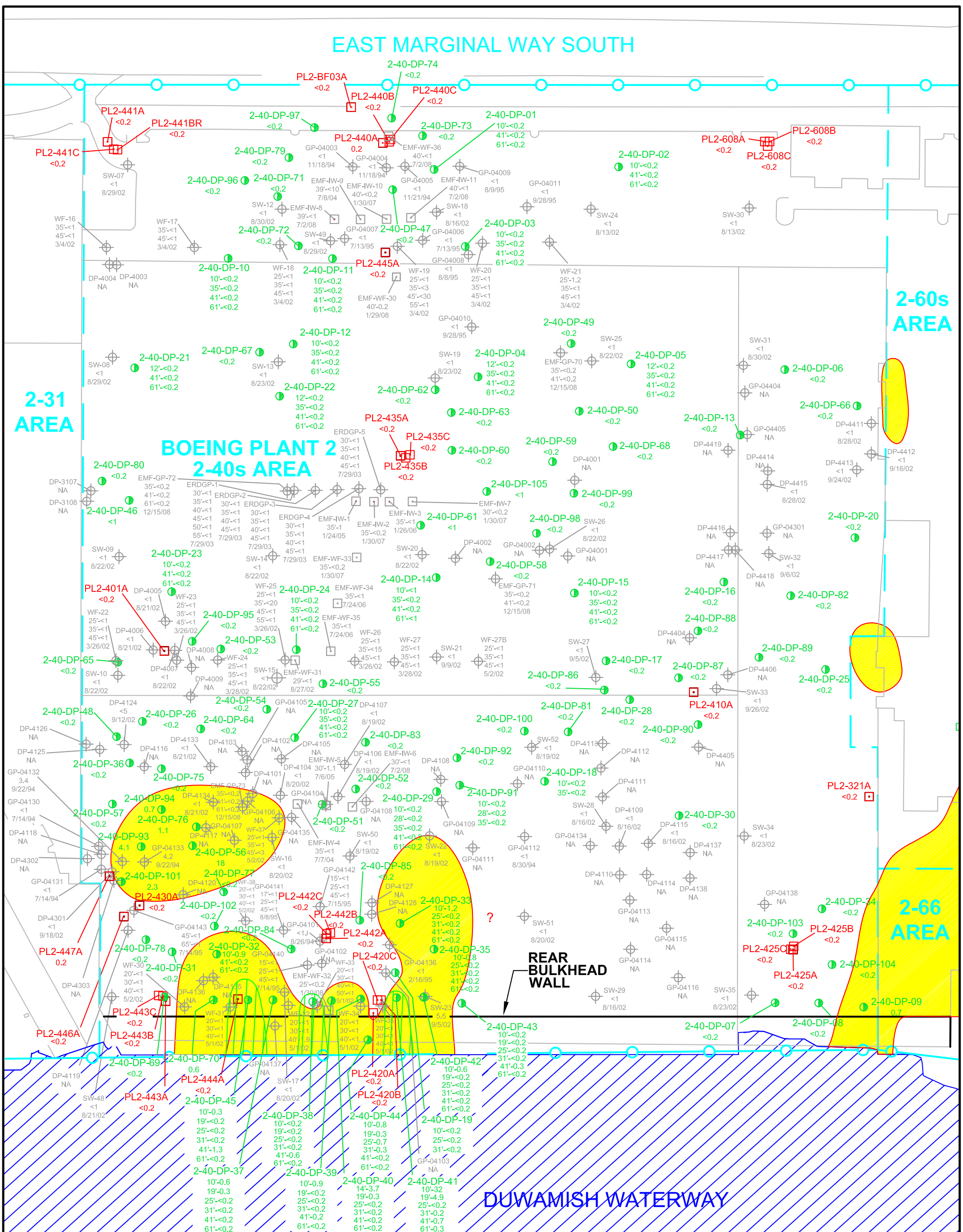

KEY:

- MONITORING WELL LOCATION
- DIRECT PUSH PROBE LOCATION
- HISTORICAL SAMPLING LOCATION
- AREA BOUNDARY
- PROPERTY BOUNDARY
- ONSITE BUILDING OR ROAD STRUCTURE
- ESTIMATED AREA OF A LEVEL GROUNDWATER ABOVE SCREENING LEVEL
- ESTIMATED AREA OF B LEVEL GROUNDWATER ABOVE SCREENING LEVEL
- ESTIMATED AREA OF C LEVEL GROUNDWATER ABOVE SCREENING LEVEL

PL2-435A — WELL DESIGNATION AND AQUIFER LEVEL
537 — CONCENTRATION IN µg/L

2-40-DP-11 — PROBE DESIGNATION
10'-2,580 — DEPTH IN FEET AND A LEVEL CONCENTRATION, IN µg/L
41'-740 — DEPTH IN FEET AND B LEVEL CONCENTRATION, IN µg/L
61'-169 — DEPTH IN FEET AND C LEVEL CONCENTRATION, IN µg/L

SW-14 — HISTORICAL SAMPLE LOCATION
581 — CONCENTRATION IN µg/L
8/22/02 — SAMPLE DATE

NA NOT ANALYZED

NOTE: ALL CONCENTRATIONS SHOWN ARE FROM A LEVEL UNLESS OTHERWISE NOTED.

N

0 30' 60' 120'
SCALE: 1" = 120'

MAP PROJECTION: WASHINGTON STATE PLANE, NORTH ZONE, NAD 83.

PROJECT	BOEING PLANT 2
PREPARED FOR	THE BOEING COMPANY
LOCATION	7725 EAST MARGINAL WAY SEATTLE / TUKWILA, WASHINGTON

SHEET	DRAWN BY	REVIEWED BY	DATE
1 of 1	MMH	DCK	05/15/09

ENVIRONMENTAL PARTNERS INC
295 NE Gilman Boulevard, Suite 201
Issaquah, Washington 98027

2-40s AREA
TRICHLOROETHENE CONCENTRATIONS (µg/L)
LEVELS A, B & C GROUNDWATER
JUNE AND JULY 2008 SAMPLES
SCREENING LEVEL (2004): 0.302 µg/L

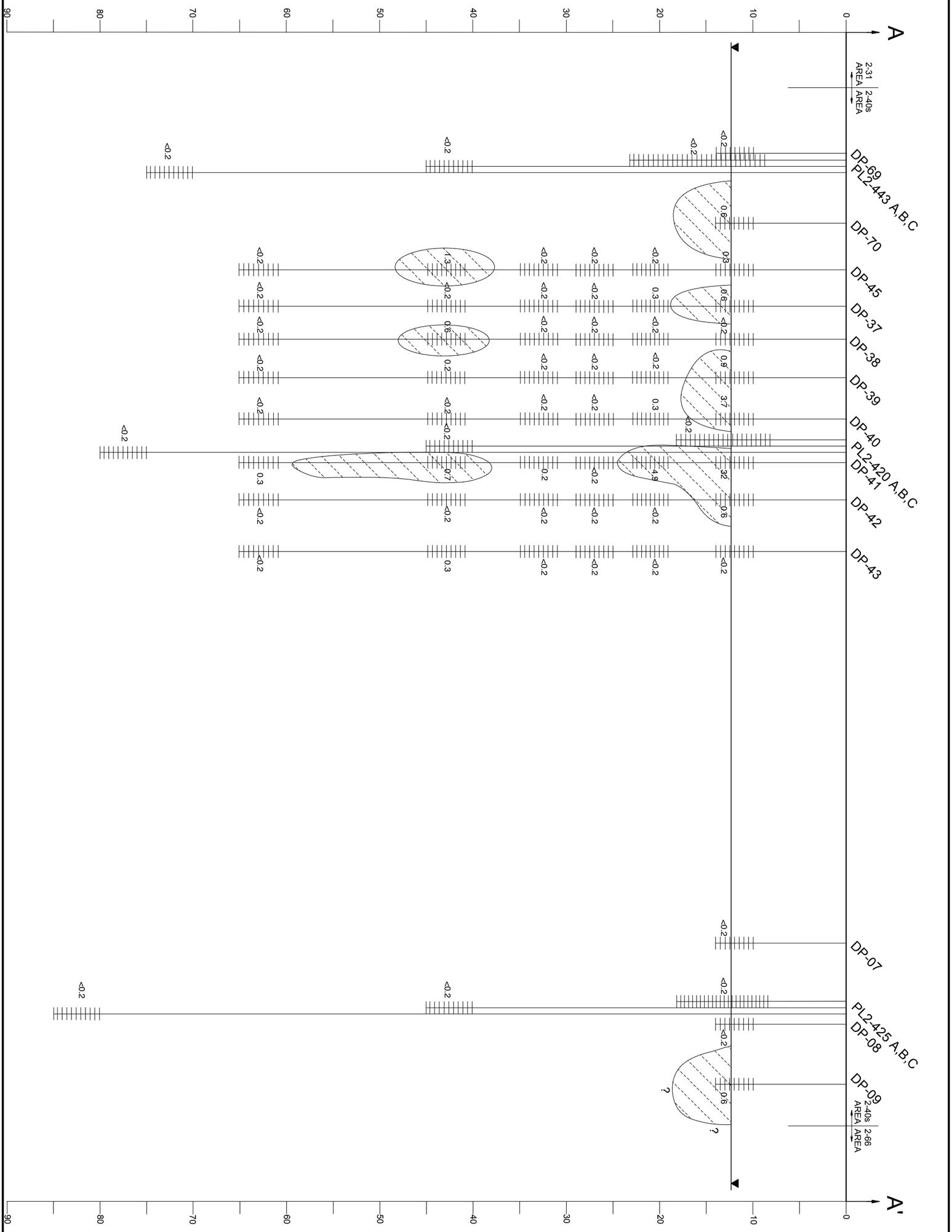

KEY:

4.0 - NUMBER BESIDE SCREENED INTERVAL INDICATES CONSTITUENT CONCENTRATION (µg/L)

<0.2 - CONSTITUENT WAS NOT DETECTED AT OR ABOVE INDICATED VALUE

NA - NOT ANALYZED

- ESTIMATED AREA ABOVE CONSTITUENT SCREENING LEVEL (2004)

- APPROXIMATE DEPTH TO GROUNDWATER

NOTE:
VERTICAL SCALE: 1" = 10'
HORIZONTAL SCALE: 1" = 90'

ENVIRONMENTAL PARTNERS INC
295 NE Gilman Boulevard, Suite 201
Issaquah, Washington 98027

TRICHLOROETHENE IN GROUNDWATER
2-40s AREA VERTICAL PROFILE
CROSS-SECTION A - A'
SCREENING LEVEL (2004): 0.302 µg/L

PROJECT	BOEING PLANT 2
PREPARED FOR	THE BOEING COMPANY
LOCATION	7725 EAST MARGINAL WAY SEATTLE/TUKWILA, WASHINGTON

SHEET	DRAWN BY	REVIEWED BY	DATE
1 of 1	KLA	DCK	05/01/09

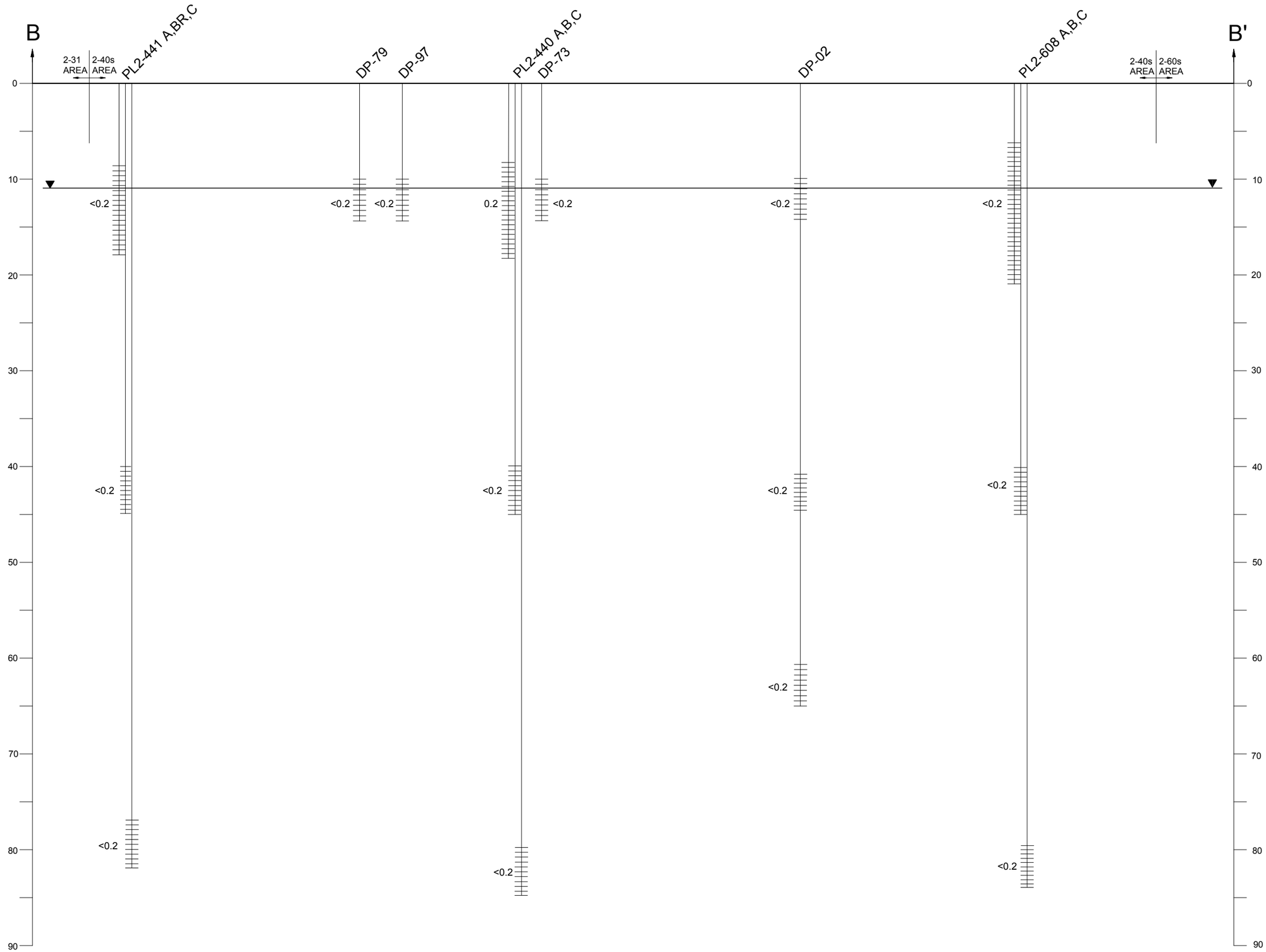

KEY:

4.0 - NUMBER BESIDE SCREENED INTERVAL INDICATES CONSTITUENT CONCENTRATION (µg/L)

<0.2 - CONSTIUENT WAS NOT DETECTED AT OR ABOVE INDICATED VALUE

NA - NOT ANALYZED

- ESTIMATED AREA ABOVE CONSTITUENT SCREENING LEVEL (2004)

- APPROXIMATE DEPTH TO GROUNDWATER

NOTE:
VERTICAL SCALE: 1" = 10'
HORIZONTAL SCALE: 1" = 90'

ENVIRONMENTAL PARTNERS INC
295 NE Gilman Boulevard, Suite 201
Issaquah, Washington 98027

TRICHLOROETHENE IN GROUNDWATER
2-40s AREA VERTICAL PROFILE
CROSS-SECTION B - B'
SCREENING LEVEL (2004): 0.302 µg/L

PROJECT	BOEING PLANT 2
PREPARED FOR	THE BOEING COMPANY
LOCATION	7725 EAST MARGINAL WAY SEATTLE/TUKWILA, WASHINGTON
SHEET	1 of 1
DRAWN BY	KLA
REVIEWED BY	DCK
DATE	04/24/09

KEY:

4.0 - NUMBER BESIDE SCREENED INTERVAL INDICATES CONSTITUENT CONCENTRATION (µg/L)

<0.2 - CONSTITUENT WAS NOT DETECTED AT OR ABOVE INDICATED VALUE (µg/L)

NA - NOT ANALYZED

- ESTIMATED AREA ABOVE CONSTITUENT SCREENING LEVEL (2004)

- APPROXIMATE DEPTH TO GROUNDWATER

NOTE:
VERTICAL SCALE: 1" = 10'
HORIZONTAL SCALE: 1" = 90'

ENVIRONMENTAL PARTNERS INC
295 NE Gilman Boulevard, Suite 201
Issaquah, Washington 98027

TRICHLOROETHENE IN GROUNDWATER
2-40s AREA VERTICAL PROFILE
CROSS-SECTION C -C'
SCREENING LEVEL (2004): 0.302 µg/L

PROJECT	BOEING PLANT 2
PREPARED FOR	THE BOEING COMPANY
LOCATION	7725 EAST MARGINAL WAY SEATTLE/TUKWILA, WASHINGTON
SHEET	1 of 1
DRAWN BY	KLA
REVIEWED BY	DCK
DATE	04/23/09

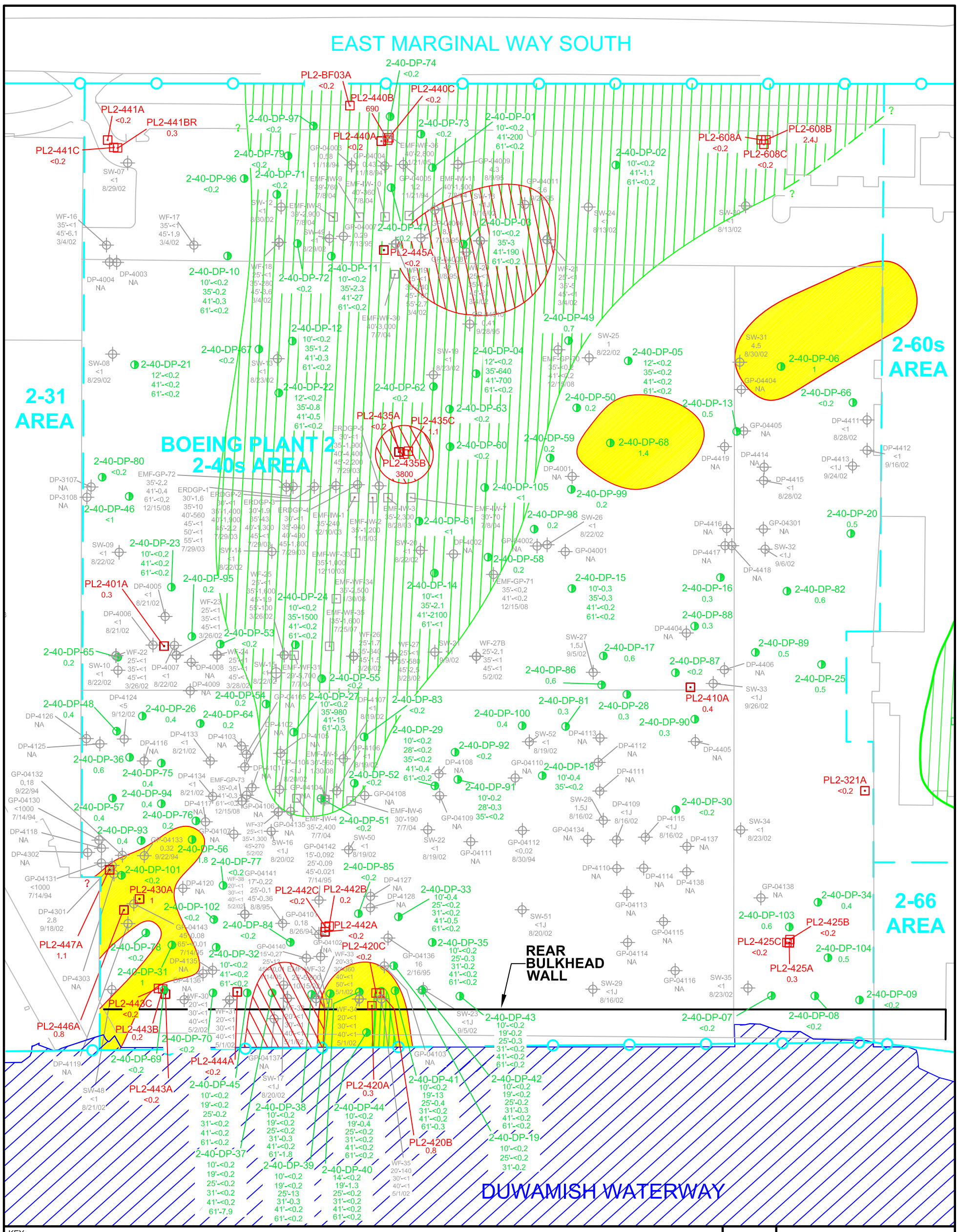

KEY:

- MONITORING WELL LOCATION
- DIRECT PUSH PROBE LOCATION
- HISTORICAL SAMPLING LOCATION
- AREA BOUNDARY
- PROPERTY BOUNDARY
- ONSITE BUILDING OR ROAD STRUCTURE
- ESTIMATED AREA OF A LEVEL GROUNDWATER ABOVE SCREENING LEVEL
- ESTIMATED AREA OF B LEVEL GROUNDWATER ABOVE SCREENING LEVEL
- ESTIMATED AREA OF C LEVEL GROUNDWATER ABOVE SCREENING LEVEL

PL2-435A — WELL DESIGNATION AND AQUIFER LEVEL
537 — CONCENTRATION IN µg/L

2-40-DP-11 — PROBE DESIGNATION
10'-2,580 — DEPTH IN FEET AND A LEVEL CONCENTRATION, IN µg/L
41'-740 — DEPTH IN FEET AND B LEVEL CONCENTRATION, IN µg/L
61'-169 — DEPTH IN FEET AND C LEVEL CONCENTRATION, IN µg/L

SW-14 — HISTORICAL SAMPLE LOCATION
581 — CONCENTRATION IN µg/L
8/22/02 — SAMPLE DATE

NA NOT ANALYZED

NOTE: ALL CONCENTRATIONS SHOWN ARE FROM A LEVEL UNLESS OTHERWISE NOTED.

0 30' 60' 120'
SCALE: 1" = 120'

MAP PROJECTION: WASHINGTON STATE PLANE, NORTH ZONE, NAD 83.

PROJECT	BOEING PLANT 2
PREPARED FOR	THE BOEING COMPANY
LOCATION	7725 EAST MARGINAL WAY SEATTLE / TUKWILA, WASHINGTON

SHEET	DRAWN BY	REVIEWED BY	DATE
1 of 1	MMH	DCK	05/15/09

ENVIRONMENTAL PARTNERS INC
295 NE Gilman Boulevard, Suite 201
Issaquah, Washington 98027

2-40s AREA
VINYL CHLORIDE CONCENTRATIONS (µg/L)
LEVELS A, B & C GROUNDWATER
JUNE AND JULY 2008 SAMPLES
SCREENING LEVEL (2004): 0.731µg/L

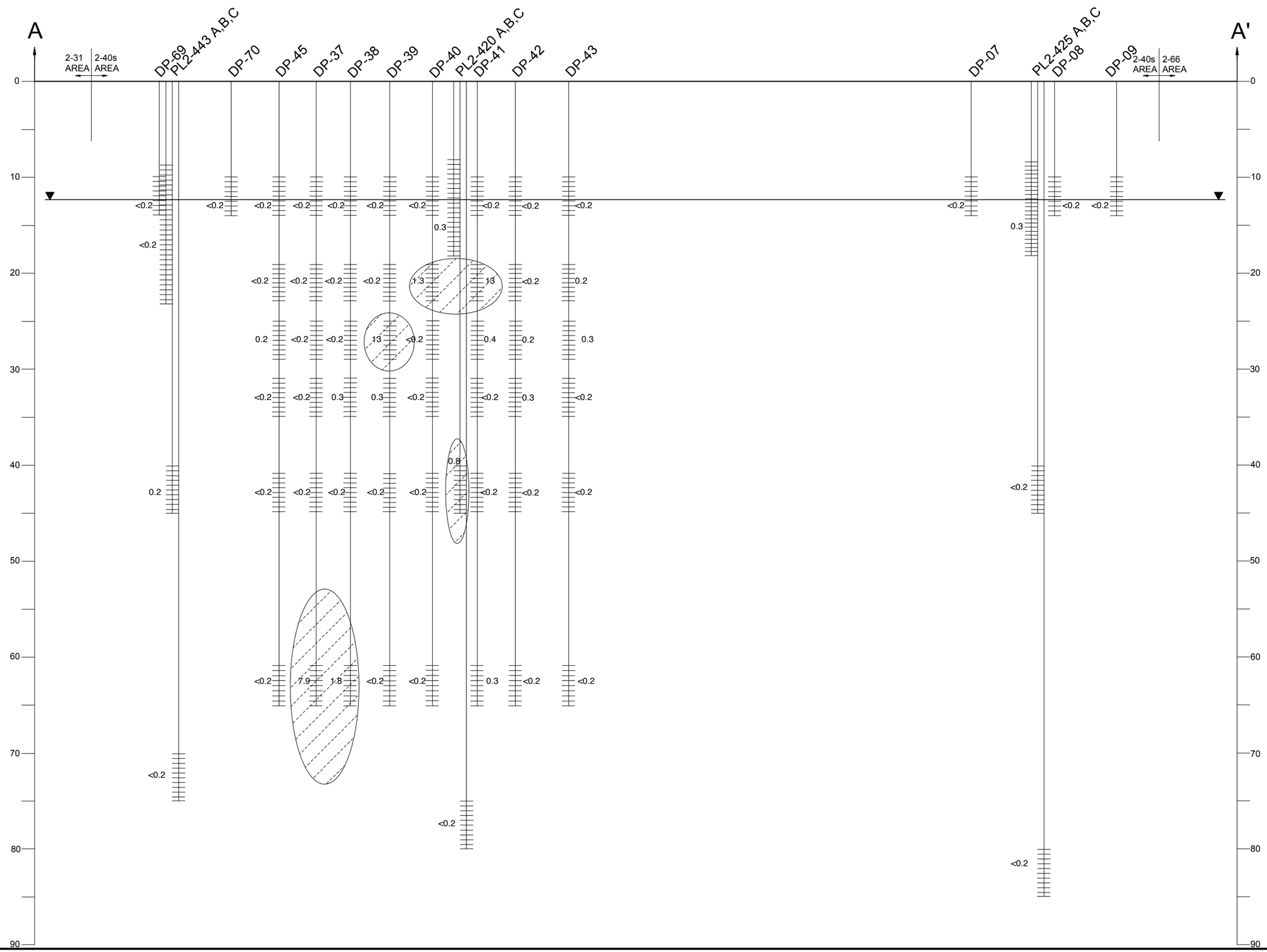

PROJECT	BOEING PLANT 2
PREPARED FOR	THE BOEING COMPANY
LOCATION	7725 EAST MARGINAL WAY SEATTLE/TUKWILA, WASHINGTON
SHEET	1 of 1
DRAWN BY	KLA
REVIEWED BY	DCK
DATE	04/23/09

ENVIRONMENTAL PARTNERS INC
295 NE Gilman Boulevard, Suite 201
Issaquah, Washington 98027

VINYL CHLORIDE IN GROUNDWATER
2-40s AREA VERTICAL PROFILE
CROSS-SECTION A - A'
SCREENING LEVEL (2004): 0.731 µg/L

NOTE:
VERTICAL SCALE: 1" = 10'
HORIZONTAL SCALE: 1" = 90'

KEY:
4.0 - NUMBER BESIDE SCREENED INTERVAL INDICATES CONSTITUENT CONCENTRATION (µg/L)
<0.2 - CONSTITUENT WAS NOT DETECTED AT OR ABOVE INDICATED VALUE
NA - NOT ANALYZED
- ESTIMATED AREA ABOVE CONSTITUENT SCREENING LEVEL (2004)
- APPROXIMATE DEPTH TO GROUNDWATER

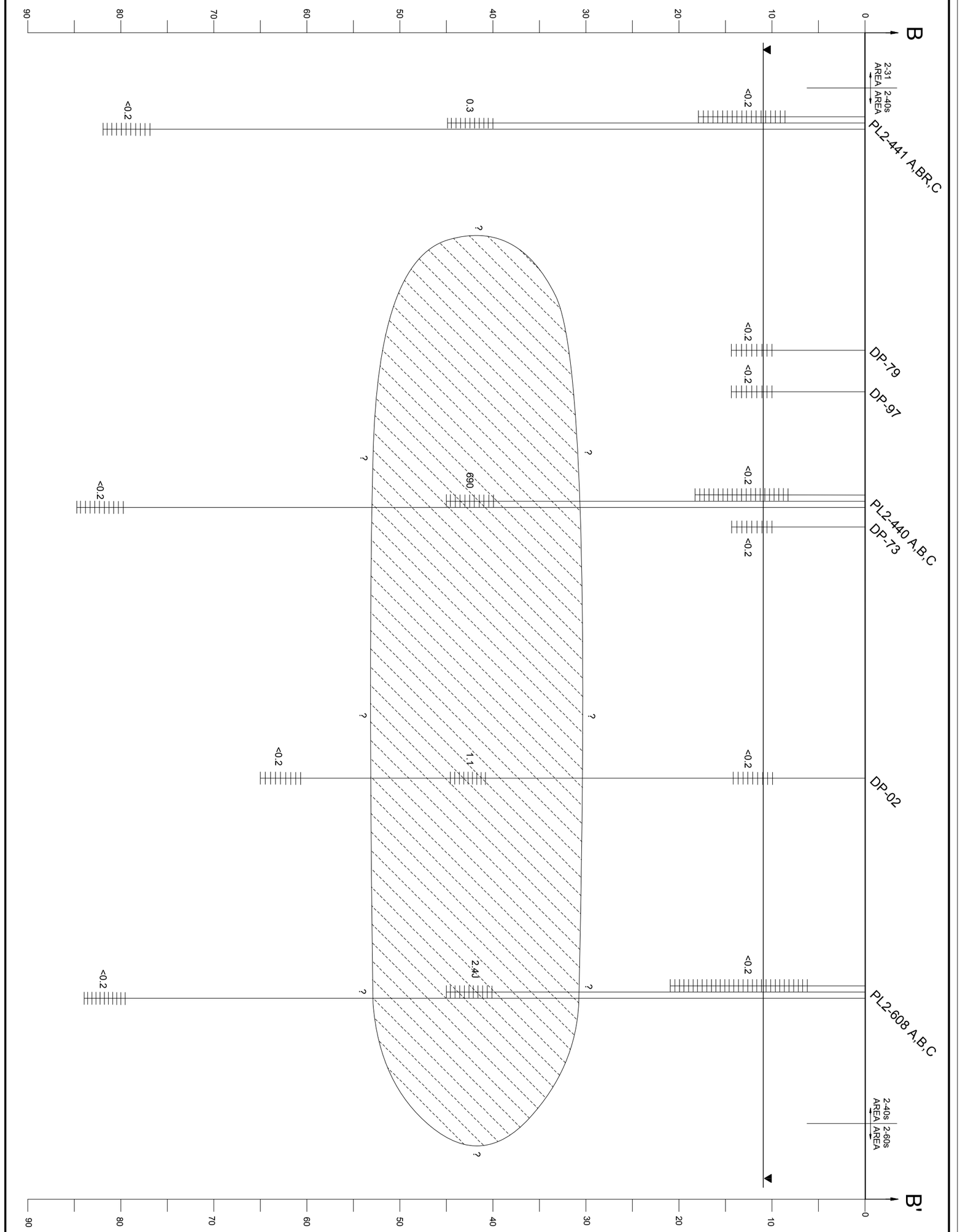

KEY:

4.0 - NUMBER BESIDE SCREENED INTERVAL INDICATES CONSTITUENT CONCENTRATION (µg/L)
J = ESTIMATED VALUE

<0.2 - CONSTIUENT WAS NOT DETECTED AT OR ABOVE INDICATED VALUE

NA - NOT ANALYZED

- ESTIMATED AREA ABOVE CONSTITUENT SCREENING LEVEL (2004)

- APPROXIMATE DEPTH TO GROUNDWATER

NOTE:
VERTICAL SCALE: 1" = 10'
HORIZONTAL SCALE: 1" = 90'

ENVIRONMENTAL PARTNERS INC
295 NE Gilman Boulevard, Suite 201
Issaquah, Washington 98027

VINYL CHLORIDE IN GROUNDWATER
2-40s AREA VERTICAL PROFILE
CROSS-SECTION B - B'
SCREENING LEVEL (2004): 0.731 µg/L

PROJECT	BOEING PLANT 2		
PREPARED FOR	THE BOEING COMPANY		
LOCATION	7725 EAST MARGINAL WAY SEATTLE/TUKWILA, WASHINGTON		
SHEET 1 of 1	DRAWN BY KLA	REVIEWED BY DCK	DATE 05/01/09

PROJECT	BOEING PLANT 2
PREPARED FOR	THE BOEING COMPANY
LOCATION	7725 EAST MARGINAL WAY SEATTLE/TUKWILA, WASHINGTON
DATE	05/01/09
REVIEWED BY	DCK
DRAWN BY	KLA
SHEET	1 of 1

ENVIRONMENTAL PARTNERS INC
295 NE Gilman Boulevard, Suite 201
Issaquah, Washington 98027

VINYL CHLORIDE IN GROUNDWATER
2-40s AREA VERTICAL PROFILE
CROSS-SECTION C -C'
SCREENING LEVEL (2004): 0.731 µg/L

NOTE:
VERTICAL SCALE: 1" = 10'
HORIZONTAL SCALE: 1" = 120'

KEY:
4.0 - NUMBER BESIDE SCREENED INTERVAL INDICATES CONSTITUENT CONCENTRATION (µg/L)
<0.2 - CONSTITUENT WAS NOT DETECTED AT OR ABOVE INDICATED VALUE
NA - NOT ANALYZED
- ESTIMATED AREA ABOVE CONSTITUENT SCREENING LEVEL (2004)
- APPROXIMATE DEPTH TO GROUNDWATER

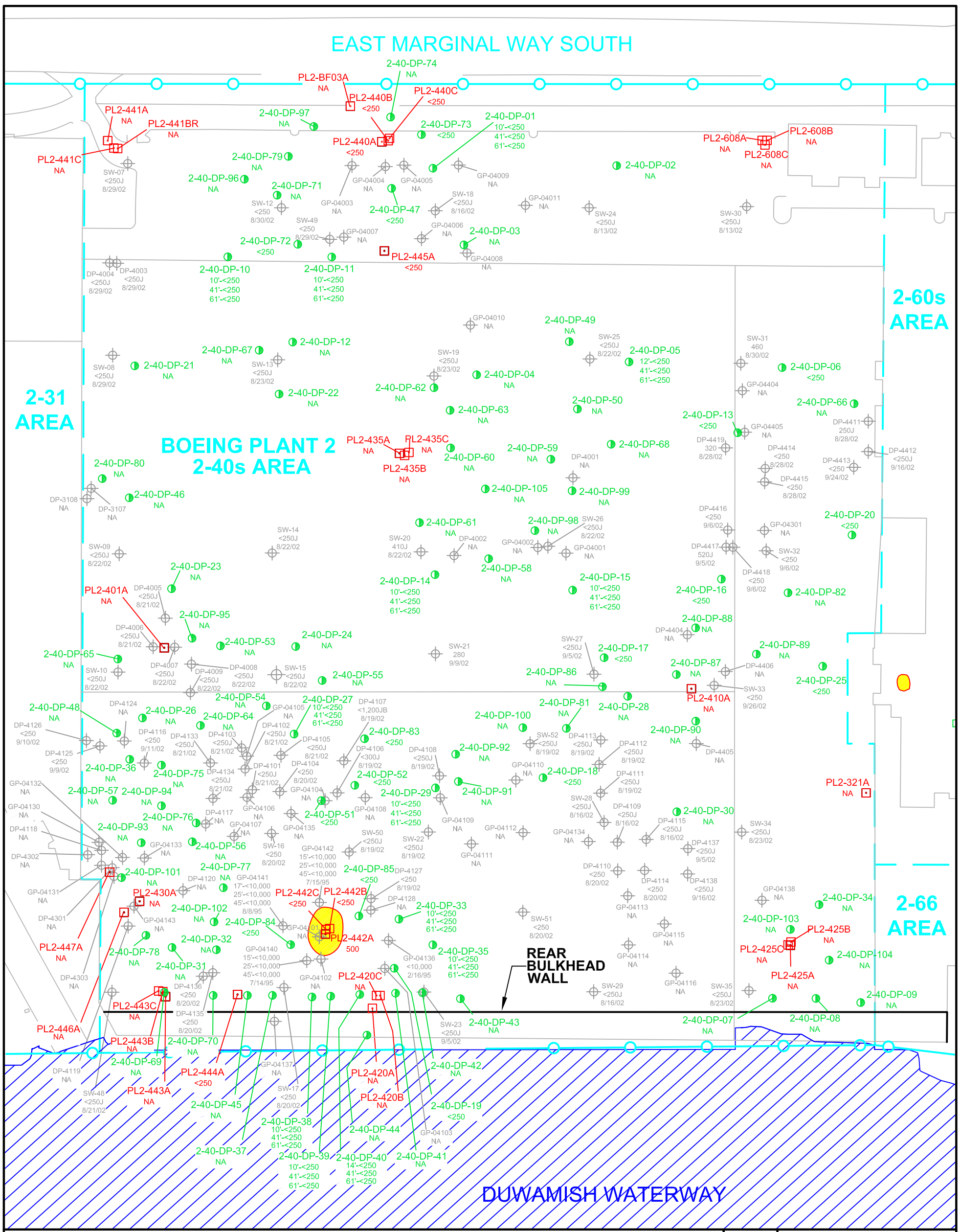

KEY:

- MONITORING WELL LOCATION
- DIRECT PUSH PROBE LOCATION
- HISTORICAL SAMPLING LOCATION
- AREA BOUNDARY
- PROPERTY BOUNDARY
- ONSITE BUILDING OR ROAD STRUCTURE
- ESTIMATED AREA OF A LEVEL GROUNDWATER ABOVE SCREENING LEVEL
- ESTIMATED AREA OF B LEVEL GROUNDWATER ABOVE SCREENING LEVEL
- ESTIMATED AREA OF C LEVEL GROUNDWATER ABOVE SCREENING LEVEL

PL2-435A — WELL DESIGNATION AND AQUIFER LEVEL
537 — CONCENTRATION IN µg/L

2-40-DP-11 — PROBE DESIGNATION
10'-2,580 — DEPTH IN FEET AND A LEVEL CONCENTRATION, IN µg/L
41'-740 — DEPTH IN FEET AND B LEVEL CONCENTRATION, IN µg/L
61'-169 — DEPTH IN FEET AND C LEVEL CONCENTRATION, IN µg/L

SW-14 — HISTORICAL SAMPLE LOCATION
581 — CONCENTRATION IN µg/L
8/22/02 — SAMPLE DATE

NA NOT ANALYZED

NOTE: ALL CONCENTRATIONS SHOWN ARE FROM A LEVEL UNLESS OTHERWISE NOTED.

0 30' 60' 120'
SCALE: 1" = 120'

MAP PROJECTION: WASHINGTON STATE PLANE, NORTH ZONE, NAD 83.

PROJECT	BOEING PLANT 2
PREPARED FOR	THE BOEING COMPANY
LOCATION	7725 EAST MARGINAL WAY SEATTLE / TUKWILA, WASHINGTON

SHEET	DRAWN BY	REVIEWED BY	DATE
1 of 1	MMH	DCK	05/15/09

ENVIRONMENTAL PARTNERS INC
295 NE Gilman Boulevard, Suite 201
Issaquah, Washington 98027

2-40s AREA
TPH DIESEL CONCENTRATIONS (µg/L)
LEVELS A, B & C GROUNDWATER
JUNE AND JULY 2008 SAMPLES
SCREENING LEVEL (2004): 500 µg/L



KEY:

4.0 - NUMBER BESIDE SCREENED INTERVAL INDICATES CONSTITUENT CONCENTRATION (µg/L)

<0.2 - CONSTITUENT WAS NOT DETECTED AT OR ABOVE INDICATED VALUE

NA - NOT ANALYZED

- ESTIMATED AREA ABOVE CONSTITUENT SCREENING LEVEL (2004)

▼ - APPROXIMATE DEPTH TO GROUNDWATER

NOTE:
VERTICAL SCALE: 1" = 10'
HORIZONTAL SCALE: 1" = 90'

ENVIRONMENTAL PARTNERS INC
295 NE Gilman Boulevard, Suite 201
Issaquah, Washington 98027

TPH - DIESEL RANGE IN GROUNDWATER
2-40s AREA VERTICAL PROFILE
CROSS-SECTION A - A'
SCREENING LEVEL (2004): 500 µg/L

PROJECT	BOEING PLANT 2
PREPARED FOR	THE BOEING COMPANY
LOCATION	7725 EAST MARGINAL WAY SEATTLE/TUKWILA, WASHINGTON

SHEET	DRAWN BY	REVIEWED BY	DATE
1 of 1	KLA	DCK	04/23/09

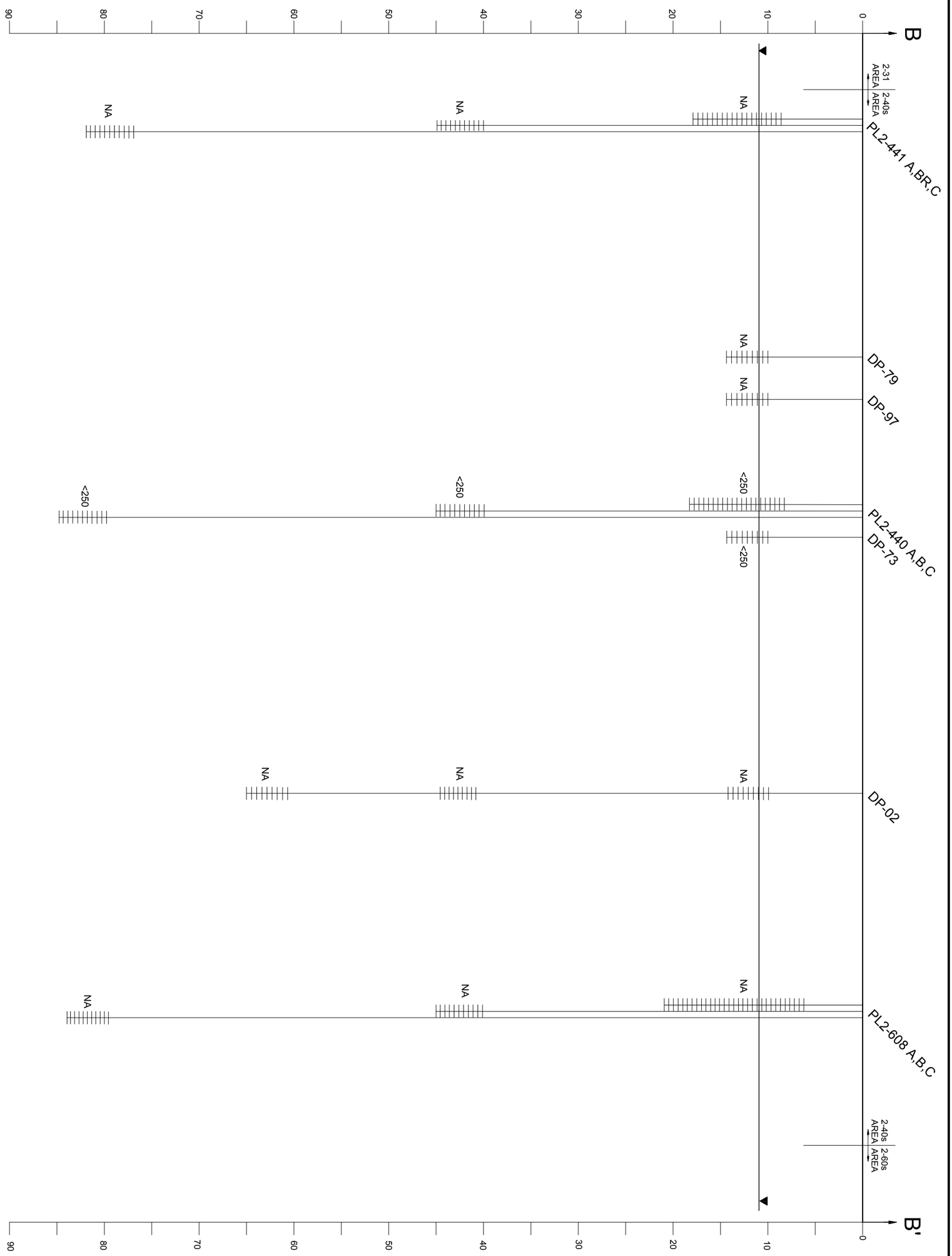

KEY:

4.0 - NUMBER BESIDE SCREENED INTERVAL INDICATES CONSTITUENT CONCENTRATION (µg/L)

<0.2 - CONSTIUENT WAS NOT DETECTED AT OR ABOVE INDICATED VALUE

NA - NOT ANALYZED

- ESTIMATED AREA ABOVE CONSTITUENT SCREENING LEVEL (2004)

▼ - APPROXIMATE DEPTH TO GROUNDWATER

NOTE:
VERTICAL SCALE: 1" = 10'
HORIZONTAL SCALE: 1" = 90'

ENVIRONMENTAL PARTNERS INC
295 NE Gilman Boulevard, Suite 201
Issaquah, Washington 98027

TPH - DIESEL RANGE IN GROUNDWATER
2-40s AREA VERTICAL PROFILE
CROSS-SECTION B - B'
SCREENING LEVEL (2004): 500 µg/L

PROJECT	BOEING PLANT 2		
PREPARED FOR	THE BOEING COMPANY		
LOCATION	7725 EAST MARGINAL WAY SEATTLE/TUKWILA, WASHINGTON		
SHEET 1 of 1	DRAWN BY KLA	REVIEWED BY DCK	DATE 02/27/09

PROJECT: BOEING PLANT 2

PREPARED FOR: THE BOEING COMPANY

LOCATION: 7725 EAST MARGINAL WAY SEATTLE/TUKWILA, WASHINGTON

DATE: 04/28/09

REVIEWED BY: DCK

DRAWN BY: KLA

SHEET: 1 of 1

ENVIRONMENTAL PARTNERS INC

295 NE Gilman Boulevard, Suite 201
Issaquah, Washington 98027

TPH - DIESEL RANGE IN GROUNDWATER
2-40s AREA VERTICAL PROFILE
CROSS-SECTION C - C'
SCREENING LEVEL (2004): 500 µg/L

NOTE:
VERTICAL SCALE: 1" = 10'
HORIZONTAL SCALE: 1" = 90'

KEY:

4.0 - NUMBER BESIDE SCREENED INTERVAL INDICATES CONSTITUENT CONCENTRATION (µg/L)
J = ESTIMATED VALUE

<0.2 - CONSTITUENT WAS NOT DETECTED AT OR ABOVE INDICATED VALUE

NA - NOT ANALYZED

- ESTIMATED AREA ABOVE CONSTITUENT SCREENING LEVEL (2004)

- APPROXIMATE DEPTH TO GROUNDWATER

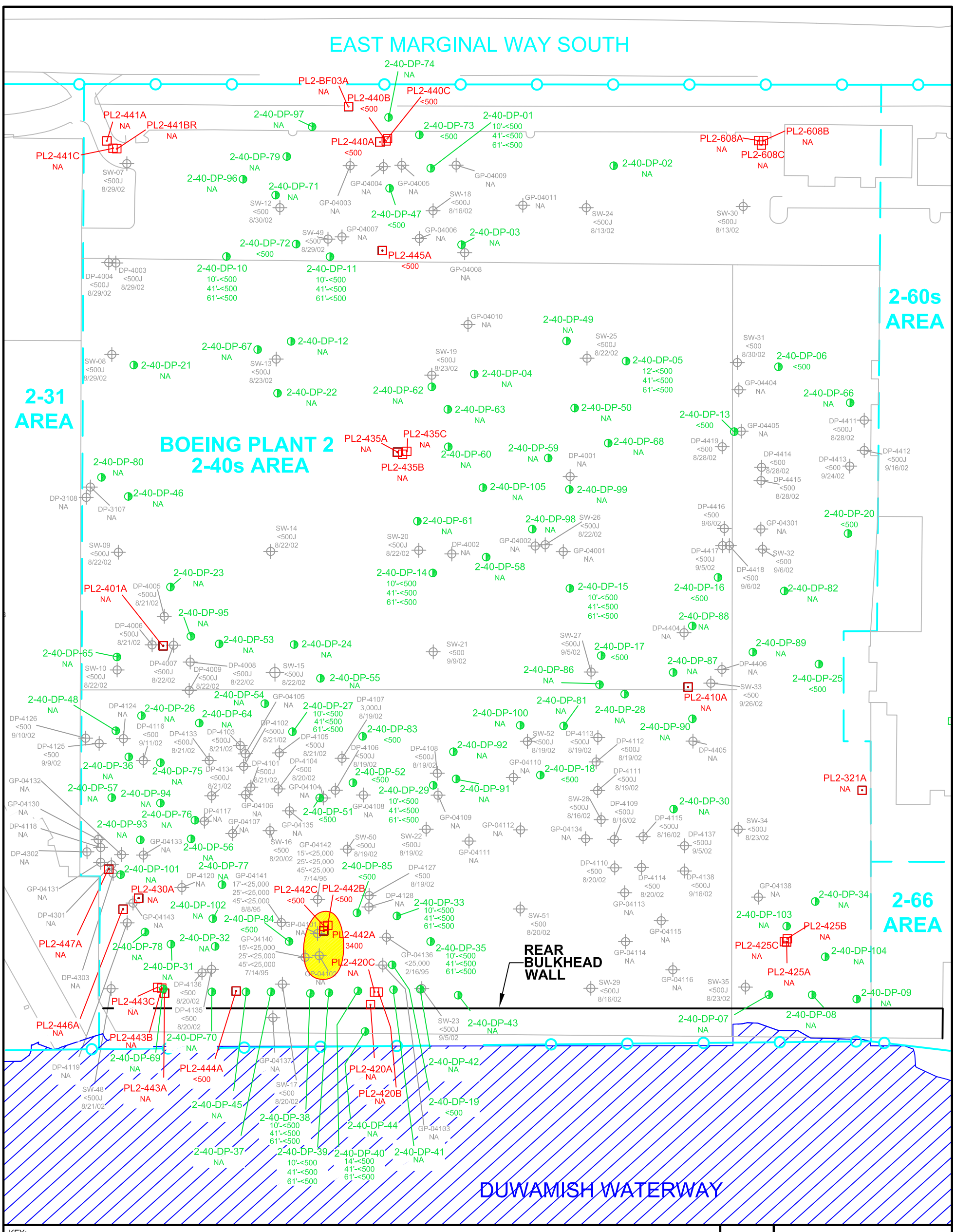

KEY:

- MONITORING WELL LOCATION
- DIRECT PUSH PROBE LOCATION
- HISTORICAL SAMPLING LOCATION
- AREA BOUNDARY
- PROPERTY BOUNDARY
- ONSITE BUILDING OR ROAD STRUCTURE
- ESTIMATED AREA OF A LEVEL GROUNDWATER ABOVE SCREENING LEVEL
- ESTIMATED AREA OF B LEVEL GROUNDWATER ABOVE SCREENING LEVEL
- ESTIMATED AREA OF C LEVEL GROUNDWATER ABOVE SCREENING LEVEL

PL2-435A — WELL DESIGNATION AND AQUIFER LEVEL
537 — CONCENTRATION IN µg/L

2-40-DP-11 — PROBE DESIGNATION
10'-2,580 — DEPTH IN FEET AND A LEVEL CONCENTRATION, IN µg/L
41'-740 — DEPTH IN FEET AND B LEVEL CONCENTRATION, IN µg/L
61'-169 — DEPTH IN FEET AND C LEVEL CONCENTRATION, IN µg/L

SW-14 — HISTORICAL SAMPLE LOCATION
581 — CONCENTRATION IN µg/L
8/22/02 — SAMPLE DATE

NA NOT ANALYZED

NOTE: ALL CONCENTRATIONS SHOWN ARE FROM A LEVEL UNLESS OTHERWISE NOTED.

N

0 30' 60' 120'
SCALE: 1" = 120'

MAP PROJECTION: WASHINGTON STATE PLANE, NORTH ZONE, NAD 83.

PROJECT	BOEING PLANT 2
PREPARED FOR	THE BOEING COMPANY
LOCATION	7725 EAST MARGINAL WAY SEATTLE / TUKWILA, WASHINGTON

SHEET	DRAWN BY	REVIEWED BY	DATE
1 of 1	MMH	DCK	05/14/09

ENVIRONMENTAL PARTNERS INC
295 NE Gilman Boulevard, Suite 201
Issaquah, Washington 98027

2-40s AREA
TPH MOTOR OIL CONCENTRATIONS (µg/L)
LEVELS A, B & C GROUNDWATER
JUNE AND JULY 2008 SAMPLES
SCREENING LEVEL (2004): 500 µg/L



KEY:

4.0 - NUMBER BESIDE SCREENED INTERVAL INDICATES CONSTITUENT CONCENTRATION (µg/L)

<0.2 - CONSTITUENT WAS NOT DETECTED AT OR ABOVE INDICATED VALUE

NA - NOT ANALYZED

- ESTIMATED AREA ABOVE CONSTITUENT SCREENING LEVEL (2004)

- APPROXIMATE DEPTH TO GROUNDWATER

NOTE:
VERTICAL SCALE: 1" = 10'
HORIZONTAL SCALE: 1" = 90'

ENVIRONMENTAL PARTNERS INC
295 NE Gilman Boulevard, Suite 201
Issaquah, Washington 98027

TPH - OIL RANGE IN GROUNDWATER
2-40s AREA VERTICAL PROFILE
CROSS-SECTION A - A'
SCREENING LEVEL (2004): 500 µg/L

PROJECT	BOEING PLANT 2
PREPARED FOR	THE BOEING COMPANY
LOCATION	7725 EAST MARGINAL WAY SEATTLE/TUKWILA, WASHINGTON

SHEET	DRAWN BY	REVIEWED BY	DATE
1 of 1	KLA	DCK	04/23/09

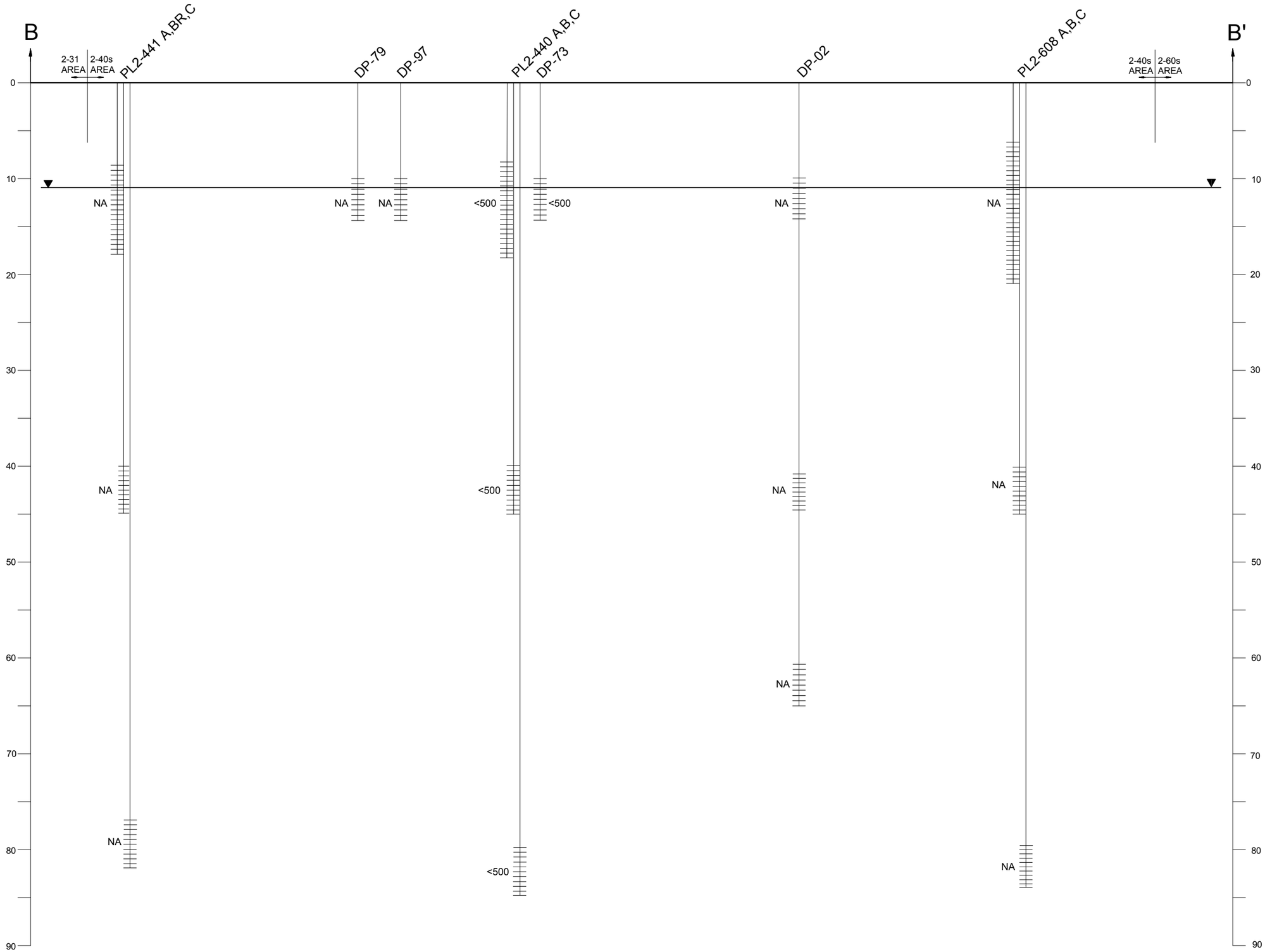

KEY:

4.0 - NUMBER BESIDE SCREENED INTERVAL INDICATES CONSTITUENT CONCENTRATION (µg/L)

<0.2 - CONSTIUENT WAS NOT DETECTED AT OR ABOVE INDICATED VALUE

NA - NOT ANALYZED

- ESTIMATED AREA ABOVE CONSTITUENT SCREENING LEVEL (2004)

- APPROXIMATE DEPTH TO GROUNDWATER

NOTE:
VERTICAL SCALE: 1" = 10'
HORIZONTAL SCALE: 1" = 90'

ENVIRONMENTAL PARTNERS INC
295 NE Gilman Boulevard, Suite 201
Issaquah, Washington 98027

PROJECT	BOEING PLANT 2
PREPARED FOR	THE BOEING COMPANY
LOCATION	7725 EAST MARGINAL WAY SEATTLE/TUKWILA, WASHINGTON
SHEET	1 of 1
DRAWN BY	KLA
REVIEWED BY	DCK
DATE	02/27/09

TPH - OIL RANGE IN GROUNDWATER
2-40s AREA VERTICAL PROFILE
CROSS-SECTION B - B'
SCREENING LEVEL (2004): 500 µg/L

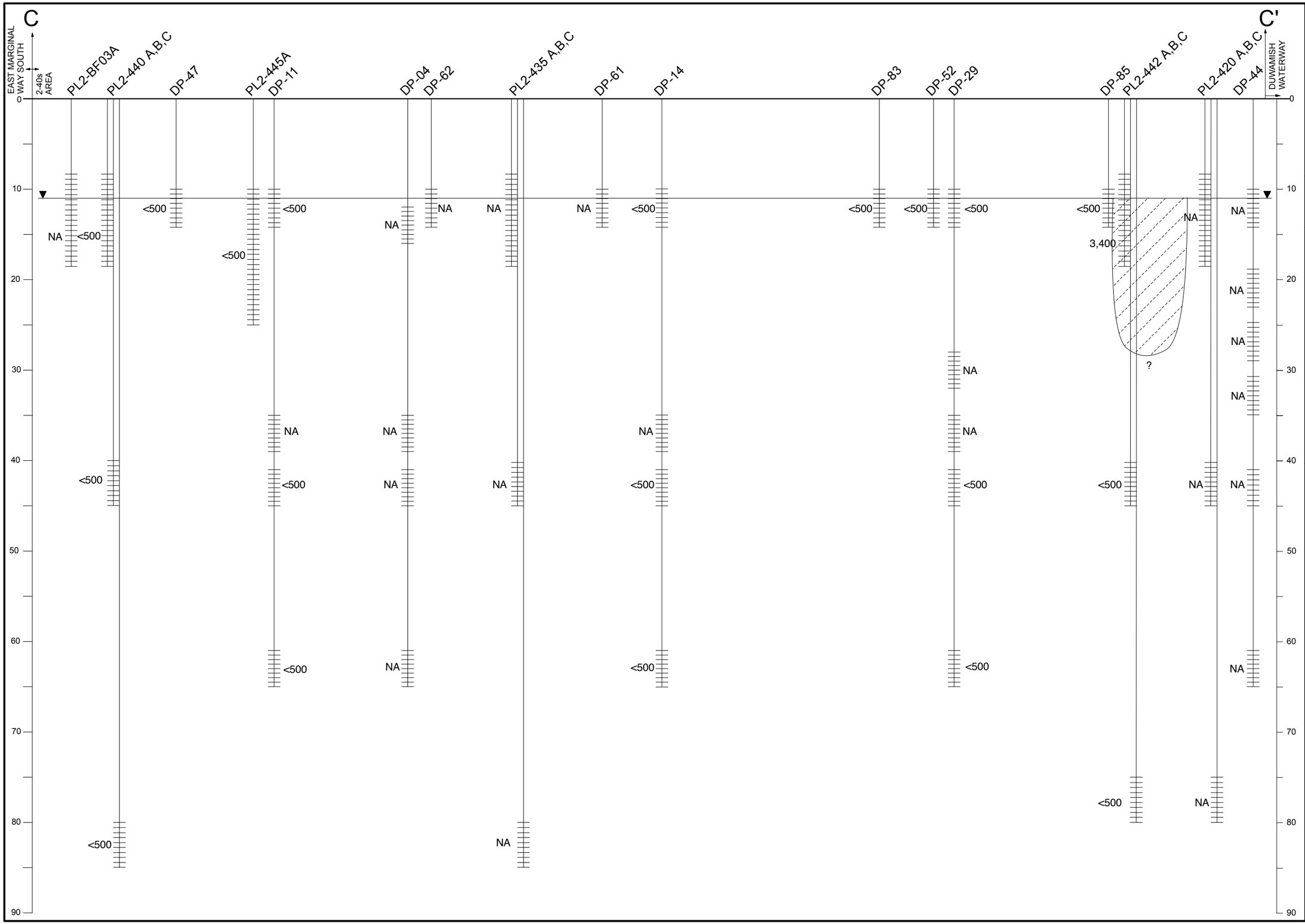

KEY:

4.0 - NUMBER BESIDE SCREENED INTERVAL INDICATES CONSTITUENT CONCENTRATION (µg/L)

<0.2 - CONSTITUENT WAS NOT DETECTED AT OR ABOVE INDICATED VALUE

NA - NOT ANALYZED

- ESTIMATED AREA ABOVE CONSTITUENT SCREENING LEVEL (2004)

- APPROXIMATE DEPTH TO GROUNDWATER

NOTE:
VERTICAL SCALE: 1" = 10'
HORIZONTAL SCALE: 1" = 90'

ENVIRONMENTAL PARTNERS INC
295 NE Gilman Boulevard, Suite 201
Issaquah, Washington 98027

TPH - OIL RANGE IN GROUNDWATER
2-40s AREA VERTICAL PROFILE
CROSS-SECTION C - C'
SCREENING LEVEL (2004): 500 µg/L

PROJECT	BOEING PLANT 2
PREPARED FOR	THE BOEING COMPANY
LOCATION	7725 EAST MARGINAL WAY SEATTLE/TUKWILA, WASHINGTON
SHEET	1 of 1
DRAWN BY	KLA
REVIEWED BY	DCK
DATE	05/01/09

This page intentionally left blank

Sample Location	Sample Name	Sample Interval (ft. bgs)	Sample Date	Concentration (µg/L)	Data Qualifier	Fraction
Arsenic - 2004 Groundwater Screening Level (Revision 3) = 8 µg/L						
2-40-DP-001	2-40-DP-01-10-W-0	10 - 14	25-Jun-08	10.7		D
2-40-DP-001	2-40-DP-01-41-W-0	41 - 45	25-Jun-08	0.5	U	D
2-40-DP-001	2-40-DP-01-61-W-0	61 - 65	26-Jun-08	1		D
2-40-DP-002	2-40-DP-02-10-W-0	10 - 14	26-Jun-08	11.2		D
2-40-DP-002	2-40-DP-02-41-W-0	41 - 45	26-Jun-08	0.9		D
2-40-DP-002	2-40-DP-02-61-W-0	61 - 65	26-Jun-08	0.8		D
2-40-DP-003	2-40-DP-03-10-W-0	10 - 14	25-Jun-08	36.7		D
2-40-DP-003	2-40-DP-03-41-W-0	41 - 45	26-Jun-08	1.2		D
2-40-DP-003	2-40-DP-03-61-W-0	61 - 65	27-Jun-08	1.6		D
2-40-DP-004	2-40-DP-04-12-W-0	12 - 16	17-Jun-08	2.5		D
2-40-DP-004	2-40-DP-04-41-W-0	41 - 45	17-Jun-08	0.5	U	D
2-40-DP-004	2-40-DP-04-61-W-0	61 - 65	17-Jun-08	0.5		D
2-40-DP-005	2-40-DP-05-12-W-0	12 - 16	18-Jun-08	6.5		D
2-40-DP-005	2-40-DP-05-41-W-0	41 - 45	18-Jun-08	0.7		D
2-40-DP-005	2-40-DP-05-61-W-0	61 - 65	18-Jun-08	2		D
2-40-DP-006	2-40-DP-06-18-W-0	14 - 18	16-Jun-08	4.1		D
2-40-DP-007	2-40-DP-07-10-W-0	10 - 14	03-Jul-08	3.2		D
2-40-DP-008	2-40-DP-08-12-W-0	12 - 16	03-Jul-08	4.5		D
2-40-DP-009	2-40-DP-09-10-W-0	10 - 14	08-Jul-08	2.7		D
2-40-DP-100	2-40-DP-100-10-W-0	10 - 14	06-Jun-08	25.7		D
2-40-DP-010	2-40-DP-10-10-W-0	10 - 14	23-Jun-08	1.9		D
2-40-DP-101	2-40-DP-101-10-W-0	10 - 14	04-Jun-08	1		D
2-40-DP-102	2-40-DP-102-10-W-0	10 - 14	30-May-08	4.3		D
2-40-DP-103	2-40-DP-103-10-W-0	10 - 14	03-Jul-08	15.3		D
2-40-DP-104	2-40-DP-104-10-W-0	10 - 14	07-Jul-08	7.2		D
2-40-DP-010	2-40-DP-10-41-W-0	41 - 45	23-Jun-08	2.5		D
2-40-DP-105	2-40-DP-105-10-W-0	10 - 14	11-Jun-08	18.8		D
2-40-DP-010	2-40-DP-10-61-W-0	61 - 65	24-Jun-08	2		D
2-40-DP-011	2-40-DP-11-10-W-0	10 - 14	24-Jun-08	1.6		D
2-40-DP-011	2-40-DP-11-41-W-0	41 - 45	25-Jun-08	0.5	U	D
2-40-DP-011	2-40-DP-11-61-W-0	61 - 65	25-Jun-08	2		D
2-40-DP-012	2-40-DP-12-10-W-0	10 - 14	20-Jun-08	15		D
2-40-DP-012	2-40-DP-12-41-W-0	41 - 45	27-Jun-08	0.5		D
2-40-DP-012	2-40-DP-12-61-W-0	61 - 65	27-Jun-08	1.6		D
2-40-DP-013	2-40-DP-13-14-W-0	14 - 18	03-Jul-08	0.5	U	D
2-40-DP-014	2-40-DP-14-10-W-0	10 - 14	10-Jun-08	39.3		D
2-40-DP-014	2-40-DP-14-41-W-0	41 - 45	11-Jun-08	0.7		D
2-40-DP-014	2-40-DP-14-61-W-0	61 - 65	11-Jun-08	3		D
2-40-DP-015	2-40-DP-15-10-W-0	10 - 14	11-Jun-08	5.9		D
2-40-DP-015	2-40-DP-15-41-W-0	41 - 45	12-Jun-08	1.1		D
2-40-DP-015	2-40-DP-15-61-W-0	61 - 65	12-Jun-08	2	U	D
2-40-DP-016	2-40-DP-16-10-W-0	10 - 14	13-Jun-08	8.1		D
2-40-DP-017	2-40-DP-17-10-W-0	10 - 14	12-Jun-08	16.2		D
2-40-DP-018	2-40-DP-18-10-W-0	10 - 14	06-Jun-08	35		D
2-40-DP-019	2-40-DP-19-10-W-0	10 - 14	19-May-08	3		D
2-40-DP-020	2-40-DP-20-12-W-0	12 - 16	03-Jul-08	0.9		D
2-40-DP-021	2-40-DP-21-12-W-0	12 - 16	20-Jun-08	24.3		D
2-40-DP-021	2-40-DP-21-41-W-0	41 - 45	27-Jun-08	5.5		D
2-40-DP-021	2-40-DP-21-61-W-0	61 - 65	30-Jun-08	3		D
2-40-DP-022	2-40-DP-22-12-W-0	12 - 16	19-Jun-08	16		D
2-40-DP-022	2-40-DP-22-41-W-0	41 - 45	19-Jun-08	0.5	U	D
2-40-DP-022	2-40-DP-22-61-W-0	61 - 65	20-Jun-08	2		D
2-40-DP-023	2-40-DP-23-10-W-0	10 - 14	30-Jun-08	19.9		D
2-40-DP-023	2-40-DP-23-41-W-0	41 - 45	30-Jun-08	0.6		D
2-40-DP-023	2-40-DP-23-61-W-0	61 - 65	30-Jun-08	4		D
2-40-DP-024	2-40-DP-24-10-W-0	10 - 14	10-Jun-08	8.4		D
2-40-DP-024	2-40-DP-24-41-W-0	41 - 45	10-Jun-08	0.5	U	D
2-40-DP-024	2-40-DP-24-61-W-0	61 - 65	10-Jun-08	2	U	D
2-40-DP-025	2-40-DP-25-10-W-0	10 - 14	03-Jul-08	24.4		D
2-40-DP-026	2-40-DP-26-10-W-0	10 - 14	02-Jul-08	24.6		D
2-40-DP-027	2-40-DP-27-10-W-0	10 - 14	05-Jun-08	7.2		D
2-40-DP-027	2-40-DP-27-41-W-0	41 - 45	05-Jun-08	0.5	U	D

Sample Location	Sample Name	Sample Interval (ft. bgs)	Sample Date	Concentration (µg/L)	Data Qualifier	Fraction
Arsenic - 2004 Groundwater Screening Level (Revision 3) = 8 µg/L						
2-40-DP-027	2-40-DP-27-61-W-0	61 - 65	02-Jul-08	2	U	D
2-40-DP-028	2-40-DP-28-10-W-0	10 - 14	06-Jun-08	7.2		D
2-40-DP-029	2-40-DP-29-10-W-0	10 - 14	03-Jun-08	2.3		D
2-40-DP-029	2-40-DP-29-41-W-0	41 - 45	04-Jun-08	0.7		D
2-40-DP-029	2-40-DP-29-61-W-0	61 - 65	04-Jun-08	1		D
2-40-DP-030	2-40-DP-30-10-W-0	10 - 14	16-Jun-08	3.3		D
2-40-DP-031	2-40-DP-31-10-W-0	10 - 14	08-Jul-08	6.1		D
2-40-DP-032	2-40-DP-32-10-W-0	10 - 14	28-May-08	8.6		D
2-40-DP-032	2-40-DP-32-41-W-0	41 - 45	28-May-08	0.5	U	D
2-40-DP-032	2-40-DP-32-61-W-0	61 - 65	28-May-08	5	U	D
2-40-DP-033	2-40-DP-33-10-W-0	10 - 14	02-Jun-08	2.6		D
2-40-DP-033	2-40-DP-33-41-W-0	41 - 45	02-Jun-08	0.7		D
2-40-DP-033	2-40-DP-33-61-W-0	61 - 65	03-Jun-08	4		D
2-40-DP-034	2-40-DP-34-10-W-0	10 - 14	07-Jul-08	26		D
2-40-DP-035	2-40-DP-35-10-W-0	10 - 14	30-May-08	1.4		D
2-40-DP-035	2-40-DP-35-41-W-0	41 - 45	30-May-08	0.5	U	D
2-40-DP-035	2-40-DP-35-61-W-0	61 - 65	02-Jun-08	2		D
2-40-DP-036	2-40-DP-36-10-W-0	10 - 14	01-Jul-08	7.5		D
2-40-DP-037	2-40-DP-37-10-W-0	10 - 14	22-May-08	2.8		D
2-40-DP-037	2-40-DP-37-41-W-0	41 - 45	23-May-08	5	U	D
2-40-DP-037	2-40-DP-37-61-W-0	61 - 65	23-May-08	5	U	D
2-40-DP-038	2-40-DP-38-10-W-0	10 - 14	22-May-08	1.6		D
2-40-DP-038	2-40-DP-38-41-W-0	41 - 45	22-May-08	5	U	D
2-40-DP-038	2-40-DP-38-61-W-0	61 - 65	22-May-08	5	U	D
2-40-DP-039	2-40-DP-39-10-W-0	10 - 14	20-May-08	1		D
2-40-DP-039	2-40-DP-39-41-W-0	41 - 45	21-May-08	5		D
2-40-DP-039	2-40-DP-39-61-W-0	61 - 65	21-May-08	5	U	D
2-40-DP-040	2-40-DP-40-14-W-0	10 - 14	16-May-08	0.7		D
2-40-DP-040	2-40-DP-40-41-W-0	41 - 45	20-May-08	5	U	D
2-40-DP-040	2-40-DP-40-61-W-0	61 - 65	20-May-08	5		D
2-40-DP-041	2-40-DP-41-10-W-0	10 - 14	14-May-08	2.2		D
2-40-DP-041	2-40-DP-41-41-W-0	41 - 45	15-May-08	2	U	D
2-40-DP-041	2-40-DP-41-61-W-0	61 - 65	15-May-08	2	U	D
2-40-DP-042	2-40-DP-42-10-W-0	10 - 14	13-May-08	0.7		D
2-40-DP-042	2-40-DP-42-41-W-0	41 - 45	13-May-08	2	U	D
2-40-DP-042	2-40-DP-42-61-W-0	61 - 65	13-May-08	5	U	D
2-40-DP-043	2-40-DP-43-10-W-0	10 - 14	12-May-08	1.4		D
2-40-DP-043	2-40-DP-43-41-W-0	41 - 45	12-May-08	2	U	D
2-40-DP-043	2-40-DP-43-61-W-0	61 - 65	12-May-08	5	U	D
2-40-DP-044	2-40-DP-44-41-W-0	41 - 45	17-Dec-08	5	U	D
2-40-DP-044	2-40-DP-44-61-W-0	61 - 65	17-Dec-08	5	U	D
2-40-DP-044	2-40-DP-44-W-10-0	10 - 14	16-Dec-08	0.5	U	D
2-40-DP-045	2-40-DP-45-10-W-0	10 - 14	27-May-08	3.6		D
2-40-DP-045	2-40-DP-45-41-W-0	41 - 45	27-May-08	5	U	D
2-40-DP-045	2-40-DP-45-61-W-0	61 - 65	27-May-08	5	U	D
2-40-DP-046	2-40-DP-46-10-W-0	10 - 14	09-Jun-08	15.8		D
2-40-DP-047	2-40-DP-47-10-W-0	10 - 14	25-Jun-08	0.6		D
2-40-DP-048	2-40-DP-48-10-W-0	10 - 14	01-Jul-08	9.7		D
2-40-DP-049	2-40-DP-49-10-W-0	10 - 14	27-Jun-08	7.6		D
2-40-DP-050	2-40-DP-50-10-W-0	10 - 14	18-Jun-08	7.7		D
2-40-DP-051	2-40-DP-51-10-W-0	10 - 14	03-Jun-08	11.9		D
2-40-DP-052	2-40-DP-52-10-W-0	10 - 14	02-Jul-08	10.6		D
2-40-DP-053	2-40-DP-53-10-W-0	10 - 14	09-Jun-08	7.3		D
2-40-DP-054	2-40-DP-54-10-W-0	10 - 14	06-Jun-08	11.9		D
2-40-DP-055	2-40-DP-55-12-W-0	12 - 16	07-Jul-08	11.6		D
2-40-DP-056	2-40-DP-56-10-W-0	10 - 14	04-Jun-08	13.8		D
2-40-DP-057	2-40-DP-57-10-W-0	10 - 14	05-Jun-08	4.8		D
2-40-DP-058	2-40-DP-58-10-W-0	10 - 14	10-Jun-08	18.8		D
2-40-DP-059	2-40-DP-59-10-W-0	10 - 14	18-Jun-08	5.8		D
2-40-DP-060	2-40-DP-60-10-W-0-X	10 - 14	18-Jun-08	16.8		D
2-40-DP-061	2-40-DP-61-10-W-0	10 - 14	11-Jun-08	13.3		D
2-40-DP-062	2-40-DP-62-12-W-0	12 - 16	17-Jun-08	9.2		D

Sample Location	Sample Name	Sample Interval (ft. bgs)	Sample Date	Concentration (µg/L)	Data Qualifier	Fraction
Arsenic - 2004 Groundwater Screening Level (Revision 3) = 8 µg/L						
2-40-DP-063	2-40-DP-63-11-W-0	11 - 15	17-Jun-08	4.3		D
2-40-DP-064	2-40-DP-64-10-W-0	10 - 14	05-Jun-08	13.2		D
2-40-DP-065	2-40-DP-65-10-W-0	10 - 14	09-Jun-08	18.3		D
2-40-DP-066	2-40-DP-66-10-W-0	10 - 14	16-Jun-08	41.5		D
2-40-DP-067	2-40-DP-67-10-W-0	10 - 14	19-Jun-08	23.3		D
2-40-DP-068	2-40-DP-68-10-W-0	10 - 14	19-Jun-08	9.4		D
2-40-DP-069	2-40-DP-69-10-W-0	10 - 14	28-May-08	1	U	D
2-40-DP-070	2-40-DP-70-10-W-0	10 - 14	28-May-08	1	U	D
2-40-DP-071	2-40-DP-71-10-W-0	10 - 14	23-Jun-08	2.7		D
2-40-DP-072	2-40-DP-72-10-W-0	10 - 14	24-Jun-08	0.8		D
2-40-DP-073	2-40-DP-73-10-W-0	10 - 14	25-Jun-08	1.1		D
2-40-DP-074	2-40-DP-74-10-W-0	10 - 14	02-Jul-08	1.2		D
2-40-DP-075	2-40-DP-75-10-W-0	10 - 14	01-Jul-08	20		D
2-40-DP-076	2-40-DP-76-10-W-0	10 - 14	05-Jun-08	7.7		D
2-40-DP-077	2-40-DP-77-10-W-0	10 - 14	02-Jun-08	3.7		D
2-40-DP-078	2-40-DP-78-10-W-0	10 - 14	28-May-08	1.9		D
2-40-DP-079	2-40-DP-79-10-W-0	10 - 14	24-Jun-08	0.5		D
2-40-DP-080	2-40-DP-80-10-W-0	10 - 14	09-Jun-08	0.8		D
2-40-DP-081	2-40-DP-81-10-W-0	10 - 14	06-Jun-08	6.3		D
2-40-DP-082	2-40-DP-82-10-W-0	10 - 14	13-Jun-08	4.4		D
2-40-DP-083	2-40-DP-83-10-W-0	10 - 14	03-Jun-08	22.6		D
2-40-DP-084	2-40-DP-84-10-W-0	10 - 14	30-May-08	1.7		D
2-40-DP-085	2-40-DP-85-10-W-0	10 - 14	02-Jul-08	18.7		D
2-40-DP-086	2-40-DP-86-10-W-0	10 - 14	13-Jun-08	8.5		D
2-40-DP-087	2-40-DP-87-10-W-0	10 - 14	13-Jun-08	17		D
2-40-DP-088	2-40-DP-88-10-W-0	10 - 14	13-Jun-08	9.8		D
2-40-DP-089	2-40-DP-89-10-W-0	10 - 14	13-Jun-08	8.3		D
2-40-DP-090	2-40-DP-90-10-W-0	10 - 14	06-Jun-08	12.2		D
2-40-DP-091	2-40-DP-91-10-W-0	10 - 14	04-Jun-08	8.6		D
2-40-DP-092	2-40-DP-92-10-W-0	10 - 14	03-Jun-08	13.6		D
2-40-DP-093	2-40-DP-93-10-W-0	10 - 14	08-Jul-08	61.5		D
2-40-DP-094	2-40-DP-94-10-W-0	10 - 14	30-Jun-08	17.4		D
2-40-DP-095	2-40-DP-95-10-W-0	10 - 14	09-Jun-08	24.2		D
2-40-DP-096	2-40-DP-96-10-W-0	10 - 14	23-Jun-08	1.5		D
2-40-DP-097	2-40-DP-97-10-W-0	10 - 14	07-Jul-08	0.4		D
2-40-DP-098	2-40-DP-98-10-W-0	10 - 14	12-Jun-08	3.9		D
2-40-DP-099	2-40-DP-99-10-W-0	10 - 14	12-Jun-08	1.8		D
PL2-321A	2-40-PL2-321A-W-08-0	8 - 18	21-Jul-08	1.1		D
PL2-321A	2-40-PL2-321A-W-08-0	8 - 18	21-Jul-08	1.3		T
PL2-401A	2-40-PL2-401A-W-08-0	8 - 18	24-Jul-08	6		D
PL2-401A	2-40-PL2-401A-W-08-0	8 - 18	24-Jul-08	6		T
PL2-410A	2-40-PL2-410A-W-08-0	8 - 18	21-Jul-08	12.7		D
PL2-410A	2-40-PL2-410A-W-08-0	8 - 18	21-Jul-08	12.6		T
PL2-410A	2-40-PL2-410A-W-08-1	8 - 18	21-Jul-08	12.3		D
PL2-410A	2-40-PL2-410A-W-08-1	8 - 18	21-Jul-08	12.6		T
PL2-420A	2-40-PL2-420A-W-08-0	8 - 18	23-Jul-08	0.5	U	D
PL2-420A	2-40-PL2-420A-W-08-0	8 - 18	23-Jul-08	0.5	U	T
PL2-420A	2-40-PL2-420A-W-08-1	8 - 18	23-Jul-08	0.5	U	D
PL2-420A	2-40-PL2-420A-W-08-1	8 - 18	23-Jul-08	0.5	U	T
PL2-420B	2-40-PL2-420B-W-35-0	35 - 45	23-Oct-08	0.5	U	D
PL2-420B	2-40-PL2-420B-W-35-0	35 - 45	23-Oct-08	0.5	U	T
PL2-420B	2-40-PL2-420B-W-35-1	35 - 45	23-Oct-08	0.5	U	D
PL2-420B	2-40-PL2-420B-W-35-1	35 - 45	23-Oct-08	0.5	U	T
PL2-420C	2-40-PL2-420C-W-80-0	75.5 - 80.5	07-Aug-08	4		D
PL2-420C	2-40-PL2-420C-W-80-0	75.5 - 80.5	07-Aug-08	5		T
PL2-420C	2-40-PL2-420C-W-80-1	75.5 - 80.5	07-Aug-08	5	U	D
PL2-420C	2-40-PL2-420C-W-80-1	75.5 - 80.5	07-Aug-08	10		T
PL2-425A	2-40-PL2-425A-W-08-0	8 - 18	23-Jul-08	19		D
PL2-425A	2-40-PL2-425A-W-08-0	8 - 18	23-Jul-08	18.2		T
PL2-425B	2-40-PL2-425B-W-40-0	40 - 45	06-Aug-08	3		D
PL2-425B	2-40-PL2-425B-W-40-0	40 - 45	06-Aug-08	2		T
PL2-425C	2-40-PL2-425C-W-80-0	77 - 82	06-Aug-08	5	U	D

Sample Location	Sample Name	Sample Interval (ft. bgs)	Sample Date	Concentration (µg/L)	Data Qualifier	Fraction
Arsenic - 2004 Groundwater Screening Level (Revision 3) = 8 µg/L						
PL2-425C	2-40-PL2-425C-W-80-0	77 - 82	06-Aug-08	5	U	T
PL2-430A	2-40-PL2-430A-W-08-0	8 - 18	22-Jul-08	36.4		D
PL2-430A	2-40-PL2-430A-W-08-0	8 - 18	22-Jul-08	36.1		T
PL2-430A	2-40-PL2-430A-W-08-1	8 - 18	22-Jul-08	36.6		D
PL2-430A	2-40-PL2-430A-W-08-1	8 - 18	22-Jul-08	35.6		T
PL2-435A	2-40-PL2-435A-W-08-0	8 - 18	21-Jul-08	2.9		D
PL2-435A	2-40-PL2-435A-W-08-0	8 - 18	21-Jul-08	3		T
PL2-435A	2-40-PL2-435A-W-08-1	8 - 18	21-Jul-08	2.9		D
PL2-435A	2-40-PL2-435A-W-08-1	8 - 18	21-Jul-08	2.6		T
PL2-435B	2-40-PL2-435B-W-40-0	40 - 45	07-Aug-08	0.5	U	D
PL2-435B	2-40-PL2-435B-W-40-0	40 - 45	07-Aug-08	0.5	U	T
PL2-435B	2-40-PL2-435B-W-40-1	40 - 45	07-Aug-08	0.5	U	D
PL2-435B	2-40-PL2-435B-W-40-1	40 - 45	07-Aug-08	0.5	U	T
PL2-435C	2-40-PL2-435C-W-80-0	79 - 84	12-Aug-08	5		D
PL2-435C	2-40-PL2-435C-W-80-0	79 - 84	12-Aug-08	6		T
PL2-440A	2-40-PL2-440A-W-08-0	8 - 18	24-Jul-08	2		D
PL2-440A	2-40-PL2-440A-W-08-0	8 - 18	24-Jul-08	2		T
PL2-440A	2-40-PL2-440A-W-08-1	8 - 18	24-Jul-08	1		D
PL2-440A	2-40-PL2-440A-W-08-1	8 - 18	24-Jul-08	2		T
PL2-440B	2-40-PL2-440B-W-40-0	40.5 - 45.5	12-Aug-08	0.5	U	D
PL2-440B	2-40-PL2-440B-W-40-0	40.5 - 45.5	12-Aug-08	0.5	U	T
PL2-440B	2-40-PL2-440B-W-40-1	40.5 - 45.5	12-Aug-08	0.5	U	D
PL2-440B	2-40-PL2-440B-W-40-1	40.5 - 45.5	12-Aug-08	0.4		T
PL2-440C	2-40-PL2-440C-W-80-0	80 - 85	12-Aug-08	5		D
PL2-440C	2-40-PL2-440C-W-80-0	80 - 85	12-Aug-08	5		T
PL2-441A	2-40-PL2-441A-W-08-0	8 - 18	21-Jul-08	3.9		D
PL2-441A	2-40-PL2-441A-W-08-0	8 - 18	21-Jul-08	3.6		T
PL2-441BR	2-40-PL2-441B-W-35-0	35 - 45	23-Oct-08	1		D
PL2-441BR	2-40-PL2-441B-W-35-0	35 - 45	23-Oct-08	1.4		T
PL2-441BR	2-40-PL2-441B-W-35-1	35 - 45	23-Oct-08	1.6		D
PL2-441BR	2-40-PL2-441B-W-35-1	35 - 45	23-Oct-08	1.6		T
PL2-441C	2-40-PL2-441C-W-80-0	77 - 82	11-Aug-08	8		D
PL2-441C	2-40-PL2-441C-W-80-0	77 - 82	11-Aug-08	6		T
PL2-442A	2-40-PL2-442A-W-08-0	8 - 18	23-Jul-08	5.4		D
PL2-442A	2-40-PL2-442A-W-08-0	8 - 18	23-Jul-08	5.8		T
PL2-442A	2-40-PL2-442A-W-08-1	8 - 18	23-Jul-08	5.5		D
PL2-442A	2-40-PL2-442A-W-08-1	8 - 18	23-Jul-08	5.4		T
PL2-442B	2-40-PL2-442B-W-35-0	35 - 45	23-Oct-08	0.5	U	D
PL2-442B	2-40-PL2-442B-W-35-0	35 - 45	23-Oct-08	0.5	U	T
PL2-442B	2-40-PL2-442B-W-35-1	35 - 45	23-Oct-08	0.5	U	D
PL2-442B	2-40-PL2-442B-W-35-1	35 - 45	23-Oct-08	0.5	U	T
PL2-442C	2-40-PL2-442C-W-80-0	70.5 - 80.5	06-Aug-08	5		D
PL2-442C	2-40-PL2-442C-W-80-0	70.5 - 80.5	06-Aug-08	5	U	T
PL2-443A	2-40-PL2-443A-W-08-0	8 - 23	22-Jul-08	1.2		D
PL2-443A	2-40-PL2-443A-W-08-0	8 - 23	22-Jul-08	0.9		T
PL2-443A	2-40-PL2-443A-W-08-1	8 - 23	22-Jul-08	1.4		D
PL2-443A	2-40-PL2-443A-W-08-1	8 - 23	22-Jul-08	1.1		T
PL2-443B	2-40-PL2-443B-W-35-0	35 - 45	23-Oct-08	2	U	D
PL2-443B	2-40-PL2-443B-W-35-0	35 - 45	23-Oct-08	2	U	T
PL2-443C	2-40-PL2-443C-W-80-0	70 - 75	07-Aug-08	5		D
PL2-443C	2-40-PL2-443C-W-80-0	70 - 75	07-Aug-08	8		T
PL2-444A	2-40-PL2-444A-W-10-0	10 - 25	23-Jul-08	1		D
PL2-444A	2-40-PL2-444A-W-10-0	10 - 25	23-Jul-08	1		T
PL2-444A	2-40-PL2-444A-W-10-1	10 - 25	23-Jul-08	1.1		D
PL2-444A	2-40-PL2-444A-W-10-1	10 - 25	23-Jul-08	1.1		T
PL2-445A	2-40-PL2-445A-W-10-0	10 - 25	24-Jul-08	5.5		D
PL2-445A	2-40-PL2-445A-W-10-0	10 - 25	24-Jul-08	5		T
PL2-445A	2-40-PL2-445A-W-10-1	10 - 25	24-Jul-08	5.4		D
PL2-445A	2-40-PL2-445A-W-10-1	10 - 25	24-Jul-08	5.1		T
PL2-446A	2-40-PL2-446A-W-08-0	8 - 18	22-Jul-08	1.2		D
PL2-446A	2-40-PL2-446A-W-08-0	8 - 18	22-Jul-08	1.2		T
PL2-446A	2-40-PL2-446A-W-08-1	8 - 18	22-Jul-08	1.2		D

Sample Location	Sample Name	Sample Interval (ft. bgs)	Sample Date	Concentration (µg/L)	Data Qualifier	Fraction
Arsenic - 2004 Groundwater Screening Level (Revision 3) = 8 µg/L						
PL2-446A	2-40-PL2-446A-W-08-1	8 - 18	22-Jul-08	1.2		T
PL2-447A	2-40-PL2-447A-W-08-0	8 - 18	22-Jul-08	2.4		D
PL2-447A	2-40-PL2-447A-W-08-0	8 - 18	22-Jul-08	2.4		T
PL2-447A	2-40-PL2-447A-W-08-1	8 - 18	22-Jul-08	2.3		D
PL2-447A	2-40-PL2-447A-W-08-1	8 - 18	22-Jul-08	2.4		T
PL2-608A	2-40-PL2-608A-W-06-0	6 - 21	11-Aug-08	13.1		D
PL2-608A	2-40-PL2-608A-W-06-0	6 - 21	11-Aug-08	14		T
PL2-608A	2-40-PL2-608A-W-06-1	6 - 21	11-Aug-08	13		D
PL2-608A	2-40-PL2-608A-W-06-1	6 - 21	11-Aug-08	13.8		T
PL2-608B	2-40-PL2-608B-W-40-0	40.5 - 45.5	11-Aug-08	0.3		D
PL2-608B	2-40-PL2-608B-W-40-0	40.5 - 45.5	11-Aug-08	0.4		T
PL2-608C	2-40-PL2-608C-W-80-0	79 - 84	11-Aug-08	6		D
PL2-608C	2-40-PL2-608C-W-80-0	79 - 84	11-Aug-08	5	U	T
PL2-BF03A	2-40-PL2-BF03A-W-08-0	8 - 18	24-Jul-08	2.9		D
PL2-BF03A	2-40-PL2-BF03A-W-08-0	8 - 18	24-Jul-08	2.8		T
PL2-BF03A	2-40-PL2-BF03A-W-08-1	8 - 18	24-Jul-08	2.8		D
PL2-BF03A	2-40-PL2-BF03A-W-08-1	8 - 18	24-Jul-08	3		T

This page intentionally left blank

Sample Location	Sample Name	Sample Interval (ft. bgs)	Sample Date	Concentration (µg/L)	Data Qualifier	Fraction
Cadmium - 2004 Groundwater Screening Level (Revision 3) = 8.8 µg/L						
2-40-DP-001	2-40-DP-01-10-W-0	10 - 14	25-Jun-08	0.2	U	D
2-40-DP-001	2-40-DP-01-41-W-0	41 - 45	25-Jun-08	0.2	U	D
2-40-DP-001	2-40-DP-01-61-W-0	61 - 65	26-Jun-08	0.5	U	D
2-40-DP-002	2-40-DP-02-10-W-0	10 - 14	26-Jun-08	0.2	U	D
2-40-DP-002	2-40-DP-02-41-W-0	41 - 45	26-Jun-08	0.2	U	D
2-40-DP-002	2-40-DP-02-61-W-0	61 - 65	26-Jun-08	0.2	U	D
2-40-DP-003	2-40-DP-03-10-W-0	10 - 14	25-Jun-08	0.2	U	D
2-40-DP-003	2-40-DP-03-41-W-0	41 - 45	26-Jun-08	0.2	U	D
2-40-DP-003	2-40-DP-03-61-W-0	61 - 65	27-Jun-08	0.2	U	D
2-40-DP-004	2-40-DP-04-12-W-0	12 - 16	17-Jun-08	0.2	U	D
2-40-DP-004	2-40-DP-04-41-W-0	41 - 45	17-Jun-08	0.2	U	D
2-40-DP-004	2-40-DP-04-61-W-0	61 - 65	17-Jun-08	0.2	U	D
2-40-DP-005	2-40-DP-05-12-W-0	12 - 16	18-Jun-08	0.2	U	D
2-40-DP-005	2-40-DP-05-41-W-0	41 - 45	18-Jun-08	0.2	U	D
2-40-DP-005	2-40-DP-05-61-W-0	61 - 65	18-Jun-08	0.5	U	D
2-40-DP-006	2-40-DP-06-18-W-0	14 - 18	16-Jun-08	0.2	U	D
2-40-DP-007	2-40-DP-07-10-W-0	10 - 14	03-Jul-08	0.2	U	D
2-40-DP-008	2-40-DP-08-12-W-0	12 - 16	03-Jul-08	0.2	U	D
2-40-DP-009	2-40-DP-09-10-W-0	10 - 14	08-Jul-08	0.2	U	D
2-40-DP-100	2-40-DP-100-10-W-0	10 - 14	06-Jun-08	0.2	U	D
2-40-DP-010	2-40-DP-10-10-W-0	10 - 14	23-Jun-08	0.2	U	D
2-40-DP-101	2-40-DP-101-10-W-0	10 - 14	04-Jun-08	0.2	U	D
2-40-DP-102	2-40-DP-102-10-W-0	10 - 14	30-May-08	0.2	U	D
2-40-DP-103	2-40-DP-103-10-W-0	10 - 14	03-Jul-08	0.2	U	D
2-40-DP-104	2-40-DP-104-10-W-0	10 - 14	07-Jul-08	0.2	U	D
2-40-DP-010	2-40-DP-10-41-W-0	41 - 45	23-Jun-08	0.2	U	D
2-40-DP-105	2-40-DP-105-10-W-0	10 - 14	11-Jun-08	0.2	U	D
2-40-DP-010	2-40-DP-10-61-W-0	61 - 65	24-Jun-08	0.5	U	D
2-40-DP-011	2-40-DP-11-10-W-0	10 - 14	24-Jun-08	0.2	U	D
2-40-DP-011	2-40-DP-11-41-W-0	41 - 45	25-Jun-08	0.2	U	D
2-40-DP-011	2-40-DP-11-61-W-0	61 - 65	25-Jun-08	0.5	U	D
2-40-DP-012	2-40-DP-12-10-W-0	10 - 14	20-Jun-08	0.2	U	D
2-40-DP-012	2-40-DP-12-41-W-0	41 - 45	27-Jun-08	0.2	U	D
2-40-DP-012	2-40-DP-12-61-W-0	61 - 65	27-Jun-08	0.2	U	D
2-40-DP-013	2-40-DP-13-14-W-0	14 - 18	03-Jul-08	0.2	U	D
2-40-DP-014	2-40-DP-14-10-W-0	10 - 14	10-Jun-08	0.2	U	D
2-40-DP-014	2-40-DP-14-41-W-0	41 - 45	11-Jun-08	0.2	U	D
2-40-DP-014	2-40-DP-14-61-W-0	61 - 65	11-Jun-08	0.5	U	D
2-40-DP-015	2-40-DP-15-10-W-0	10 - 14	11-Jun-08	0.2	U	D
2-40-DP-015	2-40-DP-15-41-W-0	41 - 45	12-Jun-08	0.2	U	D
2-40-DP-015	2-40-DP-15-61-W-0	61 - 65	12-Jun-08	1	U	D
2-40-DP-016	2-40-DP-16-10-W-0	10 - 14	13-Jun-08	0.2	U	D
2-40-DP-017	2-40-DP-17-10-W-0	10 - 14	12-Jun-08	0.2	U	D
2-40-DP-018	2-40-DP-18-10-W-0	10 - 14	06-Jun-08	0.2	U	D
2-40-DP-019	2-40-DP-19-10-W-0	10 - 14	19-May-08	0.2	U	D
2-40-DP-020	2-40-DP-20-12-W-0	12 - 16	03-Jul-08	0.2	U	D
2-40-DP-021	2-40-DP-21-12-W-0	12 - 16	20-Jun-08	0.2	U	D
2-40-DP-021	2-40-DP-21-41-W-0	41 - 45	27-Jun-08	0.2	U	D
2-40-DP-021	2-40-DP-21-61-W-0	61 - 65	30-Jun-08	1	U	D
2-40-DP-022	2-40-DP-22-12-W-0	12 - 16	19-Jun-08	0.2	U	D
2-40-DP-022	2-40-DP-22-41-W-0	41 - 45	19-Jun-08	0.2	U	D
2-40-DP-022	2-40-DP-22-61-W-0	61 - 65	20-Jun-08	0.5	U	D
2-40-DP-023	2-40-DP-23-10-W-0	10 - 14	30-Jun-08	0.2	U	D
2-40-DP-023	2-40-DP-23-41-W-0	41 - 45	30-Jun-08	0.2	U	D
2-40-DP-023	2-40-DP-23-61-W-0	61 - 65	30-Jun-08	1	U	D
2-40-DP-024	2-40-DP-24-10-W-0	10 - 14	10-Jun-08	0.2	U	D
2-40-DP-024	2-40-DP-24-41-W-0	41 - 45	10-Jun-08	0.2	U	D
2-40-DP-024	2-40-DP-24-61-W-0	61 - 65	10-Jun-08	1	U	D
2-40-DP-025	2-40-DP-25-10-W-0	10 - 14	03-Jul-08	0.2	U	D
2-40-DP-026	2-40-DP-26-10-W-0	10 - 14	02-Jul-08	0.2	U	D
2-40-DP-027	2-40-DP-27-10-W-0	10 - 14	05-Jun-08	0.2	U	D
2-40-DP-027	2-40-DP-27-41-W-0	41 - 45	05-Jun-08	0.2	U	D

Sample Location	Sample Name	Sample Interval (ft. bgs)	Sample Date	Concentration (µg/L)	Data Qualifier	Fraction
Cadmium - 2004 Groundwater Screening Level (Revision 3) = 8.8 µg/L						
2-40-DP-027	2-40-DP-27-61-W-0	61 - 65	02-Jul-08	1	U	D
2-40-DP-028	2-40-DP-28-10-W-0	10 - 14	06-Jun-08	0.2	U	D
2-40-DP-029	2-40-DP-29-10-W-0	10 - 14	03-Jun-08	0.2	U	D
2-40-DP-029	2-40-DP-29-41-W-0	41 - 45	04-Jun-08	0.2	U	D
2-40-DP-029	2-40-DP-29-61-W-0	61 - 65	04-Jun-08	0.5	U	D
2-40-DP-030	2-40-DP-30-10-W-0	10 - 14	16-Jun-08	0.2	U	D
2-40-DP-031	2-40-DP-31-10-W-0	10 - 14	08-Jul-08	0.2	U	D
2-40-DP-032	2-40-DP-32-10-W-0	10 - 14	28-May-08	0.2	U	D
2-40-DP-032	2-40-DP-32-41-W-0	41 - 45	28-May-08	0.2	U	D
2-40-DP-032	2-40-DP-32-61-W-0	61 - 65	28-May-08	2	U	D
2-40-DP-033	2-40-DP-33-10-W-0	10 - 14	02-Jun-08	0.2	U	D
2-40-DP-033	2-40-DP-33-41-W-0	41 - 45	02-Jun-08	0.2	U	D
2-40-DP-033	2-40-DP-33-61-W-0	61 - 65	03-Jun-08	1	U	D
2-40-DP-034	2-40-DP-34-10-W-0	10 - 14	07-Jul-08	0.2	U	D
2-40-DP-035	2-40-DP-35-10-W-0	10 - 14	30-May-08	0.2	U	D
2-40-DP-035	2-40-DP-35-41-W-0	41 - 45	30-May-08	0.2	U	D
2-40-DP-035	2-40-DP-35-61-W-0	61 - 65	02-Jun-08	2	U	D
2-40-DP-036	2-40-DP-36-10-W-0	10 - 14	01-Jul-08	0.2	U	D
2-40-DP-037	2-40-DP-37-10-W-0	10 - 14	22-May-08	0.2	U	D
2-40-DP-037	2-40-DP-37-41-W-0	41 - 45	23-May-08	2	U	D
2-40-DP-037	2-40-DP-37-61-W-0	61 - 65	23-May-08	2	U	D
2-40-DP-038	2-40-DP-38-10-W-0	10 - 14	22-May-08	0.2	U	D
2-40-DP-038	2-40-DP-38-41-W-0	41 - 45	22-May-08	2	U	D
2-40-DP-038	2-40-DP-38-61-W-0	61 - 65	22-May-08	2	U	D
2-40-DP-039	2-40-DP-39-10-W-0	10 - 14	20-May-08	0.2	U	D
2-40-DP-039	2-40-DP-39-41-W-0	41 - 45	21-May-08	2	U	D
2-40-DP-039	2-40-DP-39-61-W-0	61 - 65	21-May-08	2	U	D
2-40-DP-040	2-40-DP-40-14-W-0	10 - 14	16-May-08	0.2	U	D
2-40-DP-040	2-40-DP-40-41-W-0	41 - 45	20-May-08	2	U	D
2-40-DP-040	2-40-DP-40-61-W-0	61 - 65	20-May-08	2	U	D
2-40-DP-041	2-40-DP-41-10-W-0	10 - 14	14-May-08	0.2	U	D
2-40-DP-041	2-40-DP-41-41-W-0	41 - 45	15-May-08	1	U	D
2-40-DP-041	2-40-DP-41-61-W-0	61 - 65	15-May-08	1	U	D
2-40-DP-042	2-40-DP-42-10-W-0	10 - 14	13-May-08	0.2	U	D
2-40-DP-042	2-40-DP-42-41-W-0	41 - 45	13-May-08	1	U	D
2-40-DP-042	2-40-DP-42-61-W-0	61 - 65	13-May-08	2	U	D
2-40-DP-043	2-40-DP-43-10-W-0	10 - 14	12-May-08	0.2	U	D
2-40-DP-043	2-40-DP-43-41-W-0	41 - 45	12-May-08	1	U	D
2-40-DP-043	2-40-DP-43-61-W-0	61 - 65	12-May-08	2	U	D
2-40-DP-044	2-40-DP-44-41-W-0	41 - 45	17-Dec-08	2	U	D
2-40-DP-044	2-40-DP-44-61-W-0	61 - 65	17-Dec-08	2	U	D
2-40-DP-044	2-40-DP-44-W-10-0	10 - 14	16-Dec-08	0.2	U	D
2-40-DP-045	2-40-DP-45-10-W-0	10 - 14	27-May-08	0.2	U	D
2-40-DP-045	2-40-DP-45-41-W-0	41 - 45	27-May-08	2	U	D
2-40-DP-045	2-40-DP-45-61-W-0	61 - 65	27-May-08	2	U	D
2-40-DP-046	2-40-DP-46-10-W-0	10 - 14	09-Jun-08	0.2	U	D
2-40-DP-047	2-40-DP-47-10-W-0	10 - 14	25-Jun-08	0.2	U	D
2-40-DP-048	2-40-DP-48-10-W-0	10 - 14	01-Jul-08	0.2	U	D
2-40-DP-049	2-40-DP-49-10-W-0	10 - 14	27-Jun-08	0.2	U	D
2-40-DP-050	2-40-DP-50-10-W-0	10 - 14	18-Jun-08	0.2	U	D
2-40-DP-051	2-40-DP-51-10-W-0	10 - 14	03-Jun-08	0.2	U	D
2-40-DP-052	2-40-DP-52-10-W-0	10 - 14	02-Jul-08	0.2	U	D
2-40-DP-053	2-40-DP-53-10-W-0	10 - 14	09-Jun-08	0.2	U	D
2-40-DP-054	2-40-DP-54-10-W-0	10 - 14	06-Jun-08	0.2	U	D
2-40-DP-055	2-40-DP-55-12-W-0	12 - 16	07-Jul-08	0.2	U	D
2-40-DP-056	2-40-DP-56-10-W-0	10 - 14	04-Jun-08	0.2	U	D
2-40-DP-057	2-40-DP-57-10-W-0	10 - 14	05-Jun-08	0.2	U	D
2-40-DP-058	2-40-DP-58-10-W-0	10 - 14	10-Jun-08	0.2	U	D
2-40-DP-059	2-40-DP-59-10-W-0	10 - 14	18-Jun-08	0.2	U	D
2-40-DP-060	2-40-DP-60-10-W-0-X	10 - 14	18-Jun-08	0.2	U	D
2-40-DP-061	2-40-DP-61-10-W-0	10 - 14	11-Jun-08	0.2	U	D
2-40-DP-062	2-40-DP-62-12-W-0	12 - 16	17-Jun-08	0.2	U	D

Sample Location	Sample Name	Sample Interval (ft. bgs)	Sample Date	Concentration (µg/L)	Data Qualifier	Fraction
Cadmium - 2004 Groundwater Screening Level (Revision 3) = 8.8 µg/L						
2-40-DP-063	2-40-DP-63-11-W-0	11 - 15	17-Jun-08	0.2	U	D
2-40-DP-064	2-40-DP-64-10-W-0	10 - 14	05-Jun-08	0.2	U	D
2-40-DP-065	2-40-DP-65-10-W-0	10 - 14	09-Jun-08	0.2	U	D
2-40-DP-066	2-40-DP-66-10-W-0	10 - 14	16-Jun-08	0.2	U	D
2-40-DP-067	2-40-DP-67-10-W-0	10 - 14	19-Jun-08	0.2	U	D
2-40-DP-068	2-40-DP-68-10-W-0	10 - 14	19-Jun-08	0.2	U	D
2-40-DP-069	2-40-DP-69-10-W-0	10 - 14	28-May-08	0.9		D
2-40-DP-070	2-40-DP-70-10-W-0	10 - 14	28-May-08	4.6		D
2-40-DP-071	2-40-DP-71-10-W-0	10 - 14	23-Jun-08	0.2	U	D
2-40-DP-072	2-40-DP-72-10-W-0	10 - 14	24-Jun-08	0.2	U	D
2-40-DP-073	2-40-DP-73-10-W-0	10 - 14	25-Jun-08	0.2	U	D
2-40-DP-074	2-40-DP-74-10-W-0	10 - 14	02-Jul-08	0.2	U	D
2-40-DP-075	2-40-DP-75-10-W-0	10 - 14	01-Jul-08	0.2	U	D
2-40-DP-076	2-40-DP-76-10-W-0	10 - 14	05-Jun-08	0.2	U	D
2-40-DP-077	2-40-DP-77-10-W-0	10 - 14	02-Jun-08	0.5	U	D
2-40-DP-078	2-40-DP-78-10-W-0	10 - 14	28-May-08	0.2	U	D
2-40-DP-079	2-40-DP-79-10-W-0	10 - 14	24-Jun-08	0.2	U	D
2-40-DP-080	2-40-DP-80-10-W-0	10 - 14	09-Jun-08	0.2	U	D
2-40-DP-081	2-40-DP-81-10-W-0	10 - 14	06-Jun-08	0.2	U	D
2-40-DP-082	2-40-DP-82-10-W-0	10 - 14	13-Jun-08	0.2	U	D
2-40-DP-083	2-40-DP-83-10-W-0	10 - 14	03-Jun-08	0.2	U	D
2-40-DP-084	2-40-DP-84-10-W-0	10 - 14	30-May-08	0.2	U	D
2-40-DP-085	2-40-DP-85-10-W-0	10 - 14	02-Jul-08	0.2	U	D
2-40-DP-086	2-40-DP-86-10-W-0	10 - 14	13-Jun-08	0.2	U	D
2-40-DP-087	2-40-DP-87-10-W-0	10 - 14	13-Jun-08	0.2	U	D
2-40-DP-088	2-40-DP-88-10-W-0	10 - 14	13-Jun-08	0.2	U	D
2-40-DP-089	2-40-DP-89-10-W-0	10 - 14	13-Jun-08	0.2	U	D
2-40-DP-090	2-40-DP-90-10-W-0	10 - 14	06-Jun-08	0.2	U	D
2-40-DP-091	2-40-DP-91-10-W-0	10 - 14	04-Jun-08	0.2	U	D
2-40-DP-092	2-40-DP-92-10-W-0	10 - 14	03-Jun-08	0.2	U	D
2-40-DP-093	2-40-DP-93-10-W-0	10 - 14	08-Jul-08	0.4		D
2-40-DP-094	2-40-DP-94-10-W-0	10 - 14	30-Jun-08	0.3		D
2-40-DP-095	2-40-DP-95-10-W-0	10 - 14	09-Jun-08	0.2	U	D
2-40-DP-096	2-40-DP-96-10-W-0	10 - 14	23-Jun-08	0.2	U	D
2-40-DP-097	2-40-DP-97-10-W-0	10 - 14	07-Jul-08	0.2	U	D
2-40-DP-098	2-40-DP-98-10-W-0	10 - 14	12-Jun-08	0.2	U	D
2-40-DP-099	2-40-DP-99-10-W-0	10 - 14	12-Jun-08	0.2	U	D
PL2-321A	2-40-PL2-321A-W-08-0	8 - 18	21-Jul-08	0.2	U	D
PL2-321A	2-40-PL2-321A-W-08-0	8 - 18	21-Jul-08	0.2	U	T
PL2-401A	2-40-PL2-401A-W-08-0	8 - 18	24-Jul-08	0.2	U	D
PL2-401A	2-40-PL2-401A-W-08-0	8 - 18	24-Jul-08	0.2	U	T
PL2-410A	2-40-PL2-410A-W-08-0	8 - 18	21-Jul-08	0.2	U	D
PL2-410A	2-40-PL2-410A-W-08-0	8 - 18	21-Jul-08	0.2	U	T
PL2-410A	2-40-PL2-410A-W-08-1	8 - 18	21-Jul-08	0.2	U	D
PL2-410A	2-40-PL2-410A-W-08-1	8 - 18	21-Jul-08	0.2	U	T
PL2-420A	2-40-PL2-420A-W-08-0	8 - 18	23-Jul-08	0.2	U	D
PL2-420A	2-40-PL2-420A-W-08-0	8 - 18	23-Jul-08	0.2	U	T
PL2-420A	2-40-PL2-420A-W-08-1	8 - 18	23-Jul-08	0.2	U	D
PL2-420A	2-40-PL2-420A-W-08-1	8 - 18	23-Jul-08	0.2	U	T
PL2-420B	2-40-PL2-420B-W-35-0	35 - 45	23-Oct-08	0.2	U	D
PL2-420B	2-40-PL2-420B-W-35-0	35 - 45	23-Oct-08	0.2	U	T
PL2-420B	2-40-PL2-420B-W-35-1	35 - 45	23-Oct-08	0.2	U	D
PL2-420B	2-40-PL2-420B-W-35-1	35 - 45	23-Oct-08	0.2	U	T
PL2-420C	2-40-PL2-420C-W-80-0	75.5 - 80.5	07-Aug-08	2	U	D
PL2-420C	2-40-PL2-420C-W-80-0	75.5 - 80.5	07-Aug-08	2	U	T
PL2-420C	2-40-PL2-420C-W-80-1	75.5 - 80.5	07-Aug-08	2	U	D
PL2-420C	2-40-PL2-420C-W-80-1	75.5 - 80.5	07-Aug-08	2	U	T
PL2-425A	2-40-PL2-425A-W-08-0	8 - 18	23-Jul-08	0.2	U	D
PL2-425A	2-40-PL2-425A-W-08-0	8 - 18	23-Jul-08	0.2	U	T
PL2-425B	2-40-PL2-425B-W-40-0	40 - 45	06-Aug-08	0.5	U	D
PL2-425B	2-40-PL2-425B-W-40-0	40 - 45	06-Aug-08	0.5	U	T
PL2-425C	2-40-PL2-425C-W-80-0	77 - 82	06-Aug-08	2	U	D

Sample Location	Sample Name	Sample Interval (ft. bgs)	Sample Date	Concentration (µg/L)	Data Qualifier	Fraction
Cadmium - 2004 Groundwater Screening Level (Revision 3) = 8.8 µg/L						
PL2-425C	2-40-PL2-425C-W-80-0	77 - 82	06-Aug-08	2	U	T
PL2-430A	2-40-PL2-430A-W-08-0	8 - 18	22-Jul-08	0.2	U	D
PL2-430A	2-40-PL2-430A-W-08-0	8 - 18	22-Jul-08	0.2		T
PL2-430A	2-40-PL2-430A-W-08-1	8 - 18	22-Jul-08	0.2	U	D
PL2-430A	2-40-PL2-430A-W-08-1	8 - 18	22-Jul-08	0.3		T
PL2-435A	2-40-PL2-435A-W-08-0	8 - 18	21-Jul-08	0.2	U	D
PL2-435A	2-40-PL2-435A-W-08-0	8 - 18	21-Jul-08	0.2	U	T
PL2-435A	2-40-PL2-435A-W-08-1	8 - 18	21-Jul-08	0.2	U	D
PL2-435A	2-40-PL2-435A-W-08-1	8 - 18	21-Jul-08	0.2	U	T
PL2-435B	2-40-PL2-435B-W-40-0	40 - 45	07-Aug-08	0.2	U	D
PL2-435B	2-40-PL2-435B-W-40-0	40 - 45	07-Aug-08	0.2	U	T
PL2-435B	2-40-PL2-435B-W-40-1	40 - 45	07-Aug-08	0.2	U	D
PL2-435B	2-40-PL2-435B-W-40-1	40 - 45	07-Aug-08	0.2	U	T
PL2-435C	2-40-PL2-435C-W-80-0	79 - 84	12-Aug-08	1	U	D
PL2-435C	2-40-PL2-435C-W-80-0	79 - 84	12-Aug-08	1	U	T
PL2-440A	2-40-PL2-440A-W-08-0	8 - 18	24-Jul-08	4		D
PL2-440A	2-40-PL2-440A-W-08-0	8 - 18	24-Jul-08	3		T
PL2-440A	2-40-PL2-440A-W-08-1	8 - 18	24-Jul-08	3		D
PL2-440A	2-40-PL2-440A-W-08-1	8 - 18	24-Jul-08	3		T
PL2-440B	2-40-PL2-440B-W-40-0	40.5 - 45.5	12-Aug-08	0.2	U	D
PL2-440B	2-40-PL2-440B-W-40-0	40.5 - 45.5	12-Aug-08	0.2	U	T
PL2-440B	2-40-PL2-440B-W-40-1	40.5 - 45.5	12-Aug-08	0.2	U	D
PL2-440B	2-40-PL2-440B-W-40-1	40.5 - 45.5	12-Aug-08	0.2	U	T
PL2-440C	2-40-PL2-440C-W-80-0	80 - 85	12-Aug-08	1	U	D
PL2-440C	2-40-PL2-440C-W-80-0	80 - 85	12-Aug-08	1	U	T
PL2-441A	2-40-PL2-441A-W-08-0	8 - 18	21-Jul-08	0.2	U	D
PL2-441A	2-40-PL2-441A-W-08-0	8 - 18	21-Jul-08	0.2	U	T
PL2-441BR	2-40-PL2-441B-W-35-0	35 - 45	23-Oct-08	0.2	U	D
PL2-441BR	2-40-PL2-441B-W-35-0	35 - 45	23-Oct-08	0.2	U	T
PL2-441BR	2-40-PL2-441B-W-35-1	35 - 45	23-Oct-08	0.2	U	D
PL2-441BR	2-40-PL2-441B-W-35-1	35 - 45	23-Oct-08	0.2	U	T
PL2-441C	2-40-PL2-441C-W-80-0	77 - 82	11-Aug-08	2	U	D
PL2-441C	2-40-PL2-441C-W-80-0	77 - 82	11-Aug-08	2	U	T
PL2-442A	2-40-PL2-442A-W-08-0	8 - 18	23-Jul-08	0.2	U	D
PL2-442A	2-40-PL2-442A-W-08-0	8 - 18	23-Jul-08	0.2	U	T
PL2-442A	2-40-PL2-442A-W-08-1	8 - 18	23-Jul-08	0.2	U	D
PL2-442A	2-40-PL2-442A-W-08-1	8 - 18	23-Jul-08	0.2	U	T
PL2-442B	2-40-PL2-442B-W-35-0	35 - 45	23-Oct-08	0.2	U	D
PL2-442B	2-40-PL2-442B-W-35-0	35 - 45	23-Oct-08	0.2	U	T
PL2-442B	2-40-PL2-442B-W-35-1	35 - 45	23-Oct-08	0.2	U	D
PL2-442B	2-40-PL2-442B-W-35-1	35 - 45	23-Oct-08	0.2	U	T
PL2-442C	2-40-PL2-442C-W-80-0	70.5 - 80.5	06-Aug-08	2	U	D
PL2-442C	2-40-PL2-442C-W-80-0	70.5 - 80.5	06-Aug-08	2	U	T
PL2-443A	2-40-PL2-443A-W-08-0	8 - 23	22-Jul-08	0.2	U	D
PL2-443A	2-40-PL2-443A-W-08-0	8 - 23	22-Jul-08	0.2	U	T
PL2-443A	2-40-PL2-443A-W-08-1	8 - 23	22-Jul-08	0.2	U	D
PL2-443A	2-40-PL2-443A-W-08-1	8 - 23	22-Jul-08	0.2	U	T
PL2-443B	2-40-PL2-443B-W-35-0	35 - 45	23-Oct-08	1	U	D
PL2-443B	2-40-PL2-443B-W-35-0	35 - 45	23-Oct-08	1	U	T
PL2-443C	2-40-PL2-443C-W-80-0	70 - 75	07-Aug-08	2	U	D
PL2-443C	2-40-PL2-443C-W-80-0	70 - 75	07-Aug-08	2	U	T
PL2-444A	2-40-PL2-444A-W-10-0	10 - 25	23-Jul-08	0.2	U	D
PL2-444A	2-40-PL2-444A-W-10-0	10 - 25	23-Jul-08	0.2	U	T
PL2-444A	2-40-PL2-444A-W-10-1	10 - 25	23-Jul-08	0.2	U	D
PL2-444A	2-40-PL2-444A-W-10-1	10 - 25	23-Jul-08	0.2	U	T
PL2-445A	2-40-PL2-445A-W-10-0	10 - 25	24-Jul-08	0.2	U	D
PL2-445A	2-40-PL2-445A-W-10-0	10 - 25	24-Jul-08	0.2	U	T
PL2-445A	2-40-PL2-445A-W-10-1	10 - 25	24-Jul-08	0.2	U	D
PL2-445A	2-40-PL2-445A-W-10-1	10 - 25	24-Jul-08	0.2	U	T
PL2-446A	2-40-PL2-446A-W-08-0	8 - 18	22-Jul-08	0.2	U	D
PL2-446A	2-40-PL2-446A-W-08-0	8 - 18	22-Jul-08	0.2	U	T
PL2-446A	2-40-PL2-446A-W-08-1	8 - 18	22-Jul-08	0.2	U	D

Sample Location	Sample Name	Sample Interval (ft. bgs)	Sample Date	Concentration (µg/L)	Data Qualifier	Fraction
Cadmium - 2004 Groundwater Screening Level (Revision 3) = 8.8 µg/L						
PL2-446A	2-40-PL2-446A-W-08-1	8 - 18	22-Jul-08	0.2	U	T
PL2-447A	2-40-PL2-447A-W-08-0	8 - 18	22-Jul-08	0.2	U	D
PL2-447A	2-40-PL2-447A-W-08-0	8 - 18	22-Jul-08	0.2	U	T
PL2-447A	2-40-PL2-447A-W-08-1	8 - 18	22-Jul-08	0.2	U	D
PL2-447A	2-40-PL2-447A-W-08-1	8 - 18	22-Jul-08	0.2	U	T
PL2-608A	2-40-PL2-608A-W-06-0	6 - 21	11-Aug-08	0.2	U	D
PL2-608A	2-40-PL2-608A-W-06-0	6 - 21	11-Aug-08	0.2	U	T
PL2-608A	2-40-PL2-608A-W-06-1	6 - 21	11-Aug-08	0.2	U	D
PL2-608A	2-40-PL2-608A-W-06-1	6 - 21	11-Aug-08	0.2	U	T
PL2-608B	2-40-PL2-608B-W-40-0	40.5 - 45.5	11-Aug-08	0.2	U	D
PL2-608B	2-40-PL2-608B-W-40-0	40.5 - 45.5	11-Aug-08	0.2	U	T
PL2-608C	2-40-PL2-608C-W-80-0	79 - 84	11-Aug-08	2	U	D
PL2-608C	2-40-PL2-608C-W-80-0	79 - 84	11-Aug-08	2	U	T
PL2-BF03A	2-40-PL2-BF03A-W-08-0	8 - 18	24-Jul-08	0.2	U	D
PL2-BF03A	2-40-PL2-BF03A-W-08-0	8 - 18	24-Jul-08	0.2	U	T
PL2-BF03A	2-40-PL2-BF03A-W-08-1	8 - 18	24-Jul-08	0.2	U	D
PL2-BF03A	2-40-PL2-BF03A-W-08-1	8 - 18	24-Jul-08	0.2	U	T

This page intentionally left blank

Sample Location	Sample Name	Sample Interval (ft. bgs)	Sample Date	Concentration (µg/L)	Data Qualifier	Fraction
Copper - 2004 Groundwater Screening Level (Revision 3) = 8 µg/L						
2-40-DP-001	2-40-DP-01-10-W-0	10 - 14	25-Jun-08	0.5	U	D
2-40-DP-001	2-40-DP-01-41-W-0	41 - 45	25-Jun-08	1		D
2-40-DP-001	2-40-DP-01-61-W-0	61 - 65	26-Jun-08	1	U	D
2-40-DP-002	2-40-DP-02-10-W-0	10 - 14	26-Jun-08	0.6		D
2-40-DP-002	2-40-DP-02-41-W-0	41 - 45	26-Jun-08	1.8		D
2-40-DP-002	2-40-DP-02-61-W-0	61 - 65	26-Jun-08	0.5	U	D
2-40-DP-003	2-40-DP-03-10-W-0	10 - 14	25-Jun-08	1	U	D
2-40-DP-003	2-40-DP-03-41-W-0	41 - 45	26-Jun-08	0.5	U	D
2-40-DP-003	2-40-DP-03-61-W-0	61 - 65	27-Jun-08	0.5	U	D
2-40-DP-004	2-40-DP-04-12-W-0	12 - 16	17-Jun-08	0.7		D
2-40-DP-004	2-40-DP-04-41-W-0	41 - 45	17-Jun-08	1.1		D
2-40-DP-004	2-40-DP-04-61-W-0	61 - 65	17-Jun-08	0.6		D
2-40-DP-005	2-40-DP-05-12-W-0	12 - 16	18-Jun-08	0.5	U	D
2-40-DP-005	2-40-DP-05-41-W-0	41 - 45	18-Jun-08	0.5	U	D
2-40-DP-005	2-40-DP-05-61-W-0	61 - 65	18-Jun-08	3		D
2-40-DP-006	2-40-DP-06-18-W-0	14 - 18	16-Jun-08	3.3		D
2-40-DP-007	2-40-DP-07-10-W-0	10 - 14	03-Jul-08	4.6		D
2-40-DP-008	2-40-DP-08-12-W-0	12 - 16	03-Jul-08	1.4		D
2-40-DP-009	2-40-DP-09-10-W-0	10 - 14	08-Jul-08	6.4		D
2-40-DP-100	2-40-DP-100-10-W-0	10 - 14	06-Jun-08	0.6		D
2-40-DP-010	2-40-DP-10-10-W-0	10 - 14	23-Jun-08	0.5	U	D
2-40-DP-101	2-40-DP-101-10-W-0	10 - 14	04-Jun-08	2.9		D
2-40-DP-102	2-40-DP-102-10-W-0	10 - 14	30-May-08	0.5	U	D
2-40-DP-103	2-40-DP-103-10-W-0	10 - 14	03-Jul-08	0.5	U	D
2-40-DP-104	2-40-DP-104-10-W-0	10 - 14	07-Jul-08	0.9		D
2-40-DP-010	2-40-DP-10-41-W-0	41 - 45	23-Jun-08	0.5	U	D
2-40-DP-105	2-40-DP-105-10-W-0	10 - 14	11-Jun-08	1.9		D
2-40-DP-010	2-40-DP-10-61-W-0	61 - 65	24-Jun-08	1	U	D
2-40-DP-011	2-40-DP-11-10-W-0	10 - 14	24-Jun-08	1.6		D
2-40-DP-011	2-40-DP-11-41-W-0	41 - 45	25-Jun-08	0.5	U	D
2-40-DP-011	2-40-DP-11-61-W-0	61 - 65	25-Jun-08	1	U	D
2-40-DP-012	2-40-DP-12-10-W-0	10 - 14	20-Jun-08	0.6		D
2-40-DP-012	2-40-DP-12-41-W-0	41 - 45	27-Jun-08	1.4		D
2-40-DP-012	2-40-DP-12-61-W-0	61 - 65	27-Jun-08	5		D
2-40-DP-013	2-40-DP-13-14-W-0	14 - 18	03-Jul-08	0.5	U	D
2-40-DP-014	2-40-DP-14-10-W-0	10 - 14	10-Jun-08	12.2		D
2-40-DP-014	2-40-DP-14-41-W-0	41 - 45	11-Jun-08	0.5	U	D
2-40-DP-014	2-40-DP-14-61-W-0	61 - 65	11-Jun-08	1	U	D
2-40-DP-015	2-40-DP-15-10-W-0	10 - 14	11-Jun-08	0.5	U	D
2-40-DP-015	2-40-DP-15-41-W-0	41 - 45	12-Jun-08	0.5	U	D
2-40-DP-015	2-40-DP-15-61-W-0	61 - 65	12-Jun-08	2	U	D
2-40-DP-016	2-40-DP-16-10-W-0	10 - 14	13-Jun-08	10.4		D
2-40-DP-017	2-40-DP-17-10-W-0	10 - 14	12-Jun-08	0.5	U	D
2-40-DP-018	2-40-DP-18-10-W-0	10 - 14	06-Jun-08	0.5	U	D
2-40-DP-019	2-40-DP-19-10-W-0	10 - 14	19-May-08	0.7		D
2-40-DP-020	2-40-DP-20-12-W-0	12 - 16	03-Jul-08	2.1		D
2-40-DP-021	2-40-DP-21-12-W-0	12 - 16	20-Jun-08	10.4		D
2-40-DP-021	2-40-DP-21-41-W-0	41 - 45	27-Jun-08	0.5	U	D
2-40-DP-021	2-40-DP-21-61-W-0	61 - 65	30-Jun-08	2	U	D
2-40-DP-022	2-40-DP-22-12-W-0	12 - 16	19-Jun-08	0.5	U	D
2-40-DP-022	2-40-DP-22-41-W-0	41 - 45	19-Jun-08	0.5	U	D
2-40-DP-022	2-40-DP-22-61-W-0	61 - 65	20-Jun-08	1	U	D
2-40-DP-023	2-40-DP-23-10-W-0	10 - 14	30-Jun-08	0.9	U	D
2-40-DP-023	2-40-DP-23-41-W-0	41 - 45	30-Jun-08	0.5	U	D
2-40-DP-023	2-40-DP-23-61-W-0	61 - 65	30-Jun-08	4		D
2-40-DP-024	2-40-DP-24-10-W-0	10 - 14	10-Jun-08	0.6		D
2-40-DP-024	2-40-DP-24-41-W-0	41 - 45	10-Jun-08	0.5	U	D
2-40-DP-024	2-40-DP-24-61-W-0	61 - 65	10-Jun-08	2	U	D
2-40-DP-025	2-40-DP-25-10-W-0	10 - 14	03-Jul-08	0.7		D
2-40-DP-026	2-40-DP-26-10-W-0	10 - 14	02-Jul-08	0.6		D
2-40-DP-027	2-40-DP-27-10-W-0	10 - 14	05-Jun-08	0.7		D
2-40-DP-027	2-40-DP-27-41-W-0	41 - 45	05-Jun-08	0.5	U	D

Sample Location	Sample Name	Sample Interval (ft. bgs)	Sample Date	Concentration (µg/L)	Data Qualifier	Fraction
Copper - 2004 Groundwater Screening Level (Revision 3) = 8 µg/L						
2-40-DP-027	2-40-DP-27-61-W-0	61 - 65	02-Jul-08	2	U	D
2-40-DP-028	2-40-DP-28-10-W-0	10 - 14	06-Jun-08	0.5	U	D
2-40-DP-029	2-40-DP-29-10-W-0	10 - 14	03-Jun-08	0.5	U	D
2-40-DP-029	2-40-DP-29-41-W-0	41 - 45	04-Jun-08	0.5	U	D
2-40-DP-029	2-40-DP-29-61-W-0	61 - 65	04-Jun-08	1	U	D
2-40-DP-030	2-40-DP-30-10-W-0	10 - 14	16-Jun-08	0.5	U	D
2-40-DP-031	2-40-DP-31-10-W-0	10 - 14	08-Jul-08	2.7		D
2-40-DP-032	2-40-DP-32-10-W-0	10 - 14	28-May-08	0.7		D
2-40-DP-032	2-40-DP-32-41-W-0	41 - 45	28-May-08	0.6		D
2-40-DP-032	2-40-DP-32-61-W-0	61 - 65	28-May-08	6		D
2-40-DP-033	2-40-DP-33-10-W-0	10 - 14	02-Jun-08	0.6		D
2-40-DP-033	2-40-DP-33-41-W-0	41 - 45	02-Jun-08	0.5	U	D
2-40-DP-033	2-40-DP-33-61-W-0	61 - 65	03-Jun-08	8		D
2-40-DP-034	2-40-DP-34-10-W-0	10 - 14	07-Jul-08	0.8		D
2-40-DP-035	2-40-DP-35-10-W-0	10 - 14	30-May-08	1.3		D
2-40-DP-035	2-40-DP-35-41-W-0	41 - 45	30-May-08	0.5	U	D
2-40-DP-035	2-40-DP-35-61-W-0	61 - 65	02-Jun-08	7		D
2-40-DP-036	2-40-DP-36-10-W-0	10 - 14	01-Jul-08	0.6		D
2-40-DP-037	2-40-DP-37-10-W-0	10 - 14	22-May-08	4.2		D
2-40-DP-037	2-40-DP-37-41-W-0	41 - 45	23-May-08	10		D
2-40-DP-037	2-40-DP-37-61-W-0	61 - 65	23-May-08	5	U	D
2-40-DP-038	2-40-DP-38-10-W-0	10 - 14	22-May-08	5.2		D
2-40-DP-038	2-40-DP-38-41-W-0	41 - 45	22-May-08	6		D
2-40-DP-038	2-40-DP-38-61-W-0	61 - 65	22-May-08	8		D
2-40-DP-039	2-40-DP-39-10-W-0	10 - 14	20-May-08	1.4		D
2-40-DP-039	2-40-DP-39-41-W-0	41 - 45	21-May-08	7		D
2-40-DP-039	2-40-DP-39-61-W-0	61 - 65	21-May-08	7		D
2-40-DP-040	2-40-DP-40-14-W-0	10 - 14	16-May-08	2.8		D
2-40-DP-040	2-40-DP-40-41-W-0	41 - 45	20-May-08	7		D
2-40-DP-040	2-40-DP-40-61-W-0	61 - 65	20-May-08	9		D
2-40-DP-041	2-40-DP-41-10-W-0	10 - 14	14-May-08	1.4		D
2-40-DP-041	2-40-DP-41-41-W-0	41 - 45	15-May-08	12		D
2-40-DP-041	2-40-DP-41-61-W-0	61 - 65	15-May-08	13		D
2-40-DP-042	2-40-DP-42-10-W-0	10 - 14	13-May-08	2		D
2-40-DP-042	2-40-DP-42-41-W-0	41 - 45	13-May-08	6		D
2-40-DP-042	2-40-DP-42-61-W-0	61 - 65	13-May-08	7		D
2-40-DP-043	2-40-DP-43-10-W-0	10 - 14	12-May-08	4.1		D
2-40-DP-043	2-40-DP-43-41-W-0	41 - 45	12-May-08	3		D
2-40-DP-043	2-40-DP-43-61-W-0	61 - 65	12-May-08	6		D
2-40-DP-044	2-40-DP-44-41-W-0	41 - 45	17-Dec-08	10		D
2-40-DP-044	2-40-DP-44-61-W-0	61 - 65	17-Dec-08	8		D
2-40-DP-044	2-40-DP-44-W-10-0	10 - 14	16-Dec-08	0.8		D
2-40-DP-045	2-40-DP-45-10-W-0	10 - 14	27-May-08	5.6		D
2-40-DP-045	2-40-DP-45-41-W-0	41 - 45	27-May-08	7		D
2-40-DP-045	2-40-DP-45-61-W-0	61 - 65	27-May-08	5	U	D
2-40-DP-046	2-40-DP-46-10-W-0	10 - 14	09-Jun-08	16.4		D
2-40-DP-047	2-40-DP-47-10-W-0	10 - 14	25-Jun-08	0.5	U	D
2-40-DP-048	2-40-DP-48-10-W-0	10 - 14	01-Jul-08	0.5	U	D
2-40-DP-049	2-40-DP-49-10-W-0	10 - 14	27-Jun-08	0.5	U	D
2-40-DP-050	2-40-DP-50-10-W-0	10 - 14	18-Jun-08	0.5	U	D
2-40-DP-051	2-40-DP-51-10-W-0	10 - 14	03-Jun-08	0.5	U	D
2-40-DP-052	2-40-DP-52-10-W-0	10 - 14	02-Jul-08	0.8		D
2-40-DP-053	2-40-DP-53-10-W-0	10 - 14	09-Jun-08	0.5	U	D
2-40-DP-054	2-40-DP-54-10-W-0	10 - 14	06-Jun-08	0.5	U	D
2-40-DP-055	2-40-DP-55-12-W-0	12 - 16	07-Jul-08	0.5	U	D
2-40-DP-056	2-40-DP-56-10-W-0	10 - 14	04-Jun-08	1		D
2-40-DP-057	2-40-DP-57-10-W-0	10 - 14	05-Jun-08	0.5	U	D
2-40-DP-058	2-40-DP-58-10-W-0	10 - 14	10-Jun-08	0.6		D
2-40-DP-059	2-40-DP-59-10-W-0	10 - 14	18-Jun-08	0.5	U	D
2-40-DP-060	2-40-DP-60-10-W-0-X	10 - 14	18-Jun-08	1		D
2-40-DP-061	2-40-DP-61-10-W-0	10 - 14	11-Jun-08	3.3		D
2-40-DP-062	2-40-DP-62-12-W-0	12 - 16	17-Jun-08	0.5	U	D

Sample Location	Sample Name	Sample Interval (ft. bgs)	Sample Date	Concentration (µg/L)	Data Qualifier	Fraction
Copper - 2004 Groundwater Screening Level (Revision 3) = 8 µg/L						
2-40-DP-063	2-40-DP-63-11-W-0	11 - 15	17-Jun-08	0.5	U	D
2-40-DP-064	2-40-DP-64-10-W-0	10 - 14	05-Jun-08	0.5		D
2-40-DP-065	2-40-DP-65-10-W-0	10 - 14	09-Jun-08	4.6		D
2-40-DP-066	2-40-DP-66-10-W-0	10 - 14	16-Jun-08	0.9		D
2-40-DP-067	2-40-DP-67-10-W-0	10 - 14	19-Jun-08	3.5		D
2-40-DP-068	2-40-DP-68-10-W-0	10 - 14	19-Jun-08	0.5	U	D
2-40-DP-069	2-40-DP-69-10-W-0	10 - 14	28-May-08	3		D
2-40-DP-070	2-40-DP-70-10-W-0	10 - 14	28-May-08	3		D
2-40-DP-071	2-40-DP-71-10-W-0	10 - 14	23-Jun-08	0.5	U	D
2-40-DP-072	2-40-DP-72-10-W-0	10 - 14	24-Jun-08	0.6		D
2-40-DP-073	2-40-DP-73-10-W-0	10 - 14	25-Jun-08	0.5	U	D
2-40-DP-074	2-40-DP-74-10-W-0	10 - 14	02-Jul-08	0.5	U	D
2-40-DP-075	2-40-DP-75-10-W-0	10 - 14	01-Jul-08	2.1		D
2-40-DP-076	2-40-DP-76-10-W-0	10 - 14	05-Jun-08	0.5	U	D
2-40-DP-077	2-40-DP-77-10-W-0	10 - 14	02-Jun-08	0.6		D
2-40-DP-078	2-40-DP-78-10-W-0	10 - 14	28-May-08	0.5	U	D
2-40-DP-079	2-40-DP-79-10-W-0	10 - 14	24-Jun-08	0.5	U	D
2-40-DP-080	2-40-DP-80-10-W-0	10 - 14	09-Jun-08	3.5		D
2-40-DP-081	2-40-DP-81-10-W-0	10 - 14	06-Jun-08	0.5	U	D
2-40-DP-082	2-40-DP-82-10-W-0	10 - 14	13-Jun-08	1.2		D
2-40-DP-083	2-40-DP-83-10-W-0	10 - 14	03-Jun-08	2.3		D
2-40-DP-084	2-40-DP-84-10-W-0	10 - 14	30-May-08	1.8		D
2-40-DP-085	2-40-DP-85-10-W-0	10 - 14	02-Jul-08	0.6		D
2-40-DP-086	2-40-DP-86-10-W-0	10 - 14	13-Jun-08	0.5	U	D
2-40-DP-087	2-40-DP-87-10-W-0	10 - 14	13-Jun-08	8.3		D
2-40-DP-088	2-40-DP-88-10-W-0	10 - 14	13-Jun-08	1.3		D
2-40-DP-089	2-40-DP-89-10-W-0	10 - 14	13-Jun-08	0.5	U	D
2-40-DP-090	2-40-DP-90-10-W-0	10 - 14	06-Jun-08	0.5	U	D
2-40-DP-091	2-40-DP-91-10-W-0	10 - 14	04-Jun-08	1		D
2-40-DP-092	2-40-DP-92-10-W-0	10 - 14	03-Jun-08	2.9		D
2-40-DP-093	2-40-DP-93-10-W-0	10 - 14	08-Jul-08	0.6		D
2-40-DP-094	2-40-DP-94-10-W-0	10 - 14	30-Jun-08	4.5	U	D
2-40-DP-095	2-40-DP-95-10-W-0	10 - 14	09-Jun-08	4.6		D
2-40-DP-096	2-40-DP-96-10-W-0	10 - 14	23-Jun-08	0.5	U	D
2-40-DP-097	2-40-DP-97-10-W-0	10 - 14	07-Jul-08	0.5	U	D
2-40-DP-098	2-40-DP-98-10-W-0	10 - 14	12-Jun-08	0.6		D
2-40-DP-099	2-40-DP-99-10-W-0	10 - 14	12-Jun-08	0.5	U	D
PL2-321A	2-40-PL2-321A-W-08-0	8 - 18	21-Jul-08	8.3		D
PL2-321A	2-40-PL2-321A-W-08-0	8 - 18	21-Jul-08	7.8		T
PL2-401A	2-40-PL2-401A-W-08-0	8 - 18	24-Jul-08	0.5	U	D
PL2-401A	2-40-PL2-401A-W-08-0	8 - 18	24-Jul-08	0.7		T
PL2-410A	2-40-PL2-410A-W-08-0	8 - 18	21-Jul-08	1.3		D
PL2-410A	2-40-PL2-410A-W-08-0	8 - 18	21-Jul-08	0.6		T
PL2-410A	2-40-PL2-410A-W-08-1	8 - 18	21-Jul-08	0.5	U	D
PL2-410A	2-40-PL2-410A-W-08-1	8 - 18	21-Jul-08	0.6		T
PL2-420A	2-40-PL2-420A-W-08-0	8 - 18	23-Jul-08	0.5	U	D
PL2-420A	2-40-PL2-420A-W-08-0	8 - 18	23-Jul-08	0.5	U	T
PL2-420A	2-40-PL2-420A-W-08-1	8 - 18	23-Jul-08	0.5	U	D
PL2-420A	2-40-PL2-420A-W-08-1	8 - 18	23-Jul-08	0.5	U	T
PL2-420B	2-40-PL2-420B-W-35-0	35 - 45	23-Oct-08	0.8		D
PL2-420B	2-40-PL2-420B-W-35-0	35 - 45	23-Oct-08	1		T
PL2-420B	2-40-PL2-420B-W-35-1	35 - 45	23-Oct-08	0.9		D
PL2-420B	2-40-PL2-420B-W-35-1	35 - 45	23-Oct-08	1		T
PL2-420C	2-40-PL2-420C-W-80-0	75.5 - 80.5	07-Aug-08	9		D
PL2-420C	2-40-PL2-420C-W-80-0	75.5 - 80.5	07-Aug-08	11		T
PL2-420C	2-40-PL2-420C-W-80-1	75.5 - 80.5	07-Aug-08	9		D
PL2-420C	2-40-PL2-420C-W-80-1	75.5 - 80.5	07-Aug-08	12		T
PL2-425A	2-40-PL2-425A-W-08-0	8 - 18	23-Jul-08	0.5	U	D
PL2-425A	2-40-PL2-425A-W-08-0	8 - 18	23-Jul-08	0.5	U	T
PL2-425B	2-40-PL2-425B-W-40-0	40 - 45	06-Aug-08	1	U	D
PL2-425B	2-40-PL2-425B-W-40-0	40 - 45	06-Aug-08	2		T
PL2-425C	2-40-PL2-425C-W-80-0	77 - 82	06-Aug-08	5	U	D

Sample Location	Sample Name	Sample Interval (ft. bgs)	Sample Date	Concentration (µg/L)	Data Qualifier	Fraction
Copper - 2004 Groundwater Screening Level (Revision 3) = 8 µg/L						
PL2-425C	2-40-PL2-425C-W-80-0	77 - 82	06-Aug-08	5	U	T
PL2-430A	2-40-PL2-430A-W-08-0	8 - 18	22-Jul-08	0.5	U	D
PL2-430A	2-40-PL2-430A-W-08-0	8 - 18	22-Jul-08	0.5	U	T
PL2-430A	2-40-PL2-430A-W-08-1	8 - 18	22-Jul-08	0.5	U	D
PL2-430A	2-40-PL2-430A-W-08-1	8 - 18	22-Jul-08	0.5	U	T
PL2-435A	2-40-PL2-435A-W-08-0	8 - 18	21-Jul-08	0.5	U	D
PL2-435A	2-40-PL2-435A-W-08-0	8 - 18	21-Jul-08	1.7		T
PL2-435A	2-40-PL2-435A-W-08-1	8 - 18	21-Jul-08	0.5	U	D
PL2-435A	2-40-PL2-435A-W-08-1	8 - 18	21-Jul-08	0.5	U	T
PL2-435B	2-40-PL2-435B-W-40-0	40 - 45	07-Aug-08	0.5	U	D
PL2-435B	2-40-PL2-435B-W-40-0	40 - 45	07-Aug-08	13		T
PL2-435B	2-40-PL2-435B-W-40-1	40 - 45	07-Aug-08	0.5	U	D
PL2-435B	2-40-PL2-435B-W-40-1	40 - 45	07-Aug-08	12		T
PL2-435C	2-40-PL2-435C-W-80-0	79 - 84	12-Aug-08	2	U	D
PL2-435C	2-40-PL2-435C-W-80-0	79 - 84	12-Aug-08	2	U	T
PL2-440A	2-40-PL2-440A-W-08-0	8 - 18	24-Jul-08	43		D
PL2-440A	2-40-PL2-440A-W-08-0	8 - 18	24-Jul-08	41		T
PL2-440A	2-40-PL2-440A-W-08-1	8 - 18	24-Jul-08	39		D
PL2-440A	2-40-PL2-440A-W-08-1	8 - 18	24-Jul-08	41		T
PL2-440B	2-40-PL2-440B-W-40-0	40.5 - 45.5	12-Aug-08	0.5	U	D
PL2-440B	2-40-PL2-440B-W-40-0	40.5 - 45.5	12-Aug-08	1.5		T
PL2-440B	2-40-PL2-440B-W-40-1	40.5 - 45.5	12-Aug-08	0.5	U	D
PL2-440B	2-40-PL2-440B-W-40-1	40.5 - 45.5	12-Aug-08	1.8		T
PL2-440C	2-40-PL2-440C-W-80-0	80 - 85	12-Aug-08	2	U	D
PL2-440C	2-40-PL2-440C-W-80-0	80 - 85	12-Aug-08	2	U	T
PL2-441A	2-40-PL2-441A-W-08-0	8 - 18	21-Jul-08	0.5	U	D
PL2-441A	2-40-PL2-441A-W-08-0	8 - 18	21-Jul-08	0.5	U	T
PL2-441BR	2-40-PL2-441B-W-35-0	35 - 45	23-Oct-08	0.5	U	D
PL2-441BR	2-40-PL2-441B-W-35-0	35 - 45	23-Oct-08	0.5	U	T
PL2-441BR	2-40-PL2-441B-W-35-1	35 - 45	23-Oct-08	0.5	U	D
PL2-441BR	2-40-PL2-441B-W-35-1	35 - 45	23-Oct-08	0.5	U	T
PL2-441C	2-40-PL2-441C-W-80-0	77 - 82	11-Aug-08	5	U	D
PL2-441C	2-40-PL2-441C-W-80-0	77 - 82	11-Aug-08	5	U	T
PL2-442A	2-40-PL2-442A-W-08-0	8 - 18	23-Jul-08	0.5	U	D
PL2-442A	2-40-PL2-442A-W-08-0	8 - 18	23-Jul-08	0.5	U	T
PL2-442A	2-40-PL2-442A-W-08-1	8 - 18	23-Jul-08	0.5	U	D
PL2-442A	2-40-PL2-442A-W-08-1	8 - 18	23-Jul-08	0.5	U	T
PL2-442B	2-40-PL2-442B-W-35-0	35 - 45	23-Oct-08	0.5	U	D
PL2-442B	2-40-PL2-442B-W-35-0	35 - 45	23-Oct-08	0.5		T
PL2-442B	2-40-PL2-442B-W-35-1	35 - 45	23-Oct-08	0.5	U	D
PL2-442B	2-40-PL2-442B-W-35-1	35 - 45	23-Oct-08	0.6		T
PL2-442C	2-40-PL2-442C-W-80-0	70.5 - 80.5	06-Aug-08	6		D
PL2-442C	2-40-PL2-442C-W-80-0	70.5 - 80.5	06-Aug-08	8		T
PL2-443A	2-40-PL2-443A-W-08-0	8 - 23	22-Jul-08	1		D
PL2-443A	2-40-PL2-443A-W-08-0	8 - 23	22-Jul-08	1.2		T
PL2-443A	2-40-PL2-443A-W-08-1	8 - 23	22-Jul-08	1		D
PL2-443A	2-40-PL2-443A-W-08-1	8 - 23	22-Jul-08	1.2		T
PL2-443B	2-40-PL2-443B-W-35-0	35 - 45	23-Oct-08	5		D
PL2-443B	2-40-PL2-443B-W-35-0	35 - 45	23-Oct-08	4		T
PL2-443C	2-40-PL2-443C-W-80-0	70 - 75	07-Aug-08	7		D
PL2-443C	2-40-PL2-443C-W-80-0	70 - 75	07-Aug-08	14		T
PL2-444A	2-40-PL2-444A-W-10-0	10 - 25	23-Jul-08	0.5	U	D
PL2-444A	2-40-PL2-444A-W-10-0	10 - 25	23-Jul-08	0.5	U	T
PL2-444A	2-40-PL2-444A-W-10-1	10 - 25	23-Jul-08	0.5	U	D
PL2-444A	2-40-PL2-444A-W-10-1	10 - 25	23-Jul-08	5.3		T
PL2-445A	2-40-PL2-445A-W-10-0	10 - 25	24-Jul-08	0.5	U	D
PL2-445A	2-40-PL2-445A-W-10-0	10 - 25	24-Jul-08	0.5	U	T
PL2-445A	2-40-PL2-445A-W-10-1	10 - 25	24-Jul-08	0.5	U	D
PL2-445A	2-40-PL2-445A-W-10-1	10 - 25	24-Jul-08	0.9		T
PL2-446A	2-40-PL2-446A-W-08-0	8 - 18	22-Jul-08	6.7		D
PL2-446A	2-40-PL2-446A-W-08-0	8 - 18	22-Jul-08	0.6		T
PL2-446A	2-40-PL2-446A-W-08-1	8 - 18	22-Jul-08	0.6		D

Sample Location	Sample Name	Sample Interval (ft. bgs)	Sample Date	Concentration (µg/L)	Data Qualifier	Fraction
Copper - 2004 Groundwater Screening Level (Revision 3) = 8 µg/L						
PL2-446A	2-40-PL2-446A-W-08-1	8 - 18	22-Jul-08	0.6		T
PL2-447A	2-40-PL2-447A-W-08-0	8 - 18	22-Jul-08	0.5	U	D
PL2-447A	2-40-PL2-447A-W-08-0	8 - 18	22-Jul-08	0.5	U	T
PL2-447A	2-40-PL2-447A-W-08-1	8 - 18	22-Jul-08	0.5	U	D
PL2-447A	2-40-PL2-447A-W-08-1	8 - 18	22-Jul-08	0.5	U	T
PL2-608A	2-40-PL2-608A-W-06-0	6 - 21	11-Aug-08	0.5	U	D
PL2-608A	2-40-PL2-608A-W-06-0	6 - 21	11-Aug-08	1		T
PL2-608A	2-40-PL2-608A-W-06-1	6 - 21	11-Aug-08	0.5	U	D
PL2-608A	2-40-PL2-608A-W-06-1	6 - 21	11-Aug-08	0.7		T
PL2-608B	2-40-PL2-608B-W-40-0	40.5 - 45.5	11-Aug-08	0.5	U	D
PL2-608B	2-40-PL2-608B-W-40-0	40.5 - 45.5	11-Aug-08	9.6		T
PL2-608C	2-40-PL2-608C-W-80-0	79 - 84	11-Aug-08	5	U	D
PL2-608C	2-40-PL2-608C-W-80-0	79 - 84	11-Aug-08	5	U	T
PL2-BF03A	2-40-PL2-BF03A-W-08-0	8 - 18	24-Jul-08	2.3		D
PL2-BF03A	2-40-PL2-BF03A-W-08-0	8 - 18	24-Jul-08	2.5		T
PL2-BF03A	2-40-PL2-BF03A-W-08-1	8 - 18	24-Jul-08	2.1		D
PL2-BF03A	2-40-PL2-BF03A-W-08-1	8 - 18	24-Jul-08	2.6		T

This page intentionally left blank

Sample Location	Sample Name	Sample Interval (ft. bgs)	Sample Date	Concentration (µg/L)	Data Qualifier	Fraction
Lead - 2004 Groundwater Screening Level (Revision 3) = 8.1 µg/L						
2-40-DP-001	2-40-DP-01-10-W-0	10 - 14	25-Jun-08	1	U	D
2-40-DP-001	2-40-DP-01-41-W-0	41 - 45	25-Jun-08	1	U	D
2-40-DP-001	2-40-DP-01-61-W-0	61 - 65	26-Jun-08	2	U	D
2-40-DP-002	2-40-DP-02-10-W-0	10 - 14	26-Jun-08	1	U	D
2-40-DP-002	2-40-DP-02-41-W-0	41 - 45	26-Jun-08	1	U	D
2-40-DP-002	2-40-DP-02-61-W-0	61 - 65	26-Jun-08	1	U	D
2-40-DP-003	2-40-DP-03-10-W-0	10 - 14	25-Jun-08	2	U	D
2-40-DP-003	2-40-DP-03-41-W-0	41 - 45	26-Jun-08	1	U	D
2-40-DP-003	2-40-DP-03-61-W-0	61 - 65	27-Jun-08	1	U	D
2-40-DP-004	2-40-DP-04-12-W-0	12 - 16	17-Jun-08	1	U	D
2-40-DP-004	2-40-DP-04-41-W-0	41 - 45	17-Jun-08	1	U	D
2-40-DP-004	2-40-DP-04-61-W-0	61 - 65	17-Jun-08	1	U	D
2-40-DP-005	2-40-DP-05-12-W-0	12 - 16	18-Jun-08	1	U	D
2-40-DP-005	2-40-DP-05-41-W-0	41 - 45	18-Jun-08	1	U	D
2-40-DP-005	2-40-DP-05-61-W-0	61 - 65	18-Jun-08	2	U	D
2-40-DP-006	2-40-DP-06-18-W-0	14 - 18	16-Jun-08	1	U	D
2-40-DP-007	2-40-DP-07-10-W-0	10 - 14	03-Jul-08	1	U	D
2-40-DP-008	2-40-DP-08-12-W-0	12 - 16	03-Jul-08	1	U	D
2-40-DP-009	2-40-DP-09-10-W-0	10 - 14	08-Jul-08	1	U	D
2-40-DP-100	2-40-DP-100-10-W-0	10 - 14	06-Jun-08	1	U	D
2-40-DP-010	2-40-DP-10-10-W-0	10 - 14	23-Jun-08	1	U	D
2-40-DP-101	2-40-DP-101-10-W-0	10 - 14	04-Jun-08	1	U	D
2-40-DP-102	2-40-DP-102-10-W-0	10 - 14	30-May-08	1	U	D
2-40-DP-103	2-40-DP-103-10-W-0	10 - 14	03-Jul-08	1	U	D
2-40-DP-104	2-40-DP-104-10-W-0	10 - 14	07-Jul-08	1	U	D
2-40-DP-010	2-40-DP-10-41-W-0	41 - 45	23-Jun-08	1	U	D
2-40-DP-105	2-40-DP-105-10-W-0	10 - 14	11-Jun-08	1	U	D
2-40-DP-010	2-40-DP-10-61-W-0	61 - 65	24-Jun-08	2	U	D
2-40-DP-011	2-40-DP-11-10-W-0	10 - 14	24-Jun-08	1	U	D
2-40-DP-011	2-40-DP-11-41-W-0	41 - 45	25-Jun-08	1	U	D
2-40-DP-011	2-40-DP-11-61-W-0	61 - 65	25-Jun-08	2	U	D
2-40-DP-012	2-40-DP-12-10-W-0	10 - 14	20-Jun-08	1	U	D
2-40-DP-012	2-40-DP-12-41-W-0	41 - 45	27-Jun-08	1	U	D
2-40-DP-012	2-40-DP-12-61-W-0	61 - 65	27-Jun-08	1	U	D
2-40-DP-013	2-40-DP-13-14-W-0	14 - 18	03-Jul-08	1	U	D
2-40-DP-014	2-40-DP-14-10-W-0	10 - 14	10-Jun-08	2		D
2-40-DP-014	2-40-DP-14-41-W-0	41 - 45	11-Jun-08	1	U	D
2-40-DP-014	2-40-DP-14-61-W-0	61 - 65	11-Jun-08	2	U	D
2-40-DP-015	2-40-DP-15-10-W-0	10 - 14	11-Jun-08	1	U	D
2-40-DP-015	2-40-DP-15-41-W-0	41 - 45	12-Jun-08	1	U	D
2-40-DP-015	2-40-DP-15-61-W-0	61 - 65	12-Jun-08	5	U	D
2-40-DP-016	2-40-DP-16-10-W-0	10 - 14	13-Jun-08	1	U	D
2-40-DP-017	2-40-DP-17-10-W-0	10 - 14	12-Jun-08	1	U	D
2-40-DP-018	2-40-DP-18-10-W-0	10 - 14	06-Jun-08	1	U	D
2-40-DP-019	2-40-DP-19-10-W-0	10 - 14	19-May-08	1	U	D
2-40-DP-020	2-40-DP-20-12-W-0	12 - 16	03-Jul-08	1	U	D
2-40-DP-021	2-40-DP-21-12-W-0	12 - 16	20-Jun-08	1		D
2-40-DP-021	2-40-DP-21-41-W-0	41 - 45	27-Jun-08	1	U	D
2-40-DP-021	2-40-DP-21-61-W-0	61 - 65	30-Jun-08	5	U	D
2-40-DP-022	2-40-DP-22-12-W-0	12 - 16	19-Jun-08	1	U	D
2-40-DP-022	2-40-DP-22-41-W-0	41 - 45	19-Jun-08	1	U	D
2-40-DP-022	2-40-DP-22-61-W-0	61 - 65	20-Jun-08	2	U	D
2-40-DP-023	2-40-DP-23-10-W-0	10 - 14	30-Jun-08	1	U	D
2-40-DP-023	2-40-DP-23-41-W-0	41 - 45	30-Jun-08	1	U	D
2-40-DP-023	2-40-DP-23-61-W-0	61 - 65	30-Jun-08	5	U	D
2-40-DP-024	2-40-DP-24-10-W-0	10 - 14	10-Jun-08	1	U	D
2-40-DP-024	2-40-DP-24-41-W-0	41 - 45	10-Jun-08	1	U	D
2-40-DP-024	2-40-DP-24-61-W-0	61 - 65	10-Jun-08	5	U	D
2-40-DP-025	2-40-DP-25-10-W-0	10 - 14	03-Jul-08	1	U	D
2-40-DP-026	2-40-DP-26-10-W-0	10 - 14	02-Jul-08	1	U	D
2-40-DP-027	2-40-DP-27-10-W-0	10 - 14	05-Jun-08	1	U	D
2-40-DP-027	2-40-DP-27-41-W-0	41 - 45	05-Jun-08	1	U	D
2-40-DP-027	2-40-DP-27-61-W-0	61 - 65	02-Jul-08	5	U	D
2-40-DP-028	2-40-DP-28-10-W-0	10 - 14	06-Jun-08	1	U	D
2-40-DP-029	2-40-DP-29-10-W-0	10 - 14	03-Jun-08	1	U	D
2-40-DP-029	2-40-DP-29-41-W-0	41 - 45	04-Jun-08	1	U	D
2-40-DP-029	2-40-DP-29-61-W-0	61 - 65	04-Jun-08	2	U	D

Sample Location	Sample Name	Sample Interval (ft. bgs)	Sample Date	Concentration (µg/L)	Data Qualifier	Fraction
Lead - 2004 Groundwater Screening Level (Revision 3) = 8.1 µg/L						
2-40-DP-030	2-40-DP-30-10-W-0	10 - 14	16-Jun-08	1	U	D
2-40-DP-031	2-40-DP-31-10-W-0	10 - 14	08-Jul-08	1	U	D
2-40-DP-032	2-40-DP-32-10-W-0	10 - 14	28-May-08	1	U	D
2-40-DP-032	2-40-DP-32-41-W-0	41 - 45	28-May-08	1	U	D
2-40-DP-032	2-40-DP-32-61-W-0	61 - 65	28-May-08	10	U	D
2-40-DP-033	2-40-DP-33-10-W-0	10 - 14	02-Jun-08	1	U	D
2-40-DP-033	2-40-DP-33-41-W-0	41 - 45	02-Jun-08	1	U	D
2-40-DP-033	2-40-DP-33-61-W-0	61 - 65	03-Jun-08	5	U	D
2-40-DP-034	2-40-DP-34-10-W-0	10 - 14	07-Jul-08	1	U	D
2-40-DP-035	2-40-DP-35-10-W-0	10 - 14	30-May-08	1	U	D
2-40-DP-035	2-40-DP-35-41-W-0	41 - 45	30-May-08	1	U	D
2-40-DP-035	2-40-DP-35-61-W-0	61 - 65	02-Jun-08	10	U	D
2-40-DP-036	2-40-DP-36-10-W-0	10 - 14	01-Jul-08	1	U	D
2-40-DP-037	2-40-DP-37-10-W-0	10 - 14	22-May-08	1	U	D
2-40-DP-037	2-40-DP-37-41-W-0	41 - 45	23-May-08	10	U	D
2-40-DP-037	2-40-DP-37-61-W-0	61 - 65	23-May-08	10	U	D
2-40-DP-038	2-40-DP-38-10-W-0	10 - 14	22-May-08	1	U	D
2-40-DP-038	2-40-DP-38-41-W-0	41 - 45	22-May-08	10	U	D
2-40-DP-038	2-40-DP-38-61-W-0	61 - 65	22-May-08	10	U	D
2-40-DP-039	2-40-DP-39-10-W-0	10 - 14	20-May-08	1	U	D
2-40-DP-039	2-40-DP-39-41-W-0	41 - 45	21-May-08	10	U	D
2-40-DP-039	2-40-DP-39-61-W-0	61 - 65	21-May-08	10	U	D
2-40-DP-040	2-40-DP-40-14-W-0	10 - 14	16-May-08	1	U	D
2-40-DP-040	2-40-DP-40-41-W-0	41 - 45	20-May-08	10	U	D
2-40-DP-040	2-40-DP-40-61-W-0	61 - 65	20-May-08	10	U	D
2-40-DP-041	2-40-DP-41-10-W-0	10 - 14	14-May-08	1	U	D
2-40-DP-041	2-40-DP-41-41-W-0	41 - 45	15-May-08	5	U	D
2-40-DP-041	2-40-DP-41-61-W-0	61 - 65	15-May-08	5	U	D
2-40-DP-042	2-40-DP-42-10-W-0	10 - 14	13-May-08	1	U	D
2-40-DP-042	2-40-DP-42-41-W-0	41 - 45	13-May-08	5	U	D
2-40-DP-042	2-40-DP-42-61-W-0	61 - 65	13-May-08	10	U	D
2-40-DP-043	2-40-DP-43-10-W-0	10 - 14	12-May-08	1	U	D
2-40-DP-043	2-40-DP-43-41-W-0	41 - 45	12-May-08	5	U	D
2-40-DP-043	2-40-DP-43-61-W-0	61 - 65	12-May-08	10	U	D
2-40-DP-044	2-40-DP-44-41-W-0	41 - 45	17-Dec-08	10	U	D
2-40-DP-044	2-40-DP-44-61-W-0	61 - 65	17-Dec-08	10	U	D
2-40-DP-044	2-40-DP-44-W-10-0	10 - 14	16-Dec-08	1	U	D
2-40-DP-045	2-40-DP-45-10-W-0	10 - 14	27-May-08	1	U	D
2-40-DP-045	2-40-DP-45-41-W-0	41 - 45	27-May-08	10	U	D
2-40-DP-045	2-40-DP-45-61-W-0	61 - 65	27-May-08	10	U	D
2-40-DP-046	2-40-DP-46-10-W-0	10 - 14	09-Jun-08	2		D
2-40-DP-047	2-40-DP-47-10-W-0	10 - 14	25-Jun-08	1	U	D
2-40-DP-048	2-40-DP-48-10-W-0	10 - 14	01-Jul-08	1	U	D
2-40-DP-049	2-40-DP-49-10-W-0	10 - 14	27-Jun-08	1	U	D
2-40-DP-050	2-40-DP-50-10-W-0	10 - 14	18-Jun-08	1	U	D
2-40-DP-051	2-40-DP-51-10-W-0	10 - 14	03-Jun-08	1	U	D
2-40-DP-052	2-40-DP-52-10-W-0	10 - 14	02-Jul-08	1	U	D
2-40-DP-053	2-40-DP-53-10-W-0	10 - 14	09-Jun-08	1	U	D
2-40-DP-054	2-40-DP-54-10-W-0	10 - 14	06-Jun-08	1	U	D
2-40-DP-055	2-40-DP-55-12-W-0	12 - 16	07-Jul-08	1	U	D
2-40-DP-056	2-40-DP-56-10-W-0	10 - 14	04-Jun-08	1	U	D
2-40-DP-057	2-40-DP-57-10-W-0	10 - 14	05-Jun-08	1	U	D
2-40-DP-058	2-40-DP-58-10-W-0	10 - 14	10-Jun-08	1	U	D
2-40-DP-059	2-40-DP-59-10-W-0	10 - 14	18-Jun-08	1	U	D
2-40-DP-060	2-40-DP-60-10-W-0-X	10 - 14	18-Jun-08	1	U	D
2-40-DP-061	2-40-DP-61-10-W-0	10 - 14	11-Jun-08	1	U	D
2-40-DP-062	2-40-DP-62-12-W-0	12 - 16	17-Jun-08	1	U	D
2-40-DP-063	2-40-DP-63-11-W-0	11 - 15	17-Jun-08	1	U	D
2-40-DP-064	2-40-DP-64-10-W-0	10 - 14	05-Jun-08	1	U	D
2-40-DP-065	2-40-DP-65-10-W-0	10 - 14	09-Jun-08	1	U	D
2-40-DP-066	2-40-DP-66-10-W-0	10 - 14	16-Jun-08	1	U	D
2-40-DP-067	2-40-DP-67-10-W-0	10 - 14	19-Jun-08	1	U	D
2-40-DP-068	2-40-DP-68-10-W-0	10 - 14	19-Jun-08	1	U	D
2-40-DP-069	2-40-DP-69-10-W-0	10 - 14	28-May-08	2	U	D
2-40-DP-070	2-40-DP-70-10-W-0	10 - 14	28-May-08	2	U	D
2-40-DP-071	2-40-DP-71-10-W-0	10 - 14	23-Jun-08	1	U	D
2-40-DP-072	2-40-DP-72-10-W-0	10 - 14	24-Jun-08	1	U	D

Sample Location	Sample Name	Sample Interval (ft. bgs)	Sample Date	Concentration (µg/L)	Data Qualifier	Fraction
Lead - 2004 Groundwater Screening Level (Revision 3) = 8.1 µg/L						
2-40-DP-073	2-40-DP-73-10-W-0	10 - 14	25-Jun-08	1	U	D
2-40-DP-074	2-40-DP-74-10-W-0	10 - 14	02-Jul-08	1	U	D
2-40-DP-075	2-40-DP-75-10-W-0	10 - 14	01-Jul-08	1	U	D
2-40-DP-076	2-40-DP-76-10-W-0	10 - 14	05-Jun-08	1	U	D
2-40-DP-077	2-40-DP-77-10-W-0	10 - 14	02-Jun-08	2	U	D
2-40-DP-078	2-40-DP-78-10-W-0	10 - 14	28-May-08	1	U	D
2-40-DP-079	2-40-DP-79-10-W-0	10 - 14	24-Jun-08	1	U	D
2-40-DP-080	2-40-DP-80-10-W-0	10 - 14	09-Jun-08	1	U	D
2-40-DP-081	2-40-DP-81-10-W-0	10 - 14	06-Jun-08	1	U	D
2-40-DP-082	2-40-DP-82-10-W-0	10 - 14	13-Jun-08	1	U	D
2-40-DP-083	2-40-DP-83-10-W-0	10 - 14	03-Jun-08	1	U	D
2-40-DP-084	2-40-DP-84-10-W-0	10 - 14	30-May-08	1	U	D
2-40-DP-085	2-40-DP-85-10-W-0	10 - 14	02-Jul-08	1	U	D
2-40-DP-086	2-40-DP-86-10-W-0	10 - 14	13-Jun-08	1	U	D
2-40-DP-087	2-40-DP-87-10-W-0	10 - 14	13-Jun-08	1	U	D
2-40-DP-088	2-40-DP-88-10-W-0	10 - 14	13-Jun-08	1	U	D
2-40-DP-089	2-40-DP-89-10-W-0	10 - 14	13-Jun-08	1	U	D
2-40-DP-090	2-40-DP-90-10-W-0	10 - 14	06-Jun-08	1	U	D
2-40-DP-091	2-40-DP-91-10-W-0	10 - 14	04-Jun-08	1	U	D
2-40-DP-092	2-40-DP-92-10-W-0	10 - 14	03-Jun-08	1	U	D
2-40-DP-093	2-40-DP-93-10-W-0	10 - 14	08-Jul-08	1	U	D
2-40-DP-094	2-40-DP-94-10-W-0	10 - 14	30-Jun-08	1	U	D
2-40-DP-095	2-40-DP-95-10-W-0	10 - 14	09-Jun-08	1	U	D
2-40-DP-096	2-40-DP-96-10-W-0	10 - 14	23-Jun-08	1	U	D
2-40-DP-097	2-40-DP-97-10-W-0	10 - 14	07-Jul-08	1	U	D
2-40-DP-098	2-40-DP-98-10-W-0	10 - 14	12-Jun-08	1	U	D
2-40-DP-099	2-40-DP-99-10-W-0	10 - 14	12-Jun-08	1	U	D
PL2-321A	2-40-PL2-321A-W-08-0	8 - 18	21-Jul-08	1	U	D
PL2-321A	2-40-PL2-321A-W-08-0	8 - 18	21-Jul-08	1	U	T
PL2-401A	2-40-PL2-401A-W-08-0	8 - 18	24-Jul-08	1	U	D
PL2-401A	2-40-PL2-401A-W-08-0	8 - 18	24-Jul-08	1	U	T
PL2-410A	2-40-PL2-410A-W-08-0	8 - 18	21-Jul-08	1	U	D
PL2-410A	2-40-PL2-410A-W-08-0	8 - 18	21-Jul-08	1	U	T
PL2-410A	2-40-PL2-410A-W-08-1	8 - 18	21-Jul-08	1	U	D
PL2-410A	2-40-PL2-410A-W-08-1	8 - 18	21-Jul-08	1	U	T
PL2-420A	2-40-PL2-420A-W-08-0	8 - 18	23-Jul-08	1	U	D
PL2-420A	2-40-PL2-420A-W-08-0	8 - 18	23-Jul-08	1	U	T
PL2-420A	2-40-PL2-420A-W-08-1	8 - 18	23-Jul-08	1	U	D
PL2-420A	2-40-PL2-420A-W-08-1	8 - 18	23-Jul-08	1	U	T
PL2-420B	2-40-PL2-420B-W-35-0	35 - 45	23-Oct-08	1	U	D
PL2-420B	2-40-PL2-420B-W-35-0	35 - 45	23-Oct-08	1	U	T
PL2-420B	2-40-PL2-420B-W-35-1	35 - 45	23-Oct-08	1	U	D
PL2-420B	2-40-PL2-420B-W-35-1	35 - 45	23-Oct-08	1	U	T
PL2-420C	2-40-PL2-420C-W-80-0	75.5 - 80.5	07-Aug-08	10	U	D
PL2-420C	2-40-PL2-420C-W-80-0	75.5 - 80.5	07-Aug-08	10	U	T
PL2-420C	2-40-PL2-420C-W-80-1	75.5 - 80.5	07-Aug-08	10	U	D
PL2-420C	2-40-PL2-420C-W-80-1	75.5 - 80.5	07-Aug-08	10	U	T
PL2-425A	2-40-PL2-425A-W-08-0	8 - 18	23-Jul-08	1	U	D
PL2-425A	2-40-PL2-425A-W-08-0	8 - 18	23-Jul-08	1	U	T
PL2-425B	2-40-PL2-425B-W-40-0	40 - 45	06-Aug-08	2	U	D
PL2-425B	2-40-PL2-425B-W-40-0	40 - 45	06-Aug-08	2	U	T
PL2-425C	2-40-PL2-425C-W-80-0	77 - 82	06-Aug-08	10	U	D
PL2-425C	2-40-PL2-425C-W-80-0	77 - 82	06-Aug-08	10	U	T
PL2-430A	2-40-PL2-430A-W-08-0	8 - 18	22-Jul-08	1	U	D
PL2-430A	2-40-PL2-430A-W-08-0	8 - 18	22-Jul-08	1	U	T
PL2-430A	2-40-PL2-430A-W-08-1	8 - 18	22-Jul-08	1	U	D
PL2-430A	2-40-PL2-430A-W-08-1	8 - 18	22-Jul-08	1	U	T
PL2-435A	2-40-PL2-435A-W-08-0	8 - 18	21-Jul-08	1	U	D
PL2-435A	2-40-PL2-435A-W-08-0	8 - 18	21-Jul-08	1	U	T
PL2-435A	2-40-PL2-435A-W-08-1	8 - 18	21-Jul-08	1	U	D
PL2-435A	2-40-PL2-435A-W-08-1	8 - 18	21-Jul-08	1	U	T
PL2-435B	2-40-PL2-435B-W-40-0	40 - 45	07-Aug-08	1	U	D
PL2-435B	2-40-PL2-435B-W-40-0	40 - 45	07-Aug-08	1	U	T
PL2-435B	2-40-PL2-435B-W-40-1	40 - 45	07-Aug-08	1	U	D
PL2-435B	2-40-PL2-435B-W-40-1	40 - 45	07-Aug-08	1	U	T
PL2-435C	2-40-PL2-435C-W-80-0	79 - 84	12-Aug-08	5	U	D
PL2-435C	2-40-PL2-435C-W-80-0	79 - 84	12-Aug-08	5	U	T

Sample Location	Sample Name	Sample Interval (ft. bgs)	Sample Date	Concentration (µg/L)	Data Qualifier	Fraction
Lead - 2004 Groundwater Screening Level (Revision 3) = 8.1 µg/L						
PL2-440A	2-40-PL2-440A-W-08-0	8 - 18	24-Jul-08	5	U	D
PL2-440A	2-40-PL2-440A-W-08-0	8 - 18	24-Jul-08	5	U	T
PL2-440A	2-40-PL2-440A-W-08-1	8 - 18	24-Jul-08	5	U	D
PL2-440A	2-40-PL2-440A-W-08-1	8 - 18	24-Jul-08	5	U	T
PL2-440B	2-40-PL2-440B-W-40-0	40.5 - 45.5	12-Aug-08	1	U	D
PL2-440B	2-40-PL2-440B-W-40-0	40.5 - 45.5	12-Aug-08	1	U	T
PL2-440B	2-40-PL2-440B-W-40-1	40.5 - 45.5	12-Aug-08	1	U	D
PL2-440B	2-40-PL2-440B-W-40-1	40.5 - 45.5	12-Aug-08	1	U	T
PL2-440C	2-40-PL2-440C-W-80-0	80 - 85	12-Aug-08	5	U	D
PL2-440C	2-40-PL2-440C-W-80-0	80 - 85	12-Aug-08	5	U	T
PL2-441A	2-40-PL2-441A-W-08-0	8 - 18	21-Jul-08	1	U	D
PL2-441A	2-40-PL2-441A-W-08-0	8 - 18	21-Jul-08	1	U	T
PL2-441BR	2-40-PL2-441B-W-35-0	35 - 45	23-Oct-08	1	U	D
PL2-441BR	2-40-PL2-441B-W-35-0	35 - 45	23-Oct-08	1	U	T
PL2-441BR	2-40-PL2-441B-W-35-1	35 - 45	23-Oct-08	1	U	D
PL2-441BR	2-40-PL2-441B-W-35-1	35 - 45	23-Oct-08	1	U	T
PL2-441C	2-40-PL2-441C-W-80-0	77 - 82	11-Aug-08	10	U	D
PL2-441C	2-40-PL2-441C-W-80-0	77 - 82	11-Aug-08	10	U	T
PL2-442A	2-40-PL2-442A-W-08-0	8 - 18	23-Jul-08	1	U	D
PL2-442A	2-40-PL2-442A-W-08-0	8 - 18	23-Jul-08	1	U	T
PL2-442A	2-40-PL2-442A-W-08-1	8 - 18	23-Jul-08	1	U	D
PL2-442A	2-40-PL2-442A-W-08-1	8 - 18	23-Jul-08	1	U	T
PL2-442B	2-40-PL2-442B-W-35-0	35 - 45	23-Oct-08	1	U	D
PL2-442B	2-40-PL2-442B-W-35-0	35 - 45	23-Oct-08	1	U	T
PL2-442B	2-40-PL2-442B-W-35-1	35 - 45	23-Oct-08	1	U	D
PL2-442B	2-40-PL2-442B-W-35-1	35 - 45	23-Oct-08	1	U	T
PL2-442C	2-40-PL2-442C-W-80-0	70.5 - 80.5	06-Aug-08	10	U	D
PL2-442C	2-40-PL2-442C-W-80-0	70.5 - 80.5	06-Aug-08	10	U	T
PL2-443A	2-40-PL2-443A-W-08-0	8 - 23	22-Jul-08	1	U	D
PL2-443A	2-40-PL2-443A-W-08-0	8 - 23	22-Jul-08	1	U	T
PL2-443A	2-40-PL2-443A-W-08-1	8 - 23	22-Jul-08	1	U	D
PL2-443A	2-40-PL2-443A-W-08-1	8 - 23	22-Jul-08	1	U	T
PL2-443B	2-40-PL2-443B-W-35-0	35 - 45	23-Oct-08	5	U	D
PL2-443B	2-40-PL2-443B-W-35-0	35 - 45	23-Oct-08	5	U	T
PL2-443C	2-40-PL2-443C-W-80-0	70 - 75	07-Aug-08	10	U	D
PL2-443C	2-40-PL2-443C-W-80-0	70 - 75	07-Aug-08	10	U	T
PL2-444A	2-40-PL2-444A-W-10-0	10 - 25	23-Jul-08	1	U	D
PL2-444A	2-40-PL2-444A-W-10-0	10 - 25	23-Jul-08	1	U	T
PL2-444A	2-40-PL2-444A-W-10-1	10 - 25	23-Jul-08	1	U	D
PL2-444A	2-40-PL2-444A-W-10-1	10 - 25	23-Jul-08	1	U	T
PL2-445A	2-40-PL2-445A-W-10-0	10 - 25	24-Jul-08	1	U	D
PL2-445A	2-40-PL2-445A-W-10-0	10 - 25	24-Jul-08	1	U	T
PL2-445A	2-40-PL2-445A-W-10-1	10 - 25	24-Jul-08	1	U	D
PL2-445A	2-40-PL2-445A-W-10-1	10 - 25	24-Jul-08	1	U	T
PL2-446A	2-40-PL2-446A-W-08-0	8 - 18	22-Jul-08	1	U	D
PL2-446A	2-40-PL2-446A-W-08-0	8 - 18	22-Jul-08	1	U	T
PL2-446A	2-40-PL2-446A-W-08-1	8 - 18	22-Jul-08	1	U	D
PL2-446A	2-40-PL2-446A-W-08-1	8 - 18	22-Jul-08	1	U	T
PL2-447A	2-40-PL2-447A-W-08-0	8 - 18	22-Jul-08	1	U	D
PL2-447A	2-40-PL2-447A-W-08-0	8 - 18	22-Jul-08	1	U	T
PL2-447A	2-40-PL2-447A-W-08-1	8 - 18	22-Jul-08	1	U	D
PL2-447A	2-40-PL2-447A-W-08-1	8 - 18	22-Jul-08	1	U	T
PL2-608A	2-40-PL2-608A-W-06-0	6 - 21	11-Aug-08	1	U	D
PL2-608A	2-40-PL2-608A-W-06-0	6 - 21	11-Aug-08	1	U	T
PL2-608A	2-40-PL2-608A-W-06-1	6 - 21	11-Aug-08	1	U	D
PL2-608A	2-40-PL2-608A-W-06-1	6 - 21	11-Aug-08	1	U	T
PL2-608B	2-40-PL2-608B-W-40-0	40.5 - 45.5	11-Aug-08	1	U	D
PL2-608B	2-40-PL2-608B-W-40-0	40.5 - 45.5	11-Aug-08	1	U	T
PL2-608C	2-40-PL2-608C-W-80-0	79 - 84	11-Aug-08	10	U	D
PL2-608C	2-40-PL2-608C-W-80-0	79 - 84	11-Aug-08	10	U	T
PL2-BF03A	2-40-PL2-BF03A-W-08-0	8 - 18	24-Jul-08	1	U	D
PL2-BF03A	2-40-PL2-BF03A-W-08-0	8 - 18	24-Jul-08	1	U	T
PL2-BF03A	2-40-PL2-BF03A-W-08-1	8 - 18	24-Jul-08	1	U	D
PL2-BF03A	2-40-PL2-BF03A-W-08-1	8 - 18	24-Jul-08	1	U	T

Sample Location	Sample Name	Sample Interval (ft. bgs)	Sample Date	Concentration (µg/L)	Data Qualifier	Fraction
Manganese - 2004 Groundwater Screening Level (Revision 3) = 2000 µg/L						
2-40-DP-001	2-40-DP-01-10-W-0	10 - 14	25-Jun-08	318		D
2-40-DP-001	2-40-DP-01-41-W-0	41 - 45	25-Jun-08	1390		D
2-40-DP-001	2-40-DP-01-61-W-0	61 - 65	26-Jun-08	247		D
2-40-DP-002	2-40-DP-02-10-W-0	10 - 14	26-Jun-08	2790		D
2-40-DP-002	2-40-DP-02-41-W-0	41 - 45	26-Jun-08	404		D
2-40-DP-002	2-40-DP-02-61-W-0	61 - 65	26-Jun-08	138		D
2-40-DP-003	2-40-DP-03-10-W-0	10 - 14	25-Jun-08	2520		D
2-40-DP-003	2-40-DP-03-41-W-0	41 - 45	26-Jun-08	1220		D
2-40-DP-003	2-40-DP-03-61-W-0	61 - 65	27-Jun-08	491		D
2-40-DP-004	2-40-DP-04-12-W-0	12 - 16	17-Jun-08	390		D
2-40-DP-004	2-40-DP-04-41-W-0	41 - 45	17-Jun-08	1680		D
2-40-DP-004	2-40-DP-04-61-W-0	61 - 65	17-Jun-08	443		D
2-40-DP-005	2-40-DP-05-12-W-0	12 - 16	18-Jun-08	2500		D
2-40-DP-005	2-40-DP-05-41-W-0	41 - 45	18-Jun-08	163		D
2-40-DP-005	2-40-DP-05-61-W-0	61 - 65	18-Jun-08	335		D
2-40-DP-006	2-40-DP-06-18-W-0	14 - 18	16-Jun-08	933		D
2-40-DP-007	2-40-DP-07-10-W-0	10 - 14	03-Jul-08	106		D
2-40-DP-008	2-40-DP-08-12-W-0	12 - 16	03-Jul-08	13		D
2-40-DP-009	2-40-DP-09-10-W-0	10 - 14	08-Jul-08	11		D
2-40-DP-100	2-40-DP-100-10-W-0	10 - 14	06-Jun-08	337		D
2-40-DP-010	2-40-DP-10-10-W-0	10 - 14	23-Jun-08	1820		D
2-40-DP-101	2-40-DP-101-10-W-0	10 - 14	04-Jun-08	12		D
2-40-DP-102	2-40-DP-102-10-W-0	10 - 14	30-May-08	344		D
2-40-DP-103	2-40-DP-103-10-W-0	10 - 14	03-Jul-08	651		D
2-40-DP-104	2-40-DP-104-10-W-0	10 - 14	07-Jul-08	310		D
2-40-DP-010	2-40-DP-10-41-W-0	41 - 45	23-Jun-08	948		D
2-40-DP-105	2-40-DP-105-10-W-0	10 - 14	11-Jun-08	358		D
2-40-DP-010	2-40-DP-10-61-W-0	61 - 65	24-Jun-08	148		D
2-40-DP-011	2-40-DP-11-10-W-0	10 - 14	24-Jun-08	2580		D
2-40-DP-011	2-40-DP-11-41-W-0	41 - 45	25-Jun-08	740		D
2-40-DP-011	2-40-DP-11-61-W-0	61 - 65	25-Jun-08	169		D
2-40-DP-012	2-40-DP-12-10-W-0	10 - 14	20-Jun-08	330		D
2-40-DP-012	2-40-DP-12-41-W-0	41 - 45	27-Jun-08	513		D
2-40-DP-012	2-40-DP-12-61-W-0	61 - 65	27-Jun-08	288		D
2-40-DP-013	2-40-DP-13-14-W-0	14 - 18	03-Jul-08	610		D
2-40-DP-014	2-40-DP-14-10-W-0	10 - 14	10-Jun-08	718		D
2-40-DP-014	2-40-DP-14-41-W-0	41 - 45	11-Jun-08	1220		D
2-40-DP-014	2-40-DP-14-61-W-0	61 - 65	11-Jun-08	488		D
2-40-DP-015	2-40-DP-15-10-W-0	10 - 14	11-Jun-08	718		D
2-40-DP-015	2-40-DP-15-41-W-0	41 - 45	12-Jun-08	1040		D
2-40-DP-015	2-40-DP-15-61-W-0	61 - 65	12-Jun-08	1350		D
2-40-DP-016	2-40-DP-16-10-W-0	10 - 14	13-Jun-08	234		D
2-40-DP-017	2-40-DP-17-10-W-0	10 - 14	12-Jun-08	339		D
2-40-DP-018	2-40-DP-18-10-W-0	10 - 14	06-Jun-08	374		D
2-40-DP-019	2-40-DP-19-10-W-0	10 - 14	19-May-08	62		D
2-40-DP-020	2-40-DP-20-12-W-0	12 - 16	03-Jul-08	427		D
2-40-DP-021	2-40-DP-21-12-W-0	12 - 16	20-Jun-08	361		D
2-40-DP-021	2-40-DP-21-41-W-0	41 - 45	27-Jun-08	964		D
2-40-DP-021	2-40-DP-21-61-W-0	61 - 65	30-Jun-08	765		D
2-40-DP-022	2-40-DP-22-12-W-0	12 - 16	19-Jun-08	763		D
2-40-DP-022	2-40-DP-22-41-W-0	41 - 45	19-Jun-08	435		D
2-40-DP-022	2-40-DP-22-61-W-0	61 - 65	20-Jun-08	356		D
2-40-DP-023	2-40-DP-23-10-W-0	10 - 14	30-Jun-08	379		D
2-40-DP-023	2-40-DP-23-41-W-0	41 - 45	30-Jun-08	786		D
2-40-DP-023	2-40-DP-23-61-W-0	61 - 65	30-Jun-08	4100		D
2-40-DP-024	2-40-DP-24-10-W-0	10 - 14	10-Jun-08	834		D
2-40-DP-024	2-40-DP-24-41-W-0	41 - 45	10-Jun-08	1100		D
2-40-DP-024	2-40-DP-24-61-W-0	61 - 65	10-Jun-08	812		D
2-40-DP-025	2-40-DP-25-10-W-0	10 - 14	03-Jul-08	771		D
2-40-DP-026	2-40-DP-26-10-W-0	10 - 14	02-Jul-08	406		D
2-40-DP-027	2-40-DP-27-10-W-0	10 - 14	05-Jun-08	969		D
2-40-DP-027	2-40-DP-27-41-W-0	41 - 45	05-Jun-08	1120		D
2-40-DP-027	2-40-DP-27-61-W-0	61 - 65	02-Jul-08	1340		D
2-40-DP-028	2-40-DP-28-10-W-0	10 - 14	06-Jun-08	226		D
2-40-DP-029	2-40-DP-29-10-W-0	10 - 14	03-Jun-08	551		D
2-40-DP-029	2-40-DP-29-41-W-0	41 - 45	04-Jun-08	451		D
2-40-DP-029	2-40-DP-29-61-W-0	61 - 65	04-Jun-08	495		D

Sample Location	Sample Name	Sample Interval (ft. bgs)	Sample Date	Concentration (µg/L)	Data Qualifier	Fraction
Manganese - 2004 Groundwater Screening Level (Revision 3) = 2000 µg/L						
2-40-DP-030	2-40-DP-30-10-W-0	10 - 14	16-Jun-08	233		D
2-40-DP-031	2-40-DP-31-10-W-0	10 - 14	08-Jul-08	420		D
2-40-DP-032	2-40-DP-32-10-W-0	10 - 14	28-May-08	221		D
2-40-DP-032	2-40-DP-32-41-W-0	41 - 45	28-May-08	3760		D
2-40-DP-032	2-40-DP-32-61-W-0	61 - 65	28-May-08	4210		D
2-40-DP-033	2-40-DP-33-10-W-0	10 - 14	02-Jun-08	83		D
2-40-DP-033	2-40-DP-33-41-W-0	41 - 45	02-Jun-08	974		D
2-40-DP-033	2-40-DP-33-61-W-0	61 - 65	03-Jun-08	5850		D
2-40-DP-034	2-40-DP-34-10-W-0	10 - 14	07-Jul-08	407		D
2-40-DP-035	2-40-DP-35-10-W-0	10 - 14	30-May-08	12		D
2-40-DP-035	2-40-DP-35-41-W-0	41 - 45	30-May-08	1070		D
2-40-DP-035	2-40-DP-35-61-W-0	61 - 65	02-Jun-08	1080		D
2-40-DP-036	2-40-DP-36-10-W-0	10 - 14	01-Jul-08	393		D
2-40-DP-037	2-40-DP-37-10-W-0	10 - 14	22-May-08	19		D
2-40-DP-037	2-40-DP-37-41-W-0	41 - 45	23-May-08	4920		D
2-40-DP-037	2-40-DP-37-61-W-0	61 - 65	23-May-08	3540		D
2-40-DP-038	2-40-DP-38-10-W-0	10 - 14	22-May-08	13		D
2-40-DP-038	2-40-DP-38-41-W-0	41 - 45	22-May-08	5040		D
2-40-DP-038	2-40-DP-38-61-W-0	61 - 65	22-May-08	2390		D
2-40-DP-039	2-40-DP-39-10-W-0	10 - 14	20-May-08	16		D
2-40-DP-039	2-40-DP-39-41-W-0	41 - 45	21-May-08	4630		D
2-40-DP-039	2-40-DP-39-61-W-0	61 - 65	21-May-08	2180		D
2-40-DP-040	2-40-DP-40-14-W-0	10 - 14	16-May-08	4		D
2-40-DP-040	2-40-DP-40-41-W-0	41 - 45	20-May-08	7470		D
2-40-DP-040	2-40-DP-40-61-W-0	61 - 65	20-May-08	1960		D
2-40-DP-041	2-40-DP-41-10-W-0	10 - 14	14-May-08	5		D
2-40-DP-041	2-40-DP-41-41-W-0	41 - 45	15-May-08	2820		D
2-40-DP-041	2-40-DP-41-61-W-0	61 - 65	15-May-08	2830		D
2-40-DP-042	2-40-DP-42-10-W-0	10 - 14	13-May-08	19		D
2-40-DP-042	2-40-DP-42-41-W-0	41 - 45	13-May-08	2460		D
2-40-DP-042	2-40-DP-42-61-W-0	61 - 65	13-May-08	1880		D
2-40-DP-043	2-40-DP-43-10-W-0	10 - 14	12-May-08	1	U	D
2-40-DP-043	2-40-DP-43-41-W-0	41 - 45	12-May-08	755		D
2-40-DP-043	2-40-DP-43-61-W-0	61 - 65	12-May-08	1150		D
2-40-DP-044	2-40-DP-44-41-W-0	41 - 45	17-Dec-08	535		D
2-40-DP-044	2-40-DP-44-61-W-0	61 - 65	17-Dec-08	1050		D
2-40-DP-044	2-40-DP-44-W-10-0	10 - 14	16-Dec-08	55		D
2-40-DP-045	2-40-DP-45-10-W-0	10 - 14	27-May-08	7		D
2-40-DP-045	2-40-DP-45-41-W-0	41 - 45	27-May-08	3050		D
2-40-DP-045	2-40-DP-45-61-W-0	61 - 65	27-May-08	3590		D
2-40-DP-046	2-40-DP-46-10-W-0	10 - 14	09-Jun-08	372		D
2-40-DP-047	2-40-DP-47-10-W-0	10 - 14	25-Jun-08	589		D
2-40-DP-048	2-40-DP-48-10-W-0	10 - 14	01-Jul-08	417		D
2-40-DP-049	2-40-DP-49-10-W-0	10 - 14	27-Jun-08	2550		D
2-40-DP-050	2-40-DP-50-10-W-0	10 - 14	18-Jun-08	1110		D
2-40-DP-051	2-40-DP-51-10-W-0	10 - 14	03-Jun-08	588		D
2-40-DP-052	2-40-DP-52-10-W-0	10 - 14	02-Jul-08	499		D
2-40-DP-053	2-40-DP-53-10-W-0	10 - 14	09-Jun-08	539		D
2-40-DP-054	2-40-DP-54-10-W-0	10 - 14	06-Jun-08	191		D
2-40-DP-055	2-40-DP-55-12-W-0	12 - 16	07-Jul-08	382		D
2-40-DP-056	2-40-DP-56-10-W-0	10 - 14	04-Jun-08	503		D
2-40-DP-057	2-40-DP-57-10-W-0	10 - 14	05-Jun-08	595		D
2-40-DP-058	2-40-DP-58-10-W-0	10 - 14	10-Jun-08	375		D
2-40-DP-059	2-40-DP-59-10-W-0	10 - 14	18-Jun-08	492		D
2-40-DP-060	2-40-DP-60-10-W-0-X	10 - 14	18-Jun-08	390		D
2-40-DP-061	2-40-DP-61-10-W-0	10 - 14	11-Jun-08	262		D
2-40-DP-062	2-40-DP-62-12-W-0	12 - 16	17-Jun-08	543		D
2-40-DP-063	2-40-DP-63-11-W-0	11 - 15	17-Jun-08	573		D
2-40-DP-064	2-40-DP-64-10-W-0	10 - 14	05-Jun-08	372		D
2-40-DP-065	2-40-DP-65-10-W-0	10 - 14	09-Jun-08	524		D
2-40-DP-066	2-40-DP-66-10-W-0	10 - 14	16-Jun-08	641		D
2-40-DP-067	2-40-DP-67-10-W-0	10 - 14	19-Jun-08	280		D
2-40-DP-068	2-40-DP-68-10-W-0	10 - 14	19-Jun-08	1860		D
2-40-DP-069	2-40-DP-69-10-W-0	10 - 14	28-May-08	18		D
2-40-DP-070	2-40-DP-70-10-W-0	10 - 14	28-May-08	31		D
2-40-DP-071	2-40-DP-71-10-W-0	10 - 14	23-Jun-08	271		D
2-40-DP-072	2-40-DP-72-10-W-0	10 - 14	24-Jun-08	246		D

Sample Location	Sample Name	Sample Interval (ft. bgs)	Sample Date	Concentration (µg/L)	Data Qualifier	Fraction
Manganese - 2004 Groundwater Screening Level (Revision 3) = 2000 µg/L						
2-40-DP-073	2-40-DP-73-10-W-0	10 - 14	25-Jun-08	302		D
2-40-DP-074	2-40-DP-74-10-W-0	10 - 14	02-Jul-08	94		D
2-40-DP-075	2-40-DP-75-10-W-0	10 - 14	01-Jul-08	260		D
2-40-DP-076	2-40-DP-76-10-W-0	10 - 14	05-Jun-08	336		D
2-40-DP-077	2-40-DP-77-10-W-0	10 - 14	02-Jun-08	97		D
2-40-DP-078	2-40-DP-78-10-W-0	10 - 14	28-May-08	380		D
2-40-DP-079	2-40-DP-79-10-W-0	10 - 14	24-Jun-08	350		D
2-40-DP-080	2-40-DP-80-10-W-0	10 - 14	09-Jun-08	1840		D
2-40-DP-081	2-40-DP-81-10-W-0	10 - 14	06-Jun-08	394		D
2-40-DP-082	2-40-DP-82-10-W-0	10 - 14	13-Jun-08	232		D
2-40-DP-083	2-40-DP-83-10-W-0	10 - 14	03-Jun-08	282		D
2-40-DP-084	2-40-DP-84-10-W-0	10 - 14	30-May-08	12		D
2-40-DP-085	2-40-DP-85-10-W-0	10 - 14	02-Jul-08	563		D
2-40-DP-086	2-40-DP-86-10-W-0	10 - 14	13-Jun-08	345		D
2-40-DP-087	2-40-DP-87-10-W-0	10 - 14	13-Jun-08	357		D
2-40-DP-088	2-40-DP-88-10-W-0	10 - 14	13-Jun-08	352		D
2-40-DP-089	2-40-DP-89-10-W-0	10 - 14	13-Jun-08	356		D
2-40-DP-090	2-40-DP-90-10-W-0	10 - 14	06-Jun-08	297		D
2-40-DP-091	2-40-DP-91-10-W-0	10 - 14	04-Jun-08	375		D
2-40-DP-092	2-40-DP-92-10-W-0	10 - 14	03-Jun-08	460		D
2-40-DP-093	2-40-DP-93-10-W-0	10 - 14	08-Jul-08	1020		D
2-40-DP-094	2-40-DP-94-10-W-0	10 - 14	30-Jun-08	662		D
2-40-DP-095	2-40-DP-95-10-W-0	10 - 14	09-Jun-08	223		D
2-40-DP-096	2-40-DP-96-10-W-0	10 - 14	23-Jun-08	693		D
2-40-DP-097	2-40-DP-97-10-W-0	10 - 14	07-Jul-08	129		D
2-40-DP-098	2-40-DP-98-10-W-0	10 - 14	12-Jun-08	466		D
2-40-DP-099	2-40-DP-99-10-W-0	10 - 14	12-Jun-08	487		D
PL2-321A	2-40-PL2-321A-W-08-0	8 - 18	21-Jul-08	42		D
PL2-321A	2-40-PL2-321A-W-08-0	8 - 18	21-Jul-08	74		T
PL2-401A	2-40-PL2-401A-W-08-0	8 - 18	24-Jul-08	635		D
PL2-401A	2-40-PL2-401A-W-08-0	8 - 18	24-Jul-08	624		T
PL2-410A	2-40-PL2-410A-W-08-0	8 - 18	21-Jul-08	283		D
PL2-410A	2-40-PL2-410A-W-08-0	8 - 18	21-Jul-08	280		T
PL2-410A	2-40-PL2-410A-W-08-1	8 - 18	21-Jul-08	280		D
PL2-410A	2-40-PL2-410A-W-08-1	8 - 18	21-Jul-08	293		T
PL2-420A	2-40-PL2-420A-W-08-0	8 - 18	23-Jul-08	281		D
PL2-420A	2-40-PL2-420A-W-08-0	8 - 18	23-Jul-08	264		T
PL2-420A	2-40-PL2-420A-W-08-1	8 - 18	23-Jul-08	280		D
PL2-420A	2-40-PL2-420A-W-08-1	8 - 18	23-Jul-08	270		T
PL2-420B	2-40-PL2-420B-W-35-0	35 - 45	23-Oct-08	2380		D
PL2-420B	2-40-PL2-420B-W-35-0	35 - 45	23-Oct-08	2270		T
PL2-420B	2-40-PL2-420B-W-35-1	35 - 45	23-Oct-08	2280		D
PL2-420B	2-40-PL2-420B-W-35-1	35 - 45	23-Oct-08	2260		T
PL2-420C	2-40-PL2-420C-W-80-0	75.5 - 80.5	07-Aug-08	2700		D
PL2-420C	2-40-PL2-420C-W-80-0	75.5 - 80.5	07-Aug-08	2650		T
PL2-420C	2-40-PL2-420C-W-80-1	75.5 - 80.5	07-Aug-08	2620		D
PL2-420C	2-40-PL2-420C-W-80-1	75.5 - 80.5	07-Aug-08	2730		T
PL2-425A	2-40-PL2-425A-W-08-0	8 - 18	23-Jul-08	541		D
PL2-425A	2-40-PL2-425A-W-08-0	8 - 18	23-Jul-08	542		T
PL2-425B	2-40-PL2-425B-W-40-0	40 - 45	06-Aug-08	644		D
PL2-425B	2-40-PL2-425B-W-40-0	40 - 45	06-Aug-08	651		T
PL2-425C	2-40-PL2-425C-W-80-0	77 - 82	06-Aug-08	255		D
PL2-425C	2-40-PL2-425C-W-80-0	77 - 82	06-Aug-08	268		T
PL2-430A	2-40-PL2-430A-W-08-0	8 - 18	22-Jul-08	1330		D
PL2-430A	2-40-PL2-430A-W-08-0	8 - 18	22-Jul-08	1320		T
PL2-430A	2-40-PL2-430A-W-08-1	8 - 18	22-Jul-08	1390		D
PL2-430A	2-40-PL2-430A-W-08-1	8 - 18	22-Jul-08	1360		T
PL2-435A	2-40-PL2-435A-W-08-0	8 - 18	21-Jul-08	530		D
PL2-435A	2-40-PL2-435A-W-08-0	8 - 18	21-Jul-08	544		T
PL2-435A	2-40-PL2-435A-W-08-1	8 - 18	21-Jul-08	537		D
PL2-435A	2-40-PL2-435A-W-08-1	8 - 18	21-Jul-08	522		T
PL2-435B	2-40-PL2-435B-W-40-0	40 - 45	07-Aug-08	1120		D
PL2-435B	2-40-PL2-435B-W-40-0	40 - 45	07-Aug-08	1050		T
PL2-435B	2-40-PL2-435B-W-40-1	40 - 45	07-Aug-08	1120		D
PL2-435B	2-40-PL2-435B-W-40-1	40 - 45	07-Aug-08	1070		T
PL2-435C	2-40-PL2-435C-W-80-0	79 - 84	12-Aug-08	650		D
PL2-435C	2-40-PL2-435C-W-80-0	79 - 84	12-Aug-08	669		T

Sample Location	Sample Name	Sample Interval (ft. bgs)	Sample Date	Concentration (µg/L)	Data Qualifier	Fraction
Manganese - 2004 Groundwater Screening Level (Revision 3) = 2000 µg/L						
PL2-440A	2-40-PL2-440A-W-08-0	8 - 18	24-Jul-08	3980		D
PL2-440A	2-40-PL2-440A-W-08-0	8 - 18	24-Jul-08	4090		T
PL2-440A	2-40-PL2-440A-W-08-1	8 - 18	24-Jul-08	4040		D
PL2-440A	2-40-PL2-440A-W-08-1	8 - 18	24-Jul-08	4040		T
PL2-440B	2-40-PL2-440B-W-40-0	40.5 - 45.5	12-Aug-08	1220		D
PL2-440B	2-40-PL2-440B-W-40-0	40.5 - 45.5	12-Aug-08	1220		T
PL2-440B	2-40-PL2-440B-W-40-1	40.5 - 45.5	12-Aug-08	1200		D
PL2-440B	2-40-PL2-440B-W-40-1	40.5 - 45.5	12-Aug-08	1200		T
PL2-440C	2-40-PL2-440C-W-80-0	80 - 85	12-Aug-08	405		D
PL2-440C	2-40-PL2-440C-W-80-0	80 - 85	12-Aug-08	412		T
PL2-441A	2-40-PL2-441A-W-08-0	8 - 18	21-Jul-08	451		D
PL2-441A	2-40-PL2-441A-W-08-0	8 - 18	21-Jul-08	439		T
PL2-441BR	2-40-PL2-441B-W-35-0	35 - 45	23-Oct-08	1060		D
PL2-441BR	2-40-PL2-441B-W-35-0	35 - 45	23-Oct-08	1020		T
PL2-441BR	2-40-PL2-441B-W-35-1	35 - 45	23-Oct-08	1050		D
PL2-441BR	2-40-PL2-441B-W-35-1	35 - 45	23-Oct-08	1070		T
PL2-441C	2-40-PL2-441C-W-80-0	77 - 82	11-Aug-08	700		D
PL2-441C	2-40-PL2-441C-W-80-0	77 - 82	11-Aug-08	693		T
PL2-442A	2-40-PL2-442A-W-08-0	8 - 18	23-Jul-08	849		D
PL2-442A	2-40-PL2-442A-W-08-0	8 - 18	23-Jul-08	844		T
PL2-442A	2-40-PL2-442A-W-08-1	8 - 18	23-Jul-08	845		D
PL2-442A	2-40-PL2-442A-W-08-1	8 - 18	23-Jul-08	866		T
PL2-442B	2-40-PL2-442B-W-35-0	35 - 45	23-Oct-08	3080		D
PL2-442B	2-40-PL2-442B-W-35-0	35 - 45	23-Oct-08	2990		T
PL2-442B	2-40-PL2-442B-W-35-1	35 - 45	23-Oct-08	3090		D
PL2-442B	2-40-PL2-442B-W-35-1	35 - 45	23-Oct-08	3050		T
PL2-442C	2-40-PL2-442C-W-80-0	70.5 - 80.5	06-Aug-08	2030		D
PL2-442C	2-40-PL2-442C-W-80-0	70.5 - 80.5	06-Aug-08	2080		T
PL2-443A	2-40-PL2-443A-W-08-0	8 - 23	22-Jul-08	454		D
PL2-443A	2-40-PL2-443A-W-08-0	8 - 23	22-Jul-08	503		T
PL2-443A	2-40-PL2-443A-W-08-1	8 - 23	22-Jul-08	440		D
PL2-443A	2-40-PL2-443A-W-08-1	8 - 23	22-Jul-08	500		T
PL2-443B	2-40-PL2-443B-W-35-0	35 - 45	23-Oct-08	3200		D
PL2-443B	2-40-PL2-443B-W-35-0	35 - 45	23-Oct-08	2930		T
PL2-443C	2-40-PL2-443C-W-80-0	70 - 75	07-Aug-08	3280		D
PL2-443C	2-40-PL2-443C-W-80-0	70 - 75	07-Aug-08	2900		T
PL2-444A	2-40-PL2-444A-W-10-0	10 - 25	23-Jul-08	524		D
PL2-444A	2-40-PL2-444A-W-10-0	10 - 25	23-Jul-08	519		T
PL2-444A	2-40-PL2-444A-W-10-1	10 - 25	23-Jul-08	523		D
PL2-444A	2-40-PL2-444A-W-10-1	10 - 25	23-Jul-08	517		T
PL2-445A	2-40-PL2-445A-W-10-0	10 - 25	24-Jul-08	1280		D
PL2-445A	2-40-PL2-445A-W-10-0	10 - 25	24-Jul-08	1220		T
PL2-445A	2-40-PL2-445A-W-10-1	10 - 25	24-Jul-08	1210		D
PL2-445A	2-40-PL2-445A-W-10-1	10 - 25	24-Jul-08	1240		T
PL2-446A	2-40-PL2-446A-W-08-0	8 - 18	22-Jul-08	317		D
PL2-446A	2-40-PL2-446A-W-08-0	8 - 18	22-Jul-08	363		T
PL2-446A	2-40-PL2-446A-W-08-1	8 - 18	22-Jul-08	355		D
PL2-446A	2-40-PL2-446A-W-08-1	8 - 18	22-Jul-08	377		T
PL2-447A	2-40-PL2-447A-W-08-0	8 - 18	22-Jul-08	566		D
PL2-447A	2-40-PL2-447A-W-08-0	8 - 18	22-Jul-08	566		T
PL2-447A	2-40-PL2-447A-W-08-1	8 - 18	22-Jul-08	565		D
PL2-447A	2-40-PL2-447A-W-08-1	8 - 18	22-Jul-08	587		T
PL2-608A	2-40-PL2-608A-W-06-0	6 - 21	11-Aug-08	2750		D
PL2-608A	2-40-PL2-608A-W-06-0	6 - 21	11-Aug-08	2830		T
PL2-608A	2-40-PL2-608A-W-06-1	6 - 21	11-Aug-08	2780		D
PL2-608A	2-40-PL2-608A-W-06-1	6 - 21	11-Aug-08	1470		T
PL2-608B	2-40-PL2-608B-W-40-0	40.5 - 45.5	11-Aug-08	969		D
PL2-608B	2-40-PL2-608B-W-40-0	40.5 - 45.5	11-Aug-08	968		T
PL2-608C	2-40-PL2-608C-W-80-0	79 - 84	11-Aug-08	356		D
PL2-608C	2-40-PL2-608C-W-80-0	79 - 84	11-Aug-08	357		T
PL2-BF03A	2-40-PL2-BF03A-W-08-0	8 - 18	24-Jul-08	1300		D
PL2-BF03A	2-40-PL2-BF03A-W-08-0	8 - 18	24-Jul-08	1250		T
PL2-BF03A	2-40-PL2-BF03A-W-08-1	8 - 18	24-Jul-08	1260		D
PL2-BF03A	2-40-PL2-BF03A-W-08-1	8 - 18	24-Jul-08	1320		T

Sample Location	Sample Name	Sample Interval (ft. bgs)	Sample Date	Concentration (µg/L)	Data Qualifier	Fraction
Mercury - 2004 Groundwater Screening Level = 0.025 µg/L						
2-40-DP-001	2-40-DP-01-10-W-0	10 - 14	25-Jun-08	0.02	U	D
2-40-DP-001	2-40-DP-01-41-W-0	41 - 45	25-Jun-08	0.02	U	D
2-40-DP-001	2-40-DP-01-61-W-0	61 - 65	26-Jun-08	0.02	U	D
2-40-DP-002	2-40-DP-02-10-W-0	10 - 14	26-Jun-08	0.02	U	D
2-40-DP-002	2-40-DP-02-41-W-0	41 - 45	26-Jun-08	0.02	U	D
2-40-DP-002	2-40-DP-02-61-W-0	61 - 65	26-Jun-08	0.02	U	D
2-40-DP-003	2-40-DP-03-10-W-0	10 - 14	25-Jun-08	0.02	U	D
2-40-DP-003	2-40-DP-03-41-W-0	41 - 45	26-Jun-08	0.02	U	D
2-40-DP-003	2-40-DP-03-61-W-0	61 - 65	27-Jun-08	0.02	U	D
2-40-DP-004	2-40-DP-04-12-W-0	12 - 16	17-Jun-08	0.02	U	D
2-40-DP-004	2-40-DP-04-41-W-0	41 - 45	17-Jun-08	0.02	U	D
2-40-DP-004	2-40-DP-04-61-W-0	61 - 65	17-Jun-08	0.02	U	D
2-40-DP-005	2-40-DP-05-12-W-0	12 - 16	18-Jun-08	0.02	U	D
2-40-DP-005	2-40-DP-05-41-W-0	41 - 45	18-Jun-08	0.02	U	D
2-40-DP-005	2-40-DP-05-61-W-0	61 - 65	18-Jun-08	0.02	U	D
2-40-DP-006	2-40-DP-06-18-W-0	14 - 18	16-Jun-08	0.02	U	D
2-40-DP-007	2-40-DP-07-10-W-0	10 - 14	03-Jul-08	0.02	U	D
2-40-DP-008	2-40-DP-08-12-W-0	12 - 16	03-Jul-08	0.02	U	D
2-40-DP-009	2-40-DP-09-10-W-0	10 - 14	08-Jul-08	0.02	U	D
2-40-DP-100	2-40-DP-100-10-W-0	10 - 14	06-Jun-08	0.02	U	D
2-40-DP-010	2-40-DP-10-10-W-0	10 - 14	23-Jun-08	0.02	U	D
2-40-DP-101	2-40-DP-101-10-W-0	10 - 14	04-Jun-08	0.02	U	D
2-40-DP-102	2-40-DP-102-10-W-0	10 - 14	30-May-08	0.02	U	D
2-40-DP-103	2-40-DP-103-10-W-0	10 - 14	03-Jul-08	0.02	U	D
2-40-DP-104	2-40-DP-104-10-W-0	10 - 14	07-Jul-08	0.02	U	D
2-40-DP-010	2-40-DP-10-41-W-0	41 - 45	23-Jun-08	0.02	U	D
2-40-DP-105	2-40-DP-105-10-W-0	10 - 14	11-Jun-08	0.02	U	D
2-40-DP-010	2-40-DP-10-61-W-0	61 - 65	24-Jun-08	0.02	U	D
2-40-DP-011	2-40-DP-11-10-W-0	10 - 14	24-Jun-08	0.02	U	D
2-40-DP-011	2-40-DP-11-41-W-0	41 - 45	25-Jun-08	0.02	U	D
2-40-DP-011	2-40-DP-11-61-W-0	61 - 65	25-Jun-08	0.02	U	D
2-40-DP-012	2-40-DP-12-10-W-0	10 - 14	20-Jun-08	0.02	U	D
2-40-DP-012	2-40-DP-12-41-W-0	41 - 45	27-Jun-08	0.02	U	D
2-40-DP-012	2-40-DP-12-61-W-0	61 - 65	27-Jun-08	0.02	U	D
2-40-DP-013	2-40-DP-13-14-W-0	14 - 18	03-Jul-08	0.02	U	D
2-40-DP-014	2-40-DP-14-10-W-0	10 - 14	10-Jun-08	0.137		D
2-40-DP-014	2-40-DP-14-41-W-0	41 - 45	11-Jun-08	0.02	U	D
2-40-DP-014	2-40-DP-14-61-W-0	61 - 65	11-Jun-08	0.02	U	D
2-40-DP-015	2-40-DP-15-10-W-0	10 - 14	11-Jun-08	0.02	U	D
2-40-DP-015	2-40-DP-15-41-W-0	41 - 45	12-Jun-08	0.02	U	D
2-40-DP-015	2-40-DP-15-61-W-0	61 - 65	12-Jun-08	0.02	U	D
2-40-DP-016	2-40-DP-16-10-W-0	10 - 14	13-Jun-08	0.02	U	D
2-40-DP-017	2-40-DP-17-10-W-0	10 - 14	12-Jun-08	0.02	U	D
2-40-DP-018	2-40-DP-18-10-W-0	10 - 14	06-Jun-08	0.02	U	D
2-40-DP-019	2-40-DP-19-10-W-0	10 - 14	19-May-08	0.02	U	D
2-40-DP-020	2-40-DP-20-12-W-0	12 - 16	03-Jul-08	0.02	U	D
2-40-DP-021	2-40-DP-21-12-W-0	12 - 16	20-Jun-08	0.0318		D
2-40-DP-021	2-40-DP-21-41-W-0	41 - 45	27-Jun-08	0.02	U	D
2-40-DP-021	2-40-DP-21-61-W-0	61 - 65	30-Jun-08	0.02	U	D
2-40-DP-022	2-40-DP-22-12-W-0	12 - 16	19-Jun-08	0.02	U	D
2-40-DP-022	2-40-DP-22-41-W-0	41 - 45	19-Jun-08	0.02	U	D
2-40-DP-022	2-40-DP-22-61-W-0	61 - 65	20-Jun-08	0.02	U	D
2-40-DP-023	2-40-DP-23-10-W-0	10 - 14	30-Jun-08	0.02	U	D
2-40-DP-023	2-40-DP-23-41-W-0	41 - 45	30-Jun-08	0.02	U	D
2-40-DP-023	2-40-DP-23-61-W-0	61 - 65	30-Jun-08	0.02	U	D
2-40-DP-024	2-40-DP-24-10-W-0	10 - 14	10-Jun-08	0.02	U	D
2-40-DP-024	2-40-DP-24-41-W-0	41 - 45	10-Jun-08	0.02	U	D
2-40-DP-024	2-40-DP-24-61-W-0	61 - 65	10-Jun-08	0.02		D
2-40-DP-025	2-40-DP-25-10-W-0	10 - 14	03-Jul-08	0.02	U	D
2-40-DP-026	2-40-DP-26-10-W-0	10 - 14	02-Jul-08	0.02	U	D
2-40-DP-027	2-40-DP-27-10-W-0	10 - 14	05-Jun-08	0.02	U	D
2-40-DP-027	2-40-DP-27-41-W-0	41 - 45	05-Jun-08	0.02	U	D
2-40-DP-027	2-40-DP-27-61-W-0	61 - 65	02-Jul-08	0.02	U	D

Sample Location	Sample Name	Sample Interval (ft. bgs)	Sample Date	Concentration (µg/L)	Data Qualifier	Fraction
Mercury - 2004 Groundwater Screening Level = 0.025 µg/L						
2-40-DP-028	2-40-DP-28-10-W-0	10 - 14	06-Jun-08	0.02	U	D
2-40-DP-029	2-40-DP-29-10-W-0	10 - 14	03-Jun-08	0.02	U	D
2-40-DP-029	2-40-DP-29-41-W-0	41 - 45	04-Jun-08	0.02	U	D
2-40-DP-029	2-40-DP-29-61-W-0	61 - 65	04-Jun-08	0.02	U	D
2-40-DP-030	2-40-DP-30-10-W-0	10 - 14	16-Jun-08	0.02	U	D
2-40-DP-031	2-40-DP-31-10-W-0	10 - 14	08-Jul-08	0.02	U	D
2-40-DP-032	2-40-DP-32-10-W-0	10 - 14	28-May-08	0.02	U	D
2-40-DP-032	2-40-DP-32-41-W-0	41 - 45	28-May-08	0.02	U	D
2-40-DP-032	2-40-DP-32-61-W-0	61 - 65	28-May-08	0.02	U	D
2-40-DP-033	2-40-DP-33-10-W-0	10 - 14	02-Jun-08	0.02	U	D
2-40-DP-033	2-40-DP-33-41-W-0	41 - 45	02-Jun-08	0.02	U	D
2-40-DP-033	2-40-DP-33-61-W-0	61 - 65	03-Jun-08	0.02	U	D
2-40-DP-034	2-40-DP-34-10-W-0	10 - 14	07-Jul-08	0.02	U	D
2-40-DP-035	2-40-DP-35-10-W-0	10 - 14	30-May-08	0.02	U	D
2-40-DP-035	2-40-DP-35-41-W-0	41 - 45	30-May-08	0.02	U	D
2-40-DP-035	2-40-DP-35-61-W-0	61 - 65	02-Jun-08	0.02	U	D
2-40-DP-036	2-40-DP-36-10-W-0	10 - 14	01-Jul-08	0.02	U	D
2-40-DP-037	2-40-DP-37-10-W-0	10 - 14	22-May-08	0.02	U	D
2-40-DP-037	2-40-DP-37-41-W-0	41 - 45	23-May-08	0.02	U	D
2-40-DP-037	2-40-DP-37-61-W-0	61 - 65	23-May-08	0.02	U	D
2-40-DP-038	2-40-DP-38-10-W-0	10 - 14	22-May-08	0.02	U	D
2-40-DP-038	2-40-DP-38-41-W-0	41 - 45	22-May-08	0.02	U	D
2-40-DP-038	2-40-DP-38-61-W-0	61 - 65	22-May-08	0.02	U	D
2-40-DP-039	2-40-DP-39-10-W-0	10 - 14	20-May-08	0.02	U	D
2-40-DP-039	2-40-DP-39-41-W-0	41 - 45	21-May-08	0.02	U	D
2-40-DP-039	2-40-DP-39-61-W-0	61 - 65	21-May-08	0.02	U	D
2-40-DP-040	2-40-DP-40-14-W-0	10 - 14	16-May-08	0.02	U	D
2-40-DP-040	2-40-DP-40-41-W-0	41 - 45	20-May-08	0.02	U	D
2-40-DP-040	2-40-DP-40-61-W-0	61 - 65	20-May-08	0.02	U	D
2-40-DP-041	2-40-DP-41-10-W-0	10 - 14	14-May-08	0.02	U	D
2-40-DP-041	2-40-DP-41-41-W-0	41 - 45	15-May-08	0.02	U	D
2-40-DP-041	2-40-DP-41-61-W-0	61 - 65	15-May-08	0.02	U	D
2-40-DP-042	2-40-DP-42-10-W-0	10 - 14	13-May-08	0.02	U	D
2-40-DP-042	2-40-DP-42-41-W-0	41 - 45	13-May-08	0.02	U	D
2-40-DP-042	2-40-DP-42-61-W-0	61 - 65	13-May-08	0.02	U	D
2-40-DP-043	2-40-DP-43-10-W-0	10 - 14	12-May-08	0.02	U	D
2-40-DP-043	2-40-DP-43-41-W-0	41 - 45	12-May-08	0.02	U	D
2-40-DP-043	2-40-DP-43-61-W-0	61 - 65	12-May-08	0.02	U	D
2-40-DP-044	2-40-DP-44-41-W-0	41 - 45	17-Dec-08	0.02	U	D
2-40-DP-044	2-40-DP-44-61-W-0	61 - 65	17-Dec-08	0.02	U	D
2-40-DP-044	2-40-DP-44-W-10-0	10 - 14	16-Dec-08	0.02	U	D
2-40-DP-045	2-40-DP-45-10-W-0	10 - 14	27-May-08	0.02	U	D
2-40-DP-045	2-40-DP-45-41-W-0	41 - 45	27-May-08	0.02	U	D
2-40-DP-045	2-40-DP-45-61-W-0	61 - 65	27-May-08	0.02	U	D
2-40-DP-046	2-40-DP-46-10-W-0	10 - 14	09-Jun-08	0.0417		D
2-40-DP-047	2-40-DP-47-10-W-0	10 - 14	25-Jun-08	0.02	U	D
2-40-DP-048	2-40-DP-48-10-W-0	10 - 14	01-Jul-08	0.02	U	D
2-40-DP-049	2-40-DP-49-10-W-0	10 - 14	27-Jun-08	0.02	U	D
2-40-DP-050	2-40-DP-50-10-W-0	10 - 14	18-Jun-08	0.02	U	D
2-40-DP-051	2-40-DP-51-10-W-0	10 - 14	03-Jun-08	0.02	U	D
2-40-DP-052	2-40-DP-52-10-W-0	10 - 14	02-Jul-08	0.02	U	D
2-40-DP-053	2-40-DP-53-10-W-0	10 - 14	09-Jun-08	0.02	U	D
2-40-DP-054	2-40-DP-54-10-W-0	10 - 14	06-Jun-08	0.02	U	D
2-40-DP-055	2-40-DP-55-12-W-0	12 - 16	07-Jul-08	0.02	U	D
2-40-DP-056	2-40-DP-56-10-W-0	10 - 14	04-Jun-08	0.02	U	D
2-40-DP-057	2-40-DP-57-10-W-0	10 - 14	05-Jun-08	0.02	U	D
2-40-DP-058	2-40-DP-58-10-W-0	10 - 14	10-Jun-08	0.02	U	D
2-40-DP-059	2-40-DP-59-10-W-0	10 - 14	18-Jun-08	0.02	U	D
2-40-DP-060	2-40-DP-60-10-W-0-X	10 - 14	18-Jun-08	0.02	U	D
2-40-DP-061	2-40-DP-61-10-W-0	10 - 14	11-Jun-08	0.02	U	D
2-40-DP-062	2-40-DP-62-12-W-0	12 - 16	17-Jun-08	0.02	U	D
2-40-DP-063	2-40-DP-63-11-W-0	11 - 15	17-Jun-08	0.02	U	D
2-40-DP-064	2-40-DP-64-10-W-0	10 - 14	05-Jun-08	0.02	U	D

Sample Location	Sample Name	Sample Interval (ft. bgs)	Sample Date	Concentration (µg/L)	Data Qualifier	Fraction
Mercury - 2004 Groundwater Screening Level = 0.025 µg/L						
2-40-DP-065	2-40-DP-65-10-W-0	10 - 14	09-Jun-08	0.02	U	D
2-40-DP-066	2-40-DP-66-10-W-0	10 - 14	16-Jun-08	0.02	U	D
2-40-DP-067	2-40-DP-67-10-W-0	10 - 14	19-Jun-08	0.02	U	D
2-40-DP-068	2-40-DP-68-10-W-0	10 - 14	19-Jun-08	0.02	U	D
2-40-DP-069	2-40-DP-69-10-W-0	10 - 14	28-May-08	0.02	U	D
2-40-DP-070	2-40-DP-70-10-W-0	10 - 14	28-May-08	0.02	U	D
2-40-DP-071	2-40-DP-71-10-W-0	10 - 14	23-Jun-08	0.02	U	D
2-40-DP-072	2-40-DP-72-10-W-0	10 - 14	24-Jun-08	0.02	U	D
2-40-DP-073	2-40-DP-73-10-W-0	10 - 14	25-Jun-08	0.02	U	D
2-40-DP-074	2-40-DP-74-10-W-0	10 - 14	02-Jul-08	0.02	U	D
2-40-DP-075	2-40-DP-75-10-W-0	10 - 14	01-Jul-08	0.02	U	D
2-40-DP-076	2-40-DP-76-10-W-0	10 - 14	05-Jun-08	0.02	U	D
2-40-DP-077	2-40-DP-77-10-W-0	10 - 14	02-Jun-08	0.02	U	D
2-40-DP-078	2-40-DP-78-10-W-0	10 - 14	28-May-08	0.02	U	D
2-40-DP-079	2-40-DP-79-10-W-0	10 - 14	24-Jun-08	0.02	U	D
2-40-DP-080	2-40-DP-80-10-W-0	10 - 14	09-Jun-08	0.02	U	D
2-40-DP-081	2-40-DP-81-10-W-0	10 - 14	06-Jun-08	0.02	U	D
2-40-DP-082	2-40-DP-82-10-W-0	10 - 14	13-Jun-08	0.02	U	D
2-40-DP-083	2-40-DP-83-10-W-0	10 - 14	03-Jun-08	0.02	U	D
2-40-DP-084	2-40-DP-84-10-W-0	10 - 14	30-May-08	0.02	U	D
2-40-DP-085	2-40-DP-85-10-W-0	10 - 14	02-Jul-08	0.02	U	D
2-40-DP-086	2-40-DP-86-10-W-0	10 - 14	13-Jun-08	0.02	U	D
2-40-DP-087	2-40-DP-87-10-W-0	10 - 14	13-Jun-08	0.02	U	D
2-40-DP-088	2-40-DP-88-10-W-0	10 - 14	13-Jun-08	0.02	U	D
2-40-DP-089	2-40-DP-89-10-W-0	10 - 14	13-Jun-08	0.02	U	D
2-40-DP-090	2-40-DP-90-10-W-0	10 - 14	06-Jun-08	0.02	U	D
2-40-DP-091	2-40-DP-91-10-W-0	10 - 14	04-Jun-08	0.02	U	D
2-40-DP-092	2-40-DP-92-10-W-0	10 - 14	03-Jun-08	0.02	U	D
2-40-DP-093	2-40-DP-93-10-W-0	10 - 14	08-Jul-08	0.02	U	D
2-40-DP-094	2-40-DP-94-10-W-0	10 - 14	30-Jun-08	0.02		D
2-40-DP-095	2-40-DP-95-10-W-0	10 - 14	09-Jun-08	0.02	U	D
2-40-DP-096	2-40-DP-96-10-W-0	10 - 14	23-Jun-08	0.02	U	D
2-40-DP-097	2-40-DP-97-10-W-0	10 - 14	07-Jul-08	0.02	U	D
2-40-DP-098	2-40-DP-98-10-W-0	10 - 14	12-Jun-08	0.02	U	D
2-40-DP-099	2-40-DP-99-10-W-0	10 - 14	12-Jun-08	0.02	U	D
PL2-321A	2-40-PL2-321A-W-08-0	8 - 18	21-Jul-08	0.02	U	D
PL2-321A	2-40-PL2-321A-W-08-0	8 - 18	21-Jul-08	0.02	U	T
PL2-401A	2-40-PL2-401A-W-08-0	8 - 18	24-Jul-08	0.02	U	D
PL2-401A	2-40-PL2-401A-W-08-0	8 - 18	24-Jul-08	0.02	U	T
PL2-410A	2-40-PL2-410A-W-08-0	8 - 18	21-Jul-08	0.02	U	D
PL2-410A	2-40-PL2-410A-W-08-0	8 - 18	21-Jul-08	0.02	U	T
PL2-410A	2-40-PL2-410A-W-08-1	8 - 18	21-Jul-08	0.02	U	D
PL2-410A	2-40-PL2-410A-W-08-1	8 - 18	21-Jul-08	0.02	U	T
PL2-420A	2-40-PL2-420A-W-08-0	8 - 18	23-Jul-08	0.02	U	D
PL2-420A	2-40-PL2-420A-W-08-0	8 - 18	23-Jul-08	0.02	U	T
PL2-420A	2-40-PL2-420A-W-08-1	8 - 18	23-Jul-08	0.02	U	D
PL2-420A	2-40-PL2-420A-W-08-1	8 - 18	23-Jul-08	0.02	U	T
PL2-420B	2-40-PL2-420B-W-35-0	35 - 45	23-Oct-08	0.02	U	D
PL2-420B	2-40-PL2-420B-W-35-0	35 - 45	23-Oct-08	0.02	U	T
PL2-420B	2-40-PL2-420B-W-35-1	35 - 45	23-Oct-08	0.02	U	D
PL2-420B	2-40-PL2-420B-W-35-1	35 - 45	23-Oct-08	0.02	U	T
PL2-420C	2-40-PL2-420C-W-80-0	75.5 - 80.5	07-Aug-08	0.02	U	D
PL2-420C	2-40-PL2-420C-W-80-0	75.5 - 80.5	07-Aug-08	0.02	U	T
PL2-420C	2-40-PL2-420C-W-80-1	75.5 - 80.5	07-Aug-08	0.02	U	D
PL2-420C	2-40-PL2-420C-W-80-1	75.5 - 80.5	07-Aug-08	0.02	U	T
PL2-425A	2-40-PL2-425A-W-08-0	8 - 18	23-Jul-08	0.02	U	D
PL2-425A	2-40-PL2-425A-W-08-0	8 - 18	23-Jul-08	0.02	U	T
PL2-425B	2-40-PL2-425B-W-40-0	40 - 45	06-Aug-08	0.02	U	D
PL2-425B	2-40-PL2-425B-W-40-0	40 - 45	06-Aug-08	0.02	U	T
PL2-425C	2-40-PL2-425C-W-80-0	77 - 82	06-Aug-08	0.02	U	D
PL2-425C	2-40-PL2-425C-W-80-0	77 - 82	06-Aug-08	0.02	U	T
PL2-430A	2-40-PL2-430A-W-08-0	8 - 18	22-Jul-08	0.02	U	D
PL2-430A	2-40-PL2-430A-W-08-0	8 - 18	22-Jul-08	0.02	U	T

Sample Location	Sample Name	Sample Interval (ft. bgs)	Sample Date	Concentration (µg/L)	Data Qualifier	Fraction
Mercury - 2004 Groundwater Screening Level = 0.025 µg/L						
PL2-430A	2-40-PL2-430A-W-08-1	8 - 18	22-Jul-08	0.02	U	D
PL2-430A	2-40-PL2-430A-W-08-1	8 - 18	22-Jul-08	0.02	U	T
PL2-435A	2-40-PL2-435A-W-08-0	8 - 18	21-Jul-08	0.02	U	D
PL2-435A	2-40-PL2-435A-W-08-0	8 - 18	21-Jul-08	0.02	U	T
PL2-435A	2-40-PL2-435A-W-08-1	8 - 18	21-Jul-08	0.02	U	D
PL2-435A	2-40-PL2-435A-W-08-1	8 - 18	21-Jul-08	0.02	U	T
PL2-435B	2-40-PL2-435B-W-40-0	40 - 45	07-Aug-08	0.02	U	D
PL2-435B	2-40-PL2-435B-W-40-0	40 - 45	07-Aug-08	0.02	U	T
PL2-435B	2-40-PL2-435B-W-40-1	40 - 45	07-Aug-08	0.02	U	D
PL2-435B	2-40-PL2-435B-W-40-1	40 - 45	07-Aug-08	0.02	U	T
PL2-435C	2-40-PL2-435C-W-80-0	79 - 84	12-Aug-08	0.0293		D
PL2-435C	2-40-PL2-435C-W-80-0	79 - 84	12-Aug-08	0.02	U	T
PL2-440A	2-40-PL2-440A-W-08-0	8 - 18	24-Jul-08	0.02	U	D
PL2-440A	2-40-PL2-440A-W-08-0	8 - 18	24-Jul-08	0.02	U	T
PL2-440A	2-40-PL2-440A-W-08-1	8 - 18	24-Jul-08	0.02	U	D
PL2-440A	2-40-PL2-440A-W-08-1	8 - 18	24-Jul-08	0.02	U	T
PL2-440B	2-40-PL2-440B-W-40-0	40.5 - 45.5	12-Aug-08	0.02	U	D
PL2-440B	2-40-PL2-440B-W-40-0	40.5 - 45.5	12-Aug-08	0.02	U	T
PL2-440B	2-40-PL2-440B-W-40-1	40.5 - 45.5	12-Aug-08	0.02	U	D
PL2-440B	2-40-PL2-440B-W-40-1	40.5 - 45.5	12-Aug-08	0.02	U	T
PL2-440C	2-40-PL2-440C-W-80-0	80 - 85	12-Aug-08	0.0297		D
PL2-440C	2-40-PL2-440C-W-80-0	80 - 85	12-Aug-08	0.0285		T
PL2-441A	2-40-PL2-441A-W-08-0	8 - 18	21-Jul-08	0.02	U	D
PL2-441A	2-40-PL2-441A-W-08-0	8 - 18	21-Jul-08	0.02	U	T
PL2-441BR	2-40-PL2-441B-W-35-0	35 - 45	23-Oct-08	0.02	U	D
PL2-441BR	2-40-PL2-441B-W-35-0	35 - 45	23-Oct-08	0.02	U	T
PL2-441BR	2-40-PL2-441B-W-35-1	35 - 45	23-Oct-08	0.02	U	D
PL2-441BR	2-40-PL2-441B-W-35-1	35 - 45	23-Oct-08	0.02	U	T
PL2-441C	2-40-PL2-441C-W-80-0	77 - 82	11-Aug-08	0.02	U	D
PL2-441C	2-40-PL2-441C-W-80-0	77 - 82	11-Aug-08	0.02	U	T
PL2-442A	2-40-PL2-442A-W-08-0	8 - 18	23-Jul-08	0.02	U	D
PL2-442A	2-40-PL2-442A-W-08-0	8 - 18	23-Jul-08	0.02	U	T
PL2-442A	2-40-PL2-442A-W-08-1	8 - 18	23-Jul-08	0.02	U	D
PL2-442A	2-40-PL2-442A-W-08-1	8 - 18	23-Jul-08	0.02	U	T
PL2-442B	2-40-PL2-442B-W-35-0	35 - 45	23-Oct-08	0.02	U	D
PL2-442B	2-40-PL2-442B-W-35-0	35 - 45	23-Oct-08	0.02	U	T
PL2-442B	2-40-PL2-442B-W-35-1	35 - 45	23-Oct-08	0.02	U	D
PL2-442B	2-40-PL2-442B-W-35-1	35 - 45	23-Oct-08	0.02	U	T
PL2-442C	2-40-PL2-442C-W-80-0	70.5 - 80.5	06-Aug-08	0.02	U	D
PL2-442C	2-40-PL2-442C-W-80-0	70.5 - 80.5	06-Aug-08	0.02	U	T
PL2-443A	2-40-PL2-443A-W-08-0	8 - 23	22-Jul-08	0.02	U	D
PL2-443A	2-40-PL2-443A-W-08-0	8 - 23	22-Jul-08	0.02	U	T
PL2-443A	2-40-PL2-443A-W-08-1	8 - 23	22-Jul-08	0.02	U	D
PL2-443A	2-40-PL2-443A-W-08-1	8 - 23	22-Jul-08	0.02	U	T
PL2-443B	2-40-PL2-443B-W-35-0	35 - 45	23-Oct-08	0.02	U	D
PL2-443B	2-40-PL2-443B-W-35-0	35 - 45	23-Oct-08	0.02	U	T
PL2-443C	2-40-PL2-443C-W-80-0	70 - 75	07-Aug-08	0.02	U	D
PL2-443C	2-40-PL2-443C-W-80-0	70 - 75	07-Aug-08	0.02	U	T
PL2-444A	2-40-PL2-444A-W-10-0	10 - 25	23-Jul-08	0.02	U	D
PL2-444A	2-40-PL2-444A-W-10-0	10 - 25	23-Jul-08	0.02	U	T
PL2-444A	2-40-PL2-444A-W-10-1	10 - 25	23-Jul-08	0.02	U	D
PL2-444A	2-40-PL2-444A-W-10-1	10 - 25	23-Jul-08	0.02	U	T
PL2-445A	2-40-PL2-445A-W-10-0	10 - 25	24-Jul-08	0.02	U	D
PL2-445A	2-40-PL2-445A-W-10-0	10 - 25	24-Jul-08	0.02	U	T
PL2-445A	2-40-PL2-445A-W-10-1	10 - 25	24-Jul-08	0.02	U	D
PL2-445A	2-40-PL2-445A-W-10-1	10 - 25	24-Jul-08	0.02	U	T
PL2-446A	2-40-PL2-446A-W-08-0	8 - 18	22-Jul-08	0.02	U	D
PL2-446A	2-40-PL2-446A-W-08-0	8 - 18	22-Jul-08	0.02	U	T
PL2-446A	2-40-PL2-446A-W-08-1	8 - 18	22-Jul-08	0.02	U	D
PL2-446A	2-40-PL2-446A-W-08-1	8 - 18	22-Jul-08	0.02	U	T
PL2-447A	2-40-PL2-447A-W-08-0	8 - 18	22-Jul-08	0.02	U	D
PL2-447A	2-40-PL2-447A-W-08-0	8 - 18	22-Jul-08	0.02	U	T
PL2-447A	2-40-PL2-447A-W-08-1	8 - 18	22-Jul-08	0.02	U	D

Sample Location	Sample Name	Sample Interval (ft. bgs)	Sample Date	Concentration (µg/L)	Data Qualifier	Fraction
Mercury - 2004 Groundwater Screening Level = 0.025 µg/L						
PL2-447A	2-40-PL2-447A-W-08-1	8 - 18	22-Jul-08	0.02	U	T
PL2-608A	2-40-PL2-608A-W-06-0	6 - 21	11-Aug-08	0.02	U	D
PL2-608A	2-40-PL2-608A-W-06-0	6 - 21	11-Aug-08	0.02	U	T
PL2-608A	2-40-PL2-608A-W-06-1	6 - 21	11-Aug-08	0.02	U	D
PL2-608A	2-40-PL2-608A-W-06-1	6 - 21	11-Aug-08	0.02	U	T
PL2-608B	2-40-PL2-608B-W-40-0	40.5 - 45.5	11-Aug-08	0.02	U	D
PL2-608B	2-40-PL2-608B-W-40-0	40.5 - 45.5	11-Aug-08	0.02	U	T
PL2-608C	2-40-PL2-608C-W-80-0	79 - 84	11-Aug-08	0.02	U	D
PL2-608C	2-40-PL2-608C-W-80-0	79 - 84	11-Aug-08	0.02	U	T
PL2-BF03A	2-40-PL2-BF03A-W-08-0	8 - 18	24-Jul-08	0.02	U	D
PL2-BF03A	2-40-PL2-BF03A-W-08-0	8 - 18	24-Jul-08	0.02	U	T
PL2-BF03A	2-40-PL2-BF03A-W-08-1	8 - 18	24-Jul-08	0.02	U	D
PL2-BF03A	2-40-PL2-BF03A-W-08-1	8 - 18	24-Jul-08	0.02	U	T

This page intentionally left blank

Sample Location	Sample Name	Sample Interval (ft. bgs)	Sample Date	Concentration (µg/L)	Data Qualifier	Fraction
Nickel - 2004 Groundwater Screening Level = 8.2 µg/L						
2-40-DP-001	2-40-DP-01-10-W-0	10 - 14	25-Jun-08	0.9		D
2-40-DP-001	2-40-DP-01-41-W-0	41 - 45	25-Jun-08	5.8		D
2-40-DP-001	2-40-DP-01-61-W-0	61 - 65	26-Jun-08	3		D
2-40-DP-002	2-40-DP-02-10-W-0	10 - 14	26-Jun-08	1.9		D
2-40-DP-002	2-40-DP-02-41-W-0	41 - 45	26-Jun-08	6		D
2-40-DP-002	2-40-DP-02-61-W-0	61 - 65	26-Jun-08	4.1		D
2-40-DP-003	2-40-DP-03-10-W-0	10 - 14	25-Jun-08	4		D
2-40-DP-003	2-40-DP-03-41-W-0	41 - 45	26-Jun-08	6		D
2-40-DP-003	2-40-DP-03-61-W-0	61 - 65	27-Jun-08	3.5		D
2-40-DP-004	2-40-DP-04-12-W-0	12 - 16	17-Jun-08	0.9		D
2-40-DP-004	2-40-DP-04-41-W-0	41 - 45	17-Jun-08	6.2		D
2-40-DP-004	2-40-DP-04-61-W-0	61 - 65	17-Jun-08	3.6		D
2-40-DP-005	2-40-DP-05-12-W-0	12 - 16	18-Jun-08	2.6		D
2-40-DP-005	2-40-DP-05-41-W-0	41 - 45	18-Jun-08	3.1		D
2-40-DP-005	2-40-DP-05-61-W-0	61 - 65	18-Jun-08	10		D
2-40-DP-006	2-40-DP-06-18-W-0	14 - 18	16-Jun-08	1.4		D
2-40-DP-007	2-40-DP-07-10-W-0	10 - 14	03-Jul-08	4		D
2-40-DP-008	2-40-DP-08-12-W-0	12 - 16	03-Jul-08	0.8		D
2-40-DP-009	2-40-DP-09-10-W-0	10 - 14	08-Jul-08	2.1		D
2-40-DP-100	2-40-DP-100-10-W-0	10 - 14	06-Jun-08	3.6		D
2-40-DP-010	2-40-DP-10-10-W-0	10 - 14	23-Jun-08	1.5		D
2-40-DP-101	2-40-DP-101-10-W-0	10 - 14	04-Jun-08	2.7		D
2-40-DP-102	2-40-DP-102-10-W-0	10 - 14	30-May-08	2.4		D
2-40-DP-103	2-40-DP-103-10-W-0	10 - 14	03-Jul-08	1.5		D
2-40-DP-104	2-40-DP-104-10-W-0	10 - 14	07-Jul-08	1.2		D
2-40-DP-010	2-40-DP-10-41-W-0	41 - 45	23-Jun-08	3		D
2-40-DP-105	2-40-DP-105-10-W-0	10 - 14	11-Jun-08	1.6		D
2-40-DP-010	2-40-DP-10-61-W-0	61 - 65	24-Jun-08	3		D
2-40-DP-011	2-40-DP-11-10-W-0	10 - 14	24-Jun-08	1.9		D
2-40-DP-011	2-40-DP-11-41-W-0	41 - 45	25-Jun-08	3		D
2-40-DP-011	2-40-DP-11-61-W-0	61 - 65	25-Jun-08	5		D
2-40-DP-012	2-40-DP-12-10-W-0	10 - 14	20-Jun-08	5		D
2-40-DP-012	2-40-DP-12-41-W-0	41 - 45	27-Jun-08	4.4		D
2-40-DP-012	2-40-DP-12-61-W-0	61 - 65	27-Jun-08	4.8		D
2-40-DP-013	2-40-DP-13-14-W-0	14 - 18	03-Jul-08	2.5		D
2-40-DP-014	2-40-DP-14-10-W-0	10 - 14	10-Jun-08	6.5		D
2-40-DP-014	2-40-DP-14-41-W-0	41 - 45	11-Jun-08	2.7		D
2-40-DP-014	2-40-DP-14-61-W-0	61 - 65	11-Jun-08	7		D
2-40-DP-015	2-40-DP-15-10-W-0	10 - 14	11-Jun-08	1.6		D
2-40-DP-015	2-40-DP-15-41-W-0	41 - 45	12-Jun-08	5.9		D
2-40-DP-015	2-40-DP-15-61-W-0	61 - 65	12-Jun-08	10		D
2-40-DP-016	2-40-DP-16-10-W-0	10 - 14	13-Jun-08	2.2		D
2-40-DP-017	2-40-DP-17-10-W-0	10 - 14	12-Jun-08	1.2		D
2-40-DP-018	2-40-DP-18-10-W-0	10 - 14	06-Jun-08	1.6		D
2-40-DP-019	2-40-DP-19-10-W-0	10 - 14	19-May-08	2.7		D
2-40-DP-020	2-40-DP-20-12-W-0	12 - 16	03-Jul-08	2.4		D
2-40-DP-021	2-40-DP-21-12-W-0	12 - 16	20-Jun-08	9.2		D
2-40-DP-021	2-40-DP-21-41-W-0	41 - 45	27-Jun-08	3		D
2-40-DP-021	2-40-DP-21-61-W-0	61 - 65	30-Jun-08	17		D
2-40-DP-022	2-40-DP-22-12-W-0	12 - 16	19-Jun-08	2.4		D
2-40-DP-022	2-40-DP-22-41-W-0	41 - 45	19-Jun-08	3.6		D
2-40-DP-022	2-40-DP-22-61-W-0	61 - 65	20-Jun-08	6		D
2-40-DP-023	2-40-DP-23-10-W-0	10 - 14	30-Jun-08	4		D
2-40-DP-023	2-40-DP-23-41-W-0	41 - 45	30-Jun-08	8.4		D
2-40-DP-023	2-40-DP-23-61-W-0	61 - 65	30-Jun-08	24		D
2-40-DP-024	2-40-DP-24-10-W-0	10 - 14	10-Jun-08	2		D
2-40-DP-024	2-40-DP-24-41-W-0	41 - 45	10-Jun-08	11.5		D
2-40-DP-024	2-40-DP-24-61-W-0	61 - 65	10-Jun-08	13		D
2-40-DP-025	2-40-DP-25-10-W-0	10 - 14	03-Jul-08	1.6		D
2-40-DP-026	2-40-DP-26-10-W-0	10 - 14	02-Jul-08	3		D
2-40-DP-027	2-40-DP-27-10-W-0	10 - 14	05-Jun-08	2.1		D
2-40-DP-027	2-40-DP-27-41-W-0	41 - 45	05-Jun-08	8.4		D

Sample Location	Sample Name	Sample Interval (ft. bgs)	Sample Date	Concentration (µg/L)	Data Qualifier	Fraction
Nickel - 2004 Groundwater Screening Level = 8.2 µg/L						
2-40-DP-027	2-40-DP-27-61-W-0	61 - 65	02-Jul-08	11		D
2-40-DP-028	2-40-DP-28-10-W-0	10 - 14	06-Jun-08	0.8		D
2-40-DP-029	2-40-DP-29-10-W-0	10 - 14	03-Jun-08	1.9		D
2-40-DP-029	2-40-DP-29-41-W-0	41 - 45	04-Jun-08	6.5		D
2-40-DP-029	2-40-DP-29-61-W-0	61 - 65	04-Jun-08	9		D
2-40-DP-030	2-40-DP-30-10-W-0	10 - 14	16-Jun-08	1.4		D
2-40-DP-031	2-40-DP-31-10-W-0	10 - 14	08-Jul-08	4.1		D
2-40-DP-032	2-40-DP-32-10-W-0	10 - 14	28-May-08	4.3		D
2-40-DP-032	2-40-DP-32-41-W-0	41 - 45	28-May-08	21.5		D
2-40-DP-032	2-40-DP-32-61-W-0	61 - 65	28-May-08	41		D
2-40-DP-033	2-40-DP-33-10-W-0	10 - 14	02-Jun-08	2.5		D
2-40-DP-033	2-40-DP-33-41-W-0	41 - 45	02-Jun-08	9.7		D
2-40-DP-033	2-40-DP-33-61-W-0	61 - 65	03-Jun-08	24		D
2-40-DP-034	2-40-DP-34-10-W-0	10 - 14	07-Jul-08	2.3		D
2-40-DP-035	2-40-DP-35-10-W-0	10 - 14	30-May-08	0.8		D
2-40-DP-035	2-40-DP-35-41-W-0	41 - 45	30-May-08	11.2		D
2-40-DP-035	2-40-DP-35-61-W-0	61 - 65	02-Jun-08	27		D
2-40-DP-036	2-40-DP-36-10-W-0	10 - 14	01-Jul-08	1.5		D
2-40-DP-037	2-40-DP-37-10-W-0	10 - 14	22-May-08	1.9		D
2-40-DP-037	2-40-DP-37-41-W-0	41 - 45	23-May-08	23		D
2-40-DP-037	2-40-DP-37-61-W-0	61 - 65	23-May-08	22		D
2-40-DP-038	2-40-DP-38-10-W-0	10 - 14	22-May-08	1.7		D
2-40-DP-038	2-40-DP-38-41-W-0	41 - 45	22-May-08	41		D
2-40-DP-038	2-40-DP-38-61-W-0	61 - 65	22-May-08	28		D
2-40-DP-039	2-40-DP-39-10-W-0	10 - 14	20-May-08	1.1		D
2-40-DP-039	2-40-DP-39-41-W-0	41 - 45	21-May-08	26		D
2-40-DP-039	2-40-DP-39-61-W-0	61 - 65	21-May-08	21		D
2-40-DP-040	2-40-DP-40-14-W-0	10 - 14	16-May-08	1.6		D
2-40-DP-040	2-40-DP-40-41-W-0	41 - 45	20-May-08	31		D
2-40-DP-040	2-40-DP-40-61-W-0	61 - 65	20-May-08	26		D
2-40-DP-041	2-40-DP-41-10-W-0	10 - 14	14-May-08	0.9		D
2-40-DP-041	2-40-DP-41-41-W-0	41 - 45	15-May-08	49		D
2-40-DP-041	2-40-DP-41-61-W-0	61 - 65	15-May-08	34		D
2-40-DP-042	2-40-DP-42-10-W-0	10 - 14	13-May-08	1.4		D
2-40-DP-042	2-40-DP-42-41-W-0	41 - 45	13-May-08	29		D
2-40-DP-042	2-40-DP-42-61-W-0	61 - 65	13-May-08	27		D
2-40-DP-043	2-40-DP-43-10-W-0	10 - 14	12-May-08	1.4		D
2-40-DP-043	2-40-DP-43-41-W-0	41 - 45	12-May-08	13		D
2-40-DP-043	2-40-DP-43-61-W-0	61 - 65	12-May-08	16		D
2-40-DP-044	2-40-DP-44-41-W-0	41 - 45	17-Dec-08	20		D
2-40-DP-044	2-40-DP-44-61-W-0	61 - 65	17-Dec-08	14		D
2-40-DP-044	2-40-DP-44-W-10-0	10 - 14	16-Dec-08	2.2		D
2-40-DP-045	2-40-DP-45-10-W-0	10 - 14	27-May-08	2		D
2-40-DP-045	2-40-DP-45-41-W-0	41 - 45	27-May-08	36		D
2-40-DP-045	2-40-DP-45-61-W-0	61 - 65	27-May-08	32		D
2-40-DP-046	2-40-DP-46-10-W-0	10 - 14	09-Jun-08	10		D
2-40-DP-047	2-40-DP-47-10-W-0	10 - 14	25-Jun-08	1.4		D
2-40-DP-048	2-40-DP-48-10-W-0	10 - 14	01-Jul-08	0.8		D
2-40-DP-049	2-40-DP-49-10-W-0	10 - 14	27-Jun-08	4		D
2-40-DP-050	2-40-DP-50-10-W-0	10 - 14	18-Jun-08	0.9		D
2-40-DP-051	2-40-DP-51-10-W-0	10 - 14	03-Jun-08	1.7		D
2-40-DP-052	2-40-DP-52-10-W-0	10 - 14	02-Jul-08	1.5		D
2-40-DP-053	2-40-DP-53-10-W-0	10 - 14	09-Jun-08	1.2		D
2-40-DP-054	2-40-DP-54-10-W-0	10 - 14	06-Jun-08	1.6		D
2-40-DP-055	2-40-DP-55-12-W-0	12 - 16	07-Jul-08	4.2		D
2-40-DP-056	2-40-DP-56-10-W-0	10 - 14	04-Jun-08	4.4		D
2-40-DP-057	2-40-DP-57-10-W-0	10 - 14	05-Jun-08	1		D
2-40-DP-058	2-40-DP-58-10-W-0	10 - 14	10-Jun-08	1.7		D
2-40-DP-059	2-40-DP-59-10-W-0	10 - 14	18-Jun-08	1		D
2-40-DP-060	2-40-DP-60-10-W-0-X	10 - 14	18-Jun-08	2.4		D
2-40-DP-061	2-40-DP-61-10-W-0	10 - 14	11-Jun-08	3.1		D
2-40-DP-062	2-40-DP-62-12-W-0	12 - 16	17-Jun-08	1.3		D

Sample Location	Sample Name	Sample Interval (ft. bgs)	Sample Date	Concentration (µg/L)	Data Qualifier	Fraction
Nickel - 2004 Groundwater Screening Level = 8.2 µg/L						
2-40-DP-063	2-40-DP-63-11-W-0	11 - 15	17-Jun-08	0.8		D
2-40-DP-064	2-40-DP-64-10-W-0	10 - 14	05-Jun-08	2.1		D
2-40-DP-065	2-40-DP-65-10-W-0	10 - 14	09-Jun-08	18.7		D
2-40-DP-066	2-40-DP-66-10-W-0	10 - 14	16-Jun-08	10.2		D
2-40-DP-067	2-40-DP-67-10-W-0	10 - 14	19-Jun-08	4.3		D
2-40-DP-068	2-40-DP-68-10-W-0	10 - 14	19-Jun-08	0.9		D
2-40-DP-069	2-40-DP-69-10-W-0	10 - 14	28-May-08	3		D
2-40-DP-070	2-40-DP-70-10-W-0	10 - 14	28-May-08	13		D
2-40-DP-071	2-40-DP-71-10-W-0	10 - 14	23-Jun-08	1.8		D
2-40-DP-072	2-40-DP-72-10-W-0	10 - 14	24-Jun-08	2.8		D
2-40-DP-073	2-40-DP-73-10-W-0	10 - 14	25-Jun-08	1.1		D
2-40-DP-074	2-40-DP-74-10-W-0	10 - 14	02-Jul-08	3.2		D
2-40-DP-075	2-40-DP-75-10-W-0	10 - 14	01-Jul-08	1.3		D
2-40-DP-076	2-40-DP-76-10-W-0	10 - 14	05-Jun-08	3.7		D
2-40-DP-077	2-40-DP-77-10-W-0	10 - 14	02-Jun-08	3.4		D
2-40-DP-078	2-40-DP-78-10-W-0	10 - 14	28-May-08	1.4		D
2-40-DP-079	2-40-DP-79-10-W-0	10 - 14	24-Jun-08	1.6		D
2-40-DP-080	2-40-DP-80-10-W-0	10 - 14	09-Jun-08	2.3		D
2-40-DP-081	2-40-DP-81-10-W-0	10 - 14	06-Jun-08	0.7		D
2-40-DP-082	2-40-DP-82-10-W-0	10 - 14	13-Jun-08	1.4		D
2-40-DP-083	2-40-DP-83-10-W-0	10 - 14	03-Jun-08	7.4		D
2-40-DP-084	2-40-DP-84-10-W-0	10 - 14	30-May-08	1.6		D
2-40-DP-085	2-40-DP-85-10-W-0	10 - 14	02-Jul-08	5.7		D
2-40-DP-086	2-40-DP-86-10-W-0	10 - 14	13-Jun-08	2.7		D
2-40-DP-087	2-40-DP-87-10-W-0	10 - 14	13-Jun-08	4.6		D
2-40-DP-088	2-40-DP-88-10-W-0	10 - 14	13-Jun-08	3.7		D
2-40-DP-089	2-40-DP-89-10-W-0	10 - 14	13-Jun-08	1.1		D
2-40-DP-090	2-40-DP-90-10-W-0	10 - 14	06-Jun-08	1.6		D
2-40-DP-091	2-40-DP-91-10-W-0	10 - 14	04-Jun-08	2		D
2-40-DP-092	2-40-DP-92-10-W-0	10 - 14	03-Jun-08	1.9		D
2-40-DP-093	2-40-DP-93-10-W-0	10 - 14	08-Jul-08	38.2		D
2-40-DP-094	2-40-DP-94-10-W-0	10 - 14	30-Jun-08	39.1		D
2-40-DP-095	2-40-DP-95-10-W-0	10 - 14	09-Jun-08	3		D
2-40-DP-096	2-40-DP-96-10-W-0	10 - 14	23-Jun-08	1		D
2-40-DP-097	2-40-DP-97-10-W-0	10 - 14	07-Jul-08	2.4		D
2-40-DP-098	2-40-DP-98-10-W-0	10 - 14	12-Jun-08	0.8		D
2-40-DP-099	2-40-DP-99-10-W-0	10 - 14	12-Jun-08	0.9		D
PL2-321A	2-40-PL2-321A-W-08-0	8 - 18	21-Jul-08	1.6		D
PL2-321A	2-40-PL2-321A-W-08-0	8 - 18	21-Jul-08	1.8		T
PL2-401A	2-40-PL2-401A-W-08-0	8 - 18	24-Jul-08	0.7		D
PL2-401A	2-40-PL2-401A-W-08-0	8 - 18	24-Jul-08	0.5		T
PL2-410A	2-40-PL2-410A-W-08-0	8 - 18	21-Jul-08	1.2		D
PL2-410A	2-40-PL2-410A-W-08-0	8 - 18	21-Jul-08	1.2		T
PL2-410A	2-40-PL2-410A-W-08-1	8 - 18	21-Jul-08	1.1		D
PL2-410A	2-40-PL2-410A-W-08-1	8 - 18	21-Jul-08	1.2		T
PL2-420A	2-40-PL2-420A-W-08-0	8 - 18	23-Jul-08	0.5	U	D
PL2-420A	2-40-PL2-420A-W-08-0	8 - 18	23-Jul-08	0.5		T
PL2-420A	2-40-PL2-420A-W-08-1	8 - 18	23-Jul-08	0.6		D
PL2-420A	2-40-PL2-420A-W-08-1	8 - 18	23-Jul-08	0.6		T
PL2-420B	2-40-PL2-420B-W-35-0	35 - 45	23-Oct-08	2.7		D
PL2-420B	2-40-PL2-420B-W-35-0	35 - 45	23-Oct-08	2.8		T
PL2-420B	2-40-PL2-420B-W-35-1	35 - 45	23-Oct-08	2.7		D
PL2-420B	2-40-PL2-420B-W-35-1	35 - 45	23-Oct-08	2.7		T
PL2-420C	2-40-PL2-420C-W-80-0	75.5 - 80.5	07-Aug-08	12		D
PL2-420C	2-40-PL2-420C-W-80-0	75.5 - 80.5	07-Aug-08	12		T
PL2-420C	2-40-PL2-420C-W-80-1	75.5 - 80.5	07-Aug-08	13		D
PL2-420C	2-40-PL2-420C-W-80-1	75.5 - 80.5	07-Aug-08	12		T
PL2-425A	2-40-PL2-425A-W-08-0	8 - 18	23-Jul-08	0.8		D
PL2-425A	2-40-PL2-425A-W-08-0	8 - 18	23-Jul-08	0.8		T
PL2-425B	2-40-PL2-425B-W-40-0	40 - 45	06-Aug-08	2		D
PL2-425B	2-40-PL2-425B-W-40-0	40 - 45	06-Aug-08	2		T
PL2-425C	2-40-PL2-425C-W-80-0	77 - 82	06-Aug-08	10		D

Sample Location	Sample Name	Sample Interval (ft. bgs)	Sample Date	Concentration (µg/L)	Data Qualifier	Fraction
Nickel - 2004 Groundwater Screening Level = 8.2 µg/L						
PL2-425C	2-40-PL2-425C-W-80-0	77 - 82	06-Aug-08	10		T
PL2-430A	2-40-PL2-430A-W-08-0	8 - 18	22-Jul-08	0.9		D
PL2-430A	2-40-PL2-430A-W-08-0	8 - 18	22-Jul-08	1.3		T
PL2-430A	2-40-PL2-430A-W-08-1	8 - 18	22-Jul-08	0.8		D
PL2-430A	2-40-PL2-430A-W-08-1	8 - 18	22-Jul-08	1.3		T
PL2-435A	2-40-PL2-435A-W-08-0	8 - 18	21-Jul-08	0.6		D
PL2-435A	2-40-PL2-435A-W-08-0	8 - 18	21-Jul-08	1.7		T
PL2-435A	2-40-PL2-435A-W-08-1	8 - 18	21-Jul-08	0.6		D
PL2-435A	2-40-PL2-435A-W-08-1	8 - 18	21-Jul-08	0.6		T
PL2-435B	2-40-PL2-435B-W-40-0	40 - 45	07-Aug-08	0.9		D
PL2-435B	2-40-PL2-435B-W-40-0	40 - 45	07-Aug-08	1.1		T
PL2-435B	2-40-PL2-435B-W-40-1	40 - 45	07-Aug-08	1		D
PL2-435B	2-40-PL2-435B-W-40-1	40 - 45	07-Aug-08	1.1		T
PL2-435C	2-40-PL2-435C-W-80-0	79 - 84	12-Aug-08	7		D
PL2-435C	2-40-PL2-435C-W-80-0	79 - 84	12-Aug-08	7		T
PL2-440A	2-40-PL2-440A-W-08-0	8 - 18	24-Jul-08	213		D
PL2-440A	2-40-PL2-440A-W-08-0	8 - 18	24-Jul-08	208		T
PL2-440A	2-40-PL2-440A-W-08-1	8 - 18	24-Jul-08	196		D
PL2-440A	2-40-PL2-440A-W-08-1	8 - 18	24-Jul-08	205		T
PL2-440B	2-40-PL2-440B-W-40-0	40.5 - 45.5	12-Aug-08	0.7		D
PL2-440B	2-40-PL2-440B-W-40-0	40.5 - 45.5	12-Aug-08	0.8		T
PL2-440B	2-40-PL2-440B-W-40-1	40.5 - 45.5	12-Aug-08	0.7		D
PL2-440B	2-40-PL2-440B-W-40-1	40.5 - 45.5	12-Aug-08	0.8		T
PL2-440C	2-40-PL2-440C-W-80-0	80 - 85	12-Aug-08	6		D
PL2-440C	2-40-PL2-440C-W-80-0	80 - 85	12-Aug-08	6		T
PL2-441A	2-40-PL2-441A-W-08-0	8 - 18	21-Jul-08	0.5	U	D
PL2-441A	2-40-PL2-441A-W-08-0	8 - 18	21-Jul-08	0.5	U	T
PL2-441BR	2-40-PL2-441B-W-35-0	35 - 45	23-Oct-08	0.7		D
PL2-441BR	2-40-PL2-441B-W-35-0	35 - 45	23-Oct-08	0.7		T
PL2-441BR	2-40-PL2-441B-W-35-1	35 - 45	23-Oct-08	0.7		D
PL2-441BR	2-40-PL2-441B-W-35-1	35 - 45	23-Oct-08	0.7		T
PL2-441C	2-40-PL2-441C-W-80-0	77 - 82	11-Aug-08	6		D
PL2-441C	2-40-PL2-441C-W-80-0	77 - 82	11-Aug-08	6		T
PL2-442A	2-40-PL2-442A-W-08-0	8 - 18	23-Jul-08	1		D
PL2-442A	2-40-PL2-442A-W-08-0	8 - 18	23-Jul-08	1.1		T
PL2-442A	2-40-PL2-442A-W-08-1	8 - 18	23-Jul-08	1		D
PL2-442A	2-40-PL2-442A-W-08-1	8 - 18	23-Jul-08	1.1		T
PL2-442B	2-40-PL2-442B-W-35-0	35 - 45	23-Oct-08	2.2		D
PL2-442B	2-40-PL2-442B-W-35-0	35 - 45	23-Oct-08	2.4		T
PL2-442B	2-40-PL2-442B-W-35-1	35 - 45	23-Oct-08	2.2		D
PL2-442B	2-40-PL2-442B-W-35-1	35 - 45	23-Oct-08	2.4		T
PL2-442C	2-40-PL2-442C-W-80-0	70.5 - 80.5	06-Aug-08	10		D
PL2-442C	2-40-PL2-442C-W-80-0	70.5 - 80.5	06-Aug-08	10		T
PL2-443A	2-40-PL2-443A-W-08-0	8 - 23	22-Jul-08	1.4		D
PL2-443A	2-40-PL2-443A-W-08-0	8 - 23	22-Jul-08	1.7		T
PL2-443A	2-40-PL2-443A-W-08-1	8 - 23	22-Jul-08	1.5		D
PL2-443A	2-40-PL2-443A-W-08-1	8 - 23	22-Jul-08	1.6		T
PL2-443B	2-40-PL2-443B-W-35-0	35 - 45	23-Oct-08	7		D
PL2-443B	2-40-PL2-443B-W-35-0	35 - 45	23-Oct-08	6		T
PL2-443C	2-40-PL2-443C-W-80-0	70 - 75	07-Aug-08	13		D
PL2-443C	2-40-PL2-443C-W-80-0	70 - 75	07-Aug-08	13		T
PL2-444A	2-40-PL2-444A-W-10-0	10 - 25	23-Jul-08	0.7		D
PL2-444A	2-40-PL2-444A-W-10-0	10 - 25	23-Jul-08	0.7		T
PL2-444A	2-40-PL2-444A-W-10-1	10 - 25	23-Jul-08	0.7		D
PL2-444A	2-40-PL2-444A-W-10-1	10 - 25	23-Jul-08	0.8		T
PL2-445A	2-40-PL2-445A-W-10-0	10 - 25	24-Jul-08	0.9		D
PL2-445A	2-40-PL2-445A-W-10-0	10 - 25	24-Jul-08	0.8		T
PL2-445A	2-40-PL2-445A-W-10-1	10 - 25	24-Jul-08	0.8		D
PL2-445A	2-40-PL2-445A-W-10-1	10 - 25	24-Jul-08	0.8		T
PL2-446A	2-40-PL2-446A-W-08-0	8 - 18	22-Jul-08	1.6		D
PL2-446A	2-40-PL2-446A-W-08-0	8 - 18	22-Jul-08	1.5		T
PL2-446A	2-40-PL2-446A-W-08-1	8 - 18	22-Jul-08	1.1		D

Sample Location	Sample Name	Sample Interval (ft. bgs)	Sample Date	Concentration (µg/L)	Data Qualifier	Fraction
Nickel - 2004 Groundwater Screening Level = 8.2 µg/L						
PL2-446A	2-40-PL2-446A-W-08-1	8 - 18	22-Jul-08	1.6		T
PL2-447A	2-40-PL2-447A-W-08-0	8 - 18	22-Jul-08	1.1		D
PL2-447A	2-40-PL2-447A-W-08-0	8 - 18	22-Jul-08	1.1		T
PL2-447A	2-40-PL2-447A-W-08-1	8 - 18	22-Jul-08	1		D
PL2-447A	2-40-PL2-447A-W-08-1	8 - 18	22-Jul-08	1.1		T
PL2-608A	2-40-PL2-608A-W-06-0	6 - 21	11-Aug-08	1		D
PL2-608A	2-40-PL2-608A-W-06-0	6 - 21	11-Aug-08	1		T
PL2-608A	2-40-PL2-608A-W-06-1	6 - 21	11-Aug-08	1		D
PL2-608A	2-40-PL2-608A-W-06-1	6 - 21	11-Aug-08	1		T
PL2-608B	2-40-PL2-608B-W-40-0	40.5 - 45.5	11-Aug-08	0.6		D
PL2-608B	2-40-PL2-608B-W-40-0	40.5 - 45.5	11-Aug-08	0.7		T
PL2-608C	2-40-PL2-608C-W-80-0	79 - 84	11-Aug-08	6		D
PL2-608C	2-40-PL2-608C-W-80-0	79 - 84	11-Aug-08	6		T
PL2-BF03A	2-40-PL2-BF03A-W-08-0	8 - 18	24-Jul-08	8.5		D
PL2-BF03A	2-40-PL2-BF03A-W-08-0	8 - 18	24-Jul-08	8.3		T
PL2-BF03A	2-40-PL2-BF03A-W-08-1	8 - 18	24-Jul-08	7.6		D
PL2-BF03A	2-40-PL2-BF03A-W-08-1	8 - 18	24-Jul-08	9		T

This page intentionally left blank

Sample Location	Sample Name	Sample Interval (ft. bgs)	Sample Date	Concentration (µg/L)	Data Qualifier	Fraction
Selenium - 2004 Groundwater Screening Level = 71 µg/L						
2-40-DP-001	2-40-DP-01-10-W-0	10 - 14	25-Jun-08	50	U	D
2-40-DP-001	2-40-DP-01-41-W-0	41 - 45	25-Jun-08	50	U	D
2-40-DP-001	2-40-DP-01-61-W-0	61 - 65	26-Jun-08	50	U	D
2-40-DP-002	2-40-DP-02-10-W-0	10 - 14	26-Jun-08	50	U	D
2-40-DP-002	2-40-DP-02-41-W-0	41 - 45	26-Jun-08	50	U	D
2-40-DP-002	2-40-DP-02-61-W-0	61 - 65	26-Jun-08	50	U	D
2-40-DP-003	2-40-DP-03-10-W-0	10 - 14	25-Jun-08	50	U	D
2-40-DP-003	2-40-DP-03-41-W-0	41 - 45	26-Jun-08	50	U	D
2-40-DP-003	2-40-DP-03-61-W-0	61 - 65	27-Jun-08	50	U	D
2-40-DP-004	2-40-DP-04-12-W-0	12 - 16	17-Jun-08	50	U	D
2-40-DP-004	2-40-DP-04-41-W-0	41 - 45	17-Jun-08	50	U	D
2-40-DP-004	2-40-DP-04-61-W-0	61 - 65	17-Jun-08	50	U	D
2-40-DP-005	2-40-DP-05-12-W-0	12 - 16	18-Jun-08	50	U	D
2-40-DP-005	2-40-DP-05-41-W-0	41 - 45	18-Jun-08	50	U	D
2-40-DP-005	2-40-DP-05-61-W-0	61 - 65	18-Jun-08	50	U	D
2-40-DP-006	2-40-DP-06-18-W-0	14 - 18	16-Jun-08	50	U	D
2-40-DP-007	2-40-DP-07-10-W-0	10 - 14	03-Jul-08	50	U	D
2-40-DP-008	2-40-DP-08-12-W-0	12 - 16	03-Jul-08	50	U	D
2-40-DP-009	2-40-DP-09-10-W-0	10 - 14	08-Jul-08	50	U	D
2-40-DP-100	2-40-DP-100-10-W-0	10 - 14	06-Jun-08	50	U	D
2-40-DP-010	2-40-DP-10-10-W-0	10 - 14	23-Jun-08	50	U	D
2-40-DP-101	2-40-DP-101-10-W-0	10 - 14	04-Jun-08	50	U	D
2-40-DP-102	2-40-DP-102-10-W-0	10 - 14	30-May-08	50	U	D
2-40-DP-103	2-40-DP-103-10-W-0	10 - 14	03-Jul-08	50	U	D
2-40-DP-104	2-40-DP-104-10-W-0	10 - 14	07-Jul-08	50	U	D
2-40-DP-010	2-40-DP-10-41-W-0	41 - 45	23-Jun-08	50	U	D
2-40-DP-105	2-40-DP-105-10-W-0	10 - 14	11-Jun-08	50	U	D
2-40-DP-010	2-40-DP-10-61-W-0	61 - 65	24-Jun-08	50	U	D
2-40-DP-011	2-40-DP-11-10-W-0	10 - 14	24-Jun-08	50	U	D
2-40-DP-011	2-40-DP-11-41-W-0	41 - 45	25-Jun-08	50	U	D
2-40-DP-011	2-40-DP-11-61-W-0	61 - 65	25-Jun-08	50	U	D
2-40-DP-012	2-40-DP-12-10-W-0	10 - 14	20-Jun-08	50	U	D
2-40-DP-012	2-40-DP-12-41-W-0	41 - 45	27-Jun-08	50	U	D
2-40-DP-012	2-40-DP-12-61-W-0	61 - 65	27-Jun-08	50	U	D
2-40-DP-013	2-40-DP-13-14-W-0	14 - 18	03-Jul-08	50	U	D
2-40-DP-014	2-40-DP-14-10-W-0	10 - 14	10-Jun-08	100	U	D
2-40-DP-014	2-40-DP-14-41-W-0	41 - 45	11-Jun-08	50	U	D
2-40-DP-014	2-40-DP-14-61-W-0	61 - 65	11-Jun-08	50	U	D
2-40-DP-015	2-40-DP-15-10-W-0	10 - 14	11-Jun-08	50	U	D
2-40-DP-015	2-40-DP-15-41-W-0	41 - 45	12-Jun-08	50	U	D
2-40-DP-015	2-40-DP-15-61-W-0	61 - 65	12-Jun-08	100	U	D
2-40-DP-016	2-40-DP-16-10-W-0	10 - 14	13-Jun-08	50	U	D
2-40-DP-017	2-40-DP-17-10-W-0	10 - 14	12-Jun-08	50	U	D
2-40-DP-018	2-40-DP-18-10-W-0	10 - 14	06-Jun-08	50	U	D
2-40-DP-019	2-40-DP-19-10-W-0	10 - 14	19-May-08	50	U	D
2-40-DP-020	2-40-DP-20-12-W-0	12 - 16	03-Jul-08	50	U	D
2-40-DP-021	2-40-DP-21-12-W-0	12 - 16	20-Jun-08	100	U	D
2-40-DP-021	2-40-DP-21-41-W-0	41 - 45	27-Jun-08	50	U	D
2-40-DP-021	2-40-DP-21-61-W-0	61 - 65	30-Jun-08	50	U	D
2-40-DP-022	2-40-DP-22-12-W-0	12 - 16	19-Jun-08	50	U	D
2-40-DP-022	2-40-DP-22-41-W-0	41 - 45	19-Jun-08	50	U	D
2-40-DP-022	2-40-DP-22-61-W-0	61 - 65	20-Jun-08	50	U	D
2-40-DP-023	2-40-DP-23-10-W-0	10 - 14	30-Jun-08	50	U	D
2-40-DP-023	2-40-DP-23-41-W-0	41 - 45	30-Jun-08	50	U	D
2-40-DP-023	2-40-DP-23-61-W-0	61 - 65	30-Jun-08	100	U	D
2-40-DP-024	2-40-DP-24-10-W-0	10 - 14	10-Jun-08	50	U	D
2-40-DP-024	2-40-DP-24-41-W-0	41 - 45	10-Jun-08	50	U	D
2-40-DP-024	2-40-DP-24-61-W-0	61 - 65	10-Jun-08	50	U	D
2-40-DP-025	2-40-DP-25-10-W-0	10 - 14	03-Jul-08	50	U	D
2-40-DP-026	2-40-DP-26-10-W-0	10 - 14	02-Jul-08	50	U	D
2-40-DP-027	2-40-DP-27-10-W-0	10 - 14	05-Jun-08	50	U	D
2-40-DP-027	2-40-DP-27-41-W-0	41 - 45	05-Jun-08	50	U	D

Sample Location	Sample Name	Sample Interval (ft. bgs)	Sample Date	Concentration (µg/L)	Data Qualifier	Fraction
Selenium - 2004 Groundwater Screening Level = 71 µg/L						
2-40-DP-027	2-40-DP-27-61-W-0	61 - 65	02-Jul-08	50	U	D
2-40-DP-028	2-40-DP-28-10-W-0	10 - 14	06-Jun-08	50	U	D
2-40-DP-029	2-40-DP-29-10-W-0	10 - 14	03-Jun-08	50	U	D
2-40-DP-029	2-40-DP-29-41-W-0	41 - 45	04-Jun-08	50	U	D
2-40-DP-029	2-40-DP-29-61-W-0	61 - 65	04-Jun-08	50	U	D
2-40-DP-030	2-40-DP-30-10-W-0	10 - 14	16-Jun-08	50	U	D
2-40-DP-031	2-40-DP-31-10-W-0	10 - 14	08-Jul-08	50	U	D
2-40-DP-032	2-40-DP-32-10-W-0	10 - 14	28-May-08	50	U	D
2-40-DP-032	2-40-DP-32-41-W-0	41 - 45	28-May-08	50	U	D
2-40-DP-032	2-40-DP-32-61-W-0	61 - 65	28-May-08	100	U	D
2-40-DP-033	2-40-DP-33-10-W-0	10 - 14	02-Jun-08	50	U	D
2-40-DP-033	2-40-DP-33-41-W-0	41 - 45	02-Jun-08	50	U	D
2-40-DP-033	2-40-DP-33-61-W-0	61 - 65	03-Jun-08	100	U	D
2-40-DP-034	2-40-DP-34-10-W-0	10 - 14	07-Jul-08	50	U	D
2-40-DP-035	2-40-DP-35-10-W-0	10 - 14	30-May-08	50	U	D
2-40-DP-035	2-40-DP-35-41-W-0	41 - 45	30-May-08	50	U	D
2-40-DP-035	2-40-DP-35-61-W-0	61 - 65	02-Jun-08	250	U	D
2-40-DP-036	2-40-DP-36-10-W-0	10 - 14	01-Jul-08	50	U	D
2-40-DP-037	2-40-DP-37-10-W-0	10 - 14	22-May-08	50	U	D
2-40-DP-037	2-40-DP-37-41-W-0	41 - 45	23-May-08	100	U	D
2-40-DP-037	2-40-DP-37-61-W-0	61 - 65	23-May-08	100	U	D
2-40-DP-038	2-40-DP-38-10-W-0	10 - 14	22-May-08	50	U	D
2-40-DP-038	2-40-DP-38-41-W-0	41 - 45	22-May-08	100	U	D
2-40-DP-038	2-40-DP-38-61-W-0	61 - 65	22-May-08	100	U	D
2-40-DP-039	2-40-DP-39-10-W-0	10 - 14	20-May-08	50	U	D
2-40-DP-039	2-40-DP-39-41-W-0	41 - 45	21-May-08	250	U	D
2-40-DP-039	2-40-DP-39-61-W-0	61 - 65	21-May-08	250	U	D
2-40-DP-040	2-40-DP-40-14-W-0	10 - 14	16-May-08	50	U	D
2-40-DP-040	2-40-DP-40-41-W-0	41 - 45	20-May-08	100	U	D
2-40-DP-040	2-40-DP-40-61-W-0	61 - 65	20-May-08	100	U	D
2-40-DP-041	2-40-DP-41-10-W-0	10 - 14	14-May-08	50	U	D
2-40-DP-041	2-40-DP-41-41-W-0	41 - 45	15-May-08	100	U	D
2-40-DP-041	2-40-DP-41-61-W-0	61 - 65	15-May-08	100	U	D
2-40-DP-042	2-40-DP-42-10-W-0	10 - 14	13-May-08	100	U	D
2-40-DP-042	2-40-DP-42-41-W-0	41 - 45	13-May-08	100	U	D
2-40-DP-042	2-40-DP-42-61-W-0	61 - 65	13-May-08	250	U	D
2-40-DP-043	2-40-DP-43-10-W-0	10 - 14	12-May-08	50	U	D
2-40-DP-043	2-40-DP-43-41-W-0	41 - 45	12-May-08	100	U	D
2-40-DP-043	2-40-DP-43-61-W-0	61 - 65	12-May-08	250	U	D
2-40-DP-044	2-40-DP-44-41-W-0	41 - 45	17-Dec-08	100	U	D
2-40-DP-044	2-40-DP-44-61-W-0	61 - 65	17-Dec-08	100	U	D
2-40-DP-044	2-40-DP-44-W-10-0	10 - 14	16-Dec-08	50	U	D
2-40-DP-045	2-40-DP-45-10-W-0	10 - 14	27-May-08	50	U	D
2-40-DP-045	2-40-DP-45-41-W-0	41 - 45	27-May-08	100	U	D
2-40-DP-045	2-40-DP-45-61-W-0	61 - 65	27-May-08	100	U	D
2-40-DP-046	2-40-DP-46-10-W-0	10 - 14	09-Jun-08	100	U	D
2-40-DP-047	2-40-DP-47-10-W-0	10 - 14	25-Jun-08	50	U	D
2-40-DP-048	2-40-DP-48-10-W-0	10 - 14	01-Jul-08	50	U	D
2-40-DP-049	2-40-DP-49-10-W-0	10 - 14	27-Jun-08	50	U	D
2-40-DP-050	2-40-DP-50-10-W-0	10 - 14	18-Jun-08	50	U	D
2-40-DP-051	2-40-DP-51-10-W-0	10 - 14	03-Jun-08	50	U	D
2-40-DP-052	2-40-DP-52-10-W-0	10 - 14	02-Jul-08	50	U	D
2-40-DP-053	2-40-DP-53-10-W-0	10 - 14	09-Jun-08	50	U	D
2-40-DP-054	2-40-DP-54-10-W-0	10 - 14	06-Jun-08	50	U	D
2-40-DP-055	2-40-DP-55-12-W-0	12 - 16	07-Jul-08	50	U	D
2-40-DP-056	2-40-DP-56-10-W-0	10 - 14	04-Jun-08	50	U	D
2-40-DP-057	2-40-DP-57-10-W-0	10 - 14	05-Jun-08	50	U	D
2-40-DP-058	2-40-DP-58-10-W-0	10 - 14	10-Jun-08	50	U	D
2-40-DP-059	2-40-DP-59-10-W-0	10 - 14	18-Jun-08	50	U	D
2-40-DP-060	2-40-DP-60-10-W-0-X	10 - 14	18-Jun-08	50	U	D
2-40-DP-061	2-40-DP-61-10-W-0	10 - 14	11-Jun-08	50	U	D
2-40-DP-062	2-40-DP-62-12-W-0	12 - 16	17-Jun-08	50	U	D

Sample Location	Sample Name	Sample Interval (ft. bgs)	Sample Date	Concentration (µg/L)	Data Qualifier	Fraction
Selenium - 2004 Groundwater Screening Level = 71 µg/L						
2-40-DP-063	2-40-DP-63-11-W-0	11 - 15	17-Jun-08	50	U	D
2-40-DP-064	2-40-DP-64-10-W-0	10 - 14	05-Jun-08	50	U	D
2-40-DP-065	2-40-DP-65-10-W-0	10 - 14	09-Jun-08	100	U	D
2-40-DP-066	2-40-DP-66-10-W-0	10 - 14	16-Jun-08	50	U	D
2-40-DP-067	2-40-DP-67-10-W-0	10 - 14	19-Jun-08	100	U	D
2-40-DP-068	2-40-DP-68-10-W-0	10 - 14	19-Jun-08	50	U	D
2-40-DP-069	2-40-DP-69-10-W-0	10 - 14	28-May-08	50	U	D
2-40-DP-070	2-40-DP-70-10-W-0	10 - 14	28-May-08	50	U	D
2-40-DP-071	2-40-DP-71-10-W-0	10 - 14	23-Jun-08	50	U	D
2-40-DP-072	2-40-DP-72-10-W-0	10 - 14	24-Jun-08	50	U	D
2-40-DP-073	2-40-DP-73-10-W-0	10 - 14	25-Jun-08	50	U	D
2-40-DP-074	2-40-DP-74-10-W-0	10 - 14	02-Jul-08	50	U	D
2-40-DP-075	2-40-DP-75-10-W-0	10 - 14	01-Jul-08	50	U	D
2-40-DP-076	2-40-DP-76-10-W-0	10 - 14	05-Jun-08	50	U	D
2-40-DP-077	2-40-DP-77-10-W-0	10 - 14	02-Jun-08	50	U	D
2-40-DP-078	2-40-DP-78-10-W-0	10 - 14	28-May-08	50	U	D
2-40-DP-079	2-40-DP-79-10-W-0	10 - 14	24-Jun-08	50	U	D
2-40-DP-080	2-40-DP-80-10-W-0	10 - 14	09-Jun-08	50	U	D
2-40-DP-081	2-40-DP-81-10-W-0	10 - 14	06-Jun-08	50	U	D
2-40-DP-082	2-40-DP-82-10-W-0	10 - 14	13-Jun-08	50	U	D
2-40-DP-083	2-40-DP-83-10-W-0	10 - 14	03-Jun-08	100	U	D
2-40-DP-084	2-40-DP-84-10-W-0	10 - 14	30-May-08	50	U	D
2-40-DP-085	2-40-DP-85-10-W-0	10 - 14	02-Jul-08	50	U	D
2-40-DP-086	2-40-DP-86-10-W-0	10 - 14	13-Jun-08	50	U	D
2-40-DP-087	2-40-DP-87-10-W-0	10 - 14	13-Jun-08	50	U	D
2-40-DP-088	2-40-DP-88-10-W-0	10 - 14	13-Jun-08	50	U	D
2-40-DP-089	2-40-DP-89-10-W-0	10 - 14	13-Jun-08	50	U	D
2-40-DP-090	2-40-DP-90-10-W-0	10 - 14	06-Jun-08	50	U	D
2-40-DP-091	2-40-DP-91-10-W-0	10 - 14	04-Jun-08	50	U	D
2-40-DP-092	2-40-DP-92-10-W-0	10 - 14	03-Jun-08	100	U	D
2-40-DP-093	2-40-DP-93-10-W-0	10 - 14	08-Jul-08	50	U	D
2-40-DP-094	2-40-DP-94-10-W-0	10 - 14	30-Jun-08	50	U	D
2-40-DP-095	2-40-DP-95-10-W-0	10 - 14	09-Jun-08	100	U	D
2-40-DP-096	2-40-DP-96-10-W-0	10 - 14	23-Jun-08	50	U	D
2-40-DP-097	2-40-DP-97-10-W-0	10 - 14	07-Jul-08	50	U	D
2-40-DP-098	2-40-DP-98-10-W-0	10 - 14	12-Jun-08	50	U	D
2-40-DP-099	2-40-DP-99-10-W-0	10 - 14	12-Jun-08	50	U	D
PL2-321A	2-40-PL2-321A-W-08-0	8 - 18	21-Jul-08	50	U	D
PL2-321A	2-40-PL2-321A-W-08-0	8 - 18	21-Jul-08	50	U	T
PL2-401A	2-40-PL2-401A-W-08-0	8 - 18	24-Jul-08	50	U	D
PL2-401A	2-40-PL2-401A-W-08-0	8 - 18	24-Jul-08	50	U	T
PL2-410A	2-40-PL2-410A-W-08-0	8 - 18	21-Jul-08	50	U	D
PL2-410A	2-40-PL2-410A-W-08-0	8 - 18	21-Jul-08	50	U	T
PL2-410A	2-40-PL2-410A-W-08-1	8 - 18	21-Jul-08	50	U	D
PL2-410A	2-40-PL2-410A-W-08-1	8 - 18	21-Jul-08	50	U	T
PL2-420A	2-40-PL2-420A-W-08-0	8 - 18	23-Jul-08	50	U	D
PL2-420A	2-40-PL2-420A-W-08-0	8 - 18	23-Jul-08	50	U	T
PL2-420A	2-40-PL2-420A-W-08-1	8 - 18	23-Jul-08	50	U	D
PL2-420A	2-40-PL2-420A-W-08-1	8 - 18	23-Jul-08	50	U	T
PL2-420B	2-40-PL2-420B-W-35-0	35 - 45	23-Oct-08	50	U	D
PL2-420B	2-40-PL2-420B-W-35-0	35 - 45	23-Oct-08	50	U	T
PL2-420B	2-40-PL2-420B-W-35-1	35 - 45	23-Oct-08	50	U	D
PL2-420B	2-40-PL2-420B-W-35-1	35 - 45	23-Oct-08	50	U	T
PL2-420C	2-40-PL2-420C-W-80-0	75.5 - 80.5	07-Aug-08	250	U	D
PL2-420C	2-40-PL2-420C-W-80-0	75.5 - 80.5	07-Aug-08	250	U	T
PL2-420C	2-40-PL2-420C-W-80-1	75.5 - 80.5	07-Aug-08	250	U	D
PL2-420C	2-40-PL2-420C-W-80-1	75.5 - 80.5	07-Aug-08	250	U	T
PL2-425A	2-40-PL2-425A-W-08-0	8 - 18	23-Jul-08	50	U	D
PL2-425A	2-40-PL2-425A-W-08-0	8 - 18	23-Jul-08	50	U	T
PL2-425B	2-40-PL2-425B-W-40-0	40 - 45	06-Aug-08	50	U	D
PL2-425B	2-40-PL2-425B-W-40-0	40 - 45	06-Aug-08	50	U	T
PL2-425C	2-40-PL2-425C-W-80-0	77 - 82	06-Aug-08	250	U	D

Sample Location	Sample Name	Sample Interval (ft. bgs)	Sample Date	Concentration (µg/L)	Data Qualifier	Fraction
Selenium - 2004 Groundwater Screening Level = 71 µg/L						
PL2-425C	2-40-PL2-425C-W-80-0	77 - 82	06-Aug-08	250	U	T
PL2-430A	2-40-PL2-430A-W-08-0	8 - 18	22-Jul-08	50	U	D
PL2-430A	2-40-PL2-430A-W-08-0	8 - 18	22-Jul-08	50	U	T
PL2-430A	2-40-PL2-430A-W-08-1	8 - 18	22-Jul-08	50	U	D
PL2-430A	2-40-PL2-430A-W-08-1	8 - 18	22-Jul-08	50	U	T
PL2-435A	2-40-PL2-435A-W-08-0	8 - 18	21-Jul-08	50	U	D
PL2-435A	2-40-PL2-435A-W-08-0	8 - 18	21-Jul-08	50	U	T
PL2-435A	2-40-PL2-435A-W-08-1	8 - 18	21-Jul-08	50	U	D
PL2-435A	2-40-PL2-435A-W-08-1	8 - 18	21-Jul-08	50	U	T
PL2-435B	2-40-PL2-435B-W-40-0	40 - 45	07-Aug-08	50	U	D
PL2-435B	2-40-PL2-435B-W-40-0	40 - 45	07-Aug-08	50	U	T
PL2-435B	2-40-PL2-435B-W-40-1	40 - 45	07-Aug-08	50	U	D
PL2-435B	2-40-PL2-435B-W-40-1	40 - 45	07-Aug-08	50	U	T
PL2-435C	2-40-PL2-435C-W-80-0	79 - 84	12-Aug-08	100	U	D
PL2-435C	2-40-PL2-435C-W-80-0	79 - 84	12-Aug-08	100	U	T
PL2-440A	2-40-PL2-440A-W-08-0	8 - 18	24-Jul-08	100	U	D
PL2-440A	2-40-PL2-440A-W-08-0	8 - 18	24-Jul-08	100	U	T
PL2-440A	2-40-PL2-440A-W-08-1	8 - 18	24-Jul-08	100	U	D
PL2-440A	2-40-PL2-440A-W-08-1	8 - 18	24-Jul-08	100	U	T
PL2-440B	2-40-PL2-440B-W-40-0	40.5 - 45.5	12-Aug-08	50	U	D
PL2-440B	2-40-PL2-440B-W-40-0	40.5 - 45.5	12-Aug-08	50	U	T
PL2-440B	2-40-PL2-440B-W-40-1	40.5 - 45.5	12-Aug-08	50	U	D
PL2-440B	2-40-PL2-440B-W-40-1	40.5 - 45.5	12-Aug-08	50	U	T
PL2-440C	2-40-PL2-440C-W-80-0	80 - 85	12-Aug-08	100	U	D
PL2-440C	2-40-PL2-440C-W-80-0	80 - 85	12-Aug-08	100	U	T
PL2-441A	2-40-PL2-441A-W-08-0	8 - 18	21-Jul-08	50	U	D
PL2-441A	2-40-PL2-441A-W-08-0	8 - 18	21-Jul-08	50	U	T
PL2-441BR	2-40-PL2-441B-W-35-0	35 - 45	23-Oct-08	50	U	D
PL2-441BR	2-40-PL2-441B-W-35-0	35 - 45	23-Oct-08	50	U	T
PL2-441BR	2-40-PL2-441B-W-35-1	35 - 45	23-Oct-08	50	U	D
PL2-441BR	2-40-PL2-441B-W-35-1	35 - 45	23-Oct-08	50	U	T
PL2-441C	2-40-PL2-441C-W-80-0	77 - 82	11-Aug-08	250	U	D
PL2-441C	2-40-PL2-441C-W-80-0	77 - 82	11-Aug-08	250	U	T
PL2-442A	2-40-PL2-442A-W-08-0	8 - 18	23-Jul-08	50	U	D
PL2-442A	2-40-PL2-442A-W-08-0	8 - 18	23-Jul-08	50	U	T
PL2-442A	2-40-PL2-442A-W-08-1	8 - 18	23-Jul-08	50	U	D
PL2-442A	2-40-PL2-442A-W-08-1	8 - 18	23-Jul-08	50	U	T
PL2-442B	2-40-PL2-442B-W-35-0	35 - 45	23-Oct-08	50	U	D
PL2-442B	2-40-PL2-442B-W-35-0	35 - 45	23-Oct-08	50	U	T
PL2-442B	2-40-PL2-442B-W-35-1	35 - 45	23-Oct-08	50	U	D
PL2-442B	2-40-PL2-442B-W-35-1	35 - 45	23-Oct-08	50	U	T
PL2-442C	2-40-PL2-442C-W-80-0	70.5 - 80.5	06-Aug-08	250	U	D
PL2-442C	2-40-PL2-442C-W-80-0	70.5 - 80.5	06-Aug-08	250	U	T
PL2-443A	2-40-PL2-443A-W-08-0	8 - 23	22-Jul-08	50	U	D
PL2-443A	2-40-PL2-443A-W-08-0	8 - 23	22-Jul-08	50	U	T
PL2-443A	2-40-PL2-443A-W-08-1	8 - 23	22-Jul-08	50	U	D
PL2-443A	2-40-PL2-443A-W-08-1	8 - 23	22-Jul-08	50	U	T
PL2-443B	2-40-PL2-443B-W-35-0	35 - 45	23-Oct-08	100	U	D
PL2-443B	2-40-PL2-443B-W-35-0	35 - 45	23-Oct-08	50	U	T
PL2-443C	2-40-PL2-443C-W-80-0	70 - 75	07-Aug-08	250	U	D
PL2-443C	2-40-PL2-443C-W-80-0	70 - 75	07-Aug-08	250	U	T
PL2-444A	2-40-PL2-444A-W-10-0	10 - 25	23-Jul-08	50	U	D
PL2-444A	2-40-PL2-444A-W-10-0	10 - 25	23-Jul-08	50	U	T
PL2-444A	2-40-PL2-444A-W-10-1	10 - 25	23-Jul-08	50	U	D
PL2-444A	2-40-PL2-444A-W-10-1	10 - 25	23-Jul-08	50	U	T
PL2-445A	2-40-PL2-445A-W-10-0	10 - 25	24-Jul-08	50	U	D
PL2-445A	2-40-PL2-445A-W-10-0	10 - 25	24-Jul-08	50	U	T
PL2-445A	2-40-PL2-445A-W-10-1	10 - 25	24-Jul-08	50	U	D
PL2-445A	2-40-PL2-445A-W-10-1	10 - 25	24-Jul-08	50	U	T
PL2-446A	2-40-PL2-446A-W-08-0	8 - 18	22-Jul-08	50	U	D
PL2-446A	2-40-PL2-446A-W-08-0	8 - 18	22-Jul-08	50	U	T
PL2-446A	2-40-PL2-446A-W-08-1	8 - 18	22-Jul-08	50	U	D

Sample Location	Sample Name	Sample Interval (ft. bgs)	Sample Date	Concentration (µg/L)	Data Qualifier	Fraction
Selenium - 2004 Groundwater Screening Level = 71 µg/L						
PL2-446A	2-40-PL2-446A-W-08-1	8 - 18	22-Jul-08	50	U	T
PL2-447A	2-40-PL2-447A-W-08-0	8 - 18	22-Jul-08	50	U	D
PL2-447A	2-40-PL2-447A-W-08-0	8 - 18	22-Jul-08	50	U	T
PL2-447A	2-40-PL2-447A-W-08-1	8 - 18	22-Jul-08	50	U	D
PL2-447A	2-40-PL2-447A-W-08-1	8 - 18	22-Jul-08	50	U	T
PL2-608A	2-40-PL2-608A-W-06-0	6 - 21	11-Aug-08	50	U	D
PL2-608A	2-40-PL2-608A-W-06-0	6 - 21	11-Aug-08	50	U	T
PL2-608A	2-40-PL2-608A-W-06-1	6 - 21	11-Aug-08	50	U	D
PL2-608A	2-40-PL2-608A-W-06-1	6 - 21	11-Aug-08	50	U	T
PL2-608B	2-40-PL2-608B-W-40-0	40.5 - 45.5	11-Aug-08	50	U	D
PL2-608B	2-40-PL2-608B-W-40-0	40.5 - 45.5	11-Aug-08	50	U	T
PL2-608C	2-40-PL2-608C-W-80-0	79 - 84	11-Aug-08	250	U	D
PL2-608C	2-40-PL2-608C-W-80-0	79 - 84	11-Aug-08	250	U	T
PL2-BF03A	2-40-PL2-BF03A-W-08-0	8 - 18	24-Jul-08	50	U	D
PL2-BF03A	2-40-PL2-BF03A-W-08-0	8 - 18	24-Jul-08	50	U	T
PL2-BF03A	2-40-PL2-BF03A-W-08-1	8 - 18	24-Jul-08	50	U	D
PL2-BF03A	2-40-PL2-BF03A-W-08-1	8 - 18	24-Jul-08	50	U	T

This page intentionally left blank

Sample Location	Sample Name	Sample Interval (ft. bgs)	Sample Date	Concentration (µg/L)	Data Qualifier	Fraction
Thallium - 2004 Groundwater Screening Level = 0.47 µg/L						
2-40-DP-001	2-40-DP-01-10-W-0	10 - 14	25-Jun-08	0.2	U	D
2-40-DP-001	2-40-DP-01-41-W-0	41 - 45	25-Jun-08	0.2	U	D
2-40-DP-001	2-40-DP-01-61-W-0	61 - 65	26-Jun-08	0.5	U	D
2-40-DP-002	2-40-DP-02-10-W-0	10 - 14	26-Jun-08	0.2	U	D
2-40-DP-002	2-40-DP-02-41-W-0	41 - 45	26-Jun-08	0.2	U	D
2-40-DP-002	2-40-DP-02-61-W-0	61 - 65	26-Jun-08	0.2	U	D
2-40-DP-003	2-40-DP-03-10-W-0	10 - 14	25-Jun-08	0.5	U	D
2-40-DP-003	2-40-DP-03-41-W-0	41 - 45	26-Jun-08	0.2	U	D
2-40-DP-003	2-40-DP-03-61-W-0	61 - 65	27-Jun-08	0.2	U	D
2-40-DP-004	2-40-DP-04-12-W-0	12 - 16	17-Jun-08	0.2	U	D
2-40-DP-004	2-40-DP-04-41-W-0	41 - 45	17-Jun-08	0.2	U	D
2-40-DP-004	2-40-DP-04-61-W-0	61 - 65	17-Jun-08	0.2	U	D
2-40-DP-005	2-40-DP-05-12-W-0	12 - 16	18-Jun-08	0.2	U	D
2-40-DP-005	2-40-DP-05-41-W-0	41 - 45	18-Jun-08	0.2	U	D
2-40-DP-005	2-40-DP-05-61-W-0	61 - 65	18-Jun-08	0.5	U	D
2-40-DP-006	2-40-DP-06-18-W-0	14 - 18	16-Jun-08	0.2	U	D
2-40-DP-007	2-40-DP-07-10-W-0	10 - 14	03-Jul-08	0.2	U	D
2-40-DP-008	2-40-DP-08-12-W-0	12 - 16	03-Jul-08	0.2	U	D
2-40-DP-009	2-40-DP-09-10-W-0	10 - 14	08-Jul-08	0.2	U	D
2-40-DP-100	2-40-DP-100-10-W-0	10 - 14	06-Jun-08	0.2	U	D
2-40-DP-010	2-40-DP-10-10-W-0	10 - 14	23-Jun-08	0.2	U	D
2-40-DP-101	2-40-DP-101-10-W-0	10 - 14	04-Jun-08	0.2	U	D
2-40-DP-102	2-40-DP-102-10-W-0	10 - 14	30-May-08	0.2	U	D
2-40-DP-103	2-40-DP-103-10-W-0	10 - 14	03-Jul-08	0.2	U	D
2-40-DP-104	2-40-DP-104-10-W-0	10 - 14	07-Jul-08	0.2	U	D
2-40-DP-010	2-40-DP-10-41-W-0	41 - 45	23-Jun-08	0.2	U	D
2-40-DP-105	2-40-DP-105-10-W-0	10 - 14	11-Jun-08	0.2	U	D
2-40-DP-010	2-40-DP-10-61-W-0	61 - 65	24-Jun-08	0.5	U	D
2-40-DP-011	2-40-DP-11-10-W-0	10 - 14	24-Jun-08	0.2	U	D
2-40-DP-011	2-40-DP-11-41-W-0	41 - 45	25-Jun-08	0.2	U	D
2-40-DP-011	2-40-DP-11-61-W-0	61 - 65	25-Jun-08	0.5	U	D
2-40-DP-012	2-40-DP-12-10-W-0	10 - 14	20-Jun-08	0.2	U	D
2-40-DP-012	2-40-DP-12-41-W-0	41 - 45	27-Jun-08	0.2	U	D
2-40-DP-012	2-40-DP-12-61-W-0	61 - 65	27-Jun-08	0.2	U	D
2-40-DP-013	2-40-DP-13-14-W-0	14 - 18	03-Jul-08	0.2	U	D
2-40-DP-014	2-40-DP-14-10-W-0	10 - 14	10-Jun-08	0.2	U	D
2-40-DP-014	2-40-DP-14-41-W-0	41 - 45	11-Jun-08	0.2	U	D
2-40-DP-014	2-40-DP-14-61-W-0	61 - 65	11-Jun-08	0.5	U	D
2-40-DP-015	2-40-DP-15-10-W-0	10 - 14	11-Jun-08	0.2	U	D
2-40-DP-015	2-40-DP-15-41-W-0	41 - 45	12-Jun-08	0.2	U	D
2-40-DP-015	2-40-DP-15-61-W-0	61 - 65	12-Jun-08	1	U	D
2-40-DP-016	2-40-DP-16-10-W-0	10 - 14	13-Jun-08	0.2	U	D
2-40-DP-017	2-40-DP-17-10-W-0	10 - 14	12-Jun-08	0.2	U	D
2-40-DP-018	2-40-DP-18-10-W-0	10 - 14	06-Jun-08	0.2	U	D
2-40-DP-019	2-40-DP-19-10-W-0	10 - 14	19-May-08	0.2	U	D
2-40-DP-020	2-40-DP-20-12-W-0	12 - 16	03-Jul-08	0.2	U	D
2-40-DP-021	2-40-DP-21-12-W-0	12 - 16	20-Jun-08	0.2	U	D
2-40-DP-021	2-40-DP-21-41-W-0	41 - 45	27-Jun-08	0.2	U	D
2-40-DP-021	2-40-DP-21-61-W-0	61 - 65	30-Jun-08	1	U	D
2-40-DP-022	2-40-DP-22-12-W-0	12 - 16	19-Jun-08	0.2	U	D
2-40-DP-022	2-40-DP-22-41-W-0	41 - 45	19-Jun-08	0.2	U	D
2-40-DP-022	2-40-DP-22-61-W-0	61 - 65	20-Jun-08	0.5	U	D
2-40-DP-023	2-40-DP-23-10-W-0	10 - 14	30-Jun-08	0.2	U	D
2-40-DP-023	2-40-DP-23-41-W-0	41 - 45	30-Jun-08	0.2	U	D
2-40-DP-023	2-40-DP-23-61-W-0	61 - 65	30-Jun-08	1	U	D
2-40-DP-024	2-40-DP-24-10-W-0	10 - 14	10-Jun-08	0.2	U	D
2-40-DP-024	2-40-DP-24-41-W-0	41 - 45	10-Jun-08	0.2	U	D
2-40-DP-024	2-40-DP-24-61-W-0	61 - 65	10-Jun-08	1	U	D
2-40-DP-025	2-40-DP-25-10-W-0	10 - 14	03-Jul-08	0.2	U	D
2-40-DP-026	2-40-DP-26-10-W-0	10 - 14	02-Jul-08	0.2	U	D
2-40-DP-027	2-40-DP-27-10-W-0	10 - 14	05-Jun-08	0.2	U	D
2-40-DP-027	2-40-DP-27-41-W-0	41 - 45	05-Jun-08	0.2	U	D

Sample Location	Sample Name	Sample Interval (ft. bgs)	Sample Date	Concentration (µg/L)	Data Qualifier	Fraction
Thallium - 2004 Groundwater Screening Level = 0.47 µg/L						
2-40-DP-027	2-40-DP-27-61-W-0	61 - 65	02-Jul-08	1	U	D
2-40-DP-028	2-40-DP-28-10-W-0	10 - 14	06-Jun-08	0.2	U	D
2-40-DP-029	2-40-DP-29-10-W-0	10 - 14	03-Jun-08	0.2	U	D
2-40-DP-029	2-40-DP-29-41-W-0	41 - 45	04-Jun-08	0.2	U	D
2-40-DP-029	2-40-DP-29-61-W-0	61 - 65	04-Jun-08	0.5	U	D
2-40-DP-030	2-40-DP-30-10-W-0	10 - 14	16-Jun-08	0.2	U	D
2-40-DP-031	2-40-DP-31-10-W-0	10 - 14	08-Jul-08	0.2	U	D
2-40-DP-032	2-40-DP-32-10-W-0	10 - 14	28-May-08	0.2	U	D
2-40-DP-032	2-40-DP-32-41-W-0	41 - 45	28-May-08	0.2	U	D
2-40-DP-032	2-40-DP-32-61-W-0	61 - 65	28-May-08	2	U	D
2-40-DP-033	2-40-DP-33-10-W-0	10 - 14	02-Jun-08	0.2	U	D
2-40-DP-033	2-40-DP-33-41-W-0	41 - 45	02-Jun-08	0.2	U	D
2-40-DP-033	2-40-DP-33-61-W-0	61 - 65	03-Jun-08	1	U	D
2-40-DP-034	2-40-DP-34-10-W-0	10 - 14	07-Jul-08	0.2	U	D
2-40-DP-035	2-40-DP-35-10-W-0	10 - 14	30-May-08	0.2	U	D
2-40-DP-035	2-40-DP-35-41-W-0	41 - 45	30-May-08	0.2	U	D
2-40-DP-035	2-40-DP-35-61-W-0	61 - 65	02-Jun-08	2	U	D
2-40-DP-036	2-40-DP-36-10-W-0	10 - 14	01-Jul-08	0.2	U	D
2-40-DP-037	2-40-DP-37-10-W-0	10 - 14	22-May-08	0.2	U	D
2-40-DP-037	2-40-DP-37-41-W-0	41 - 45	23-May-08	2	U	D
2-40-DP-037	2-40-DP-37-61-W-0	61 - 65	23-May-08	2	U	D
2-40-DP-038	2-40-DP-38-10-W-0	10 - 14	22-May-08	0.2	U	D
2-40-DP-038	2-40-DP-38-41-W-0	41 - 45	22-May-08	2	U	D
2-40-DP-038	2-40-DP-38-61-W-0	61 - 65	22-May-08	2	U	D
2-40-DP-039	2-40-DP-39-10-W-0	10 - 14	20-May-08	0.2	U	D
2-40-DP-039	2-40-DP-39-41-W-0	41 - 45	21-May-08	2	U	D
2-40-DP-039	2-40-DP-39-61-W-0	61 - 65	21-May-08	2	U	D
2-40-DP-040	2-40-DP-40-14-W-0	10 - 14	16-May-08	0.2	U	D
2-40-DP-040	2-40-DP-40-41-W-0	41 - 45	20-May-08	2	U	D
2-40-DP-040	2-40-DP-40-61-W-0	61 - 65	20-May-08	2	U	D
2-40-DP-041	2-40-DP-41-10-W-0	10 - 14	14-May-08	0.2	U	D
2-40-DP-041	2-40-DP-41-41-W-0	41 - 45	15-May-08	1	U	D
2-40-DP-041	2-40-DP-41-61-W-0	61 - 65	15-May-08	1	U	D
2-40-DP-042	2-40-DP-42-10-W-0	10 - 14	13-May-08	0.2	U	D
2-40-DP-042	2-40-DP-42-41-W-0	41 - 45	13-May-08	1	U	D
2-40-DP-042	2-40-DP-42-61-W-0	61 - 65	13-May-08	2	U	D
2-40-DP-043	2-40-DP-43-10-W-0	10 - 14	12-May-08	0.2	U	D
2-40-DP-043	2-40-DP-43-41-W-0	41 - 45	12-May-08	1	U	D
2-40-DP-043	2-40-DP-43-61-W-0	61 - 65	12-May-08	2	U	D
2-40-DP-044	2-40-DP-44-41-W-0	41 - 45	17-Dec-08	2	U	D
2-40-DP-044	2-40-DP-44-61-W-0	61 - 65	17-Dec-08	2	U	D
2-40-DP-044	2-40-DP-44-W-10-0	10 - 14	16-Dec-08	0.2	U	D
2-40-DP-045	2-40-DP-45-10-W-0	10 - 14	27-May-08	0.2	U	D
2-40-DP-045	2-40-DP-45-41-W-0	41 - 45	27-May-08	2	U	D
2-40-DP-045	2-40-DP-45-61-W-0	61 - 65	27-May-08	2	U	D
2-40-DP-046	2-40-DP-46-10-W-0	10 - 14	09-Jun-08	0.2	U	D
2-40-DP-047	2-40-DP-47-10-W-0	10 - 14	25-Jun-08	0.2	U	D
2-40-DP-048	2-40-DP-48-10-W-0	10 - 14	01-Jul-08	0.2	U	D
2-40-DP-049	2-40-DP-49-10-W-0	10 - 14	27-Jun-08	0.2	U	D
2-40-DP-050	2-40-DP-50-10-W-0	10 - 14	18-Jun-08	0.2	U	D
2-40-DP-051	2-40-DP-51-10-W-0	10 - 14	03-Jun-08	0.2	U	D
2-40-DP-052	2-40-DP-52-10-W-0	10 - 14	02-Jul-08	0.2	U	D
2-40-DP-053	2-40-DP-53-10-W-0	10 - 14	09-Jun-08	0.2	U	D
2-40-DP-054	2-40-DP-54-10-W-0	10 - 14	06-Jun-08	0.2	U	D
2-40-DP-055	2-40-DP-55-12-W-0	12 - 16	07-Jul-08	0.2	U	D
2-40-DP-056	2-40-DP-56-10-W-0	10 - 14	04-Jun-08	0.2	U	D
2-40-DP-057	2-40-DP-57-10-W-0	10 - 14	05-Jun-08	0.2	U	D
2-40-DP-058	2-40-DP-58-10-W-0	10 - 14	10-Jun-08	0.2	U	D
2-40-DP-059	2-40-DP-59-10-W-0	10 - 14	18-Jun-08	0.2	U	D
2-40-DP-060	2-40-DP-60-10-W-0-X	10 - 14	18-Jun-08	0.2	U	D
2-40-DP-061	2-40-DP-61-10-W-0	10 - 14	11-Jun-08	0.2	U	D
2-40-DP-062	2-40-DP-62-12-W-0	12 - 16	17-Jun-08	0.2	U	D

Sample Location	Sample Name	Sample Interval (ft. bgs)	Sample Date	Concentration (µg/L)	Data Qualifier	Fraction
Thallium - 2004 Groundwater Screening Level = 0.47 µg/L						
2-40-DP-063	2-40-DP-63-11-W-0	11 - 15	17-Jun-08	0.2	U	D
2-40-DP-064	2-40-DP-64-10-W-0	10 - 14	05-Jun-08	0.2	U	D
2-40-DP-065	2-40-DP-65-10-W-0	10 - 14	09-Jun-08	0.2	U	D
2-40-DP-066	2-40-DP-66-10-W-0	10 - 14	16-Jun-08	0.2	U	D
2-40-DP-067	2-40-DP-67-10-W-0	10 - 14	19-Jun-08	0.2	U	D
2-40-DP-068	2-40-DP-68-10-W-0	10 - 14	19-Jun-08	0.2	U	D
2-40-DP-069	2-40-DP-69-10-W-0	10 - 14	28-May-08	0.5	U	D
2-40-DP-070	2-40-DP-70-10-W-0	10 - 14	28-May-08	0.5	U	D
2-40-DP-071	2-40-DP-71-10-W-0	10 - 14	23-Jun-08	0.2	U	D
2-40-DP-072	2-40-DP-72-10-W-0	10 - 14	24-Jun-08	0.2	U	D
2-40-DP-073	2-40-DP-73-10-W-0	10 - 14	25-Jun-08	0.2	U	D
2-40-DP-074	2-40-DP-74-10-W-0	10 - 14	02-Jul-08	0.2	U	D
2-40-DP-075	2-40-DP-75-10-W-0	10 - 14	01-Jul-08	0.2	U	D
2-40-DP-076	2-40-DP-76-10-W-0	10 - 14	05-Jun-08	0.2	U	D
2-40-DP-077	2-40-DP-77-10-W-0	10 - 14	02-Jun-08	0.5	U	D
2-40-DP-078	2-40-DP-78-10-W-0	10 - 14	28-May-08	0.2	U	D
2-40-DP-079	2-40-DP-79-10-W-0	10 - 14	24-Jun-08	0.2	U	D
2-40-DP-080	2-40-DP-80-10-W-0	10 - 14	09-Jun-08	0.2	U	D
2-40-DP-081	2-40-DP-81-10-W-0	10 - 14	06-Jun-08	0.2	U	D
2-40-DP-082	2-40-DP-82-10-W-0	10 - 14	13-Jun-08	0.2	U	D
2-40-DP-083	2-40-DP-83-10-W-0	10 - 14	03-Jun-08	0.2	U	D
2-40-DP-084	2-40-DP-84-10-W-0	10 - 14	30-May-08	0.2	U	D
2-40-DP-085	2-40-DP-85-10-W-0	10 - 14	02-Jul-08	0.2	U	D
2-40-DP-086	2-40-DP-86-10-W-0	10 - 14	13-Jun-08	0.2	U	D
2-40-DP-087	2-40-DP-87-10-W-0	10 - 14	13-Jun-08	0.2	U	D
2-40-DP-088	2-40-DP-88-10-W-0	10 - 14	13-Jun-08	0.2	U	D
2-40-DP-089	2-40-DP-89-10-W-0	10 - 14	13-Jun-08	0.2	U	D
2-40-DP-090	2-40-DP-90-10-W-0	10 - 14	06-Jun-08	0.2	U	D
2-40-DP-091	2-40-DP-91-10-W-0	10 - 14	04-Jun-08	0.2	U	D
2-40-DP-092	2-40-DP-92-10-W-0	10 - 14	03-Jun-08	0.2	U	D
2-40-DP-093	2-40-DP-93-10-W-0	10 - 14	08-Jul-08	0.2	U	D
2-40-DP-094	2-40-DP-94-10-W-0	10 - 14	30-Jun-08	0.2	U	D
2-40-DP-095	2-40-DP-95-10-W-0	10 - 14	09-Jun-08	0.2	U	D
2-40-DP-096	2-40-DP-96-10-W-0	10 - 14	23-Jun-08	0.2	U	D
2-40-DP-097	2-40-DP-97-10-W-0	10 - 14	07-Jul-08	0.2	U	D
2-40-DP-098	2-40-DP-98-10-W-0	10 - 14	12-Jun-08	0.2	U	D
2-40-DP-099	2-40-DP-99-10-W-0	10 - 14	12-Jun-08	0.2	U	D
PL2-321A	2-40-PL2-321A-W-08-0	8 - 18	21-Jul-08	0.2	U	D
PL2-321A	2-40-PL2-321A-W-08-0	8 - 18	21-Jul-08	0.2	U	T
PL2-401A	2-40-PL2-401A-W-08-0	8 - 18	24-Jul-08	0.2	U	D
PL2-401A	2-40-PL2-401A-W-08-0	8 - 18	24-Jul-08	0.2	U	T
PL2-410A	2-40-PL2-410A-W-08-0	8 - 18	21-Jul-08	0.2	U	D
PL2-410A	2-40-PL2-410A-W-08-0	8 - 18	21-Jul-08	0.2	U	T
PL2-410A	2-40-PL2-410A-W-08-1	8 - 18	21-Jul-08	0.2	U	D
PL2-410A	2-40-PL2-410A-W-08-1	8 - 18	21-Jul-08	0.2	U	T
PL2-420A	2-40-PL2-420A-W-08-0	8 - 18	23-Jul-08	0.2	U	D
PL2-420A	2-40-PL2-420A-W-08-0	8 - 18	23-Jul-08	0.2	U	T
PL2-420A	2-40-PL2-420A-W-08-1	8 - 18	23-Jul-08	0.2	U	D
PL2-420A	2-40-PL2-420A-W-08-1	8 - 18	23-Jul-08	0.2	U	T
PL2-420B	2-40-PL2-420B-W-35-0	35 - 45	23-Oct-08	0.2	U	D
PL2-420B	2-40-PL2-420B-W-35-0	35 - 45	23-Oct-08	0.2	U	T
PL2-420B	2-40-PL2-420B-W-35-1	35 - 45	23-Oct-08	0.2	U	D
PL2-420B	2-40-PL2-420B-W-35-1	35 - 45	23-Oct-08	0.2	U	T
PL2-420C	2-40-PL2-420C-W-80-0	75.5 - 80.5	07-Aug-08	2	U	D
PL2-420C	2-40-PL2-420C-W-80-0	75.5 - 80.5	07-Aug-08	2	U	T
PL2-420C	2-40-PL2-420C-W-80-1	75.5 - 80.5	07-Aug-08	2	U	D
PL2-420C	2-40-PL2-420C-W-80-1	75.5 - 80.5	07-Aug-08	2	U	T
PL2-425A	2-40-PL2-425A-W-08-0	8 - 18	23-Jul-08	0.2	U	D
PL2-425A	2-40-PL2-425A-W-08-0	8 - 18	23-Jul-08	0.2	U	T
PL2-425B	2-40-PL2-425B-W-40-0	40 - 45	06-Aug-08	0.5	U	D
PL2-425B	2-40-PL2-425B-W-40-0	40 - 45	06-Aug-08	0.5	U	T
PL2-425C	2-40-PL2-425C-W-80-0	77 - 82	06-Aug-08	2	U	D

Sample Location	Sample Name	Sample Interval (ft. bgs)	Sample Date	Concentration (µg/L)	Data Qualifier	Fraction
Thallium - 2004 Groundwater Screening Level = 0.47 µg/L						
PL2-425C	2-40-PL2-425C-W-80-0	77 - 82	06-Aug-08	2	U	T
PL2-430A	2-40-PL2-430A-W-08-0	8 - 18	22-Jul-08	0.2	U	D
PL2-430A	2-40-PL2-430A-W-08-0	8 - 18	22-Jul-08	0.2	U	T
PL2-430A	2-40-PL2-430A-W-08-1	8 - 18	22-Jul-08	0.2	U	D
PL2-430A	2-40-PL2-430A-W-08-1	8 - 18	22-Jul-08	0.2	U	T
PL2-435A	2-40-PL2-435A-W-08-0	8 - 18	21-Jul-08	0.2	U	D
PL2-435A	2-40-PL2-435A-W-08-0	8 - 18	21-Jul-08	0.2	U	T
PL2-435A	2-40-PL2-435A-W-08-1	8 - 18	21-Jul-08	0.2	U	D
PL2-435A	2-40-PL2-435A-W-08-1	8 - 18	21-Jul-08	0.2	U	T
PL2-435B	2-40-PL2-435B-W-40-0	40 - 45	07-Aug-08	0.2	U	D
PL2-435B	2-40-PL2-435B-W-40-0	40 - 45	07-Aug-08	0.2	U	T
PL2-435B	2-40-PL2-435B-W-40-1	40 - 45	07-Aug-08	0.2	U	D
PL2-435B	2-40-PL2-435B-W-40-1	40 - 45	07-Aug-08	0.2	U	T
PL2-435C	2-40-PL2-435C-W-80-0	79 - 84	12-Aug-08	1	U	D
PL2-435C	2-40-PL2-435C-W-80-0	79 - 84	12-Aug-08	1	U	T
PL2-440A	2-40-PL2-440A-W-08-0	8 - 18	24-Jul-08	1	U	D
PL2-440A	2-40-PL2-440A-W-08-0	8 - 18	24-Jul-08	1	U	T
PL2-440A	2-40-PL2-440A-W-08-1	8 - 18	24-Jul-08	1	U	D
PL2-440A	2-40-PL2-440A-W-08-1	8 - 18	24-Jul-08	1	U	T
PL2-440B	2-40-PL2-440B-W-40-0	40.5 - 45.5	12-Aug-08	0.2	U	D
PL2-440B	2-40-PL2-440B-W-40-0	40.5 - 45.5	12-Aug-08	0.2	U	T
PL2-440B	2-40-PL2-440B-W-40-1	40.5 - 45.5	12-Aug-08	0.2	U	D
PL2-440B	2-40-PL2-440B-W-40-1	40.5 - 45.5	12-Aug-08	0.2	U	T
PL2-440C	2-40-PL2-440C-W-80-0	80 - 85	12-Aug-08	1	U	D
PL2-440C	2-40-PL2-440C-W-80-0	80 - 85	12-Aug-08	1	U	T
PL2-441A	2-40-PL2-441A-W-08-0	8 - 18	21-Jul-08	0.2	U	D
PL2-441A	2-40-PL2-441A-W-08-0	8 - 18	21-Jul-08	0.2	U	T
PL2-441BR	2-40-PL2-441B-W-35-0	35 - 45	23-Oct-08	0.2	U	D
PL2-441BR	2-40-PL2-441B-W-35-0	35 - 45	23-Oct-08	0.2	U	T
PL2-441BR	2-40-PL2-441B-W-35-1	35 - 45	23-Oct-08	0.2	U	D
PL2-441BR	2-40-PL2-441B-W-35-1	35 - 45	23-Oct-08	0.2	U	T
PL2-441C	2-40-PL2-441C-W-80-0	77 - 82	11-Aug-08	2	U	D
PL2-441C	2-40-PL2-441C-W-80-0	77 - 82	11-Aug-08	2	U	T
PL2-442A	2-40-PL2-442A-W-08-0	8 - 18	23-Jul-08	0.2	U	D
PL2-442A	2-40-PL2-442A-W-08-0	8 - 18	23-Jul-08	0.2	U	T
PL2-442A	2-40-PL2-442A-W-08-1	8 - 18	23-Jul-08	0.2	U	D
PL2-442A	2-40-PL2-442A-W-08-1	8 - 18	23-Jul-08	0.2	U	T
PL2-442B	2-40-PL2-442B-W-35-0	35 - 45	23-Oct-08	0.2	U	D
PL2-442B	2-40-PL2-442B-W-35-0	35 - 45	23-Oct-08	0.2	U	T
PL2-442B	2-40-PL2-442B-W-35-1	35 - 45	23-Oct-08	0.2	U	D
PL2-442B	2-40-PL2-442B-W-35-1	35 - 45	23-Oct-08	0.2	U	T
PL2-442C	2-40-PL2-442C-W-80-0	70.5 - 80.5	06-Aug-08	2	U	D
PL2-442C	2-40-PL2-442C-W-80-0	70.5 - 80.5	06-Aug-08	2	U	T
PL2-443A	2-40-PL2-443A-W-08-0	8 - 23	22-Jul-08	0.2	U	D
PL2-443A	2-40-PL2-443A-W-08-0	8 - 23	22-Jul-08	0.2	U	T
PL2-443A	2-40-PL2-443A-W-08-1	8 - 23	22-Jul-08	0.2	U	D
PL2-443A	2-40-PL2-443A-W-08-1	8 - 23	22-Jul-08	0.2	U	T
PL2-443B	2-40-PL2-443B-W-35-0	35 - 45	23-Oct-08	1	U	D
PL2-443B	2-40-PL2-443B-W-35-0	35 - 45	23-Oct-08	1	U	T
PL2-443C	2-40-PL2-443C-W-80-0	70 - 75	07-Aug-08	2	U	D
PL2-443C	2-40-PL2-443C-W-80-0	70 - 75	07-Aug-08	2	U	T
PL2-444A	2-40-PL2-444A-W-10-0	10 - 25	23-Jul-08	0.2	U	D
PL2-444A	2-40-PL2-444A-W-10-0	10 - 25	23-Jul-08	0.2	U	T
PL2-444A	2-40-PL2-444A-W-10-1	10 - 25	23-Jul-08	0.2	U	D
PL2-444A	2-40-PL2-444A-W-10-1	10 - 25	23-Jul-08	0.2	U	T
PL2-445A	2-40-PL2-445A-W-10-0	10 - 25	24-Jul-08	0.2	U	D
PL2-445A	2-40-PL2-445A-W-10-0	10 - 25	24-Jul-08	0.2	U	T
PL2-445A	2-40-PL2-445A-W-10-1	10 - 25	24-Jul-08	0.2	U	D
PL2-445A	2-40-PL2-445A-W-10-1	10 - 25	24-Jul-08	0.2	U	T
PL2-446A	2-40-PL2-446A-W-08-0	8 - 18	22-Jul-08	0.2	U	D
PL2-446A	2-40-PL2-446A-W-08-0	8 - 18	22-Jul-08	0.2	U	T
PL2-446A	2-40-PL2-446A-W-08-1	8 - 18	22-Jul-08	0.2	U	D

Sample Location	Sample Name	Sample Interval (ft. bgs)	Sample Date	Concentration (µg/L)	Data Qualifier	Fraction
Thallium - 2004 Groundwater Screening Level = 0.47 µg/L						
PL2-446A	2-40-PL2-446A-W-08-1	8 - 18	22-Jul-08	0.2	U	T
PL2-447A	2-40-PL2-447A-W-08-0	8 - 18	22-Jul-08	0.2	U	D
PL2-447A	2-40-PL2-447A-W-08-0	8 - 18	22-Jul-08	0.2	U	T
PL2-447A	2-40-PL2-447A-W-08-1	8 - 18	22-Jul-08	0.2	U	D
PL2-447A	2-40-PL2-447A-W-08-1	8 - 18	22-Jul-08	0.2	U	T
PL2-608A	2-40-PL2-608A-W-06-0	6 - 21	11-Aug-08	0.2	U	D
PL2-608A	2-40-PL2-608A-W-06-0	6 - 21	11-Aug-08	0.2	U	T
PL2-608A	2-40-PL2-608A-W-06-1	6 - 21	11-Aug-08	0.2	U	D
PL2-608A	2-40-PL2-608A-W-06-1	6 - 21	11-Aug-08	0.2	U	T
PL2-608B	2-40-PL2-608B-W-40-0	40.5 - 45.5	11-Aug-08	0.2	U	D
PL2-608B	2-40-PL2-608B-W-40-0	40.5 - 45.5	11-Aug-08	0.2	U	T
PL2-608C	2-40-PL2-608C-W-80-0	79 - 84	11-Aug-08	2	U	D
PL2-608C	2-40-PL2-608C-W-80-0	79 - 84	11-Aug-08	2	U	T
PL2-BF03A	2-40-PL2-BF03A-W-08-0	8 - 18	24-Jul-08	0.2	U	D
PL2-BF03A	2-40-PL2-BF03A-W-08-0	8 - 18	24-Jul-08	0.2	U	T
PL2-BF03A	2-40-PL2-BF03A-W-08-1	8 - 18	24-Jul-08	0.2	U	D
PL2-BF03A	2-40-PL2-BF03A-W-08-1	8 - 18	24-Jul-08	0.2	U	T

This page intentionally left blank

Sample Location	Sample Name	Sample Interval (ft. bgs)	Sample Date	Concentration (µg/L)	Data Qualifier	Fraction
Zinc - 2004 Groundwater Screening Level = 81 µg/L						
2-40-DP-001	2-40-DP-01-10-W-0	10 - 14	25-Jun-08	10	U	D
2-40-DP-001	2-40-DP-01-41-W-0	41 - 45	25-Jun-08	10	U	D
2-40-DP-001	2-40-DP-01-61-W-0	61 - 65	26-Jun-08	10	U	D
2-40-DP-002	2-40-DP-02-10-W-0	10 - 14	26-Jun-08	10	U	D
2-40-DP-002	2-40-DP-02-41-W-0	41 - 45	26-Jun-08	10	U	D
2-40-DP-002	2-40-DP-02-61-W-0	61 - 65	26-Jun-08	10	U	D
2-40-DP-003	2-40-DP-03-10-W-0	10 - 14	25-Jun-08	10	U	D
2-40-DP-003	2-40-DP-03-41-W-0	41 - 45	26-Jun-08	10	U	D
2-40-DP-003	2-40-DP-03-61-W-0	61 - 65	27-Jun-08	10	U	D
2-40-DP-004	2-40-DP-04-12-W-0	12 - 16	17-Jun-08	10	U	D
2-40-DP-004	2-40-DP-04-41-W-0	41 - 45	17-Jun-08	10		D
2-40-DP-004	2-40-DP-04-61-W-0	61 - 65	17-Jun-08	10	U	D
2-40-DP-005	2-40-DP-05-12-W-0	12 - 16	18-Jun-08	10	U	D
2-40-DP-005	2-40-DP-05-41-W-0	41 - 45	18-Jun-08	10	U	D
2-40-DP-005	2-40-DP-05-61-W-0	61 - 65	18-Jun-08	10	U	D
2-40-DP-006	2-40-DP-06-18-W-0	14 - 18	16-Jun-08	10	U	D
2-40-DP-007	2-40-DP-07-10-W-0	10 - 14	03-Jul-08	10	U	D
2-40-DP-008	2-40-DP-08-12-W-0	12 - 16	03-Jul-08	10	U	D
2-40-DP-009	2-40-DP-09-10-W-0	10 - 14	08-Jul-08	10	U	D
2-40-DP-100	2-40-DP-100-10-W-0	10 - 14	06-Jun-08	10	U	D
2-40-DP-010	2-40-DP-10-10-W-0	10 - 14	23-Jun-08	10	U	D
2-40-DP-101	2-40-DP-101-10-W-0	10 - 14	04-Jun-08	10	U	D
2-40-DP-102	2-40-DP-102-10-W-0	10 - 14	30-May-08	10	U	D
2-40-DP-103	2-40-DP-103-10-W-0	10 - 14	03-Jul-08	10	U	D
2-40-DP-104	2-40-DP-104-10-W-0	10 - 14	07-Jul-08	10	U	D
2-40-DP-010	2-40-DP-10-41-W-0	41 - 45	23-Jun-08	20		D
2-40-DP-105	2-40-DP-105-10-W-0	10 - 14	11-Jun-08	10	U	D
2-40-DP-010	2-40-DP-10-61-W-0	61 - 65	24-Jun-08	10	U	D
2-40-DP-011	2-40-DP-11-10-W-0	10 - 14	24-Jun-08	10	U	D
2-40-DP-011	2-40-DP-11-41-W-0	41 - 45	25-Jun-08	10	U	D
2-40-DP-011	2-40-DP-11-61-W-0	61 - 65	25-Jun-08	10	U	D
2-40-DP-012	2-40-DP-12-10-W-0	10 - 14	20-Jun-08	10	U	D
2-40-DP-012	2-40-DP-12-41-W-0	41 - 45	27-Jun-08	10	U	D
2-40-DP-012	2-40-DP-12-61-W-0	61 - 65	27-Jun-08	10	U	D
2-40-DP-013	2-40-DP-13-14-W-0	14 - 18	03-Jul-08	10	U	D
2-40-DP-014	2-40-DP-14-10-W-0	10 - 14	10-Jun-08	20	U	D
2-40-DP-014	2-40-DP-14-41-W-0	41 - 45	11-Jun-08	30		D
2-40-DP-014	2-40-DP-14-61-W-0	61 - 65	11-Jun-08	10	U	D
2-40-DP-015	2-40-DP-15-10-W-0	10 - 14	11-Jun-08	10	U	D
2-40-DP-015	2-40-DP-15-41-W-0	41 - 45	12-Jun-08	20		D
2-40-DP-015	2-40-DP-15-61-W-0	61 - 65	12-Jun-08	20	U	D
2-40-DP-016	2-40-DP-16-10-W-0	10 - 14	13-Jun-08	10	U	D
2-40-DP-017	2-40-DP-17-10-W-0	10 - 14	12-Jun-08	10	U	D
2-40-DP-018	2-40-DP-18-10-W-0	10 - 14	06-Jun-08	10	U	D
2-40-DP-019	2-40-DP-19-10-W-0	10 - 14	19-May-08	10	U	D
2-40-DP-020	2-40-DP-20-12-W-0	12 - 16	03-Jul-08	10	U	D
2-40-DP-021	2-40-DP-21-12-W-0	12 - 16	20-Jun-08	20	U	D
2-40-DP-021	2-40-DP-21-41-W-0	41 - 45	27-Jun-08	10	U	D
2-40-DP-021	2-40-DP-21-61-W-0	61 - 65	30-Jun-08	10	U	D
2-40-DP-022	2-40-DP-22-12-W-0	12 - 16	19-Jun-08	10	U	D
2-40-DP-022	2-40-DP-22-41-W-0	41 - 45	19-Jun-08	20		D
2-40-DP-022	2-40-DP-22-61-W-0	61 - 65	20-Jun-08	10	U	D
2-40-DP-023	2-40-DP-23-10-W-0	10 - 14	30-Jun-08	10	U	D
2-40-DP-023	2-40-DP-23-41-W-0	41 - 45	30-Jun-08	10	U	D
2-40-DP-023	2-40-DP-23-61-W-0	61 - 65	30-Jun-08	20	U	D
2-40-DP-024	2-40-DP-24-10-W-0	10 - 14	10-Jun-08	10	U	D
2-40-DP-024	2-40-DP-24-41-W-0	41 - 45	10-Jun-08	20		D
2-40-DP-024	2-40-DP-24-61-W-0	61 - 65	10-Jun-08	10	U	D
2-40-DP-025	2-40-DP-25-10-W-0	10 - 14	03-Jul-08	10	U	D
2-40-DP-026	2-40-DP-26-10-W-0	10 - 14	02-Jul-08	10	U	D
2-40-DP-027	2-40-DP-27-10-W-0	10 - 14	05-Jun-08	10	U	D
2-40-DP-027	2-40-DP-27-41-W-0	41 - 45	05-Jun-08	50		D

Sample Location	Sample Name	Sample Interval (ft. bgs)	Sample Date	Concentration (µg/L)	Data Qualifier	Fraction
Zinc - 2004 Groundwater Screening Level = 81 µg/L						
2-40-DP-027	2-40-DP-27-61-W-0	61 - 65	02-Jul-08	10	U	D
2-40-DP-028	2-40-DP-28-10-W-0	10 - 14	06-Jun-08	10	U	D
2-40-DP-029	2-40-DP-29-10-W-0	10 - 14	03-Jun-08	10	U	D
2-40-DP-029	2-40-DP-29-41-W-0	41 - 45	04-Jun-08	10	U	D
2-40-DP-029	2-40-DP-29-61-W-0	61 - 65	04-Jun-08	10		D
2-40-DP-030	2-40-DP-30-10-W-0	10 - 14	16-Jun-08	10	U	D
2-40-DP-031	2-40-DP-31-10-W-0	10 - 14	08-Jul-08	10	U	D
2-40-DP-032	2-40-DP-32-10-W-0	10 - 14	28-May-08	10	U	D
2-40-DP-032	2-40-DP-32-41-W-0	41 - 45	28-May-08	70		D
2-40-DP-032	2-40-DP-32-61-W-0	61 - 65	28-May-08	70		D
2-40-DP-033	2-40-DP-33-10-W-0	10 - 14	02-Jun-08	10	U	D
2-40-DP-033	2-40-DP-33-41-W-0	41 - 45	02-Jun-08	10		D
2-40-DP-033	2-40-DP-33-61-W-0	61 - 65	03-Jun-08	40		D
2-40-DP-034	2-40-DP-34-10-W-0	10 - 14	07-Jul-08	10	U	D
2-40-DP-035	2-40-DP-35-10-W-0	10 - 14	30-May-08	10	U	D
2-40-DP-035	2-40-DP-35-41-W-0	41 - 45	30-May-08	70		D
2-40-DP-035	2-40-DP-35-61-W-0	61 - 65	02-Jun-08	50	U	D
2-40-DP-036	2-40-DP-36-10-W-0	10 - 14	01-Jul-08	10	U	D
2-40-DP-037	2-40-DP-37-10-W-0	10 - 14	22-May-08	10	U	D
2-40-DP-037	2-40-DP-37-41-W-0	41 - 45	23-May-08	50		D
2-40-DP-037	2-40-DP-37-61-W-0	61 - 65	23-May-08	40		D
2-40-DP-038	2-40-DP-38-10-W-0	10 - 14	22-May-08	10	U	D
2-40-DP-038	2-40-DP-38-41-W-0	41 - 45	22-May-08	170		D
2-40-DP-038	2-40-DP-38-61-W-0	61 - 65	22-May-08	50		D
2-40-DP-039	2-40-DP-39-10-W-0	10 - 14	20-May-08	10	U	D
2-40-DP-039	2-40-DP-39-41-W-0	41 - 45	21-May-08	50	U	D
2-40-DP-039	2-40-DP-39-61-W-0	61 - 65	21-May-08	50	U	D
2-40-DP-040	2-40-DP-40-14-W-0	10 - 14	16-May-08	10	U	D
2-40-DP-040	2-40-DP-40-41-W-0	41 - 45	20-May-08	130		D
2-40-DP-040	2-40-DP-40-61-W-0	61 - 65	20-May-08	110		D
2-40-DP-041	2-40-DP-41-10-W-0	10 - 14	14-May-08	10	U	D
2-40-DP-041	2-40-DP-41-41-W-0	41 - 45	15-May-08	170		D
2-40-DP-041	2-40-DP-41-61-W-0	61 - 65	15-May-08	160		D
2-40-DP-042	2-40-DP-42-10-W-0	10 - 14	13-May-08	20	U	D
2-40-DP-042	2-40-DP-42-41-W-0	41 - 45	13-May-08	190		D
2-40-DP-042	2-40-DP-42-61-W-0	61 - 65	13-May-08	100		D
2-40-DP-043	2-40-DP-43-10-W-0	10 - 14	12-May-08	10	U	D
2-40-DP-043	2-40-DP-43-41-W-0	41 - 45	12-May-08	80		D
2-40-DP-043	2-40-DP-43-61-W-0	61 - 65	12-May-08	50	U	D
2-40-DP-044	2-40-DP-44-41-W-0	41 - 45	17-Dec-08	20	U	D
2-40-DP-044	2-40-DP-44-61-W-0	61 - 65	17-Dec-08	20	U	D
2-40-DP-044	2-40-DP-44-W-10-0	10 - 14	16-Dec-08	10	U	D
2-40-DP-045	2-40-DP-45-10-W-0	10 - 14	27-May-08	10	U	D
2-40-DP-045	2-40-DP-45-41-W-0	41 - 45	27-May-08	50		D
2-40-DP-045	2-40-DP-45-61-W-0	61 - 65	27-May-08	130		D
2-40-DP-046	2-40-DP-46-10-W-0	10 - 14	09-Jun-08	20	U	D
2-40-DP-047	2-40-DP-47-10-W-0	10 - 14	25-Jun-08	10	U	D
2-40-DP-048	2-40-DP-48-10-W-0	10 - 14	01-Jul-08	10	U	D
2-40-DP-049	2-40-DP-49-10-W-0	10 - 14	27-Jun-08	10	U	D
2-40-DP-050	2-40-DP-50-10-W-0	10 - 14	18-Jun-08	10	U	D
2-40-DP-051	2-40-DP-51-10-W-0	10 - 14	03-Jun-08	10	U	D
2-40-DP-052	2-40-DP-52-10-W-0	10 - 14	02-Jul-08	10	U	D
2-40-DP-053	2-40-DP-53-10-W-0	10 - 14	09-Jun-08	10	U	D
2-40-DP-054	2-40-DP-54-10-W-0	10 - 14	06-Jun-08	10	U	D
2-40-DP-055	2-40-DP-55-12-W-0	12 - 16	07-Jul-08	10	U	D
2-40-DP-056	2-40-DP-56-10-W-0	10 - 14	04-Jun-08	10	U	D
2-40-DP-057	2-40-DP-57-10-W-0	10 - 14	05-Jun-08	10	U	D
2-40-DP-058	2-40-DP-58-10-W-0	10 - 14	10-Jun-08	10	U	D
2-40-DP-059	2-40-DP-59-10-W-0	10 - 14	18-Jun-08	10	U	D
2-40-DP-060	2-40-DP-60-10-W-0-X	10 - 14	18-Jun-08	20		D
2-40-DP-061	2-40-DP-61-10-W-0	10 - 14	11-Jun-08	10	U	D
2-40-DP-062	2-40-DP-62-12-W-0	12 - 16	17-Jun-08	10	U	D

Sample Location	Sample Name	Sample Interval (ft. bgs)	Sample Date	Concentration (µg/L)	Data Qualifier	Fraction
Zinc - 2004 Groundwater Screening Level = 81 µg/L						
2-40-DP-063	2-40-DP-63-11-W-0	11 - 15	17-Jun-08	10	U	D
2-40-DP-064	2-40-DP-64-10-W-0	10 - 14	05-Jun-08	10	U	D
2-40-DP-065	2-40-DP-65-10-W-0	10 - 14	09-Jun-08	20	U	D
2-40-DP-066	2-40-DP-66-10-W-0	10 - 14	16-Jun-08	10	U	D
2-40-DP-067	2-40-DP-67-10-W-0	10 - 14	19-Jun-08	20	U	D
2-40-DP-068	2-40-DP-68-10-W-0	10 - 14	19-Jun-08	10	U	D
2-40-DP-069	2-40-DP-69-10-W-0	10 - 14	28-May-08	10	U	D
2-40-DP-070	2-40-DP-70-10-W-0	10 - 14	28-May-08	10	U	D
2-40-DP-071	2-40-DP-71-10-W-0	10 - 14	23-Jun-08	10	U	D
2-40-DP-072	2-40-DP-72-10-W-0	10 - 14	24-Jun-08	10	U	D
2-40-DP-073	2-40-DP-73-10-W-0	10 - 14	25-Jun-08	10	U	D
2-40-DP-074	2-40-DP-74-10-W-0	10 - 14	02-Jul-08	10	U	D
2-40-DP-075	2-40-DP-75-10-W-0	10 - 14	01-Jul-08	10	U	D
2-40-DP-076	2-40-DP-76-10-W-0	10 - 14	05-Jun-08	10	U	D
2-40-DP-077	2-40-DP-77-10-W-0	10 - 14	02-Jun-08	10	U	D
2-40-DP-078	2-40-DP-78-10-W-0	10 - 14	28-May-08	10	U	D
2-40-DP-079	2-40-DP-79-10-W-0	10 - 14	24-Jun-08	10	U	D
2-40-DP-080	2-40-DP-80-10-W-0	10 - 14	09-Jun-08	10	U	D
2-40-DP-081	2-40-DP-81-10-W-0	10 - 14	06-Jun-08	10	U	D
2-40-DP-082	2-40-DP-82-10-W-0	10 - 14	13-Jun-08	10	U	D
2-40-DP-083	2-40-DP-83-10-W-0	10 - 14	03-Jun-08	20	U	D
2-40-DP-084	2-40-DP-84-10-W-0	10 - 14	30-May-08	10	U	D
2-40-DP-085	2-40-DP-85-10-W-0	10 - 14	02-Jul-08	10	U	D
2-40-DP-086	2-40-DP-86-10-W-0	10 - 14	13-Jun-08	10	U	D
2-40-DP-087	2-40-DP-87-10-W-0	10 - 14	13-Jun-08	10	U	D
2-40-DP-088	2-40-DP-88-10-W-0	10 - 14	13-Jun-08	10	U	D
2-40-DP-089	2-40-DP-89-10-W-0	10 - 14	13-Jun-08	10	U	D
2-40-DP-090	2-40-DP-90-10-W-0	10 - 14	06-Jun-08	10	U	D
2-40-DP-091	2-40-DP-91-10-W-0	10 - 14	04-Jun-08	10	U	D
2-40-DP-092	2-40-DP-92-10-W-0	10 - 14	03-Jun-08	20	U	D
2-40-DP-093	2-40-DP-93-10-W-0	10 - 14	08-Jul-08	10	U	D
2-40-DP-094	2-40-DP-94-10-W-0	10 - 14	30-Jun-08	10	U	D
2-40-DP-095	2-40-DP-95-10-W-0	10 - 14	09-Jun-08	20	U	D
2-40-DP-096	2-40-DP-96-10-W-0	10 - 14	23-Jun-08	10	U	D
2-40-DP-097	2-40-DP-97-10-W-0	10 - 14	07-Jul-08	10	U	D
2-40-DP-098	2-40-DP-98-10-W-0	10 - 14	12-Jun-08	10	U	D
2-40-DP-099	2-40-DP-99-10-W-0	10 - 14	12-Jun-08	10	U	D
PL2-321A	2-40-PL2-321A-W-08-0	8 - 18	21-Jul-08	10	U	D
PL2-321A	2-40-PL2-321A-W-08-0	8 - 18	21-Jul-08	10	U	T
PL2-401A	2-40-PL2-401A-W-08-0	8 - 18	24-Jul-08	10	U	D
PL2-401A	2-40-PL2-401A-W-08-0	8 - 18	24-Jul-08	10	U	T
PL2-410A	2-40-PL2-410A-W-08-0	8 - 18	21-Jul-08	10	U	D
PL2-410A	2-40-PL2-410A-W-08-0	8 - 18	21-Jul-08	10	U	T
PL2-410A	2-40-PL2-410A-W-08-1	8 - 18	21-Jul-08	10	U	D
PL2-410A	2-40-PL2-410A-W-08-1	8 - 18	21-Jul-08	10	U	T
PL2-420A	2-40-PL2-420A-W-08-0	8 - 18	23-Jul-08	10	U	D
PL2-420A	2-40-PL2-420A-W-08-0	8 - 18	23-Jul-08	10	U	T
PL2-420A	2-40-PL2-420A-W-08-1	8 - 18	23-Jul-08	10	U	D
PL2-420A	2-40-PL2-420A-W-08-1	8 - 18	23-Jul-08	10	U	T
PL2-420B	2-40-PL2-420B-W-35-0	35 - 45	23-Oct-08	10	U	D
PL2-420B	2-40-PL2-420B-W-35-0	35 - 45	23-Oct-08	10	U	T
PL2-420B	2-40-PL2-420B-W-35-1	35 - 45	23-Oct-08	10	U	D
PL2-420B	2-40-PL2-420B-W-35-1	35 - 45	23-Oct-08	10	U	T
PL2-420C	2-40-PL2-420C-W-80-0	75.5 - 80.5	07-Aug-08	50	U	D
PL2-420C	2-40-PL2-420C-W-80-0	75.5 - 80.5	07-Aug-08	50		T
PL2-420C	2-40-PL2-420C-W-80-1	75.5 - 80.5	07-Aug-08	50	U	D
PL2-420C	2-40-PL2-420C-W-80-1	75.5 - 80.5	07-Aug-08	60		T
PL2-425A	2-40-PL2-425A-W-08-0	8 - 18	23-Jul-08	10	U	D
PL2-425A	2-40-PL2-425A-W-08-0	8 - 18	23-Jul-08	10	U	T
PL2-425B	2-40-PL2-425B-W-40-0	40 - 45	06-Aug-08	20		D
PL2-425B	2-40-PL2-425B-W-40-0	40 - 45	06-Aug-08	30		T
PL2-425C	2-40-PL2-425C-W-80-0	77 - 82	06-Aug-08	50	U	D

Sample Location	Sample Name	Sample Interval (ft. bgs)	Sample Date	Concentration (µg/L)	Data Qualifier	Fraction
Zinc - 2004 Groundwater Screening Level = 81 µg/L						
PL2-425C	2-40-PL2-425C-W-80-0	77 - 82	06-Aug-08	50	U	T
PL2-430A	2-40-PL2-430A-W-08-0	8 - 18	22-Jul-08	10	U	D
PL2-430A	2-40-PL2-430A-W-08-0	8 - 18	22-Jul-08	50		T
PL2-430A	2-40-PL2-430A-W-08-1	8 - 18	22-Jul-08	10	U	D
PL2-430A	2-40-PL2-430A-W-08-1	8 - 18	22-Jul-08	10	U	T
PL2-435A	2-40-PL2-435A-W-08-0	8 - 18	21-Jul-08	10	U	D
PL2-435A	2-40-PL2-435A-W-08-0	8 - 18	21-Jul-08	10	U	T
PL2-435A	2-40-PL2-435A-W-08-1	8 - 18	21-Jul-08	10	U	D
PL2-435A	2-40-PL2-435A-W-08-1	8 - 18	21-Jul-08	10	U	T
PL2-435B	2-40-PL2-435B-W-40-0	40 - 45	07-Aug-08	30		D
PL2-435B	2-40-PL2-435B-W-40-0	40 - 45	07-Aug-08	50		T
PL2-435B	2-40-PL2-435B-W-40-1	40 - 45	07-Aug-08	30		D
PL2-435B	2-40-PL2-435B-W-40-1	40 - 45	07-Aug-08	50		T
PL2-435C	2-40-PL2-435C-W-80-0	79 - 84	12-Aug-08	650		D
PL2-435C	2-40-PL2-435C-W-80-0	79 - 84	12-Aug-08	820		T
PL2-440A	2-40-PL2-440A-W-08-0	8 - 18	24-Jul-08	2480		D
PL2-440A	2-40-PL2-440A-W-08-0	8 - 18	24-Jul-08	2490		T
PL2-440A	2-40-PL2-440A-W-08-1	8 - 18	24-Jul-08	2510		D
PL2-440A	2-40-PL2-440A-W-08-1	8 - 18	24-Jul-08	2490		T
PL2-440B	2-40-PL2-440B-W-40-0	40.5 - 45.5	12-Aug-08	20		D
PL2-440B	2-40-PL2-440B-W-40-0	40.5 - 45.5	12-Aug-08	20		T
PL2-440B	2-40-PL2-440B-W-40-1	40.5 - 45.5	12-Aug-08	10		D
PL2-440B	2-40-PL2-440B-W-40-1	40.5 - 45.5	12-Aug-08	20		T
PL2-440C	2-40-PL2-440C-W-80-0	80 - 85	12-Aug-08	20	U	D
PL2-440C	2-40-PL2-440C-W-80-0	80 - 85	12-Aug-08	20	U	T
PL2-441A	2-40-PL2-441A-W-08-0	8 - 18	21-Jul-08	10	U	D
PL2-441A	2-40-PL2-441A-W-08-0	8 - 18	21-Jul-08	10	U	T
PL2-441BR	2-40-PL2-441B-W-35-0	35 - 45	23-Oct-08	10	U	D
PL2-441BR	2-40-PL2-441B-W-35-0	35 - 45	23-Oct-08	10	U	T
PL2-441BR	2-40-PL2-441B-W-35-1	35 - 45	23-Oct-08	10	U	D
PL2-441BR	2-40-PL2-441B-W-35-1	35 - 45	23-Oct-08	10	U	T
PL2-441C	2-40-PL2-441C-W-80-0	77 - 82	11-Aug-08	130		D
PL2-441C	2-40-PL2-441C-W-80-0	77 - 82	11-Aug-08	50	U	T
PL2-442A	2-40-PL2-442A-W-08-0	8 - 18	23-Jul-08	10	U	D
PL2-442A	2-40-PL2-442A-W-08-0	8 - 18	23-Jul-08	10	U	T
PL2-442A	2-40-PL2-442A-W-08-1	8 - 18	23-Jul-08	10	U	D
PL2-442A	2-40-PL2-442A-W-08-1	8 - 18	23-Jul-08	10	U	T
PL2-442B	2-40-PL2-442B-W-35-0	35 - 45	23-Oct-08	10	U	D
PL2-442B	2-40-PL2-442B-W-35-0	35 - 45	23-Oct-08	10	U	T
PL2-442B	2-40-PL2-442B-W-35-1	35 - 45	23-Oct-08	10	U	D
PL2-442B	2-40-PL2-442B-W-35-1	35 - 45	23-Oct-08	10	U	T
PL2-442C	2-40-PL2-442C-W-80-0	70.5 - 80.5	06-Aug-08	50	U	D
PL2-442C	2-40-PL2-442C-W-80-0	70.5 - 80.5	06-Aug-08	50		T
PL2-443A	2-40-PL2-443A-W-08-0	8 - 23	22-Jul-08	10	U	D
PL2-443A	2-40-PL2-443A-W-08-0	8 - 23	22-Jul-08	10	U	T
PL2-443A	2-40-PL2-443A-W-08-1	8 - 23	22-Jul-08	10	U	D
PL2-443A	2-40-PL2-443A-W-08-1	8 - 23	22-Jul-08	10	U	T
PL2-443B	2-40-PL2-443B-W-35-0	35 - 45	23-Oct-08	20	U	D
PL2-443B	2-40-PL2-443B-W-35-0	35 - 45	23-Oct-08	10	U	T
PL2-443C	2-40-PL2-443C-W-80-0	70 - 75	07-Aug-08	50	U	D
PL2-443C	2-40-PL2-443C-W-80-0	70 - 75	07-Aug-08	50	U	T
PL2-444A	2-40-PL2-444A-W-10-0	10 - 25	23-Jul-08	10	U	D
PL2-444A	2-40-PL2-444A-W-10-0	10 - 25	23-Jul-08	10	U	T
PL2-444A	2-40-PL2-444A-W-10-1	10 - 25	23-Jul-08	10	U	D
PL2-444A	2-40-PL2-444A-W-10-1	10 - 25	23-Jul-08	10		T
PL2-445A	2-40-PL2-445A-W-10-0	10 - 25	24-Jul-08	10	U	D
PL2-445A	2-40-PL2-445A-W-10-0	10 - 25	24-Jul-08	10	U	T
PL2-445A	2-40-PL2-445A-W-10-1	10 - 25	24-Jul-08	10	U	D
PL2-445A	2-40-PL2-445A-W-10-1	10 - 25	24-Jul-08	10	U	T
PL2-446A	2-40-PL2-446A-W-08-0	8 - 18	22-Jul-08	10		D
PL2-446A	2-40-PL2-446A-W-08-0	8 - 18	22-Jul-08	10	U	T
PL2-446A	2-40-PL2-446A-W-08-1	8 - 18	22-Jul-08	10	U	D

Sample Location	Sample Name	Sample Interval (ft. bgs)	Sample Date	Concentration (µg/L)	Data Qualifier	Fraction
Zinc - 2004 Groundwater Screening Level = 81 µg/L						
PL2-446A	2-40-PL2-446A-W-08-1	8 - 18	22-Jul-08	10	U	T
PL2-447A	2-40-PL2-447A-W-08-0	8 - 18	22-Jul-08	10	U	D
PL2-447A	2-40-PL2-447A-W-08-0	8 - 18	22-Jul-08	10	U	T
PL2-447A	2-40-PL2-447A-W-08-1	8 - 18	22-Jul-08	10	U	D
PL2-447A	2-40-PL2-447A-W-08-1	8 - 18	22-Jul-08	10	U	T
PL2-608A	2-40-PL2-608A-W-06-0	6 - 21	11-Aug-08	10	U	D
PL2-608A	2-40-PL2-608A-W-06-0	6 - 21	11-Aug-08	10	U	T
PL2-608A	2-40-PL2-608A-W-06-1	6 - 21	11-Aug-08	10	U	D
PL2-608A	2-40-PL2-608A-W-06-1	6 - 21	11-Aug-08	10	U	T
PL2-608B	2-40-PL2-608B-W-40-0	40.5 - 45.5	11-Aug-08	30		D
PL2-608B	2-40-PL2-608B-W-40-0	40.5 - 45.5	11-Aug-08	40		T
PL2-608C	2-40-PL2-608C-W-80-0	79 - 84	11-Aug-08	50	U	D
PL2-608C	2-40-PL2-608C-W-80-0	79 - 84	11-Aug-08	50	U	T
PL2-BF03A	2-40-PL2-BF03A-W-08-0	8 - 18	24-Jul-08	10	U	D
PL2-BF03A	2-40-PL2-BF03A-W-08-0	8 - 18	24-Jul-08	10	U	T
PL2-BF03A	2-40-PL2-BF03A-W-08-1	8 - 18	24-Jul-08	10	U	D
PL2-BF03A	2-40-PL2-BF03A-W-08-1	8 - 18	24-Jul-08	10	U	T

This page intentionally left blank

Sample Location	Sample Name	Sample Interval (ft. bgs)	Sample Date	Concentration (µg/L)	Data Qualifier	Fraction
WAD Cyanide - 2004 Groundwater Screening Level = 5 µg/L						
2-40-DP-001	2-40-DP-01-10-W-0	10 - 14	25-Jun-08	5	U	N
2-40-DP-001	2-40-DP-01-41-W-0	41 - 45	25-Jun-08	5	U	N
2-40-DP-001	2-40-DP-01-61-W-0	61 - 65	26-Jun-08	5	U	N
2-40-DP-002	2-40-DP-02-10-W-0	10 - 14	26-Jun-08	5	U	N
2-40-DP-002	2-40-DP-02-41-W-0	41 - 45	26-Jun-08	5	U	N
2-40-DP-002	2-40-DP-02-61-W-0	61 - 65	26-Jun-08	5	U	N
2-40-DP-003	2-40-DP-03-10-W-0	10 - 14	25-Jun-08	5	U	N
2-40-DP-003	2-40-DP-03-41-W-0	41 - 45	26-Jun-08	5	U	N
2-40-DP-003	2-40-DP-03-61-W-0	61 - 65	27-Jun-08	5	U	N
2-40-DP-004	2-40-DP-04-12-W-0	12 - 16	17-Jun-08	5	U	N
2-40-DP-004	2-40-DP-04-41-W-0	41 - 45	17-Jun-08	5	U	N
2-40-DP-004	2-40-DP-04-61-W-0	61 - 65	17-Jun-08	5	U	N
2-40-DP-005	2-40-DP-05-12-W-0	12 - 16	18-Jun-08	5	U	N
2-40-DP-005	2-40-DP-05-41-W-0	41 - 45	18-Jun-08	5	U	N
2-40-DP-005	2-40-DP-05-61-W-0	61 - 65	18-Jun-08	5	U	N
2-40-DP-006	2-40-DP-06-18-W-0	14 - 18	16-Jun-08	5	U	N
2-40-DP-007	2-40-DP-07-10-W-0	10 - 14	03-Jul-08	5	U	N
2-40-DP-008	2-40-DP-08-12-W-0	12 - 16	03-Jul-08	5	U	N
2-40-DP-009	2-40-DP-09-10-W-0	10 - 14	08-Jul-08	5	U	N
2-40-DP-100	2-40-DP-100-10-W-0	10 - 14	06-Jun-08	5	U	N
2-40-DP-010	2-40-DP-10-10-W-0	10 - 14	23-Jun-08	5	U	N
2-40-DP-101	2-40-DP-101-10-W-0	10 - 14	04-Jun-08	5	U	N
2-40-DP-102	2-40-DP-102-10-W-0	10 - 14	30-May-08	5	U	N
2-40-DP-103	2-40-DP-103-10-W-0	10 - 14	03-Jul-08	5	U	N
2-40-DP-104	2-40-DP-104-10-W-0	10 - 14	07-Jul-08	5	U	N
2-40-DP-010	2-40-DP-10-41-W-0	41 - 45	23-Jun-08	5	U	N
2-40-DP-105	2-40-DP-105-10-W-0	10 - 14	11-Jun-08	5	U	N
2-40-DP-010	2-40-DP-10-61-W-0	61 - 65	24-Jun-08	5	U	N
2-40-DP-011	2-40-DP-11-10-W-0	10 - 14	24-Jun-08	5	U	N
2-40-DP-011	2-40-DP-11-41-W-0	41 - 45	25-Jun-08	5	U	N
2-40-DP-011	2-40-DP-11-61-W-0	61 - 65	25-Jun-08	5	U	N
2-40-DP-012	2-40-DP-12-10-W-0	10 - 14	20-Jun-08	5	U	N
2-40-DP-012	2-40-DP-12-41-W-0	41 - 45	27-Jun-08	5	U	N
2-40-DP-012	2-40-DP-12-61-W-0	61 - 65	27-Jun-08	5	U	N
2-40-DP-014	2-40-DP-14-10-W-0	10 - 14	10-Jun-08	5	U	N
2-40-DP-014	2-40-DP-14-41-W-0	41 - 45	11-Jun-08	5	U	N
2-40-DP-014	2-40-DP-14-61-W-0	61 - 65	11-Jun-08	5	U	N
2-40-DP-015	2-40-DP-15-10-W-0	10 - 14	11-Jun-08	5	U	N
2-40-DP-015	2-40-DP-15-41-W-0	41 - 45	12-Jun-08	5	U	N
2-40-DP-015	2-40-DP-15-61-W-0	61 - 65	12-Jun-08	5	U	N
2-40-DP-016	2-40-DP-16-10-W-0	10 - 14	13-Jun-08	5	U	N
2-40-DP-017	2-40-DP-17-10-W-0	10 - 14	12-Jun-08	5	U	N
2-40-DP-018	2-40-DP-18-10-W-0	10 - 14	06-Jun-08	5	U	N
2-40-DP-019	2-40-DP-19-10-W-0	10 - 14	19-May-08	5	U	N
2-40-DP-021	2-40-DP-21-12-W-0	12 - 16	20-Jun-08	5	U	N
2-40-DP-021	2-40-DP-21-41-W-0	41 - 45	27-Jun-08	5	U	N
2-40-DP-021	2-40-DP-21-61-W-0	61 - 65	30-Jun-08	5	U	N
2-40-DP-022	2-40-DP-22-12-W-0	12 - 16	19-Jun-08	5	U	N
2-40-DP-022	2-40-DP-22-41-W-0	41 - 45	19-Jun-08	5	U	N
2-40-DP-022	2-40-DP-22-61-W-0	61 - 65	20-Jun-08	5	U	N
2-40-DP-023	2-40-DP-23-10-W-0	10 - 14	30-Jun-08	5	U	N
2-40-DP-023	2-40-DP-23-41-W-0	41 - 45	30-Jun-08	5	U	N
2-40-DP-023	2-40-DP-23-61-W-0	61 - 65	30-Jun-08	5	U	N
2-40-DP-024	2-40-DP-24-10-W-0	10 - 14	10-Jun-08	5	U	N
2-40-DP-024	2-40-DP-24-41-W-0	41 - 45	10-Jun-08	5	U	N
2-40-DP-024	2-40-DP-24-61-W-0	61 - 65	10-Jun-08	5	U	N
2-40-DP-025	2-40-DP-25-10-W-0	10 - 14	03-Jul-08	5	U	N
2-40-DP-026	2-40-DP-26-10-W-0	10 - 14	02-Jul-08	5	U	N
2-40-DP-027	2-40-DP-27-10-W-0	10 - 14	05-Jun-08	5	U	N
2-40-DP-027	2-40-DP-27-41-W-0	41 - 45	05-Jun-08	5	U	N
2-40-DP-027	2-40-DP-27-61-W-0	61 - 65	02-Jul-08	5	U	N
2-40-DP-029	2-40-DP-29-10-W-0	10 - 14	03-Jun-08	5	U	N

Sample Location	Sample Name	Sample Interval (ft. bgs)	Sample Date	Concentration (µg/L)	Data Qualifier	Fraction
WAD Cyanide - 2004 Groundwater Screening Level = 5 µg/L						
2-40-DP-029	2-40-DP-29-41-W-0	41 - 45	04-Jun-08	5	U	N
2-40-DP-029	2-40-DP-29-61-W-0	61 - 65	04-Jun-08	5	U	N
2-40-DP-031	2-40-DP-31-10-W-0	10 - 14	08-Jul-08	5	U	N
2-40-DP-032	2-40-DP-32-10-W-0	10 - 14	28-May-08	5	U	N
2-40-DP-032	2-40-DP-32-41-W-0	41 - 45	28-May-08	5	U	N
2-40-DP-032	2-40-DP-32-61-W-0	61 - 65	28-May-08	5	U	N
2-40-DP-033	2-40-DP-33-10-W-0	10 - 14	02-Jun-08	5	U	N
2-40-DP-033	2-40-DP-33-41-W-0	41 - 45	02-Jun-08	5	U	N
2-40-DP-033	2-40-DP-33-61-W-0	61 - 65	03-Jun-08	5	U	N
2-40-DP-034	2-40-DP-34-10-W-0	10 - 14	07-Jul-08	5	U	N
2-40-DP-035	2-40-DP-35-10-W-0	10 - 14	30-May-08	5	U	N
2-40-DP-035	2-40-DP-35-41-W-0	41 - 45	30-May-08	5	U	N
2-40-DP-035	2-40-DP-35-61-W-0	61 - 65	02-Jun-08	5	U	N
2-40-DP-036	2-40-DP-36-10-W-0	10 - 14	01-Jul-08	5	U	N
2-40-DP-046	2-40-DP-46-10-W-0	10 - 14	09-Jun-08	5	U	N
2-40-DP-047	2-40-DP-47-10-W-0	10 - 14	25-Jun-08	5	U	N
2-40-DP-050	2-40-DP-50-10-W-0	10 - 14	18-Jun-08	5	U	N
2-40-DP-051	2-40-DP-51-10-W-0	10 - 14	03-Jun-08	5	U	N
2-40-DP-052	2-40-DP-52-10-W-0	10 - 14	02-Jul-08	5	U	N
2-40-DP-053	2-40-DP-53-10-W-0	10 - 14	09-Jun-08	5	U	N
2-40-DP-054	2-40-DP-54-10-W-0	10 - 14	06-Jun-08	5	U	N
2-40-DP-055	2-40-DP-55-12-W-0	12 - 16	07-Jul-08	5	U	N
2-40-DP-056	2-40-DP-56-10-W-0	10 - 14	04-Jun-08	5	U	N
2-40-DP-057	2-40-DP-57-10-W-0	10 - 14	05-Jun-08	5	U	N
2-40-DP-058	2-40-DP-58-10-W-0	10 - 14	10-Jun-08	5	U	N
2-40-DP-060	2-40-DP-60-10-W-0-X	10 - 14	18-Jun-08	5	U	N
2-40-DP-061	2-40-DP-61-10-W-0	10 - 14	11-Jun-08	5	U	N
2-40-DP-062	2-40-DP-62-12-W-0	12 - 16	17-Jun-08	17		N
2-40-DP-063	2-40-DP-63-11-W-0	11 - 15	17-Jun-08	5	U	N
2-40-DP-064	2-40-DP-64-10-W-0	10 - 14	05-Jun-08	5	U	N
2-40-DP-065	2-40-DP-65-10-W-0	10 - 14	09-Jun-08	5	U	N
2-40-DP-067	2-40-DP-67-10-W-0	10 - 14	19-Jun-08	5	U	N
2-40-DP-069	2-40-DP-69-10-W-0	10 - 14	28-May-08	5	U	N
2-40-DP-070	2-40-DP-70-10-W-0	10 - 14	28-May-08	5	U	N
2-40-DP-071	2-40-DP-71-10-W-0	10 - 14	23-Jun-08	7		N
2-40-DP-072	2-40-DP-72-10-W-0	10 - 14	24-Jun-08	5	U	N
2-40-DP-073	2-40-DP-73-10-W-0	10 - 14	25-Jun-08	56		N
2-40-DP-074	2-40-DP-74-10-W-0	10 - 14	02-Jul-08	32		N
2-40-DP-075	2-40-DP-75-10-W-0	10 - 14	01-Jul-08	5	U	N
2-40-DP-076	2-40-DP-76-10-W-0	10 - 14	05-Jun-08	5	U	N
2-40-DP-077	2-40-DP-77-10-W-0	10 - 14	02-Jun-08	5	U	N
2-40-DP-078	2-40-DP-78-10-W-0	10 - 14	28-May-08	5	U	N
2-40-DP-079	2-40-DP-79-10-W-0	10 - 14	24-Jun-08	5	U	N
2-40-DP-080	2-40-DP-80-10-W-0	10 - 14	09-Jun-08	5	U	N
2-40-DP-081	2-40-DP-81-10-W-0	10 - 14	06-Jun-08	5	U	N
2-40-DP-082	2-40-DP-82-10-W-0	10 - 14	13-Jun-08	5	U	N
2-40-DP-083	2-40-DP-83-10-W-0	10 - 14	03-Jun-08	5	U	N
2-40-DP-084	2-40-DP-84-10-W-0	10 - 14	30-May-08	5	U	N
2-40-DP-085	2-40-DP-85-10-W-0	10 - 14	02-Jul-08	5	U	N
2-40-DP-088	2-40-DP-88-10-W-0	10 - 14	13-Jun-08	5	U	N
2-40-DP-089	2-40-DP-89-10-W-0	10 - 14	13-Jun-08	5	U	N
2-40-DP-091	2-40-DP-91-10-W-0	10 - 14	04-Jun-08	5	U	N
2-40-DP-092	2-40-DP-92-10-W-0	10 - 14	03-Jun-08	5	U	N
2-40-DP-093	2-40-DP-93-10-W-0	10 - 14	08-Jul-08	5	U	N
2-40-DP-094	2-40-DP-94-10-W-0	10 - 14	30-Jun-08	5	U	N
2-40-DP-095	2-40-DP-95-10-W-0	10 - 14	09-Jun-08	5	U	N
2-40-DP-096	2-40-DP-96-10-W-0	10 - 14	23-Jun-08	5	U	N
2-40-DP-097	2-40-DP-97-10-W-0	10 - 14	07-Jul-08	5	U	N
PL2-401A	2-40-PL2-401A-W-08-0	8 - 18	24-Jul-08	5	U	N
PL2-410A	2-40-PL2-410A-W-08-0	8 - 18	21-Jul-08	5	U	N
PL2-425A	2-40-PL2-425A-W-08-0	8 - 18	23-Jul-08	5	U	N
PL2-425B	2-40-PL2-425B-W-40-0	40 - 45	06-Aug-08	5	U	N

Sample Location	Sample Name	Sample Interval (ft. bgs)	Sample Date	Concentration (µg/L)	Data Qualifier	Fraction
WAD Cyanide - 2004 Groundwater Screening Level = 5 µg/L						
PL2-430A	2-40-PL2-430A-W-08-0	8 - 18	22-Jul-08	5	U	N
PL2-430A	2-40-PL2-430A-W-08-1	8 - 18	22-Jul-08	5	U	N
PL2-435A	2-40-PL2-435A-W-08-0	8 - 18	21-Jul-08	16		N
PL2-435A	2-40-PL2-435A-W-08-1	8 - 18	21-Jul-08	14		N
PL2-435B	2-40-PL2-435B-W-40-0	40 - 45	07-Aug-08	5	U	N
PL2-435B	2-40-PL2-435B-W-40-1	40 - 45	07-Aug-08	5	U	N
PL2-435C	2-40-PL2-435C-W-80-0	79 - 84	12-Aug-08	5	U	N
PL2-440A	2-40-PL2-440A-W-08-0	8 - 18	24-Jul-08	248		N
PL2-440A	2-40-PL2-440A-W-08-1	8 - 18	24-Jul-08	234		N
PL2-440B	2-40-PL2-440B-W-40-0	40.5 - 45.5	12-Aug-08	5	U	N
PL2-440B	2-40-PL2-440B-W-40-1	40.5 - 45.5	12-Aug-08	5	U	N
PL2-440C	2-40-PL2-440C-W-80-0	80 - 85	12-Aug-08	5	UJ	N
PL2-441A	2-40-PL2-441A-W-08-0	8 - 18	21-Jul-08	5	U	N
PL2-441BR	2-40-PL2-441B-W-35-0	35 - 45	23-Oct-08	5	U	N
PL2-441BR	2-40-PL2-441B-W-35-1	35 - 45	23-Oct-08	5	U	N
PL2-441C	2-40-PL2-441C-W-80-0	77 - 82	11-Aug-08	5	U	N
PL2-442A	2-40-PL2-442A-W-08-0	8 - 18	23-Jul-08	5	U	N
PL2-442A	2-40-PL2-442A-W-08-1	8 - 18	23-Jul-08	5	U	N
PL2-442B	2-40-PL2-442B-W-35-0	35 - 45	23-Oct-08	5	UJ	N
PL2-442B	2-40-PL2-442B-W-35-1	35 - 45	23-Oct-08	8	J	N
PL2-442C	2-40-PL2-442C-W-80-0	70.5 - 80.5	06-Aug-08	5	U	N
PL2-443A	2-40-PL2-443A-W-08-0	8 - 23	22-Jul-08	5	U	N
PL2-443A	2-40-PL2-443A-W-08-1	8 - 23	22-Jul-08	5	U	N
PL2-443B	2-40-PL2-443B-W-35-X	35 - 45	27-Oct-08	5	U	N
PL2-443C	2-40-PL2-443C-W-80-0	70 - 75	07-Aug-08	5	U	N
PL2-444A	2-40-PL2-444A-W-10-0	10 - 25	23-Jul-08	5	U	N
PL2-444A	2-40-PL2-444A-W-10-1	10 - 25	23-Jul-08	5	U	N
PL2-445A	2-40-PL2-445A-W-10-0	10 - 25	24-Jul-08	5	U	N
PL2-445A	2-40-PL2-445A-W-10-1	10 - 25	24-Jul-08	5	U	N
PL2-446A	2-40-PL2-446A-W-08-0	8 - 18	22-Jul-08	5	U	N
PL2-446A	2-40-PL2-446A-W-08-1	8 - 18	22-Jul-08	5	U	N
PL2-447A	2-40-PL2-447A-W-08-0	8 - 18	22-Jul-08	5	U	N
PL2-447A	2-40-PL2-447A-W-08-1	8 - 18	22-Jul-08	5	U	N
PL2-BF03A	2-40-PL2-BF03A-W-08-0	8 - 18	24-Jul-08	5	U	N
PL2-BF03A	2-40-PL2-BF03A-W-08-1	8 - 18	24-Jul-08	5	U	N

This page intentionally left blank

Sample Location	Sample Name	Sample Interval (ft. bgs)	Sample Date	Concentration (µg/L)	Data Qualifier	Fraction
Total Cyanide - 2004 Groundwater Screening Level = 5 µg/L						
2-40-DP-001	2-40-DP-01-10-W-0	10 - 14	25-Jun-08	5	U	T
2-40-DP-001	2-40-DP-01-41-W-0	41 - 45	25-Jun-08	5	U	T
2-40-DP-001	2-40-DP-01-61-W-0	61 - 65	26-Jun-08	5	U	T
2-40-DP-002	2-40-DP-02-10-W-0	10 - 14	26-Jun-08	5	U	T
2-40-DP-002	2-40-DP-02-41-W-0	41 - 45	26-Jun-08	5	U	T
2-40-DP-002	2-40-DP-02-61-W-0	61 - 65	26-Jun-08	5	U	T
2-40-DP-003	2-40-DP-03-10-W-0	10 - 14	25-Jun-08	5	U	T
2-40-DP-003	2-40-DP-03-41-W-0	41 - 45	26-Jun-08	5	U	T
2-40-DP-003	2-40-DP-03-61-W-0	61 - 65	27-Jun-08	5	U	T
2-40-DP-004	2-40-DP-04-12-W-0	12 - 16	17-Jun-08	20		T
2-40-DP-004	2-40-DP-04-41-W-0	41 - 45	17-Jun-08	5	U	T
2-40-DP-004	2-40-DP-04-61-W-0	61 - 65	17-Jun-08	5	U	T
2-40-DP-005	2-40-DP-05-12-W-0	12 - 16	18-Jun-08	5	U	T
2-40-DP-005	2-40-DP-05-41-W-0	41 - 45	18-Jun-08	5	U	T
2-40-DP-005	2-40-DP-05-61-W-0	61 - 65	18-Jun-08	5	U	T
2-40-DP-006	2-40-DP-06-18-W-0	14 - 18	16-Jun-08	5	U	T
2-40-DP-007	2-40-DP-07-10-W-0	10 - 14	03-Jul-08	5	U	T
2-40-DP-008	2-40-DP-08-12-W-0	12 - 16	03-Jul-08	5	U	T
2-40-DP-009	2-40-DP-09-10-W-0	10 - 14	08-Jul-08	5	U	T
2-40-DP-100	2-40-DP-100-10-W-0	10 - 14	06-Jun-08	5	U	T
2-40-DP-010	2-40-DP-10-10-W-0	10 - 14	23-Jun-08	5	U	T
2-40-DP-101	2-40-DP-101-10-W-0	10 - 14	04-Jun-08	5	U	T
2-40-DP-102	2-40-DP-102-10-W-0	10 - 14	30-May-08	5	U	T
2-40-DP-103	2-40-DP-103-10-W-0	10 - 14	03-Jul-08	5	U	T
2-40-DP-104	2-40-DP-104-10-W-0	10 - 14	07-Jul-08	5	U	T
2-40-DP-010	2-40-DP-10-41-W-0	41 - 45	23-Jun-08	5	U	T
2-40-DP-105	2-40-DP-105-10-W-0	10 - 14	11-Jun-08	5	U	T
2-40-DP-010	2-40-DP-10-61-W-0	61 - 65	24-Jun-08	5	U	T
2-40-DP-011	2-40-DP-11-10-W-0	10 - 14	24-Jun-08	5	U	T
2-40-DP-011	2-40-DP-11-41-W-0	41 - 45	25-Jun-08	5	U	T
2-40-DP-011	2-40-DP-11-61-W-0	61 - 65	25-Jun-08	5	U	T
2-40-DP-012	2-40-DP-12-10-W-0	10 - 14	20-Jun-08	8		T
2-40-DP-012	2-40-DP-12-41-W-0	41 - 45	27-Jun-08	6		T
2-40-DP-012	2-40-DP-12-61-W-0	61 - 65	27-Jun-08	5	U	T
2-40-DP-014	2-40-DP-14-10-W-0	10 - 14	10-Jun-08	5	U	T
2-40-DP-014	2-40-DP-14-41-W-0	41 - 45	11-Jun-08	5	U	T
2-40-DP-014	2-40-DP-14-61-W-0	61 - 65	11-Jun-08	5	U	T
2-40-DP-015	2-40-DP-15-10-W-0	10 - 14	11-Jun-08	5	U	T
2-40-DP-015	2-40-DP-15-41-W-0	41 - 45	12-Jun-08	5	U	T
2-40-DP-015	2-40-DP-15-61-W-0	61 - 65	12-Jun-08	5	U	T
2-40-DP-016	2-40-DP-16-10-W-0	10 - 14	13-Jun-08	5	U	T
2-40-DP-017	2-40-DP-17-10-W-0	10 - 14	12-Jun-08	5	U	T
2-40-DP-018	2-40-DP-18-10-W-0	10 - 14	06-Jun-08	5	U	T
2-40-DP-019	2-40-DP-19-10-W-0	10 - 14	19-May-08	5	U	T
2-40-DP-021	2-40-DP-21-12-W-0	12 - 16	20-Jun-08	15		T
2-40-DP-021	2-40-DP-21-41-W-0	41 - 45	27-Jun-08	5	U	T
2-40-DP-021	2-40-DP-21-61-W-0	61 - 65	30-Jun-08	5	U	T
2-40-DP-022	2-40-DP-22-12-W-0	12 - 16	19-Jun-08	31		T
2-40-DP-022	2-40-DP-22-41-W-0	41 - 45	19-Jun-08	5	U	T
2-40-DP-022	2-40-DP-22-61-W-0	61 - 65	20-Jun-08	5	U	T
2-40-DP-023	2-40-DP-23-10-W-0	10 - 14	30-Jun-08	12		T
2-40-DP-023	2-40-DP-23-41-W-0	41 - 45	30-Jun-08	5	U	T
2-40-DP-023	2-40-DP-23-61-W-0	61 - 65	30-Jun-08	5	U	T
2-40-DP-024	2-40-DP-24-10-W-0	10 - 14	10-Jun-08	8		T
2-40-DP-024	2-40-DP-24-41-W-0	41 - 45	10-Jun-08	5	U	T
2-40-DP-024	2-40-DP-24-61-W-0	61 - 65	10-Jun-08	5	U	T
2-40-DP-025	2-40-DP-25-10-W-0	10 - 14	03-Jul-08	5	U	T
2-40-DP-026	2-40-DP-26-10-W-0	10 - 14	02-Jul-08	10		T
2-40-DP-027	2-40-DP-27-10-W-0	10 - 14	05-Jun-08	14		T
2-40-DP-027	2-40-DP-27-41-W-0	41 - 45	05-Jun-08	5	U	T
2-40-DP-027	2-40-DP-27-61-W-0	61 - 65	02-Jul-08	5	U	T
2-40-DP-029	2-40-DP-29-10-W-0	10 - 14	03-Jun-08	5	U	T

Sample Location	Sample Name	Sample Interval (ft. bgs)	Sample Date	Concentration (µg/L)	Data Qualifier	Fraction
Total Cyanide - 2004 Groundwater Screening Level = 5 µg/L						
2-40-DP-029	2-40-DP-29-41-W-0	41 - 45	04-Jun-08	5	U	T
2-40-DP-029	2-40-DP-29-61-W-0	61 - 65	04-Jun-08	5	U	T
2-40-DP-031	2-40-DP-31-10-W-0	10 - 14	08-Jul-08	6		T
2-40-DP-032	2-40-DP-32-10-W-0	10 - 14	28-May-08	5	U	T
2-40-DP-032	2-40-DP-32-41-W-0	41 - 45	28-May-08	5	U	T
2-40-DP-032	2-40-DP-32-61-W-0	61 - 65	28-May-08	5	U	T
2-40-DP-033	2-40-DP-33-10-W-0	10 - 14	02-Jun-08	5	U	T
2-40-DP-033	2-40-DP-33-41-W-0	41 - 45	02-Jun-08	5	U	T
2-40-DP-033	2-40-DP-33-61-W-0	61 - 65	03-Jun-08	5	U	T
2-40-DP-034	2-40-DP-34-10-W-0	10 - 14	07-Jul-08	5	U	T
2-40-DP-035	2-40-DP-35-10-W-0	10 - 14	30-May-08	5	U	T
2-40-DP-035	2-40-DP-35-41-W-0	41 - 45	30-May-08	5	U	T
2-40-DP-035	2-40-DP-35-61-W-0	61 - 65	02-Jun-08	5	U	T
2-40-DP-036	2-40-DP-36-10-W-0	10 - 14	01-Jul-08	10		T
2-40-DP-046	2-40-DP-46-10-W-0	10 - 14	09-Jun-08	10		T
2-40-DP-047	2-40-DP-47-10-W-0	10 - 14	25-Jun-08	5	U	T
2-40-DP-050	2-40-DP-50-10-W-0	10 - 14	18-Jun-08	5	U	T
2-40-DP-051	2-40-DP-51-10-W-0	10 - 14	03-Jun-08	7		T
2-40-DP-052	2-40-DP-52-10-W-0	10 - 14	02-Jul-08	51		T
2-40-DP-053	2-40-DP-53-10-W-0	10 - 14	09-Jun-08	8		T
2-40-DP-054	2-40-DP-54-10-W-0	10 - 14	06-Jun-08	5	U	T
2-40-DP-055	2-40-DP-55-12-W-0	12 - 16	07-Jul-08	10	J	T
2-40-DP-056	2-40-DP-56-10-W-0	10 - 14	04-Jun-08	9		T
2-40-DP-057	2-40-DP-57-10-W-0	10 - 14	05-Jun-08	6		T
2-40-DP-058	2-40-DP-58-10-W-0	10 - 14	10-Jun-08	5	U	T
2-40-DP-060	2-40-DP-60-10-W-0-X	10 - 14	18-Jun-08	5	U	T
2-40-DP-061	2-40-DP-61-10-W-0	10 - 14	11-Jun-08	15		T
2-40-DP-062	2-40-DP-62-12-W-0	12 - 16	17-Jun-08	82		T
2-40-DP-063	2-40-DP-63-11-W-0	11 - 15	17-Jun-08	5	U	T
2-40-DP-064	2-40-DP-64-10-W-0	10 - 14	05-Jun-08	7		T
2-40-DP-065	2-40-DP-65-10-W-0	10 - 14	09-Jun-08	7		T
2-40-DP-067	2-40-DP-67-10-W-0	10 - 14	19-Jun-08	13		T
2-40-DP-069	2-40-DP-69-10-W-0	10 - 14	28-May-08	5	U	T
2-40-DP-070	2-40-DP-70-10-W-0	10 - 14	28-May-08	5	U	T
2-40-DP-071	2-40-DP-71-10-W-0	10 - 14	23-Jun-08	30		T
2-40-DP-072	2-40-DP-72-10-W-0	10 - 14	24-Jun-08	5	U	T
2-40-DP-073	2-40-DP-73-10-W-0	10 - 14	25-Jun-08	500		T
2-40-DP-074	2-40-DP-74-10-W-0	10 - 14	02-Jul-08	252		T
2-40-DP-075	2-40-DP-75-10-W-0	10 - 14	01-Jul-08	6		T
2-40-DP-076	2-40-DP-76-10-W-0	10 - 14	05-Jun-08	8		T
2-40-DP-077	2-40-DP-77-10-W-0	10 - 14	02-Jun-08	5	U	T
2-40-DP-078	2-40-DP-78-10-W-0	10 - 14	28-May-08	5	U	T
2-40-DP-079	2-40-DP-79-10-W-0	10 - 14	24-Jun-08	5	U	T
2-40-DP-080	2-40-DP-80-10-W-0	10 - 14	09-Jun-08	5	U	T
2-40-DP-081	2-40-DP-81-10-W-0	10 - 14	06-Jun-08	5	U	T
2-40-DP-082	2-40-DP-82-10-W-0	10 - 14	13-Jun-08	5	U	T
2-40-DP-083	2-40-DP-83-10-W-0	10 - 14	03-Jun-08	27		T
2-40-DP-084	2-40-DP-84-10-W-0	10 - 14	30-May-08	5	U	T
2-40-DP-085	2-40-DP-85-10-W-0	10 - 14	02-Jul-08	27		T
2-40-DP-088	2-40-DP-88-10-W-0	10 - 14	13-Jun-08	5	U	T
2-40-DP-089	2-40-DP-89-10-W-0	10 - 14	13-Jun-08	5	U	T
2-40-DP-091	2-40-DP-91-10-W-0	10 - 14	04-Jun-08	5	U	T
2-40-DP-092	2-40-DP-92-10-W-0	10 - 14	03-Jun-08	5	U	T
2-40-DP-093	2-40-DP-93-10-W-0	10 - 14	08-Jul-08	14		T
2-40-DP-094	2-40-DP-94-10-W-0	10 - 14	30-Jun-08	13		T
2-40-DP-095	2-40-DP-95-10-W-0	10 - 14	09-Jun-08	14		T
2-40-DP-096	2-40-DP-96-10-W-0	10 - 14	23-Jun-08	5	U	T
2-40-DP-097	2-40-DP-97-10-W-0	10 - 14	07-Jul-08	7	J	T
PL2-401A	2-40-PL2-401A-W-08-0	8 - 18	24-Jul-08	7		T
PL2-410A	2-40-PL2-410A-W-08-0	8 - 18	21-Jul-08	5	U	T
PL2-425A	2-40-PL2-425A-W-08-0	8 - 18	23-Jul-08	5	U	T
PL2-425B	2-40-PL2-425B-W-40-0	40 - 45	06-Aug-08	5	U	T

Sample Location	Sample Name	Sample Interval (ft. bgs)	Sample Date	Concentration (µg/L)	Data Qualifier	Fraction
Total Cyanide - 2004 Groundwater Screening Level = 5 µg/L						
PL2-430A	2-40-PL2-430A-W-08-0	8 - 18	22-Jul-08	10		T
PL2-430A	2-40-PL2-430A-W-08-1	8 - 18	22-Jul-08	9		T
PL2-435A	2-40-PL2-435A-W-08-0	8 - 18	21-Jul-08	113		T
PL2-435A	2-40-PL2-435A-W-08-1	8 - 18	21-Jul-08	114		T
PL2-435B	2-40-PL2-435B-W-40-0	40 - 45	07-Aug-08	5	U	T
PL2-435B	2-40-PL2-435B-W-40-1	40 - 45	07-Aug-08	5	U	T
PL2-435C	2-40-PL2-435C-W-80-0	79 - 84	12-Aug-08	5	UJ	T
PL2-440A	2-40-PL2-440A-W-08-0	8 - 18	24-Jul-08	264		T
PL2-440A	2-40-PL2-440A-W-08-1	8 - 18	24-Jul-08	291		T
PL2-440B	2-40-PL2-440B-W-40-0	40.5 - 45.5	12-Aug-08	15		T
PL2-440B	2-40-PL2-440B-W-40-1	40.5 - 45.5	12-Aug-08	14		T
PL2-440C	2-40-PL2-440C-W-80-0	80 - 85	12-Aug-08	6		T
PL2-441A	2-40-PL2-441A-W-08-0	8 - 18	21-Jul-08	5	U	T
PL2-441BR	2-40-PL2-441B-W-35-0	35 - 45	23-Oct-08	5	U	T
PL2-441BR	2-40-PL2-441B-W-35-1	35 - 45	23-Oct-08	5	U	T
PL2-441C	2-40-PL2-441C-W-80-0	77 - 82	11-Aug-08	5	UJ	T
PL2-442A	2-40-PL2-442A-W-08-0	8 - 18	23-Jul-08	14		T
PL2-442A	2-40-PL2-442A-W-08-1	8 - 18	23-Jul-08	15		T
PL2-442B	2-40-PL2-442B-W-35-0	35 - 45	23-Oct-08	6	J	T
PL2-442B	2-40-PL2-442B-W-35-1	35 - 45	23-Oct-08	6	J	T
PL2-442C	2-40-PL2-442C-W-80-0	70.5 - 80.5	06-Aug-08	5	U	T
PL2-443A	2-40-PL2-443A-W-08-0	8 - 23	22-Jul-08	5	U	T
PL2-443A	2-40-PL2-443A-W-08-1	8 - 23	22-Jul-08	5	U	T
PL2-443B	2-40-PL2-443B-W-35-X	35 - 45	27-Oct-08	5	U	T
PL2-443C	2-40-PL2-443C-W-80-0	70 - 75	07-Aug-08	12		T
PL2-444A	2-40-PL2-444A-W-10-0	10 - 25	23-Jul-08	8		T
PL2-444A	2-40-PL2-444A-W-10-1	10 - 25	23-Jul-08	11		T
PL2-445A	2-40-PL2-445A-W-10-0	10 - 25	24-Jul-08	6		T
PL2-445A	2-40-PL2-445A-W-10-1	10 - 25	24-Jul-08	5	U	T
PL2-446A	2-40-PL2-446A-W-08-0	8 - 18	22-Jul-08	5	U	T
PL2-446A	2-40-PL2-446A-W-08-1	8 - 18	22-Jul-08	5	U	T
PL2-447A	2-40-PL2-447A-W-08-0	8 - 18	22-Jul-08	5	U	T
PL2-447A	2-40-PL2-447A-W-08-1	8 - 18	22-Jul-08	5	U	T
PL2-BF03A	2-40-PL2-BF03A-W-08-0	8 - 18	24-Jul-08	5	U	T
PL2-BF03A	2-40-PL2-BF03A-W-08-1	8 - 18	24-Jul-08	5	U	T

This page intentionally left blank

Sample Location	Sample Name	Sample Interval (ft. bgs)	Sample Date	Concentration (µg/L)	Data Qualifier	Fraction
bis(2-ethylhexyl)phthalate - 2004 Groundwater Screening Level = 3 µg/L						
2-40-DP-001	2-40-DP-01-10-W-0	10 - 14	25-Jun-08	1	U	N
2-40-DP-001	2-40-DP-01-41-W-0	41 - 45	25-Jun-08	1	U	N
2-40-DP-001	2-40-DP-01-61-W-0	61 - 65	26-Jun-08	1	U	N
2-40-DP-002	2-40-DP-02-10-W-0	10 - 14	26-Jun-08	1.1	U	N
2-40-DP-003	2-40-DP-03-10-W-0	10 - 14	25-Jun-08	100	U	N
2-40-DP-003	2-40-DP-03-10-W-0	10 - 14	25-Jun-08	92	U	N
2-40-DP-004	2-40-DP-04-12-W-0	12 - 16	17-Jun-08	1	U	N
2-40-DP-004	2-40-DP-04-12-W-0	12 - 16	17-Jun-08	1	UJ	N
2-40-DP-005	2-40-DP-05-12-W-0	12 - 16	18-Jun-08	1	U	N
2-40-DP-005	2-40-DP-05-41-W-0	41 - 45	18-Jun-08	5.2		N
2-40-DP-005	2-40-DP-05-61-W-0	61 - 65	18-Jun-08	1	U	N
2-40-DP-006	2-40-DP-06-18-W-0	14 - 18	16-Jun-08	1	U	N
2-40-DP-007	2-40-DP-07-10-W-0	10 - 14	03-Jul-08	1	U	N
2-40-DP-008	2-40-DP-08-12-W-0	12 - 16	03-Jul-08	2.8		N
2-40-DP-009	2-40-DP-09-10-W-0	10 - 14	08-Jul-08	1	U	N
2-40-DP-100	2-40-DP-100-10-W-0	10 - 14	06-Jun-08	1	U	N
2-40-DP-010	2-40-DP-10-10-W-0	10 - 14	23-Jun-08	1	U	N
2-40-DP-101	2-40-DP-101-10-W-0	10 - 14	04-Jun-08	1	U	N
2-40-DP-102	2-40-DP-102-10-W-0	10 - 14	30-May-08	1	U	N
2-40-DP-103	2-40-DP-103-10-W-0	10 - 14	03-Jul-08	1	U	N
2-40-DP-104	2-40-DP-104-10-W-0	10 - 14	07-Jul-08	1	U	N
2-40-DP-105	2-40-DP-105-10-W-0	10 - 14	11-Jun-08	1	U	N
2-40-DP-011	2-40-DP-11-10-W-0	10 - 14	24-Jun-08	35		N
2-40-DP-011	2-40-DP-11-41-W-0	41 - 45	25-Jun-08	2.1	U	N
2-40-DP-011	2-40-DP-11-61-W-0	61 - 65	25-Jun-08	3	U	N
2-40-DP-012	2-40-DP-12-10-W-0	10 - 14	20-Jun-08	1	U	N
2-40-DP-013	2-40-DP-13-14-W-0	14 - 18	03-Jul-08	2.3		N
2-40-DP-014	2-40-DP-14-10-W-0	10 - 14	10-Jun-08	1	U	N
2-40-DP-015	2-40-DP-15-10-W-0	10 - 14	11-Jun-08	1.4		N
2-40-DP-016	2-40-DP-16-10-W-0	10 - 14	13-Jun-08	1	U	N
2-40-DP-017	2-40-DP-17-10-W-0	10 - 14	12-Jun-08	1	U	N
2-40-DP-018	2-40-DP-18-10-W-0	10 - 14	06-Jun-08	1	U	N
2-40-DP-019	2-40-DP-19-10-W-0	10 - 14	19-May-08	1	U	N
2-40-DP-020	2-40-DP-20-12-W-0	12 - 16	03-Jul-08	1	U	N
2-40-DP-021	2-40-DP-21-12-W-0	12 - 16	20-Jun-08	1	U	N
2-40-DP-022	2-40-DP-22-12-W-0	12 - 16	19-Jun-08	1	U	N
2-40-DP-023	2-40-DP-23-10-W-0	10 - 14	30-Jun-08	1	U	N
2-40-DP-024	2-40-DP-24-10-W-0	10 - 14	10-Jun-08	1	U	N
2-40-DP-024	2-40-DP-24-41-W-0	41 - 45	10-Jun-08	7.8		N
2-40-DP-024	2-40-DP-24-61-W-0	61 - 65	10-Jun-08	1	U	N
2-40-DP-025	2-40-DP-25-10-W-0	10 - 14	03-Jul-08	1	U	N
2-40-DP-026	2-40-DP-26-10-W-0	10 - 14	02-Jul-08	1	U	N
2-40-DP-027	2-40-DP-27-10-W-0	10 - 14	05-Jun-08	1	U	N
2-40-DP-028	2-40-DP-28-10-W-0	10 - 14	06-Jun-08	1	U	N
2-40-DP-029	2-40-DP-29-10-W-0	10 - 14	03-Jun-08	1	U	N
2-40-DP-030	2-40-DP-30-10-W-0	10 - 14	16-Jun-08	1	U	N
2-40-DP-031	2-40-DP-31-10-W-0	10 - 14	08-Jul-08	1	U	N
2-40-DP-032	2-40-DP-32-10-W-0	10 - 14	28-May-08	15	U	N
2-40-DP-033	2-40-DP-33-10-W-0	10 - 14	02-Jun-08	1	U	N
2-40-DP-034	2-40-DP-34-10-W-0	10 - 14	07-Jul-08	1	U	N
2-40-DP-035	2-40-DP-35-10-W-0	10 - 14	30-May-08	1.1		N
2-40-DP-036	2-40-DP-36-10-W-0	10 - 14	01-Jul-08	1.4		N
2-40-DP-037	2-40-DP-37-10-W-0	10 - 14	22-May-08	1	U	N
2-40-DP-037	2-40-DP-37-41-W-0	41 - 45	23-May-08	1	U	N
2-40-DP-037	2-40-DP-37-61-W-0	61 - 65	23-May-08	1	U	N
2-40-DP-038	2-40-DP-38-10-W-0	10 - 14	22-May-08	1	U	N
2-40-DP-039	2-40-DP-39-10-W-0	10 - 14	20-May-08	1	U	N
2-40-DP-040	2-40-DP-40-14-W-0	10 - 14	16-May-08	1	U	N

Sample Location	Sample Name	Sample Interval (ft. bgs)	Sample Date	Concentration (µg/L)	Data Qualifier	Fraction
bis(2-ethylhexyl)phthalate - 2004 Groundwater Screening Level = 3 µg/L						
2-40-DP-040	2-40-DP-40-41-W-0	41 - 45	20-May-08	1	U	N
2-40-DP-040	2-40-DP-40-61-W-0	61 - 65	20-May-08	1	U	N
2-40-DP-041	2-40-DP-41-10-W-0	10 - 14	14-May-08	1	U	N
2-40-DP-042	2-40-DP-42-10-W-0	10 - 14	13-May-08	1	U	N
2-40-DP-043	2-40-DP-43-10-W-0	10 - 14	12-May-08	1	U	N
2-40-DP-043	2-40-DP-43-41-W-0	41 - 45	12-May-08	1	U	N
2-40-DP-043	2-40-DP-43-61-W-0	61 - 65	12-May-08	1	U	N
2-40-DP-044	2-40-DP-44-W-10-0	10 - 14	16-Dec-08	13	U	N
2-40-DP-045	2-40-DP-45-10-W-0	10 - 14	27-May-08	1	U	N
2-40-DP-046	2-40-DP-46-10-W-0	10 - 14	09-Jun-08	1		N
2-40-DP-047	2-40-DP-47-10-W-0	10 - 14	25-Jun-08	1	U	N
2-40-DP-048	2-40-DP-48-10-W-0	10 - 14	01-Jul-08	1	U	N
2-40-DP-049	2-40-DP-49-10-W-0	10 - 14	27-Jun-08	1	U	N
2-40-DP-050	2-40-DP-50-10-W-0	10 - 14	18-Jun-08	1	U	N
2-40-DP-051	2-40-DP-51-10-W-0	10 - 14	03-Jun-08	2.4		N
2-40-DP-052	2-40-DP-52-10-W-0	10 - 14	02-Jul-08	1	U	N
2-40-DP-053	2-40-DP-53-10-W-0	10 - 14	09-Jun-08	1	U	N
2-40-DP-054	2-40-DP-54-10-W-0	10 - 14	06-Jun-08	1	U	N
2-40-DP-055	2-40-DP-55-12-W-0	12 - 16	07-Jul-08	1	U	N
2-40-DP-056	2-40-DP-56-10-W-0	10 - 14	04-Jun-08	3.1	U	N
2-40-DP-057	2-40-DP-57-10-W-0	10 - 14	05-Jun-08	1.8		N
2-40-DP-058	2-40-DP-58-10-W-0	10 - 14	10-Jun-08	1	U	N
2-40-DP-059	2-40-DP-59-10-W-0	10 - 14	18-Jun-08	1	U	N
2-40-DP-060	2-40-DP-60-10-W-0	10 - 14	17-Jun-08	1	U	N
2-40-DP-061	2-40-DP-61-10-W-0	10 - 14	11-Jun-08	1	U	N
2-40-DP-062	2-40-DP-62-12-W-0	12 - 16	17-Jun-08	1	U	N
2-40-DP-063	2-40-DP-63-11-W-0	11 - 15	17-Jun-08	1	U	N
2-40-DP-064	2-40-DP-64-10-W-0	10 - 14	05-Jun-08	1	U	N
2-40-DP-065	2-40-DP-65-10-W-0	10 - 14	09-Jun-08	1	U	N
2-40-DP-066	2-40-DP-66-10-W-0	10 - 14	16-Jun-08	1	U	N
2-40-DP-067	2-40-DP-67-10-W-0	10 - 14	19-Jun-08	1	U	N
2-40-DP-068	2-40-DP-68-10-W-0	10 - 14	19-Jun-08	1	U	N
2-40-DP-069	2-40-DP-69-10-W-0	10 - 14	28-May-08	1	U	N
2-40-DP-070	2-40-DP-70-10-W-0	10 - 14	28-May-08	1	U	N
2-40-DP-071	2-40-DP-71-10-W-0	10 - 14	23-Jun-08	2.4		N
2-40-DP-072	2-40-DP-72-10-W-0	10 - 14	24-Jun-08	1.1	U	N
2-40-DP-073	2-40-DP-73-10-W-0	10 - 14	25-Jun-08	1	U	N
2-40-DP-074	2-40-DP-74-10-W-0	10 - 14	02-Jul-08	1	U	N
2-40-DP-075	2-40-DP-75-10-W-0	10 - 14	01-Jul-08	1	U	N
2-40-DP-076	2-40-DP-76-10-W-0	10 - 14	05-Jun-08	1	U	N
2-40-DP-077	2-40-DP-77-10-W-0	10 - 14	02-Jun-08	18		N
2-40-DP-078	2-40-DP-78-10-W-0	10 - 14	28-May-08	1	U	N
2-40-DP-079	2-40-DP-79-10-W-0	10 - 14	24-Jun-08	1	U	N
2-40-DP-080	2-40-DP-80-10-W-0	10 - 14	09-Jun-08	1	U	N
2-40-DP-081	2-40-DP-81-10-W-0	10 - 14	06-Jun-08	1	U	N
2-40-DP-082	2-40-DP-82-10-W-0	10 - 14	13-Jun-08	1	U	N
2-40-DP-083	2-40-DP-83-10-W-0	10 - 14	03-Jun-08	2.5		N
2-40-DP-084	2-40-DP-84-10-W-0	10 - 14	30-May-08	1	U	N
2-40-DP-085	2-40-DP-85-10-W-0	10 - 14	02-Jul-08	9.5		N
2-40-DP-086	2-40-DP-86-10-W-0	10 - 14	13-Jun-08	1	U	N
2-40-DP-087	2-40-DP-87-10-W-0	10 - 14	13-Jun-08	2.2		N
2-40-DP-088	2-40-DP-88-10-W-0	10 - 14	13-Jun-08	1.6		N
2-40-DP-089	2-40-DP-89-10-W-0	10 - 14	13-Jun-08	1.1		N
2-40-DP-090	2-40-DP-90-10-W-0	10 - 14	06-Jun-08	1	U	N
2-40-DP-091	2-40-DP-91-10-W-0	10 - 14	04-Jun-08	92	U	N
2-40-DP-091	2-40-DP-91-10-W-0	10 - 14	04-Jun-08	110	U	N
2-40-DP-092	2-40-DP-92-10-W-0	10 - 14	03-Jun-08	1	U	N
2-40-DP-093	2-40-DP-93-10-W-0	10 - 14	08-Jul-08	1	U	N

Sample Location	Sample Name	Sample Interval (ft. bgs)	Sample Date	Concentration (µg/L)	Data Qualifier	Fraction
bis(2-ethylhexyl)phthalate - 2004 Groundwater Screening Level = 3 µg/L						
2-40-DP-094	2-40-DP-94-10-W-0	10 - 14	30-Jun-08	1	U	N
2-40-DP-095	2-40-DP-95-10-W-0	10 - 14	09-Jun-08	3.4	J	N
2-40-DP-096	2-40-DP-96-10-W-0	10 - 14	23-Jun-08	1	U	N
2-40-DP-097	2-40-DP-97-10-W-0	10 - 14	07-Jul-08	1	U	N
2-40-DP-098	2-40-DP-98-10-W-0	10 - 14	12-Jun-08	8.5	U	N
2-40-DP-099	2-40-DP-99-10-W-0	10 - 14	12-Jun-08	1	U	N
PL2-321A	2-40-PL2-321A-W-08-0	8 - 18	21-Jul-08	1	U	N
PL2-401A	2-40-PL2-401A-W-08-0	8 - 18	24-Jul-08	1.2	J	N
PL2-410A	2-40-PL2-410A-W-08-0	8 - 18	21-Jul-08	1	U	N
PL2-410A	2-40-PL2-410A-W-08-1	8 - 18	21-Jul-08	1	U	N
PL2-420A	2-40-PL2-420A-W-08-0	8 - 18	23-Jul-08	2	U	N
PL2-420A	2-40-PL2-420A-W-08-1	8 - 18	23-Jul-08	15	U	N
PL2-420B	2-40-PL2-420B-W-35-0	35 - 45	23-Oct-08	1	U	N
PL2-420C	2-40-PL2-420C-W-80-0	75.5 - 80.5	07-Aug-08	1	U	N
PL2-420C	2-40-PL2-420C-W-80-1	75.5 - 80.5	07-Aug-08	1	U	N
PL2-425A	2-40-PL2-425A-W-08-0	8 - 18	23-Jul-08	1	U	N
PL2-425B	2-40-PL2-425B-W-40-0	40 - 45	06-Aug-08	1	U	N
PL2-425B	2-40-PL2-425B-W-40-1	40 - 45	06-Aug-08	1	U	N
PL2-425C	2-40-PL2-425C-W-80-0	77 - 82	06-Aug-08	3.5		N
PL2-430A	2-40-PL2-430A-W-08-0	8 - 18	22-Jul-08	1	U	N
PL2-430A	2-40-PL2-430A-W-08-1	8 - 18	22-Jul-08	1	U	N
PL2-435A	2-40-PL2-435A-W-08-0	8 - 18	21-Jul-08	1	U	N
PL2-435B	2-40-PL2-435B-W-40-0	40 - 45	07-Aug-08	1	U	N
PL2-435C	2-40-PL2-435C-W-80-0	79 - 84	12-Aug-08	1	U	N
PL2-440A	2-40-PL2-440A-W-08-0	8 - 18	24-Jul-08	1	U	N
PL2-440A	2-40-PL2-440A-W-08-1	8 - 18	24-Jul-08	1	U	N
PL2-440B	2-40-PL2-440B-W-40-0	40.5 - 45.5	12-Aug-08	1	U	N
PL2-440B	2-40-PL2-440B-W-40-1	40.5 - 45.5	12-Aug-08	1.7		N
PL2-440C	2-40-PL2-440C-W-80-0	80 - 85	12-Aug-08	1	U	N
PL2-441A	2-40-PL2-441A-W-08-0	8 - 18	21-Jul-08	1	U	N
PL2-441BR	2-40-PL2-441B-W-35-0	35 - 45	23-Oct-08	1	U	N
PL2-441C	2-40-PL2-441C-W-80-0	77 - 82	11-Aug-08	4.4		N
PL2-442A	2-40-PL2-442A-W-08-0	8 - 18	23-Jul-08	1	U	N
PL2-442A	2-40-PL2-442A-W-08-1	8 - 18	23-Jul-08	1	U	N
PL2-442B	2-40-PL2-442B-W-35-0	35 - 45	23-Oct-08	1	U	N
PL2-442C	2-40-PL2-442C-W-80-0	70.5 - 80.5	06-Aug-08	1	U	N
PL2-443A	2-40-PL2-443A-W-08-0	8 - 23	22-Jul-08	1	U	N
PL2-443A	2-40-PL2-443A-W-08-1	8 - 23	22-Jul-08	1	U	N
PL2-443B	2-40-PL2-443B-W-35-0	35 - 45	23-Oct-08	1	U	N
PL2-443C	2-40-PL2-443C-W-80-0	70 - 75	07-Aug-08	1	U	N
PL2-444A	2-40-PL2-444A-W-10-0	10 - 25	23-Jul-08	1	U	N
PL2-444A	2-40-PL2-444A-W-10-1	10 - 25	23-Jul-08	8.8	U	N
PL2-445A	2-40-PL2-445A-W-10-0	10 - 25	24-Jul-08	23	J	N
PL2-445A	2-40-PL2-445A-W-10-1	10 - 25	24-Jul-08	1.7	J	N
PL2-446A	2-40-PL2-446A-W-08-0	8 - 18	22-Jul-08	1	U	N
PL2-446A	2-40-PL2-446A-W-08-1	8 - 18	22-Jul-08	1	U	N
PL2-447A	2-40-PL2-447A-W-08-0	8 - 18	22-Jul-08	1	U	N
PL2-447A	2-40-PL2-447A-W-08-1	8 - 18	22-Jul-08	1	U	N
PL2-608A	2-40-PL2-608A-W-06-0	6 - 21	11-Aug-08	1	U	N
PL2-608A	2-40-PL2-608A-W-06-1	6 - 21	11-Aug-08	1	U	N
PL2-608B	2-40-PL2-608B-W-40-0	40.5 - 45.5	11-Aug-08	1	U	N
PL2-608C	2-40-PL2-608C-W-80-0	79 - 84	11-Aug-08	1	U	N
PL2-BF03A	2-40-PL2-BF03A-W-08-0	8 - 18	24-Jul-08	1	U	N
PL2-BF03A	2-40-PL2-BF03A-W-08-1	8 - 18	24-Jul-08	1	U	N

This page intentionally left blank

Sample Location	Sample Name	Sample Interval (ft. bgs)	Sample Date	Concentration (µg/L)	Data Qualifier	Fraction
Aroclor 1254 - 2004 Groundwater Screening Level = 0.01 µg/L						
2-40-DP-006	2-40-DP-06-18-W-0	18 - 18	16-Jun-08	0.01	U	N
2-40-DP-007	2-40-DP-07-10-W-0	10 - 10	03-Jul-08	0.01	U	N
2-40-DP-008	2-40-DP-08-12-W-0	12 - 12	03-Jul-08	0.01	U	N
2-40-DP-009	2-40-DP-09-10-W-0	10 - 10	08-Jul-08	0.01	U	N
2-40-DP-012	2-40-DP-12-10-W-0	10 - 10	20-Jun-08	0.01	U	N
2-40-DP-012	2-40-DP-12-41-W-0	41 - 41	27-Jun-08	0.01	U	N
2-40-DP-012	2-40-DP-12-61-W-0	61 - 61	27-Jun-08	0.01	U	N
2-40-DP-013	2-40-DP-13-14-W-0	14 - 14	03-Jul-08	0.01	U	N
2-40-DP-016	2-40-DP-16-10-W-0	10 - 10	13-Jun-08	0.01	U	N
2-40-DP-021	2-40-DP-21-12-W-0	12 - 12	20-Jun-08	0.01	U	N
2-40-DP-021	2-40-DP-21-41-W-0	41 - 41	27-Jun-08	0.01	U	N
2-40-DP-021	2-40-DP-21-61-W-0	61 - 61	30-Jun-08	0.01	U	N
2-40-DP-022	2-40-DP-22-12-W-0	12 - 12	19-Jun-08	0.01	U	N
2-40-DP-022	2-40-DP-22-41-W-0	41 - 41	19-Jun-08	0.01	U	N
2-40-DP-022	2-40-DP-22-61-W-0	61 - 61	20-Jun-08	0.01	U	N
2-40-DP-029	2-40-DP-29-10-W-0	10 - 10	03-Jun-08	0.01	U	N
2-40-DP-029	2-40-DP-29-41-W-0	41 - 41	04-Jun-08	0.018		N
2-40-DP-029	2-40-DP-29-61-W-0	61 - 61	04-Jun-08	0.01	U	N
2-40-DP-031	2-40-DP-31-10-W-0	10 - 10	08-Jul-08	0.01	U	N
2-40-DP-037	2-40-DP-37-10-W-0	10 - 10	22-May-08	0.01	U	N
2-40-DP-037	2-40-DP-37-41-W-0	41 - 41	23-May-08	0.01	U	N
2-40-DP-037	2-40-DP-37-61-W-0	61 - 61	23-May-08	0.01	U	N
2-40-DP-040	2-40-DP-40-14-W-0	14 - 14	16-May-08	0.01	UJ	N
2-40-DP-040	2-40-DP-40-41-W-0	41 - 41	20-May-08	0.01	U	N
2-40-DP-040	2-40-DP-40-61-W-0	61 - 61	20-May-08	0.01	U	N
2-40-DP-043	2-40-DP-43-10-W-0	10 - 10	12-May-08	0.01	U	N
2-40-DP-043	2-40-DP-43-41-W-0	41 - 41	12-May-08	0.01	U	N
2-40-DP-043	2-40-DP-43-61-W-0	61 - 61	12-May-08	0.01	U	N
2-40-DP-046	2-40-DP-46-10-W-0	10 - 10	09-Jun-08	0.01	U	N
2-40-DP-050	2-40-DP-50-10-W-0	10 - 10	18-Jun-08	0.01	U	N
2-40-DP-051	2-40-DP-51-10-W-0	10 - 10	03-Jun-08	0.01	U	N
2-40-DP-052	2-40-DP-52-10-W-0	10 - 10	02-Jul-08	0.01	U	N
2-40-DP-057	2-40-DP-57-10-W-0	10 - 10	05-Jun-08	0.01	U	N
2-40-DP-058	2-40-DP-58-10-W-0	10 - 10	10-Jun-08	0.01	U	N
2-40-DP-059	2-40-DP-59-10-W-0	10 - 10	18-Jun-08	0.01	U	N
2-40-DP-060	2-40-DP-60-10-W-0-X	10 - 10	18-Jun-08	0.01	U	N
2-40-DP-061	2-40-DP-61-10-W-0	10 - 10	11-Jun-08	0.01	U	N
2-40-DP-062	2-40-DP-62-12-W-0	12 - 12	17-Jun-08	0.01	U	N
2-40-DP-063	2-40-DP-63-11-W-0	11 - 11	17-Jun-08	0.01	U	N
2-40-DP-067	2-40-DP-67-10-W-0	10 - 10	19-Jun-08	0.01	U	N
2-40-DP-068	2-40-DP-68-10-W-0	10 - 10	19-Jun-08	0.01	U	N
2-40-DP-080	2-40-DP-80-10-W-0	10 - 10	09-Jun-08	0.01	U	N
2-40-DP-083	2-40-DP-83-10-W-0	10 - 10	03-Jun-08	0.01	U	N
2-40-DP-091	2-40-DP-91-10-W-0	10 - 10	04-Jun-08	0.01	U	N
2-40-DP-092	2-40-DP-92-10-W-0	10 - 10	03-Jun-08	0.01	U	N
2-40-DP-093	2-40-DP-93-10-W-0	10 - 10	08-Jul-08	0.015	Y	N
2-40-DP-094	2-40-DP-94-10-W-0	10 - 10	30-Jun-08	0.01	U	N
2-40-DP-098	2-40-DP-98-10-W-0	10 - 10	12-Jun-08	0.01	U	N
2-40-DP-099	2-40-DP-99-10-W-0	10 - 10	12-Jun-08	0.01	U	N
2-40-DP-105	2-40-DP-105-10-W-0	10 - 10	11-Jun-08	0.01	U	N
PL2-430A	2-40-PL2-430A-W-08-0	8 - 8	22-Jul-08	0.01	U	N
PL2-430A	2-40-PL2-430A-W-08-1	8 - 8	22-Jul-08	0.01	U	N
PL2-440B	2-40-PL2-440B-W-40-0	40 - 40	12-Aug-08	0.01	U	N
PL2-440B	2-40-PL2-440B-W-40-1	40 - 40	12-Aug-08	0.01	U	N
PL2-440C	2-40-PL2-440C-W-80-0	80 - 80	12-Aug-08	0.01	U	N
PL2-442A	2-40-PL2-442A-W-08-0	8 - 8	23-Jul-08	0.01	U	N
PL2-442A	2-40-PL2-442A-W-08-1	8 - 8	23-Jul-08	0.01	U	N
PL2-446A	2-40-PL2-446A-W-08-0	8 - 8	22-Jul-08	0.01	U	N
PL2-446A	2-40-PL2-446A-W-08-1	8 - 8	22-Jul-08	0.01	U	N
PL2-447A	2-40-PL2-447A-W-08-0	8 - 8	22-Jul-08	0.01	U	N
PL2-447A	2-40-PL2-447A-W-08-1	8 - 8	22-Jul-08	0.01	U	N
PL2-BF03A	2-40-PL2-BF03A-W-08-0	8 - 8	24-Jul-08	0.01	U	N
PL2-BF03A	2-40-PL2-BF03A-W-08-1	8 - 8	24-Jul-08	0.01	U	N

This page intentionally left blank

Sample Location	Sample Name	Sample Interval (ft. bgs)	Sample Date	Concentration (µg/L)	Data Qualifier	Fraction
Aroclor 1260 - 2004 Groundwater Screening Level = 0.01 µg/L						
2-40-DP-006	2-40-DP-06-18-W-0	18 - 18	16-Jun-08	0.01	U	N
2-40-DP-007	2-40-DP-07-10-W-0	10 - 10	03-Jul-08	0.01	U	N
2-40-DP-008	2-40-DP-08-12-W-0	12 - 12	03-Jul-08	0.01	U	N
2-40-DP-009	2-40-DP-09-10-W-0	10 - 10	08-Jul-08	0.01	U	N
2-40-DP-012	2-40-DP-12-10-W-0	10 - 10	20-Jun-08	0.01	U	N
2-40-DP-012	2-40-DP-12-41-W-0	41 - 41	27-Jun-08	0.01	U	N
2-40-DP-012	2-40-DP-12-61-W-0	61 - 61	27-Jun-08	0.01	U	N
2-40-DP-013	2-40-DP-13-14-W-0	14 - 14	03-Jul-08	0.016		N
2-40-DP-016	2-40-DP-16-10-W-0	10 - 10	13-Jun-08	0.01	U	N
2-40-DP-021	2-40-DP-21-12-W-0	12 - 12	20-Jun-08	0.01	U	N
2-40-DP-021	2-40-DP-21-41-W-0	41 - 41	27-Jun-08	0.01	U	N
2-40-DP-021	2-40-DP-21-61-W-0	61 - 61	30-Jun-08	0.01	U	N
2-40-DP-022	2-40-DP-22-12-W-0	12 - 12	19-Jun-08	0.01	U	N
2-40-DP-022	2-40-DP-22-41-W-0	41 - 41	19-Jun-08	0.01	U	N
2-40-DP-022	2-40-DP-22-61-W-0	61 - 61	20-Jun-08	0.01	U	N
2-40-DP-029	2-40-DP-29-10-W-0	10 - 10	03-Jun-08	0.01	U	N
2-40-DP-029	2-40-DP-29-41-W-0	41 - 41	04-Jun-08	0.01	U	N
2-40-DP-029	2-40-DP-29-61-W-0	61 - 61	04-Jun-08	0.01	U	N
2-40-DP-031	2-40-DP-31-10-W-0	10 - 10	08-Jul-08	0.01	U	N
2-40-DP-037	2-40-DP-37-10-W-0	10 - 10	22-May-08	0.01	U	N
2-40-DP-037	2-40-DP-37-41-W-0	41 - 41	23-May-08	0.01	U	N
2-40-DP-037	2-40-DP-37-61-W-0	61 - 61	23-May-08	0.01	U	N
2-40-DP-040	2-40-DP-40-14-W-0	14 - 14	16-May-08	0.01	UJ	N
2-40-DP-040	2-40-DP-40-41-W-0	41 - 41	20-May-08	0.01	U	N
2-40-DP-040	2-40-DP-40-61-W-0	61 - 61	20-May-08	0.02		N
2-40-DP-043	2-40-DP-43-10-W-0	10 - 10	12-May-08	0.01	U	N
2-40-DP-043	2-40-DP-43-41-W-0	41 - 41	12-May-08	0.013		N
2-40-DP-043	2-40-DP-43-61-W-0	61 - 61	12-May-08	0.01	U	N
2-40-DP-046	2-40-DP-46-10-W-0	10 - 10	09-Jun-08	0.01	U	N
2-40-DP-050	2-40-DP-50-10-W-0	10 - 10	18-Jun-08	0.01	U	N
2-40-DP-051	2-40-DP-51-10-W-0	10 - 10	03-Jun-08	0.01	U	N
2-40-DP-052	2-40-DP-52-10-W-0	10 - 10	02-Jul-08	0.01	U	N
2-40-DP-057	2-40-DP-57-10-W-0	10 - 10	05-Jun-08	0.01	U	N
2-40-DP-058	2-40-DP-58-10-W-0	10 - 10	10-Jun-08	0.01	U	N
2-40-DP-059	2-40-DP-59-10-W-0	10 - 10	18-Jun-08	0.01	U	N
2-40-DP-060	2-40-DP-60-10-W-0-X	10 - 10	18-Jun-08	0.01	U	N
2-40-DP-061	2-40-DP-61-10-W-0	10 - 10	11-Jun-08	0.01	U	N
2-40-DP-062	2-40-DP-62-12-W-0	12 - 12	17-Jun-08	0.01	U	N
2-40-DP-063	2-40-DP-63-11-W-0	11 - 11	17-Jun-08	0.01	U	N
2-40-DP-067	2-40-DP-67-10-W-0	10 - 10	19-Jun-08	0.01	U	N
2-40-DP-068	2-40-DP-68-10-W-0	10 - 10	19-Jun-08	0.01	U	N
2-40-DP-080	2-40-DP-80-10-W-0	10 - 10	09-Jun-08	0.01	U	N
2-40-DP-083	2-40-DP-83-10-W-0	10 - 10	03-Jun-08	0.01	U	N
2-40-DP-091	2-40-DP-91-10-W-0	10 - 10	04-Jun-08	0.01	U	N
2-40-DP-092	2-40-DP-92-10-W-0	10 - 10	03-Jun-08	0.01	U	N
2-40-DP-093	2-40-DP-93-10-W-0	10 - 10	08-Jul-08	0.025		N
2-40-DP-094	2-40-DP-94-10-W-0	10 - 10	30-Jun-08	0.01	U	N
2-40-DP-098	2-40-DP-98-10-W-0	10 - 10	12-Jun-08	0.01	U	N
2-40-DP-099	2-40-DP-99-10-W-0	10 - 10	12-Jun-08	0.01	U	N
2-40-DP-105	2-40-DP-105-10-W-0	10 - 10	11-Jun-08	0.01	U	N
PL2-430A	2-40-PL2-430A-W-08-0	8 - 8	22-Jul-08	0.01	U	N
PL2-430A	2-40-PL2-430A-W-08-1	8 - 8	22-Jul-08	0.01	U	N
PL2-440B	2-40-PL2-440B-W-40-0	40 - 40	12-Aug-08	0.01	U	N
PL2-440B	2-40-PL2-440B-W-40-1	40 - 40	12-Aug-08	0.01	U	N
PL2-440C	2-40-PL2-440C-W-80-0	80 - 80	12-Aug-08	0.01	U	N
PL2-442A	2-40-PL2-442A-W-08-0	8 - 8	23-Jul-08	0.01	U	N
PL2-442A	2-40-PL2-442A-W-08-1	8 - 8	23-Jul-08	0.01	U	N
PL2-446A	2-40-PL2-446A-W-08-0	8 - 8	22-Jul-08	0.01	U	N
PL2-446A	2-40-PL2-446A-W-08-1	8 - 8	22-Jul-08	0.01	U	N
PL2-447A	2-40-PL2-447A-W-08-0	8 - 8	22-Jul-08	0.01	U	N
PL2-447A	2-40-PL2-447A-W-08-1	8 - 8	22-Jul-08	0.01	U	N
PL2-BF03A	2-40-PL2-BF03A-W-08-0	8 - 8	24-Jul-08	0.01	U	N
PL2-BF03A	2-40-PL2-BF03A-W-08-1	8 - 8	24-Jul-08	0.01	U	N

This page intentionally left blank

Sample Location	Sample Name	Sample Interval (ft. bgs)	Sample Date	Concentration (µg/L)	Data Qualifier	Fraction
1,1-Dichloroethene - 2004 Groundwater Screening Level = 0.382 µg/L						
2-40-DP-001	2-40-DP-01-10-W-0	10 - 14	25-Jun-08	0.2	U	N
2-40-DP-001	2-40-DP-01-41-W-0	41 - 45	25-Jun-08	0.2		N
2-40-DP-001	2-40-DP-01-41-W-0	41 - 45	25-Jun-08	3	U	N
2-40-DP-001	2-40-DP-01-61-W-0	61 - 65	26-Jun-08	0.2	U	N
2-40-DP-002	2-40-DP-02-10-W-0	10 - 14	26-Jun-08	0.2	U	N
2-40-DP-002	2-40-DP-02-41-W-0	41 - 45	26-Jun-08	0.2	U	N
2-40-DP-002	2-40-DP-02-61-W-0	61 - 65	26-Jun-08	0.2	U	N
2-40-DP-003	2-40-DP-03-10-W-0	10 - 14	25-Jun-08	0.2	U	N
2-40-DP-003	2-40-DP-03-10-W-0	10 - 14	25-Jun-08	1	U	N
2-40-DP-003	2-40-DP-03-35-W-0	35 - 39	26-Jun-08	0.2	U	N
2-40-DP-003	2-40-DP-03-41-W-0	41 - 45	26-Jun-08	0.2	U	N
2-40-DP-003	2-40-DP-03-41-W-0	41 - 45	26-Jun-08	6	U	N
2-40-DP-003	2-40-DP-03-61-W-0	61 - 65	27-Jun-08	0.2	U	N
2-40-DP-004	2-40-DP-04-12-W-0	12 - 16	17-Jun-08	0.2	U	N
2-40-DP-004	2-40-DP-04-35-W-0	35 - 39	17-Jun-08	0.2	U	N
2-40-DP-004	2-40-DP-04-35-W-0	35 - 39	17-Jun-08	10	U	N
2-40-DP-004	2-40-DP-04-35-W-1	35 - 39	17-Jun-08	0.2	U	N
2-40-DP-004	2-40-DP-04-35-W-1	35 - 39	17-Jun-08	10	U	N
2-40-DP-004	2-40-DP-04-41-W-0	41 - 45	17-Jun-08	0.2	U	N
2-40-DP-004	2-40-DP-04-41-W-0	41 - 45	17-Jun-08	10	U	N
2-40-DP-004	2-40-DP-04-61-W-0	61 - 65	17-Jun-08	0.2	U	N
2-40-DP-005	2-40-DP-05-12-W-0	12 - 16	18-Jun-08	0.2	U	N
2-40-DP-005	2-40-DP-05-35-W-0	35 - 39	18-Jun-08	0.2	U	N
2-40-DP-005	2-40-DP-05-41-W-0	41 - 45	18-Jun-08	0.2	U	N
2-40-DP-005	2-40-DP-05-61-W-0	61 - 65	18-Jun-08	0.2	U	N
2-40-DP-006	2-40-DP-06-18-W-0	14 - 18	16-Jun-08	0.2	U	N
2-40-DP-007	2-40-DP-07-10-W-0	10 - 14	03-Jul-08	0.2	U	N
2-40-DP-007	2-40-DP-07-10-W-1	10 - 14	03-Jul-08	0.2	U	N
2-40-DP-008	2-40-DP-08-12-W-0	12 - 16	03-Jul-08	0.2	U	N
2-40-DP-009	2-40-DP-09-10-W-0	10 - 14	08-Jul-08	0.2	U	N
2-40-DP-009	2-40-DP-09-10-W-1	10 - 14	08-Jul-08	0.2	U	N
2-40-DP-100	2-40-DP-100-10-W-0	10 - 14	06-Jun-08	0.2	U	N
2-40-DP-010	2-40-DP-10-10-W-0	10 - 14	23-Jun-08	0.2	U	N
2-40-DP-101	2-40-DP-101-10-W-0	10 - 14	04-Jun-08	0.2	U	N
2-40-DP-102	2-40-DP-102-10-W-0	10 - 14	30-May-08	0.2	U	N
2-40-DP-103	2-40-DP-103-10-W-0	10 - 14	03-Jul-08	0.2	U	N
2-40-DP-010	2-40-DP-10-35-W-0	35 - 39	23-Jun-08	0.2	U	N
2-40-DP-104	2-40-DP-104-10-W-0	10 - 14	07-Jul-08	0.2	U	N
2-40-DP-010	2-40-DP-10-41-W-0	41 - 45	23-Jun-08	0.2	U	N
2-40-DP-105	2-40-DP-105-10-W-0	10 - 14	11-Jun-08	1	U	N
2-40-DP-010	2-40-DP-10-61-W-0	61 - 65	24-Jun-08	0.2	U	N
2-40-DP-011	2-40-DP-11-10-W-0	10 - 14	24-Jun-08	0.2	U	N
2-40-DP-011	2-40-DP-11-35-W-0	35 - 39	25-Jun-08	0.2	U	N
2-40-DP-011	2-40-DP-11-41-W-0	41 - 45	25-Jun-08	0.2	U	N
2-40-DP-011	2-40-DP-11-41-W-0	41 - 45	25-Jun-08	1	U	N
2-40-DP-011	2-40-DP-11-61-W-0	61 - 65	25-Jun-08	0.2	U	N
2-40-DP-012	2-40-DP-12-10-W-0	10 - 14	20-Jun-08	0.2	U	N
2-40-DP-012	2-40-DP-12-35-W-0	35 - 39	20-Jun-08	0.2	U	N
2-40-DP-012	2-40-DP-12-41-W-0	41 - 45	27-Jun-08	0.2	U	N
2-40-DP-012	2-40-DP-12-61-W-0	61 - 65	27-Jun-08	0.2	U	N
2-40-DP-013	2-40-DP-13-14-W-0	14 - 18	03-Jul-08	0.2	U	N
2-40-DP-014	2-40-DP-14-10-W-0	10 - 14	10-Jun-08	1	U	N
2-40-DP-014	2-40-DP-14-35-W-0	35 - 39	11-Jun-08	0.2	U	N
2-40-DP-014	2-40-DP-14-41-W-0	41 - 45	11-Jun-08	1.4		N
2-40-DP-014	2-40-DP-14-41-W-0	41 - 45	11-Jun-08	20	U	N
2-40-DP-014	2-40-DP-14-61-W-0	61 - 65	11-Jun-08	1	U	N
2-40-DP-015	2-40-DP-15-10-W-0	10 - 14	11-Jun-08	0.2	U	N
2-40-DP-015	2-40-DP-15-35-W-0	35 - 39	11-Jun-08	0.2	U	N
2-40-DP-015	2-40-DP-15-41-W-0	41 - 45	12-Jun-08	0.2	U	N
2-40-DP-015	2-40-DP-15-61-W-0	61 - 65	12-Jun-08	0.2	U	N
2-40-DP-016	2-40-DP-16-10-W-0	10 - 14	13-Jun-08	0.2	U	N
2-40-DP-017	2-40-DP-17-10-W-0	10 - 14	12-Jun-08	0.2	U	N

Sample Location	Sample Name	Sample Interval (ft. bgs)	Sample Date	Concentration (µg/L)	Data Qualifier	Fraction
1,1-Dichloroethene - 2004 Groundwater Screening Level = 0.382 µg/L						
2-40-DP-018	2-40-DP-18-10-W-0	10 - 14	06-Jun-08	0.2	U	N
2-40-DP-018	2-40-DP-18-35-W-0	35 - 39	06-Jun-08	0.2	U	N
2-40-DP-019	2-40-DP-19-10-W-0	10 - 14	19-May-08	0.2	U	N
2-40-DP-019	2-40-DP-19-25-W-0	25 - 29	19-May-08	0.2	U	N
2-40-DP-019	2-40-DP-19-31-W-0	31 - 35	20-May-08	0.2	U	N
2-40-DP-020	2-40-DP-20-12-W-0	12 - 16	03-Jul-08	0.2	U	N
2-40-DP-021	2-40-DP-21-12-W-0	12 - 16	20-Jun-08	0.2	U	N
2-40-DP-021	2-40-DP-21-41-W-0	41 - 45	27-Jun-08	0.2	U	N
2-40-DP-021	2-40-DP-21-61-W-0	61 - 65	30-Jun-08	0.2	U	N
2-40-DP-022	2-40-DP-22-12-W-0	12 - 16	19-Jun-08	0.2	U	N
2-40-DP-022	2-40-DP-22-35-W-0	35 - 39	19-Jun-08	0.2	U	N
2-40-DP-022	2-40-DP-22-41-W-0	41 - 45	19-Jun-08	0.2	U	N
2-40-DP-022	2-40-DP-22-61-W-0	61 - 65	20-Jun-08	0.2	U	N
2-40-DP-023	2-40-DP-23-10-W-0	10 - 14	30-Jun-08	0.2	U	N
2-40-DP-023	2-40-DP-23-41-W-0	41 - 45	30-Jun-08	0.2	U	N
2-40-DP-023	2-40-DP-23-61-W-0	61 - 65	30-Jun-08	0.2	U	N
2-40-DP-024	2-40-DP-24-10-W-0	10 - 14	10-Jun-08	0.2	U	N
2-40-DP-024	2-40-DP-24-35-W-0	35 - 39	10-Jun-08	0.2	U	N
2-40-DP-024	2-40-DP-24-35-W-0	35 - 39	10-Jun-08	50	U	N
2-40-DP-024	2-40-DP-24-41-W-0	41 - 45	10-Jun-08	0.2	U	N
2-40-DP-024	2-40-DP-24-61-W-0	61 - 65	10-Jun-08	0.2	U	N
2-40-DP-025	2-40-DP-25-10-W-0	10 - 14	03-Jul-08	0.2	U	N
2-40-DP-026	2-40-DP-26-10-W-0	10 - 14	02-Jul-08	0.2	U	N
2-40-DP-027	2-40-DP-27-10-W-0	10 - 14	05-Jun-08	0.2	U	N
2-40-DP-027	2-40-DP-27-35-W-0	35 - 39	05-Jun-08	0.2	U	N
2-40-DP-027	2-40-DP-27-35-W-0	35 - 39	05-Jun-08	10	U	N
2-40-DP-027	2-40-DP-27-41-W-0	41 - 45	05-Jun-08	0.2	U	N
2-40-DP-027	2-40-DP-27-61-W-0	61 - 65	02-Jul-08	0.2	U	N
2-40-DP-028	2-40-DP-28-10-W-0	10 - 14	06-Jun-08	0.2	U	N
2-40-DP-029	2-40-DP-29-10-W-0	10 - 14	03-Jun-08	0.2	U	N
2-40-DP-029	2-40-DP-29-28-W-0	28 - 32	03-Jun-08	0.2	U	N
2-40-DP-029	2-40-DP-29-35-W-0	35 - 39	03-Jun-08	0.2	U	N
2-40-DP-029	2-40-DP-29-41-W-0	41 - 45	04-Jun-08	0.2	U	N
2-40-DP-029	2-40-DP-29-61-W-0	61 - 65	04-Jun-08	0.2	U	N
2-40-DP-030	2-40-DP-30-10-W-0	10 - 14	16-Jun-08	0.2	U	N
2-40-DP-031	2-40-DP-31-10-W-0	10 - 14	08-Jul-08	0.2	U	N
2-40-DP-032	2-40-DP-32-10-W-0	10 - 14	28-May-08	0.2	U	N
2-40-DP-032	2-40-DP-32-41-W-0	41 - 45	28-May-08	0.2	U	N
2-40-DP-032	2-40-DP-32-61-W-0	61 - 65	28-May-08	0.2	U	N
2-40-DP-033	2-40-DP-33-10-W-0	10 - 14	02-Jun-08	0.2	U	N
2-40-DP-033	2-40-DP-33-25-W-0	25 - 29	02-Jun-08	0.2	U	N
2-40-DP-033	2-40-DP-33-31-W-0	31 - 35	02-Jun-08	0.2	U	N
2-40-DP-033	2-40-DP-33-41-W-0	41 - 45	02-Jun-08	0.2	U	N
2-40-DP-033	2-40-DP-33-61-W-0	61 - 65	03-Jun-08	0.2	U	N
2-40-DP-034	2-40-DP-34-10-W-0	10 - 14	07-Jul-08	0.2	U	N
2-40-DP-035	2-40-DP-35-10-W-0	10 - 14	30-May-08	0.2	U	N
2-40-DP-035	2-40-DP-35-25-W-0	25 - 29	30-May-08	0.2	U	N
2-40-DP-035	2-40-DP-35-31-W-0	31 - 35	30-May-08	0.2	U	N
2-40-DP-035	2-40-DP-35-41-W-0	41 - 45	30-May-08	0.2	U	N
2-40-DP-035	2-40-DP-35-61-W-0	61 - 65	02-Jun-08	0.2	U	N
2-40-DP-036	2-40-DP-36-10-W-0	10 - 14	01-Jul-08	0.2	U	N
2-40-DP-037	2-40-DP-37-10-W-0	10 - 14	22-May-08	0.2	U	N
2-40-DP-037	2-40-DP-37-19-W-0	19 - 23	23-May-08	0.2	U	N
2-40-DP-037	2-40-DP-37-25-W-0	25 - 29	23-May-08	0.2	U	N
2-40-DP-037	2-40-DP-37-31-W-0	31 - 35	23-May-08	0.2	U	N
2-40-DP-037	2-40-DP-37-41-W-0	41 - 45	23-May-08	0.2	U	N
2-40-DP-037	2-40-DP-37-41-W-0	41 - 45	23-May-08	1	U	N
2-40-DP-037	2-40-DP-37-61-W-0	61 - 65	23-May-08	1.6		N
2-40-DP-037	2-40-DP-37-61-W-0	61 - 65	23-May-08	10	U	N
2-40-DP-038	2-40-DP-38-10-W-0	10 - 14	22-May-08	0.2	U	N
2-40-DP-038	2-40-DP-38-19-W-0	19 - 23	22-May-08	0.2	U	N
2-40-DP-038	2-40-DP-38-25-W-0	25 - 29	22-May-08	0.2	U	N

Sample Location	Sample Name	Sample Interval (ft. bgs)	Sample Date	Concentration (µg/L)	Data Qualifier	Fraction
1,1-Dichloroethene - 2004 Groundwater Screening Level = 0.382 µg/L						
2-40-DP-038	2-40-DP-38-31-W-0	31 - 35	22-May-08	0.2	U	N
2-40-DP-038	2-40-DP-38-41-W-0	41 - 45	22-May-08	0.2	U	N
2-40-DP-038	2-40-DP-38-61-W-0	61 - 65	22-May-08	0.4		N
2-40-DP-038	2-40-DP-38-61-W-0	61 - 65	22-May-08	6	U	N
2-40-DP-039	2-40-DP-39-10-W-0	10 - 14	20-May-08	0.2	U	N
2-40-DP-039	2-40-DP-39-19-W-0	19 - 23	20-May-08	0.2	U	N
2-40-DP-039	2-40-DP-39-25-W-0	25 - 29	20-May-08	0.2	U	N
2-40-DP-039	2-40-DP-39-31-W-0	31 - 35	21-May-08	0.2	U	N
2-40-DP-039	2-40-DP-39-41-W-0	41 - 45	21-May-08	0.2	U	N
2-40-DP-039	2-40-DP-39-61-W-0	61 - 65	21-May-08	0.2	U	N
2-40-DP-039	2-40-DP-39-61-W-0	61 - 65	21-May-08	1	U	N
2-40-DP-040	2-40-DP-40-14-W-0	10 - 14	16-May-08	0.2	U	N
2-40-DP-040	2-40-DP-40-19-W-0	19 - 23	19-May-08	0.2	U	N
2-40-DP-040	2-40-DP-40-25-W-0	25 - 29	19-May-08	0.2	U	N
2-40-DP-040	2-40-DP-40-31-W-0	31 - 35	19-May-08	0.2	U	N
2-40-DP-040	2-40-DP-40-41-W-0	41 - 45	20-May-08	0.2	U	N
2-40-DP-040	2-40-DP-40-61-W-0	61 - 65	20-May-08	0.2	U	N
2-40-DP-041	2-40-DP-41-10-W-0	10 - 14	14-May-08	0.2	U	N
2-40-DP-041	2-40-DP-41-10-W-0	10 - 14	14-May-08	0.6	U	N
2-40-DP-041	2-40-DP-41-19-W-0	19 - 23	15-May-08	0.2	U	N
2-40-DP-041	2-40-DP-41-25-W-0	25 - 29	15-May-08	0.2	U	N
2-40-DP-041	2-40-DP-41-31-W-0	31 - 35	15-May-08	0.2	U	N
2-40-DP-041	2-40-DP-41-41-W-0	41 - 45	15-May-08	0.2	U	N
2-40-DP-041	2-40-DP-41-61-W-0	61 - 65	15-May-08	0.2	U	N
2-40-DP-042	2-40-DP-42-10-W-0	10 - 14	13-May-08	0.2	U	N
2-40-DP-042	2-40-DP-42-19-W-0	19 - 23	14-May-08	0.2	U	N
2-40-DP-042	2-40-DP-42-25-W-0	25 - 29	14-May-08	0.2	U	N
2-40-DP-042	2-40-DP-42-31-W-0	31 - 35	14-May-08	0.2	U	N
2-40-DP-042	2-40-DP-42-41-W-0	41 - 45	13-May-08	0.2	U	N
2-40-DP-042	2-40-DP-42-61-W-0	61 - 65	13-May-08	0.2	U	N
2-40-DP-043	2-40-DP-43-10-W-0	10 - 14	12-May-08	0.2	U	N
2-40-DP-043	2-40-DP-43-19-W-0	19 - 23	12-May-08	0.2	U	N
2-40-DP-043	2-40-DP-43-25-W-0	25 - 29	12-May-08	0.2	U	N
2-40-DP-043	2-40-DP-43-31-W-0	31 - 35	13-May-08	0.2	U	N
2-40-DP-043	2-40-DP-43-41-W-0	41 - 45	12-May-08	0.2	U	N
2-40-DP-043	2-40-DP-43-61-W-0	61 - 65	12-May-08	0.2	U	N
2-40-DP-044	2-40-DP-44-31-W-0	31 - 35	17-Dec-08	0.2	U	N
2-40-DP-044	2-40-DP-44-31-W-0	31 - 35	17-Dec-08	1	U	N
2-40-DP-044	2-40-DP-44-41-W-0	41 - 45	17-Dec-08	0.2	U	N
2-40-DP-044	2-40-DP-44-61-W-0	61 - 65	17-Dec-08	0.2	U	N
2-40-DP-044	2-40-DP-44-W-10-0	10 - 14	16-Dec-08	0.2	U	N
2-40-DP-044	2-40-DP-44-W-19-0	19 - 23	16-Dec-08	0.2	U	N
2-40-DP-044	2-40-DP-44-W-25-0	25 - 29	16-Dec-08	0.2	U	N
2-40-DP-045	2-40-DP-45-10-W-0	10 - 14	27-May-08	0.2	U	N
2-40-DP-045	2-40-DP-45-19-W-0	19 - 23	27-May-08	0.2	U	N
2-40-DP-045	2-40-DP-45-25-W-0	25 - 29	27-May-08	0.2	U	N
2-40-DP-045	2-40-DP-45-31-W-0	31 - 35	27-May-08	0.2	U	N
2-40-DP-045	2-40-DP-45-41-W-0	41 - 45	27-May-08	0.2	U	N
2-40-DP-045	2-40-DP-45-61-W-0	61 - 65	27-May-08	0.2	U	N
2-40-DP-046	2-40-DP-46-10-W-0	10 - 14	09-Jun-08	1	U	N
2-40-DP-047	2-40-DP-47-10-W-0	10 - 14	25-Jun-08	0.2	U	N
2-40-DP-048	2-40-DP-48-10-W-0	10 - 14	01-Jul-08	0.2	U	N
2-40-DP-049	2-40-DP-49-10-W-0	10 - 14	27-Jun-08	0.2	U	N
2-40-DP-050	2-40-DP-50-10-W-0	10 - 14	18-Jun-08	0.2	U	N
2-40-DP-051	2-40-DP-51-10-W-0	10 - 14	03-Jun-08	0.2	U	N
2-40-DP-052	2-40-DP-52-10-W-0	10 - 14	02-Jul-08	0.2	U	N
2-40-DP-053	2-40-DP-53-10-W-0	10 - 14	09-Jun-08	0.2	U	N
2-40-DP-054	2-40-DP-54-10-W-0	10 - 14	06-Jun-08	0.2	U	N
2-40-DP-055	2-40-DP-55-12-W-0	12 - 16	07-Jul-08	0.2	U	N
2-40-DP-056	2-40-DP-56-10-W-0	10 - 14	04-Jun-08	0.2	U	N
2-40-DP-056	2-40-DP-56-10-W-0	10 - 14	04-Jun-08	0.6	U	N
2-40-DP-057	2-40-DP-57-10-W-0	10 - 14	05-Jun-08	0.2	U	N

Sample Location	Sample Name	Sample Interval (ft. bgs)	Sample Date	Concentration (µg/L)	Data Qualifier	Fraction
1,1-Dichloroethene - 2004 Groundwater Screening Level = 0.382 µg/L						
2-40-DP-058	2-40-DP-58-10-W-0	10 - 14	10-Jun-08	0.2	U	N
2-40-DP-059	2-40-DP-59-10-W-0	10 - 14	18-Jun-08	0.2	U	N
2-40-DP-060	2-40-DP-60-10-W-0	10 - 14	17-Jun-08	0.2	U	N
2-40-DP-061	2-40-DP-61-10-W-0	10 - 14	11-Jun-08	1	U	N
2-40-DP-062	2-40-DP-62-12-W-0	12 - 16	17-Jun-08	0.2	U	N
2-40-DP-063	2-40-DP-63-11-W-0	11 - 15	17-Jun-08	0.2	U	N
2-40-DP-064	2-40-DP-64-10-W-0	10 - 14	05-Jun-08	0.2	U	N
2-40-DP-065	2-40-DP-65-10-W-0	10 - 14	09-Jun-08	0.2	U	N
2-40-DP-066	2-40-DP-66-10-W-0	10 - 14	16-Jun-08	0.2	U	N
2-40-DP-067	2-40-DP-67-10-W-0	10 - 14	19-Jun-08	0.2	U	N
2-40-DP-068	2-40-DP-68-10-W-0	10 - 14	19-Jun-08	0.2	U	N
2-40-DP-069	2-40-DP-69-10-W-0	10 - 14	28-May-08	0.2	U	N
2-40-DP-070	2-40-DP-70-10-W-0	10 - 14	28-May-08	0.2	U	N
2-40-DP-071	2-40-DP-71-10-W-0	10 - 14	23-Jun-08	0.2	U	N
2-40-DP-072	2-40-DP-72-10-W-0	10 - 14	24-Jun-08	0.2	U	N
2-40-DP-073	2-40-DP-73-10-W-0	10 - 14	25-Jun-08	0.2	U	N
2-40-DP-074	2-40-DP-74-10-W-0	10 - 14	02-Jul-08	0.2	U	N
2-40-DP-075	2-40-DP-75-10-W-0	10 - 14	01-Jul-08	0.2	U	N
2-40-DP-076	2-40-DP-76-10-W-0	10 - 14	05-Jun-08	0.2	U	N
2-40-DP-077	2-40-DP-77-10-W-0	10 - 14	02-Jun-08	0.2	U	N
2-40-DP-078	2-40-DP-78-10-W-0	10 - 14	28-May-08	0.2	U	N
2-40-DP-079	2-40-DP-79-10-W-0	10 - 14	24-Jun-08	0.2	U	N
2-40-DP-080	2-40-DP-80-10-W-0	10 - 14	09-Jun-08	0.2	U	N
2-40-DP-081	2-40-DP-81-10-W-0	10 - 14	06-Jun-08	0.2	U	N
2-40-DP-082	2-40-DP-82-10-W-0	10 - 14	13-Jun-08	0.2	U	N
2-40-DP-083	2-40-DP-83-10-W-0	10 - 14	03-Jun-08	0.2	U	N
2-40-DP-084	2-40-DP-84-10-W-0	10 - 14	30-May-08	0.2	U	N
2-40-DP-085	2-40-DP-85-10-W-0	10 - 14	02-Jul-08	0.2	U	N
2-40-DP-086	2-40-DP-86-10-W-0	10 - 14	13-Jun-08	0.2	U	N
2-40-DP-087	2-40-DP-87-10-W-0	10 - 14	13-Jun-08	0.2	U	N
2-40-DP-088	2-40-DP-88-10-W-0	10 - 14	13-Jun-08	0.2	U	N
2-40-DP-089	2-40-DP-89-10-W-0	10 - 14	13-Jun-08	0.2	U	N
2-40-DP-090	2-40-DP-90-10-W-0	10 - 14	06-Jun-08	0.2	U	N
2-40-DP-091	2-40-DP-91-10-W-0	10 - 14	04-Jun-08	0.2	U	N
2-40-DP-091	2-40-DP-91-28-W-0	28 - 32	04-Jun-08	0.2	U	N
2-40-DP-091	2-40-DP-91-35-W-0	35 - 39	04-Jun-08	0.2	U	N
2-40-DP-092	2-40-DP-92-10-W-0	10 - 14	03-Jun-08	0.2	U	N
2-40-DP-093	2-40-DP-93-10-W-0	10 - 14	08-Jul-08	0.2	U	N
2-40-DP-094	2-40-DP-94-10-W-0	10 - 14	30-Jun-08	0.2	U	N
2-40-DP-095	2-40-DP-95-10-W-0	10 - 14	09-Jun-08	0.2	U	N
2-40-DP-096	2-40-DP-96-10-W-0	10 - 14	23-Jun-08	0.2	U	N
2-40-DP-097	2-40-DP-97-10-W-0	10 - 14	07-Jul-08	0.2	U	N
2-40-DP-098	2-40-DP-98-10-W-0	10 - 14	12-Jun-08	0.2	U	N
2-40-DP-099	2-40-DP-99-10-W-0	10 - 14	12-Jun-08	0.2	U	N
PL2-321A	2-40-PL2-321A-W-08-0	8 - 18	21-Jul-08	0.2	U	N
PL2-401A	2-40-PL2-401A-W-08-0	8 - 18	24-Jul-08	0.2	UJ	N
PL2-410A	2-40-PL2-410A-W-08-0	8 - 18	21-Jul-08	0.2	U	N
PL2-410A	2-40-PL2-410A-W-08-1	8 - 18	21-Jul-08	0.2	U	N
PL2-420A	2-40-PL2-420A-W-08-0	8 - 18	23-Jul-08	0.2	U	N
PL2-420A	2-40-PL2-420A-W-08-1	8 - 18	23-Jul-08	0.2	U	N
PL2-420B	2-40-PL2-420B-W-35-0	35 - 45	23-Oct-08	0.2	U	N
PL2-420B	2-40-PL2-420B-W-35-1	35 - 45	23-Oct-08	0.2	U	N
PL2-420C	2-40-PL2-420C-W-80-0	75.5 - 80.5	07-Aug-08	0.2	U	N
PL2-420C	2-40-PL2-420C-W-80-1	75.5 - 80.5	07-Aug-08	0.2	U	N
PL2-425A	2-40-PL2-425A-W-08-0	8 - 18	23-Jul-08	0.2	U	N
PL2-425B	2-40-PL2-425B-W-40-0	40 - 45	06-Aug-08	0.2	U	N
PL2-425B	2-40-PL2-425B-W-40-1	40 - 45	06-Aug-08	0.2	U	N
PL2-425C	2-40-PL2-425C-W-80-0	77 - 82	06-Aug-08	0.2	U	N
PL2-430A	2-40-PL2-430A-W-08-0	8 - 18	22-Jul-08	0.2	U	N
PL2-430A	2-40-PL2-430A-W-08-1	8 - 18	22-Jul-08	0.2	U	N
PL2-435A	2-40-PL2-435A-W-08-0	8 - 18	21-Jul-08	0.2	U	N
PL2-435A	2-40-PL2-435A-W-08-1	8 - 18	21-Jul-08	0.2	U	N

Sample Location	Sample Name	Sample Interval (ft. bgs)	Sample Date	Concentration (µg/L)	Data Qualifier	Fraction
1,1-Dichloroethene - 2004 Groundwater Screening Level = 0.382 µg/L						
PL2-435B	2-40-PL2-435B-W-40-0	40 - 45	07-Aug-08	0.2	U	N
PL2-435B	2-40-PL2-435B-W-40-0	40 - 45	07-Aug-08	30	U	N
PL2-435B	2-40-PL2-435B-W-40-1	40 - 45	07-Aug-08	0.2	U	N
PL2-435B	2-40-PL2-435B-W-40-1	40 - 45	07-Aug-08	30	U	N
PL2-435C	2-40-PL2-435C-W-80-0	79 - 84	12-Aug-08	0.2	U	N
PL2-440A	2-40-PL2-440A-W-08-0	8 - 18	24-Jul-08	0.2	U	N
PL2-440A	2-40-PL2-440A-W-08-1	8 - 18	24-Jul-08	0.2	U	N
PL2-440B	2-40-PL2-440B-W-40-0	40.5 - 45.5	12-Aug-08	0.2	U	N
PL2-440B	2-40-PL2-440B-W-40-0	40.5 - 45.5	12-Aug-08	10	U	N
PL2-440B	2-40-PL2-440B-W-40-0	40.5 - 45.5	12-Aug-08	100	U	N
PL2-440B	2-40-PL2-440B-W-40-1	40.5 - 45.5	12-Aug-08	0.2	U	N
PL2-440B	2-40-PL2-440B-W-40-1	40.5 - 45.5	12-Aug-08	10	U	N
PL2-440B	2-40-PL2-440B-W-40-1	40.5 - 45.5	12-Aug-08	100	U	N
PL2-440C	2-40-PL2-440C-W-80-0	80 - 85	12-Aug-08	0.2	U	N
PL2-441A	2-40-PL2-441A-W-08-0	8 - 18	21-Jul-08	0.2	U	N
PL2-441A	2-40-PL2-441A-W-08-1	8 - 18	21-Jul-08	0.2	U	N
PL2-441BR	2-40-PL2-441B-W-35-0	35 - 45	23-Oct-08	0.2	U	N
PL2-441BR	2-40-PL2-441B-W-35-1	35 - 45	23-Oct-08	0.2	U	N
PL2-441C	2-40-PL2-441C-W-80-0	77 - 82	11-Aug-08	0.2	U	N
PL2-442A	2-40-PL2-442A-W-08-0	8 - 18	23-Jul-08	0.2	U	N
PL2-442A	2-40-PL2-442A-W-08-1	8 - 18	23-Jul-08	0.2	U	N
PL2-442B	2-40-PL2-442B-W-35-0	35 - 45	23-Oct-08	0.2	U	N
PL2-442B	2-40-PL2-442B-W-35-1	35 - 45	23-Oct-08	0.2	U	N
PL2-442C	2-40-PL2-442C-W-80-0	70.5 - 80.5	06-Aug-08	0.2	U	N
PL2-443A	2-40-PL2-443A-W-08-0	8 - 23	22-Jul-08	0.2	U	N
PL2-443A	2-40-PL2-443A-W-08-1	8 - 23	22-Jul-08	0.2	U	N
PL2-443B	2-40-PL2-443B-W-35-0	35 - 45	23-Oct-08	0.2	U	N
PL2-443C	2-40-PL2-443C-W-80-0	70 - 75	07-Aug-08	0.2	U	N
PL2-444A	2-40-PL2-444A-W-10-0	10 - 25	23-Jul-08	0.2	U	N
PL2-444A	2-40-PL2-444A-W-10-1	10 - 25	23-Jul-08	0.2	U	N
PL2-445A	2-40-PL2-445A-W-10-0	10 - 25	24-Jul-08	0.2	U	N
PL2-445A	2-40-PL2-445A-W-10-1	10 - 25	24-Jul-08	0.2	U	N
PL2-446A	2-40-PL2-446A-W-08-0	8 - 18	22-Jul-08	0.2	U	N
PL2-446A	2-40-PL2-446A-W-08-1	8 - 18	22-Jul-08	0.2	U	N
PL2-447A	2-40-PL2-447A-W-08-0	8 - 18	22-Jul-08	0.2	U	N
PL2-447A	2-40-PL2-447A-W-08-1	8 - 18	22-Jul-08	0.2	U	N
PL2-608A	2-40-PL2-608A-W-06-0	6 - 21	11-Aug-08	0.2	U	N
PL2-608A	2-40-PL2-608A-W-06-1	6 - 21	11-Aug-08	0.2	U	N
PL2-608B	2-40-PL2-608B-W-40-0	40.5 - 45.5	11-Aug-08	0.2	U	N
PL2-608C	2-40-PL2-608C-W-80-0	79 - 84	11-Aug-08	0.2	U	N
PL2-BF03A	2-40-PL2-BF03A-W-08-0	8 - 18	24-Jul-08	0.2	U	N
PL2-BF03A	2-40-PL2-BF03A-W-08-1	8 - 18	24-Jul-08	0.2	U	N

This page intentionally left blank

Sample Location	Sample Name	Sample Interval (ft. bgs)	Sample Date	Concentration (µg/L)	Data Qualifier	Fraction
Benzene - 2004 Groundwater Screening Level =4.48 µg/L						
2-40-DP-001	2-40-DP-01-10-W-0	10 - 14	25-Jun-08	0.2	U	N
2-40-DP-001	2-40-DP-01-41-W-0	41 - 45	25-Jun-08	0.2	U	N
2-40-DP-001	2-40-DP-01-41-W-0	41 - 45	25-Jun-08	3	U	N
2-40-DP-001	2-40-DP-01-61-W-0	61 - 65	26-Jun-08	0.2	U	N
2-40-DP-002	2-40-DP-02-10-W-0	10 - 14	26-Jun-08	0.2	U	N
2-40-DP-002	2-40-DP-02-41-W-0	41 - 45	26-Jun-08	0.2	U	N
2-40-DP-002	2-40-DP-02-61-W-0	61 - 65	26-Jun-08	0.2	U	N
2-40-DP-003	2-40-DP-03-10-W-0	10 - 14	25-Jun-08	5.9		N
2-40-DP-003	2-40-DP-03-10-W-0	10 - 14	25-Jun-08	5.4		N
2-40-DP-003	2-40-DP-03-35-W-0	35 - 39	26-Jun-08	0.2	U	N
2-40-DP-003	2-40-DP-03-41-W-0	41 - 45	26-Jun-08	0.2	U	N
2-40-DP-003	2-40-DP-03-41-W-0	41 - 45	26-Jun-08	6	U	N
2-40-DP-003	2-40-DP-03-61-W-0	61 - 65	27-Jun-08	0.2	U	N
2-40-DP-004	2-40-DP-04-12-W-0	12 - 16	17-Jun-08	0.7		N
2-40-DP-004	2-40-DP-04-35-W-0	35 - 39	17-Jun-08	0.2	U	N
2-40-DP-004	2-40-DP-04-35-W-0	35 - 39	17-Jun-08	10	U	N
2-40-DP-004	2-40-DP-04-35-W-1	35 - 39	17-Jun-08	0.2	U	N
2-40-DP-004	2-40-DP-04-35-W-1	35 - 39	17-Jun-08	10	U	N
2-40-DP-004	2-40-DP-04-41-W-0	41 - 45	17-Jun-08	0.2	U	N
2-40-DP-004	2-40-DP-04-41-W-0	41 - 45	17-Jun-08	10	U	N
2-40-DP-004	2-40-DP-04-61-W-0	61 - 65	17-Jun-08	0.2	U	N
2-40-DP-005	2-40-DP-05-12-W-0	12 - 16	18-Jun-08	0.2	U	N
2-40-DP-005	2-40-DP-05-35-W-0	35 - 39	18-Jun-08	0.2	U	N
2-40-DP-005	2-40-DP-05-41-W-0	41 - 45	18-Jun-08	0.2	U	N
2-40-DP-005	2-40-DP-05-61-W-0	61 - 65	18-Jun-08	0.2	U	N
2-40-DP-006	2-40-DP-06-18-W-0	14 - 18	16-Jun-08	0.2	U	N
2-40-DP-007	2-40-DP-07-10-W-0	10 - 14	03-Jul-08	0.2	U	N
2-40-DP-007	2-40-DP-07-10-W-1	10 - 14	03-Jul-08	0.2	U	N
2-40-DP-008	2-40-DP-08-12-W-0	12 - 16	03-Jul-08	0.2	U	N
2-40-DP-009	2-40-DP-09-10-W-0	10 - 14	08-Jul-08	0.2	U	N
2-40-DP-009	2-40-DP-09-10-W-1	10 - 14	08-Jul-08	0.2	U	N
2-40-DP-100	2-40-DP-100-10-W-0	10 - 14	06-Jun-08	0.3		N
2-40-DP-010	2-40-DP-10-10-W-0	10 - 14	23-Jun-08	0.2	U	N
2-40-DP-101	2-40-DP-101-10-W-0	10 - 14	04-Jun-08	0.2	U	N
2-40-DP-102	2-40-DP-102-10-W-0	10 - 14	30-May-08	0.2	U	N
2-40-DP-103	2-40-DP-103-10-W-0	10 - 14	03-Jul-08	0.2	U	N
2-40-DP-010	2-40-DP-10-35-W-0	35 - 39	23-Jun-08	0.2	U	N
2-40-DP-104	2-40-DP-104-10-W-0	10 - 14	07-Jul-08	0.2	U	N
2-40-DP-010	2-40-DP-10-41-W-0	41 - 45	23-Jun-08	0.2	U	N
2-40-DP-105	2-40-DP-105-10-W-0	10 - 14	11-Jun-08	9.3		N
2-40-DP-010	2-40-DP-10-61-W-0	61 - 65	24-Jun-08	0.2	U	N
2-40-DP-011	2-40-DP-11-10-W-0	10 - 14	24-Jun-08	0.2	U	N
2-40-DP-011	2-40-DP-11-35-W-0	35 - 39	25-Jun-08	0.2	U	N
2-40-DP-011	2-40-DP-11-41-W-0	41 - 45	25-Jun-08	0.2	U	N
2-40-DP-011	2-40-DP-11-41-W-0	41 - 45	25-Jun-08	1	U	N
2-40-DP-011	2-40-DP-11-61-W-0	61 - 65	25-Jun-08	0.2	U	N
2-40-DP-012	2-40-DP-12-10-W-0	10 - 14	20-Jun-08	0.2	U	N
2-40-DP-012	2-40-DP-12-35-W-0	35 - 39	20-Jun-08	0.2	U	N
2-40-DP-012	2-40-DP-12-41-W-0	41 - 45	27-Jun-08	0.2	U	N
2-40-DP-012	2-40-DP-12-61-W-0	61 - 65	27-Jun-08	0.2	U	N
2-40-DP-013	2-40-DP-13-14-W-0	14 - 18	03-Jul-08	0.2	U	N
2-40-DP-014	2-40-DP-14-10-W-0	10 - 14	10-Jun-08	1	U	N
2-40-DP-014	2-40-DP-14-35-W-0	35 - 39	11-Jun-08	0.2	U	N
2-40-DP-014	2-40-DP-14-41-W-0	41 - 45	11-Jun-08	0.2	U	N
2-40-DP-014	2-40-DP-14-41-W-0	41 - 45	11-Jun-08	20	U	N
2-40-DP-014	2-40-DP-14-61-W-0	61 - 65	11-Jun-08	1	U	N
2-40-DP-015	2-40-DP-15-10-W-0	10 - 14	11-Jun-08	0.2	U	N
2-40-DP-015	2-40-DP-15-35-W-0	35 - 39	11-Jun-08	0.2	U	N
2-40-DP-015	2-40-DP-15-41-W-0	41 - 45	12-Jun-08	0.2	U	N
2-40-DP-015	2-40-DP-15-61-W-0	61 - 65	12-Jun-08	0.2	U	N
2-40-DP-016	2-40-DP-16-10-W-0	10 - 14	13-Jun-08	0.2	U	N
2-40-DP-017	2-40-DP-17-10-W-0	10 - 14	12-Jun-08	0.2	U	N

Sample Location	Sample Name	Sample Interval (ft. bgs)	Sample Date	Concentration (µg/L)	Data Qualifier	Fraction
Benzene - 2004 Groundwater Screening Level =4.48 µg/L						
2-40-DP-018	2-40-DP-18-10-W-0	10 - 14	06-Jun-08	0.2	U	N
2-40-DP-018	2-40-DP-18-35-W-0	35 - 39	06-Jun-08	0.2	U	N
2-40-DP-019	2-40-DP-19-10-W-0	10 - 14	19-May-08	0.2	U	N
2-40-DP-019	2-40-DP-19-25-W-0	25 - 29	19-May-08	0.2	U	N
2-40-DP-019	2-40-DP-19-31-W-0	31 - 35	20-May-08	0.2	U	N
2-40-DP-020	2-40-DP-20-12-W-0	12 - 16	03-Jul-08	0.2	U	N
2-40-DP-021	2-40-DP-21-12-W-0	12 - 16	20-Jun-08	0.2	U	N
2-40-DP-021	2-40-DP-21-41-W-0	41 - 45	27-Jun-08	0.2	U	N
2-40-DP-021	2-40-DP-21-61-W-0	61 - 65	30-Jun-08	0.2	U	N
2-40-DP-022	2-40-DP-22-12-W-0	12 - 16	19-Jun-08	0.2	U	N
2-40-DP-022	2-40-DP-22-35-W-0	35 - 39	19-Jun-08	0.2	U	N
2-40-DP-022	2-40-DP-22-41-W-0	41 - 45	19-Jun-08	0.2	U	N
2-40-DP-022	2-40-DP-22-61-W-0	61 - 65	20-Jun-08	0.2	U	N
2-40-DP-023	2-40-DP-23-10-W-0	10 - 14	30-Jun-08	0.2	U	N
2-40-DP-023	2-40-DP-23-41-W-0	41 - 45	30-Jun-08	0.2	U	N
2-40-DP-023	2-40-DP-23-61-W-0	61 - 65	30-Jun-08	0.2	U	N
2-40-DP-024	2-40-DP-24-10-W-0	10 - 14	10-Jun-08	0.2	U	N
2-40-DP-024	2-40-DP-24-35-W-0	35 - 39	10-Jun-08	0.2	U	N
2-40-DP-024	2-40-DP-24-35-W-0	35 - 39	10-Jun-08	50	U	N
2-40-DP-024	2-40-DP-24-41-W-0	41 - 45	10-Jun-08	0.2	U	N
2-40-DP-024	2-40-DP-24-61-W-0	61 - 65	10-Jun-08	0.2	U	N
2-40-DP-025	2-40-DP-25-10-W-0	10 - 14	03-Jul-08	0.2	U	N
2-40-DP-026	2-40-DP-26-10-W-0	10 - 14	02-Jul-08	0.2	U	N
2-40-DP-027	2-40-DP-27-10-W-0	10 - 14	05-Jun-08	0.2	U	N
2-40-DP-027	2-40-DP-27-35-W-0	35 - 39	05-Jun-08	0.2	U	N
2-40-DP-027	2-40-DP-27-35-W-0	35 - 39	05-Jun-08	10	U	N
2-40-DP-027	2-40-DP-27-41-W-0	41 - 45	05-Jun-08	0.2	U	N
2-40-DP-027	2-40-DP-27-61-W-0	61 - 65	02-Jul-08	0.2	U	N
2-40-DP-028	2-40-DP-28-10-W-0	10 - 14	06-Jun-08	0.2	U	N
2-40-DP-029	2-40-DP-29-10-W-0	10 - 14	03-Jun-08	0.2	U	N
2-40-DP-029	2-40-DP-29-28-W-0	28 - 32	03-Jun-08	0.2		N
2-40-DP-029	2-40-DP-29-35-W-0	35 - 39	03-Jun-08	0.2	U	N
2-40-DP-029	2-40-DP-29-41-W-0	41 - 45	04-Jun-08	0.2	U	N
2-40-DP-029	2-40-DP-29-61-W-0	61 - 65	04-Jun-08	0.2	U	N
2-40-DP-030	2-40-DP-30-10-W-0	10 - 14	16-Jun-08	0.2	U	N
2-40-DP-031	2-40-DP-31-10-W-0	10 - 14	08-Jul-08	0.2	U	N
2-40-DP-032	2-40-DP-32-10-W-0	10 - 14	28-May-08	0.2	U	N
2-40-DP-032	2-40-DP-32-41-W-0	41 - 45	28-May-08	0.2	U	N
2-40-DP-032	2-40-DP-32-61-W-0	61 - 65	28-May-08	0.2	U	N
2-40-DP-033	2-40-DP-33-10-W-0	10 - 14	02-Jun-08	0.2	U	N
2-40-DP-033	2-40-DP-33-25-W-0	25 - 29	02-Jun-08	0.2	U	N
2-40-DP-033	2-40-DP-33-31-W-0	31 - 35	02-Jun-08	0.2	U	N
2-40-DP-033	2-40-DP-33-41-W-0	41 - 45	02-Jun-08	0.2	U	N
2-40-DP-033	2-40-DP-33-61-W-0	61 - 65	03-Jun-08	0.2	U	N
2-40-DP-034	2-40-DP-34-10-W-0	10 - 14	07-Jul-08	0.2	U	N
2-40-DP-035	2-40-DP-35-10-W-0	10 - 14	30-May-08	0.2	U	N
2-40-DP-035	2-40-DP-35-25-W-0	25 - 29	30-May-08	0.2	U	N
2-40-DP-035	2-40-DP-35-31-W-0	31 - 35	30-May-08	0.2	U	N
2-40-DP-035	2-40-DP-35-41-W-0	41 - 45	30-May-08	0.2	U	N
2-40-DP-035	2-40-DP-35-61-W-0	61 - 65	02-Jun-08	0.2	U	N
2-40-DP-036	2-40-DP-36-10-W-0	10 - 14	01-Jul-08	0.2	U	N
2-40-DP-037	2-40-DP-37-10-W-0	10 - 14	22-May-08	0.2	U	N
2-40-DP-037	2-40-DP-37-19-W-0	19 - 23	23-May-08	0.2	U	N
2-40-DP-037	2-40-DP-37-25-W-0	25 - 29	23-May-08	0.2	U	N
2-40-DP-037	2-40-DP-37-31-W-0	31 - 35	23-May-08	0.2	U	N
2-40-DP-037	2-40-DP-37-41-W-0	41 - 45	23-May-08	0.2	U	N
2-40-DP-037	2-40-DP-37-41-W-0	41 - 45	23-May-08	1	U	N
2-40-DP-037	2-40-DP-37-61-W-0	61 - 65	23-May-08	0.2	U	N
2-40-DP-037	2-40-DP-37-61-W-0	61 - 65	23-May-08	10	U	N
2-40-DP-038	2-40-DP-38-10-W-0	10 - 14	22-May-08	0.2	U	N
2-40-DP-038	2-40-DP-38-19-W-0	19 - 23	22-May-08	0.2	U	N
2-40-DP-038	2-40-DP-38-25-W-0	25 - 29	22-May-08	0.2	U	N

Sample Location	Sample Name	Sample Interval (ft. bgs)	Sample Date	Concentration (µg/L)	Data Qualifier	Fraction
Benzene - 2004 Groundwater Screening Level =4.48 µg/L						
2-40-DP-038	2-40-DP-38-31-W-0	31 - 35	22-May-08	0.2	U	N
2-40-DP-038	2-40-DP-38-41-W-0	41 - 45	22-May-08	0.2	U	N
2-40-DP-038	2-40-DP-38-61-W-0	61 - 65	22-May-08	0.2	U	N
2-40-DP-038	2-40-DP-38-61-W-0	61 - 65	22-May-08	6	U	N
2-40-DP-039	2-40-DP-39-10-W-0	10 - 14	20-May-08	0.2	U	N
2-40-DP-039	2-40-DP-39-19-W-0	19 - 23	20-May-08	0.2	U	N
2-40-DP-039	2-40-DP-39-25-W-0	25 - 29	20-May-08	0.2	U	N
2-40-DP-039	2-40-DP-39-31-W-0	31 - 35	21-May-08	0.2	U	N
2-40-DP-039	2-40-DP-39-41-W-0	41 - 45	21-May-08	0.2	U	N
2-40-DP-039	2-40-DP-39-61-W-0	61 - 65	21-May-08	0.2	U	N
2-40-DP-039	2-40-DP-39-61-W-0	61 - 65	21-May-08	1	U	N
2-40-DP-040	2-40-DP-40-14-W-0	10 - 14	16-May-08	0.2	U	N
2-40-DP-040	2-40-DP-40-19-W-0	19 - 23	19-May-08	0.2	U	N
2-40-DP-040	2-40-DP-40-25-W-0	25 - 29	19-May-08	0.2	U	N
2-40-DP-040	2-40-DP-40-31-W-0	31 - 35	19-May-08	0.2	U	N
2-40-DP-040	2-40-DP-40-41-W-0	41 - 45	20-May-08	0.2	U	N
2-40-DP-040	2-40-DP-40-61-W-0	61 - 65	20-May-08	0.2	U	N
2-40-DP-041	2-40-DP-41-10-W-0	10 - 14	14-May-08	0.2	U	N
2-40-DP-041	2-40-DP-41-10-W-0	10 - 14	14-May-08	0.6	U	N
2-40-DP-041	2-40-DP-41-19-W-0	19 - 23	15-May-08	0.2	U	N
2-40-DP-041	2-40-DP-41-25-W-0	25 - 29	15-May-08	0.2	U	N
2-40-DP-041	2-40-DP-41-31-W-0	31 - 35	15-May-08	0.2	U	N
2-40-DP-041	2-40-DP-41-41-W-0	41 - 45	15-May-08	0.2	U	N
2-40-DP-041	2-40-DP-41-61-W-0	61 - 65	15-May-08	0.2	U	N
2-40-DP-042	2-40-DP-42-10-W-0	10 - 14	13-May-08	0.2	U	N
2-40-DP-042	2-40-DP-42-19-W-0	19 - 23	14-May-08	0.2	U	N
2-40-DP-042	2-40-DP-42-25-W-0	25 - 29	14-May-08	0.2	U	N
2-40-DP-042	2-40-DP-42-31-W-0	31 - 35	14-May-08	0.2	U	N
2-40-DP-042	2-40-DP-42-41-W-0	41 - 45	13-May-08	0.2	U	N
2-40-DP-042	2-40-DP-42-61-W-0	61 - 65	13-May-08	0.2	U	N
2-40-DP-043	2-40-DP-43-10-W-0	10 - 14	12-May-08	0.2	U	N
2-40-DP-043	2-40-DP-43-19-W-0	19 - 23	12-May-08	0.2	U	N
2-40-DP-043	2-40-DP-43-25-W-0	25 - 29	12-May-08	0.2	U	N
2-40-DP-043	2-40-DP-43-31-W-0	31 - 35	13-May-08	0.2	U	N
2-40-DP-043	2-40-DP-43-41-W-0	41 - 45	12-May-08	0.2	U	N
2-40-DP-043	2-40-DP-43-61-W-0	61 - 65	12-May-08	0.2	U	N
2-40-DP-044	2-40-DP-44-31-W-0	31 - 35	17-Dec-08	0.2	U	N
2-40-DP-044	2-40-DP-44-31-W-0	31 - 35	17-Dec-08	1	U	N
2-40-DP-044	2-40-DP-44-41-W-0	41 - 45	17-Dec-08	0.2	U	N
2-40-DP-044	2-40-DP-44-61-W-0	61 - 65	17-Dec-08	0.2	U	N
2-40-DP-044	2-40-DP-44-W-10-0	10 - 14	16-Dec-08	0.2	U	N
2-40-DP-044	2-40-DP-44-W-19-0	19 - 23	16-Dec-08	0.2	U	N
2-40-DP-044	2-40-DP-44-W-25-0	25 - 29	16-Dec-08	0.2	U	N
2-40-DP-045	2-40-DP-45-10-W-0	10 - 14	27-May-08	0.2	U	N
2-40-DP-045	2-40-DP-45-19-W-0	19 - 23	27-May-08	0.2	U	N
2-40-DP-045	2-40-DP-45-25-W-0	25 - 29	27-May-08	0.2	U	N
2-40-DP-045	2-40-DP-45-31-W-0	31 - 35	27-May-08	0.2	U	N
2-40-DP-045	2-40-DP-45-41-W-0	41 - 45	27-May-08	0.2	U	N
2-40-DP-045	2-40-DP-45-61-W-0	61 - 65	27-May-08	0.2	U	N
2-40-DP-046	2-40-DP-46-10-W-0	10 - 14	09-Jun-08	1	U	N
2-40-DP-047	2-40-DP-47-10-W-0	10 - 14	25-Jun-08	0.2	U	N
2-40-DP-048	2-40-DP-48-10-W-0	10 - 14	01-Jul-08	0.2	U	N
2-40-DP-049	2-40-DP-49-10-W-0	10 - 14	27-Jun-08	0.2	U	N
2-40-DP-050	2-40-DP-50-10-W-0	10 - 14	18-Jun-08	0.2	U	N
2-40-DP-051	2-40-DP-51-10-W-0	10 - 14	03-Jun-08	0.2	U	N
2-40-DP-052	2-40-DP-52-10-W-0	10 - 14	02-Jul-08	0.2	U	N
2-40-DP-053	2-40-DP-53-10-W-0	10 - 14	09-Jun-08	0.2	U	N
2-40-DP-054	2-40-DP-54-10-W-0	10 - 14	06-Jun-08	0.2	U	N
2-40-DP-055	2-40-DP-55-12-W-0	12 - 16	07-Jul-08	0.2	U	N
2-40-DP-056	2-40-DP-56-10-W-0	10 - 14	04-Jun-08	0.2	U	N
2-40-DP-056	2-40-DP-56-10-W-0	10 - 14	04-Jun-08	0.6	U	N
2-40-DP-057	2-40-DP-57-10-W-0	10 - 14	05-Jun-08	0.2	U	N

Sample Location	Sample Name	Sample Interval (ft. bgs)	Sample Date	Concentration (µg/L)	Data Qualifier	Fraction
Benzene - 2004 Groundwater Screening Level =4.48 µg/L						
2-40-DP-058	2-40-DP-58-10-W-0	10 - 14	10-Jun-08	0.2	U	N
2-40-DP-059	2-40-DP-59-10-W-0	10 - 14	18-Jun-08	0.2	U	N
2-40-DP-060	2-40-DP-60-10-W-0	10 - 14	17-Jun-08	9.2		N
2-40-DP-061	2-40-DP-61-10-W-0	10 - 14	11-Jun-08	1	U	N
2-40-DP-062	2-40-DP-62-12-W-0	12 - 16	17-Jun-08	0.7		N
2-40-DP-063	2-40-DP-63-11-W-0	11 - 15	17-Jun-08	0.4		N
2-40-DP-064	2-40-DP-64-10-W-0	10 - 14	05-Jun-08	0.2	U	N
2-40-DP-065	2-40-DP-65-10-W-0	10 - 14	09-Jun-08	0.2	U	N
2-40-DP-066	2-40-DP-66-10-W-0	10 - 14	16-Jun-08	0.2	U	N
2-40-DP-067	2-40-DP-67-10-W-0	10 - 14	19-Jun-08	0.2	U	N
2-40-DP-068	2-40-DP-68-10-W-0	10 - 14	19-Jun-08	0.2	U	N
2-40-DP-069	2-40-DP-69-10-W-0	10 - 14	28-May-08	0.2	U	N
2-40-DP-070	2-40-DP-70-10-W-0	10 - 14	28-May-08	0.2	U	N
2-40-DP-071	2-40-DP-71-10-W-0	10 - 14	23-Jun-08	0.2	U	N
2-40-DP-072	2-40-DP-72-10-W-0	10 - 14	24-Jun-08	0.2	U	N
2-40-DP-073	2-40-DP-73-10-W-0	10 - 14	25-Jun-08	0.2	U	N
2-40-DP-074	2-40-DP-74-10-W-0	10 - 14	02-Jul-08	0.2	U	N
2-40-DP-075	2-40-DP-75-10-W-0	10 - 14	01-Jul-08	0.2	U	N
2-40-DP-076	2-40-DP-76-10-W-0	10 - 14	05-Jun-08	0.2	U	N
2-40-DP-077	2-40-DP-77-10-W-0	10 - 14	02-Jun-08	0.2	U	N
2-40-DP-078	2-40-DP-78-10-W-0	10 - 14	28-May-08	0.2	U	N
2-40-DP-079	2-40-DP-79-10-W-0	10 - 14	24-Jun-08	0.2	U	N
2-40-DP-080	2-40-DP-80-10-W-0	10 - 14	09-Jun-08	0.2	U	N
2-40-DP-081	2-40-DP-81-10-W-0	10 - 14	06-Jun-08	0.2	U	N
2-40-DP-082	2-40-DP-82-10-W-0	10 - 14	13-Jun-08	0.2	U	N
2-40-DP-083	2-40-DP-83-10-W-0	10 - 14	03-Jun-08	0.2	U	N
2-40-DP-084	2-40-DP-84-10-W-0	10 - 14	30-May-08	0.2	U	N
2-40-DP-085	2-40-DP-85-10-W-0	10 - 14	02-Jul-08	0.2	U	N
2-40-DP-086	2-40-DP-86-10-W-0	10 - 14	13-Jun-08	0.2	U	N
2-40-DP-087	2-40-DP-87-10-W-0	10 - 14	13-Jun-08	0.2	U	N
2-40-DP-088	2-40-DP-88-10-W-0	10 - 14	13-Jun-08	0.2	U	N
2-40-DP-089	2-40-DP-89-10-W-0	10 - 14	13-Jun-08	0.2	U	N
2-40-DP-090	2-40-DP-90-10-W-0	10 - 14	06-Jun-08	0.2	U	N
2-40-DP-091	2-40-DP-91-10-W-0	10 - 14	04-Jun-08	0.2	U	N
2-40-DP-091	2-40-DP-91-28-W-0	28 - 32	04-Jun-08	0.2	U	N
2-40-DP-091	2-40-DP-91-35-W-0	35 - 39	04-Jun-08	0.2	U	N
2-40-DP-092	2-40-DP-92-10-W-0	10 - 14	03-Jun-08	0.2	U	N
2-40-DP-093	2-40-DP-93-10-W-0	10 - 14	08-Jul-08	0.2	U	N
2-40-DP-094	2-40-DP-94-10-W-0	10 - 14	30-Jun-08	0.2	U	N
2-40-DP-095	2-40-DP-95-10-W-0	10 - 14	09-Jun-08	0.2	U	N
2-40-DP-096	2-40-DP-96-10-W-0	10 - 14	23-Jun-08	0.2	U	N
2-40-DP-097	2-40-DP-97-10-W-0	10 - 14	07-Jul-08	0.2	U	N
2-40-DP-098	2-40-DP-98-10-W-0	10 - 14	12-Jun-08	0.2	U	N
2-40-DP-099	2-40-DP-99-10-W-0	10 - 14	12-Jun-08	0.2	U	N
PL2-321A	2-40-PL2-321A-W-08-0	8 - 18	21-Jul-08	0.2	U	N
PL2-401A	2-40-PL2-401A-W-08-0	8 - 18	24-Jul-08	0.2	UJ	N
PL2-410A	2-40-PL2-410A-W-08-0	8 - 18	21-Jul-08	0.2	U	N
PL2-410A	2-40-PL2-410A-W-08-1	8 - 18	21-Jul-08	0.2	U	N
PL2-420A	2-40-PL2-420A-W-08-0	8 - 18	23-Jul-08	0.2	U	N
PL2-420A	2-40-PL2-420A-W-08-1	8 - 18	23-Jul-08	0.2	U	N
PL2-420B	2-40-PL2-420B-W-35-0	35 - 45	23-Oct-08	0.2	U	N
PL2-420B	2-40-PL2-420B-W-35-1	35 - 45	23-Oct-08	0.2	U	N
PL2-420C	2-40-PL2-420C-W-80-0	75.5 - 80.5	07-Aug-08	0.2	U	N
PL2-420C	2-40-PL2-420C-W-80-1	75.5 - 80.5	07-Aug-08	0.2	U	N
PL2-425A	2-40-PL2-425A-W-08-0	8 - 18	23-Jul-08	0.2	U	N
PL2-425B	2-40-PL2-425B-W-40-0	40 - 45	06-Aug-08	0.2	U	N
PL2-425B	2-40-PL2-425B-W-40-1	40 - 45	06-Aug-08	0.2	U	N
PL2-425C	2-40-PL2-425C-W-80-0	77 - 82	06-Aug-08	0.2	U	N
PL2-430A	2-40-PL2-430A-W-08-0	8 - 18	22-Jul-08	0.2	U	N
PL2-430A	2-40-PL2-430A-W-08-1	8 - 18	22-Jul-08	0.2	U	N
PL2-435A	2-40-PL2-435A-W-08-0	8 - 18	21-Jul-08	0.2	U	N
PL2-435A	2-40-PL2-435A-W-08-1	8 - 18	21-Jul-08	0.2	U	N

Sample Location	Sample Name	Sample Interval (ft. bgs)	Sample Date	Concentration (µg/L)	Data Qualifier	Fraction
Benzene - 2004 Groundwater Screening Level =4.48 µg/L						
PL2-435B	2-40-PL2-435B-W-40-0	40 - 45	07-Aug-08	0.2	U	N
PL2-435B	2-40-PL2-435B-W-40-0	40 - 45	07-Aug-08	30	U	N
PL2-435B	2-40-PL2-435B-W-40-1	40 - 45	07-Aug-08	0.2	U	N
PL2-435B	2-40-PL2-435B-W-40-1	40 - 45	07-Aug-08	30	U	N
PL2-435C	2-40-PL2-435C-W-80-0	79 - 84	12-Aug-08	0.8		N
PL2-440A	2-40-PL2-440A-W-08-0	8 - 18	24-Jul-08	0.2	U	N
PL2-440A	2-40-PL2-440A-W-08-1	8 - 18	24-Jul-08	0.2	U	N
PL2-440B	2-40-PL2-440B-W-40-0	40.5 - 45.5	12-Aug-08	0.2	U	N
PL2-440B	2-40-PL2-440B-W-40-0	40.5 - 45.5	12-Aug-08	10	U	N
PL2-440B	2-40-PL2-440B-W-40-0	40.5 - 45.5	12-Aug-08	100	U	N
PL2-440B	2-40-PL2-440B-W-40-1	40.5 - 45.5	12-Aug-08	0.2	U	N
PL2-440B	2-40-PL2-440B-W-40-1	40.5 - 45.5	12-Aug-08	10	U	N
PL2-440B	2-40-PL2-440B-W-40-1	40.5 - 45.5	12-Aug-08	100	U	N
PL2-440C	2-40-PL2-440C-W-80-0	80 - 85	12-Aug-08	0.2	U	N
PL2-441A	2-40-PL2-441A-W-08-0	8 - 18	21-Jul-08	0.2	U	N
PL2-441A	2-40-PL2-441A-W-08-1	8 - 18	21-Jul-08	0.2	U	N
PL2-441BR	2-40-PL2-441B-W-35-0	35 - 45	23-Oct-08	0.2	U	N
PL2-441BR	2-40-PL2-441B-W-35-1	35 - 45	23-Oct-08	0.2	U	N
PL2-441C	2-40-PL2-441C-W-80-0	77 - 82	11-Aug-08	0.2	U	N
PL2-442A	2-40-PL2-442A-W-08-0	8 - 18	23-Jul-08	0.2	U	N
PL2-442A	2-40-PL2-442A-W-08-1	8 - 18	23-Jul-08	0.2	U	N
PL2-442B	2-40-PL2-442B-W-35-0	35 - 45	23-Oct-08	0.2	U	N
PL2-442B	2-40-PL2-442B-W-35-1	35 - 45	23-Oct-08	0.2	U	N
PL2-442C	2-40-PL2-442C-W-80-0	70.5 - 80.5	06-Aug-08	0.2	U	N
PL2-443A	2-40-PL2-443A-W-08-0	8 - 23	22-Jul-08	0.2	U	N
PL2-443A	2-40-PL2-443A-W-08-1	8 - 23	22-Jul-08	0.2	U	N
PL2-443B	2-40-PL2-443B-W-35-0	35 - 45	23-Oct-08	0.2	U	N
PL2-443C	2-40-PL2-443C-W-80-0	70 - 75	07-Aug-08	0.2	U	N
PL2-444A	2-40-PL2-444A-W-10-0	10 - 25	23-Jul-08	0.2	U	N
PL2-444A	2-40-PL2-444A-W-10-1	10 - 25	23-Jul-08	0.2	U	N
PL2-445A	2-40-PL2-445A-W-10-0	10 - 25	24-Jul-08	0.2	U	N
PL2-445A	2-40-PL2-445A-W-10-1	10 - 25	24-Jul-08	0.2	U	N
PL2-446A	2-40-PL2-446A-W-08-0	8 - 18	22-Jul-08	0.2	U	N
PL2-446A	2-40-PL2-446A-W-08-1	8 - 18	22-Jul-08	0.2	U	N
PL2-447A	2-40-PL2-447A-W-08-0	8 - 18	22-Jul-08	0.2	U	N
PL2-447A	2-40-PL2-447A-W-08-1	8 - 18	22-Jul-08	0.2	U	N
PL2-608A	2-40-PL2-608A-W-06-0	6 - 21	11-Aug-08	0.2	U	N
PL2-608A	2-40-PL2-608A-W-06-1	6 - 21	11-Aug-08	0.2	U	N
PL2-608B	2-40-PL2-608B-W-40-0	40.5 - 45.5	11-Aug-08	0.2	U	N
PL2-608C	2-40-PL2-608C-W-80-0	79 - 84	11-Aug-08	0.2	U	N
PL2-BF03A	2-40-PL2-BF03A-W-08-0	8 - 18	24-Jul-08	0.2	U	N
PL2-BF03A	2-40-PL2-BF03A-W-08-1	8 - 18	24-Jul-08	0.2	U	N

This page intentionally left blank

Sample Location	Sample Name	Sample Interval (ft. bgs)	Sample Date	Concentration (µg/L)	Data Qualifier	Fraction
cis-1,2-Dichloroethene - 2004 Groundwater Screening Level = 1550 µg/L						
2-40-DP-001	2-40-DP-01-10-W-0	10 - 14	25-Jun-08	0.2	U	N
2-40-DP-001	2-40-DP-01-41-W-0	41 - 45	25-Jun-08	27		N
2-40-DP-001	2-40-DP-01-41-W-0	41 - 45	25-Jun-08	32	E	N
2-40-DP-001	2-40-DP-01-61-W-0	61 - 65	26-Jun-08	0.2	U	N
2-40-DP-002	2-40-DP-02-10-W-0	10 - 14	26-Jun-08	0.2	U	N
2-40-DP-002	2-40-DP-02-41-W-0	41 - 45	26-Jun-08	0.2	U	N
2-40-DP-002	2-40-DP-02-61-W-0	61 - 65	26-Jun-08	0.2	U	N
2-40-DP-003	2-40-DP-03-10-W-0	10 - 14	25-Jun-08	0.2	U	N
2-40-DP-003	2-40-DP-03-10-W-0	10 - 14	25-Jun-08	1	U	N
2-40-DP-003	2-40-DP-03-35-W-0	35 - 39	26-Jun-08	0.2	U	N
2-40-DP-003	2-40-DP-03-41-W-0	41 - 45	26-Jun-08	0.7		N
2-40-DP-003	2-40-DP-03-41-W-0	41 - 45	26-Jun-08	6	U	N
2-40-DP-003	2-40-DP-03-61-W-0	61 - 65	27-Jun-08	0.2	U	N
2-40-DP-004	2-40-DP-04-12-W-0	12 - 16	17-Jun-08	0.2	U	N
2-40-DP-004	2-40-DP-04-35-W-0	35 - 39	17-Jun-08	4.1		N
2-40-DP-004	2-40-DP-04-35-W-0	35 - 39	17-Jun-08	10	U	N
2-40-DP-004	2-40-DP-04-35-W-1	35 - 39	17-Jun-08	4		N
2-40-DP-004	2-40-DP-04-35-W-1	35 - 39	17-Jun-08	10	U	N
2-40-DP-004	2-40-DP-04-41-W-0	41 - 45	17-Jun-08	40		N
2-40-DP-004	2-40-DP-04-41-W-0	41 - 45	17-Jun-08	40	E	N
2-40-DP-004	2-40-DP-04-61-W-0	61 - 65	17-Jun-08	0.2	U	N
2-40-DP-005	2-40-DP-05-12-W-0	12 - 16	18-Jun-08	0.2	U	N
2-40-DP-005	2-40-DP-05-35-W-0	35 - 39	18-Jun-08	0.2	U	N
2-40-DP-005	2-40-DP-05-41-W-0	41 - 45	18-Jun-08	0.2	U	N
2-40-DP-005	2-40-DP-05-61-W-0	61 - 65	18-Jun-08	0.2	U	N
2-40-DP-006	2-40-DP-06-18-W-0	14 - 18	16-Jun-08	0.4		N
2-40-DP-007	2-40-DP-07-10-W-0	10 - 14	03-Jul-08	0.2	U	N
2-40-DP-007	2-40-DP-07-10-W-1	10 - 14	03-Jul-08	0.2	U	N
2-40-DP-008	2-40-DP-08-12-W-0	12 - 16	03-Jul-08	0.2	U	N
2-40-DP-009	2-40-DP-09-10-W-0	10 - 14	08-Jul-08	0.4		N
2-40-DP-009	2-40-DP-09-10-W-1	10 - 14	08-Jul-08	0.4		N
2-40-DP-100	2-40-DP-100-10-W-0	10 - 14	06-Jun-08	0.2	U	N
2-40-DP-010	2-40-DP-10-10-W-0	10 - 14	23-Jun-08	0.2	U	N
2-40-DP-101	2-40-DP-101-10-W-0	10 - 14	04-Jun-08	0.3		N
2-40-DP-102	2-40-DP-102-10-W-0	10 - 14	30-May-08	0.2	U	N
2-40-DP-103	2-40-DP-103-10-W-0	10 - 14	03-Jul-08	0.2	U	N
2-40-DP-010	2-40-DP-10-35-W-0	35 - 39	23-Jun-08	0.2	U	N
2-40-DP-104	2-40-DP-104-10-W-0	10 - 14	07-Jul-08	0.3		N
2-40-DP-010	2-40-DP-10-41-W-0	41 - 45	23-Jun-08	0.2	U	N
2-40-DP-105	2-40-DP-105-10-W-0	10 - 14	11-Jun-08	1	U	N
2-40-DP-010	2-40-DP-10-61-W-0	61 - 65	24-Jun-08	0.2	U	N
2-40-DP-011	2-40-DP-11-10-W-0	10 - 14	24-Jun-08	0.2	U	N
2-40-DP-011	2-40-DP-11-35-W-0	35 - 39	25-Jun-08	0.2	U	N
2-40-DP-011	2-40-DP-11-41-W-0	41 - 45	25-Jun-08	1.4		N
2-40-DP-011	2-40-DP-11-41-W-0	41 - 45	25-Jun-08	1		N
2-40-DP-011	2-40-DP-11-61-W-0	61 - 65	25-Jun-08	0.2	U	N
2-40-DP-012	2-40-DP-12-10-W-0	10 - 14	20-Jun-08	0.2	U	N
2-40-DP-012	2-40-DP-12-35-W-0	35 - 39	20-Jun-08	0.2	U	N
2-40-DP-012	2-40-DP-12-41-W-0	41 - 45	27-Jun-08	0.2	U	N
2-40-DP-012	2-40-DP-12-61-W-0	61 - 65	27-Jun-08	0.2	U	N
2-40-DP-013	2-40-DP-13-14-W-0	14 - 18	03-Jul-08	0.2	U	N
2-40-DP-014	2-40-DP-14-10-W-0	10 - 14	10-Jun-08	1	U	N
2-40-DP-014	2-40-DP-14-35-W-0	35 - 39	11-Jun-08	0.2	U	N
2-40-DP-014	2-40-DP-14-41-W-0	41 - 45	11-Jun-08	400		N
2-40-DP-014	2-40-DP-14-41-W-0	41 - 45	11-Jun-08	130	ES	N
2-40-DP-014	2-40-DP-14-61-W-0	61 - 65	11-Jun-08	1	U	N
2-40-DP-015	2-40-DP-15-10-W-0	10 - 14	11-Jun-08	0.3		N
2-40-DP-015	2-40-DP-15-35-W-0	35 - 39	11-Jun-08	1.7		N
2-40-DP-015	2-40-DP-15-41-W-0	41 - 45	12-Jun-08	0.2	U	N
2-40-DP-015	2-40-DP-15-61-W-0	61 - 65	12-Jun-08	0.2	U	N
2-40-DP-016	2-40-DP-16-10-W-0	10 - 14	13-Jun-08	0.2		N
2-40-DP-017	2-40-DP-17-10-W-0	10 - 14	12-Jun-08	0.4		N

Sample Location	Sample Name	Sample Interval (ft. bgs)	Sample Date	Concentration (µg/L)	Data Qualifier	Fraction
cis-1,2-Dichloroethene - 2004 Groundwater Screening Level = 1550 µg/L						
2-40-DP-018	2-40-DP-18-10-W-0	10 - 14	06-Jun-08	0.4		N
2-40-DP-018	2-40-DP-18-35-W-0	35 - 39	06-Jun-08	0.2	U	N
2-40-DP-019	2-40-DP-19-10-W-0	10 - 14	19-May-08	0.2	U	N
2-40-DP-019	2-40-DP-19-25-W-0	25 - 29	19-May-08	0.3		N
2-40-DP-019	2-40-DP-19-31-W-0	31 - 35	20-May-08	0.2	U	N
2-40-DP-020	2-40-DP-20-12-W-0	12 - 16	03-Jul-08	0.2	U	N
2-40-DP-021	2-40-DP-21-12-W-0	12 - 16	20-Jun-08	0.2	U	N
2-40-DP-021	2-40-DP-21-41-W-0	41 - 45	27-Jun-08	0.2	U	N
2-40-DP-021	2-40-DP-21-61-W-0	61 - 65	30-Jun-08	0.2	U	N
2-40-DP-022	2-40-DP-22-12-W-0	12 - 16	19-Jun-08	0.2	U	N
2-40-DP-022	2-40-DP-22-35-W-0	35 - 39	19-Jun-08	0.2	U	N
2-40-DP-022	2-40-DP-22-41-W-0	41 - 45	19-Jun-08	0.2	U	N
2-40-DP-022	2-40-DP-22-61-W-0	61 - 65	20-Jun-08	0.2	U	N
2-40-DP-023	2-40-DP-23-10-W-0	10 - 14	30-Jun-08	1.4		N
2-40-DP-023	2-40-DP-23-41-W-0	41 - 45	30-Jun-08	0.2	U	N
2-40-DP-023	2-40-DP-23-61-W-0	61 - 65	30-Jun-08	0.2	U	N
2-40-DP-024	2-40-DP-24-10-W-0	10 - 14	10-Jun-08	0.2	U	N
2-40-DP-024	2-40-DP-24-35-W-0	35 - 39	10-Jun-08	1		N
2-40-DP-024	2-40-DP-24-35-W-0	35 - 39	10-Jun-08	50	U	N
2-40-DP-024	2-40-DP-24-41-W-0	41 - 45	10-Jun-08	0.2	U	N
2-40-DP-024	2-40-DP-24-61-W-0	61 - 65	10-Jun-08	0.2	U	N
2-40-DP-025	2-40-DP-25-10-W-0	10 - 14	03-Jul-08	0.2	U	N
2-40-DP-026	2-40-DP-26-10-W-0	10 - 14	02-Jul-08	0.2	U	N
2-40-DP-027	2-40-DP-27-10-W-0	10 - 14	05-Jun-08	0.2	U	N
2-40-DP-027	2-40-DP-27-35-W-0	35 - 39	05-Jun-08	0.7		N
2-40-DP-027	2-40-DP-27-35-W-0	35 - 39	05-Jun-08	10	U	N
2-40-DP-027	2-40-DP-27-41-W-0	41 - 45	05-Jun-08	1.4		N
2-40-DP-027	2-40-DP-27-61-W-0	61 - 65	02-Jul-08	0.2	U	N
2-40-DP-028	2-40-DP-28-10-W-0	10 - 14	06-Jun-08	0.2	U	N
2-40-DP-029	2-40-DP-29-10-W-0	10 - 14	03-Jun-08	0.3		N
2-40-DP-029	2-40-DP-29-28-W-0	28 - 32	03-Jun-08	0.3		N
2-40-DP-029	2-40-DP-29-35-W-0	35 - 39	03-Jun-08	0.2	U	N
2-40-DP-029	2-40-DP-29-41-W-0	41 - 45	04-Jun-08	0.2	U	N
2-40-DP-029	2-40-DP-29-61-W-0	61 - 65	04-Jun-08	0.2	U	N
2-40-DP-030	2-40-DP-30-10-W-0	10 - 14	16-Jun-08	0.2	U	N
2-40-DP-031	2-40-DP-31-10-W-0	10 - 14	08-Jul-08	0.2	U	N
2-40-DP-032	2-40-DP-32-10-W-0	10 - 14	28-May-08	0.2	U	N
2-40-DP-032	2-40-DP-32-41-W-0	41 - 45	28-May-08	0.2		N
2-40-DP-032	2-40-DP-32-61-W-0	61 - 65	28-May-08	0.2	U	N
2-40-DP-033	2-40-DP-33-10-W-0	10 - 14	02-Jun-08	1		N
2-40-DP-033	2-40-DP-33-25-W-0	25 - 29	02-Jun-08	0.2	U	N
2-40-DP-033	2-40-DP-33-31-W-0	31 - 35	02-Jun-08	0.2	U	N
2-40-DP-033	2-40-DP-33-41-W-0	41 - 45	02-Jun-08	0.2	U	N
2-40-DP-033	2-40-DP-33-61-W-0	61 - 65	03-Jun-08	0.2	U	N
2-40-DP-034	2-40-DP-34-10-W-0	10 - 14	07-Jul-08	0.6		N
2-40-DP-035	2-40-DP-35-10-W-0	10 - 14	30-May-08	0.2	U	N
2-40-DP-035	2-40-DP-35-25-W-0	25 - 29	30-May-08	0.2	U	N
2-40-DP-035	2-40-DP-35-31-W-0	31 - 35	30-May-08	0.2	U	N
2-40-DP-035	2-40-DP-35-41-W-0	41 - 45	30-May-08	0.2	U	N
2-40-DP-035	2-40-DP-35-61-W-0	61 - 65	02-Jun-08	0.6		N
2-40-DP-036	2-40-DP-36-10-W-0	10 - 14	01-Jul-08	0.2	U	N
2-40-DP-037	2-40-DP-37-10-W-0	10 - 14	22-May-08	0.2	U	N
2-40-DP-037	2-40-DP-37-19-W-0	19 - 23	23-May-08	0.2	U	N
2-40-DP-037	2-40-DP-37-25-W-0	25 - 29	23-May-08	0.2	U	N
2-40-DP-037	2-40-DP-37-31-W-0	31 - 35	23-May-08	0.2	U	N
2-40-DP-037	2-40-DP-37-41-W-0	41 - 45	23-May-08	78		N
2-40-DP-037	2-40-DP-37-41-W-0	41 - 45	23-May-08	55	ES	N
2-40-DP-037	2-40-DP-37-61-W-0	61 - 65	23-May-08	240		N
2-40-DP-037	2-40-DP-37-61-W-0	61 - 65	23-May-08	300	ES	N
2-40-DP-038	2-40-DP-38-10-W-0	10 - 14	22-May-08	0.2	U	N
2-40-DP-038	2-40-DP-38-19-W-0	19 - 23	22-May-08	0.2	U	N
2-40-DP-038	2-40-DP-38-25-W-0	25 - 29	22-May-08	0.2	U	N

Sample Location	Sample Name	Sample Interval (ft. bgs)	Sample Date	Concentration (µg/L)	Data Qualifier	Fraction
cis-1,2-Dichloroethene - 2004 Groundwater Screening Level = 1550 µg/L						
2-40-DP-038	2-40-DP-38-31-W-0	31 - 35	22-May-08	0.2	U	N
2-40-DP-038	2-40-DP-38-41-W-0	41 - 45	22-May-08	2.3		N
2-40-DP-038	2-40-DP-38-61-W-0	61 - 65	22-May-08	650		N
2-40-DP-038	2-40-DP-38-61-W-0	61 - 65	22-May-08	150	ES	N
2-40-DP-039	2-40-DP-39-10-W-0	10 - 14	20-May-08	0.2	U	N
2-40-DP-039	2-40-DP-39-19-W-0	19 - 23	20-May-08	0.2	U	N
2-40-DP-039	2-40-DP-39-25-W-0	25 - 29	20-May-08	0.2	U	N
2-40-DP-039	2-40-DP-39-31-W-0	31 - 35	21-May-08	0.2		N
2-40-DP-039	2-40-DP-39-41-W-0	41 - 45	21-May-08	0.7		N
2-40-DP-039	2-40-DP-39-61-W-0	61 - 65	21-May-08	35		N
2-40-DP-039	2-40-DP-39-61-W-0	61 - 65	21-May-08	31	E	N
2-40-DP-040	2-40-DP-40-14-W-0	10 - 14	16-May-08	0.9		N
2-40-DP-040	2-40-DP-40-19-W-0	19 - 23	19-May-08	1.6		N
2-40-DP-040	2-40-DP-40-25-W-0	25 - 29	19-May-08	0.2	U	N
2-40-DP-040	2-40-DP-40-31-W-0	31 - 35	19-May-08	0.2	U	N
2-40-DP-040	2-40-DP-40-41-W-0	41 - 45	20-May-08	1.1		N
2-40-DP-040	2-40-DP-40-61-W-0	61 - 65	20-May-08	3.6		N
2-40-DP-041	2-40-DP-41-10-W-0	10 - 14	14-May-08	2.3		N
2-40-DP-041	2-40-DP-41-10-W-0	10 - 14	14-May-08	2.3		N
2-40-DP-041	2-40-DP-41-19-W-0	19 - 23	15-May-08	6.8		N
2-40-DP-041	2-40-DP-41-25-W-0	25 - 29	15-May-08	0.2	U	N
2-40-DP-041	2-40-DP-41-31-W-0	31 - 35	15-May-08	0.2	U	N
2-40-DP-041	2-40-DP-41-41-W-0	41 - 45	15-May-08	0.4		N
2-40-DP-041	2-40-DP-41-61-W-0	61 - 65	15-May-08	3.3		N
2-40-DP-042	2-40-DP-42-10-W-0	10 - 14	13-May-08	0.2	U	N
2-40-DP-042	2-40-DP-42-19-W-0	19 - 23	14-May-08	0.3		N
2-40-DP-042	2-40-DP-42-25-W-0	25 - 29	14-May-08	0.2	U	N
2-40-DP-042	2-40-DP-42-31-W-0	31 - 35	14-May-08	0.2	U	N
2-40-DP-042	2-40-DP-42-41-W-0	41 - 45	13-May-08	0.5		N
2-40-DP-042	2-40-DP-42-61-W-0	61 - 65	13-May-08	3.7		N
2-40-DP-043	2-40-DP-43-10-W-0	10 - 14	12-May-08	0.2	U	N
2-40-DP-043	2-40-DP-43-19-W-0	19 - 23	12-May-08	0.2	U	N
2-40-DP-043	2-40-DP-43-25-W-0	25 - 29	12-May-08	0.2	U	N
2-40-DP-043	2-40-DP-43-31-W-0	31 - 35	13-May-08	0.2	U	N
2-40-DP-043	2-40-DP-43-41-W-0	41 - 45	12-May-08	0.3		N
2-40-DP-043	2-40-DP-43-61-W-0	61 - 65	12-May-08	0.7		N
2-40-DP-044	2-40-DP-44-31-W-0	31 - 35	17-Dec-08	65		N
2-40-DP-044	2-40-DP-44-31-W-0	31 - 35	17-Dec-08	92	E	N
2-40-DP-044	2-40-DP-44-41-W-0	41 - 45	17-Dec-08	0.6		N
2-40-DP-044	2-40-DP-44-61-W-0	61 - 65	17-Dec-08	2.8		N
2-40-DP-044	2-40-DP-44-W-10-0	10 - 14	16-Dec-08	1		N
2-40-DP-044	2-40-DP-44-W-19-0	19 - 23	16-Dec-08	0.2	U	N
2-40-DP-044	2-40-DP-44-W-25-0	25 - 29	16-Dec-08	0.8		N
2-40-DP-045	2-40-DP-45-10-W-0	10 - 14	27-May-08	0.2	U	N
2-40-DP-045	2-40-DP-45-19-W-0	19 - 23	27-May-08	0.4		N
2-40-DP-045	2-40-DP-45-25-W-0	25 - 29	27-May-08	0.2	U	N
2-40-DP-045	2-40-DP-45-31-W-0	31 - 35	27-May-08	0.2	U	N
2-40-DP-045	2-40-DP-45-41-W-0	41 - 45	27-May-08	8.6		N
2-40-DP-045	2-40-DP-45-61-W-0	61 - 65	27-May-08	0.2	U	N
2-40-DP-046	2-40-DP-46-10-W-0	10 - 14	09-Jun-08	1	U	N
2-40-DP-047	2-40-DP-47-10-W-0	10 - 14	25-Jun-08	0.2	U	N
2-40-DP-048	2-40-DP-48-10-W-0	10 - 14	01-Jul-08	0.2	U	N
2-40-DP-049	2-40-DP-49-10-W-0	10 - 14	27-Jun-08	0.2	U	N
2-40-DP-050	2-40-DP-50-10-W-0	10 - 14	18-Jun-08	0.2	U	N
2-40-DP-051	2-40-DP-51-10-W-0	10 - 14	03-Jun-08	0.5		N
2-40-DP-052	2-40-DP-52-10-W-0	10 - 14	02-Jul-08	0.2	U	N
2-40-DP-053	2-40-DP-53-10-W-0	10 - 14	09-Jun-08	0.2	U	N
2-40-DP-054	2-40-DP-54-10-W-0	10 - 14	06-Jun-08	0.2	U	N
2-40-DP-055	2-40-DP-55-12-W-0	12 - 16	07-Jul-08	0.2	U	N
2-40-DP-056	2-40-DP-56-10-W-0	10 - 14	04-Jun-08	12		N
2-40-DP-056	2-40-DP-56-10-W-0	10 - 14	04-Jun-08	5.7		N
2-40-DP-057	2-40-DP-57-10-W-0	10 - 14	05-Jun-08	0.2	U	N

Sample Location	Sample Name	Sample Interval (ft. bgs)	Sample Date	Concentration (µg/L)	Data Qualifier	Fraction
cis-1,2-Dichloroethene - 2004 Groundwater Screening Level = 1550 µg/L						
2-40-DP-058	2-40-DP-58-10-W-0	10 - 14	10-Jun-08	0.2	U	N
2-40-DP-059	2-40-DP-59-10-W-0	10 - 14	18-Jun-08	0.2	U	N
2-40-DP-060	2-40-DP-60-10-W-0	10 - 14	17-Jun-08	0.2	U	N
2-40-DP-061	2-40-DP-61-10-W-0	10 - 14	11-Jun-08	1	U	N
2-40-DP-062	2-40-DP-62-12-W-0	12 - 16	17-Jun-08	0.2	U	N
2-40-DP-063	2-40-DP-63-11-W-0	11 - 15	17-Jun-08	0.2	U	N
2-40-DP-064	2-40-DP-64-10-W-0	10 - 14	05-Jun-08	0.2	U	N
2-40-DP-065	2-40-DP-65-10-W-0	10 - 14	09-Jun-08	0.2	U	N
2-40-DP-066	2-40-DP-66-10-W-0	10 - 14	16-Jun-08	0.2	U	N
2-40-DP-067	2-40-DP-67-10-W-0	10 - 14	19-Jun-08	0.2	U	N
2-40-DP-068	2-40-DP-68-10-W-0	10 - 14	19-Jun-08	0.2	U	N
2-40-DP-069	2-40-DP-69-10-W-0	10 - 14	28-May-08	0.2	U	N
2-40-DP-070	2-40-DP-70-10-W-0	10 - 14	28-May-08	0.2	U	N
2-40-DP-071	2-40-DP-71-10-W-0	10 - 14	23-Jun-08	0.2	U	N
2-40-DP-072	2-40-DP-72-10-W-0	10 - 14	24-Jun-08	0.2	U	N
2-40-DP-073	2-40-DP-73-10-W-0	10 - 14	25-Jun-08	1.2		N
2-40-DP-074	2-40-DP-74-10-W-0	10 - 14	02-Jul-08	0.2	U	N
2-40-DP-075	2-40-DP-75-10-W-0	10 - 14	01-Jul-08	0.2	U	N
2-40-DP-076	2-40-DP-76-10-W-0	10 - 14	05-Jun-08	0.2	U	N
2-40-DP-077	2-40-DP-77-10-W-0	10 - 14	02-Jun-08	0.2	U	N
2-40-DP-078	2-40-DP-78-10-W-0	10 - 14	28-May-08	0.6		N
2-40-DP-079	2-40-DP-79-10-W-0	10 - 14	24-Jun-08	0.2	U	N
2-40-DP-080	2-40-DP-80-10-W-0	10 - 14	09-Jun-08	0.2	U	N
2-40-DP-081	2-40-DP-81-10-W-0	10 - 14	06-Jun-08	0.2	U	N
2-40-DP-082	2-40-DP-82-10-W-0	10 - 14	13-Jun-08	0.2	U	N
2-40-DP-083	2-40-DP-83-10-W-0	10 - 14	03-Jun-08	0.2	U	N
2-40-DP-084	2-40-DP-84-10-W-0	10 - 14	30-May-08	0.2	U	N
2-40-DP-085	2-40-DP-85-10-W-0	10 - 14	02-Jul-08	0.2	U	N
2-40-DP-086	2-40-DP-86-10-W-0	10 - 14	13-Jun-08	0.2	U	N
2-40-DP-087	2-40-DP-87-10-W-0	10 - 14	13-Jun-08	0.2	U	N
2-40-DP-088	2-40-DP-88-10-W-0	10 - 14	13-Jun-08	0.3		N
2-40-DP-089	2-40-DP-89-10-W-0	10 - 14	13-Jun-08	0.2	U	N
2-40-DP-090	2-40-DP-90-10-W-0	10 - 14	06-Jun-08	0.2	U	N
2-40-DP-091	2-40-DP-91-10-W-0	10 - 14	04-Jun-08	0.2	U	N
2-40-DP-091	2-40-DP-91-28-W-0	28 - 32	04-Jun-08	0.2	U	N
2-40-DP-091	2-40-DP-91-35-W-0	35 - 39	04-Jun-08	0.2	U	N
2-40-DP-092	2-40-DP-92-10-W-0	10 - 14	03-Jun-08	0.2	U	N
2-40-DP-093	2-40-DP-93-10-W-0	10 - 14	08-Jul-08	0.9		N
2-40-DP-094	2-40-DP-94-10-W-0	10 - 14	30-Jun-08	1.3		N
2-40-DP-095	2-40-DP-95-10-W-0	10 - 14	09-Jun-08	0.2	U	N
2-40-DP-096	2-40-DP-96-10-W-0	10 - 14	23-Jun-08	0.2	U	N
2-40-DP-097	2-40-DP-97-10-W-0	10 - 14	07-Jul-08	0.2	U	N
2-40-DP-098	2-40-DP-98-10-W-0	10 - 14	12-Jun-08	0.2	U	N
2-40-DP-099	2-40-DP-99-10-W-0	10 - 14	12-Jun-08	0.2	U	N
PL2-321A	2-40-PL2-321A-W-08-0	8 - 18	21-Jul-08	0.2		N
PL2-401A	2-40-PL2-401A-W-08-0	8 - 18	24-Jul-08	0.2	UJ	N
PL2-410A	2-40-PL2-410A-W-08-0	8 - 18	21-Jul-08	0.2		N
PL2-410A	2-40-PL2-410A-W-08-1	8 - 18	21-Jul-08	0.2		N
PL2-420A	2-40-PL2-420A-W-08-0	8 - 18	23-Jul-08	0.2	U	N
PL2-420A	2-40-PL2-420A-W-08-1	8 - 18	23-Jul-08	0.2	U	N
PL2-420B	2-40-PL2-420B-W-35-0	35 - 45	23-Oct-08	0.2	U	N
PL2-420B	2-40-PL2-420B-W-35-1	35 - 45	23-Oct-08	0.2	U	N
PL2-420C	2-40-PL2-420C-W-80-0	75.5 - 80.5	07-Aug-08	1.5		N
PL2-420C	2-40-PL2-420C-W-80-1	75.5 - 80.5	07-Aug-08	1.5		N
PL2-425A	2-40-PL2-425A-W-08-0	8 - 18	23-Jul-08	0.2	U	N
PL2-425B	2-40-PL2-425B-W-40-0	40 - 45	06-Aug-08	0.2	U	N
PL2-425B	2-40-PL2-425B-W-40-1	40 - 45	06-Aug-08	0.2	U	N
PL2-425C	2-40-PL2-425C-W-80-0	77 - 82	06-Aug-08	0.2	U	N
PL2-430A	2-40-PL2-430A-W-08-0	8 - 18	22-Jul-08	0.2	U	N
PL2-430A	2-40-PL2-430A-W-08-1	8 - 18	22-Jul-08	0.2	U	N
PL2-435A	2-40-PL2-435A-W-08-0	8 - 18	21-Jul-08	0.2	U	N
PL2-435A	2-40-PL2-435A-W-08-1	8 - 18	21-Jul-08	0.2	U	N

Sample Location	Sample Name	Sample Interval (ft. bgs)	Sample Date	Concentration (µg/L)	Data Qualifier	Fraction
cis-1,2-Dichloroethene - 2004 Groundwater Screening Level = 1550 µg/L						
PL2-435B	2-40-PL2-435B-W-40-0	40 - 45	07-Aug-08	49		N
PL2-435B	2-40-PL2-435B-W-40-0	40 - 45	07-Aug-08	49	E	N
PL2-435B	2-40-PL2-435B-W-40-1	40 - 45	07-Aug-08	47		N
PL2-435B	2-40-PL2-435B-W-40-1	40 - 45	07-Aug-08	50	E	N
PL2-435C	2-40-PL2-435C-W-80-0	79 - 84	12-Aug-08	0.5		N
PL2-440A	2-40-PL2-440A-W-08-0	8 - 18	24-Jul-08	0.2	U	N
PL2-440A	2-40-PL2-440A-W-08-1	8 - 18	24-Jul-08	0.2	U	N
PL2-440B	2-40-PL2-440B-W-40-0	40.5 - 45.5	12-Aug-08	3.9		N
PL2-440B	2-40-PL2-440B-W-40-0	40.5 - 45.5	12-Aug-08	10	U	N
PL2-440B	2-40-PL2-440B-W-40-0	40.5 - 45.5	12-Aug-08	100	U	N
PL2-440B	2-40-PL2-440B-W-40-1	40.5 - 45.5	12-Aug-08	3.9		N
PL2-440B	2-40-PL2-440B-W-40-1	40.5 - 45.5	12-Aug-08	10	U	N
PL2-440B	2-40-PL2-440B-W-40-1	40.5 - 45.5	12-Aug-08	100	U	N
PL2-440C	2-40-PL2-440C-W-80-0	80 - 85	12-Aug-08	0.2	U	N
PL2-441A	2-40-PL2-441A-W-08-0	8 - 18	21-Jul-08	0.2	U	N
PL2-441A	2-40-PL2-441A-W-08-1	8 - 18	21-Jul-08	0.2	U	N
PL2-441BR	2-40-PL2-441B-W-35-0	35 - 45	23-Oct-08	0.2	U	N
PL2-441BR	2-40-PL2-441B-W-35-1	35 - 45	23-Oct-08	0.2	U	N
PL2-441C	2-40-PL2-441C-W-80-0	77 - 82	11-Aug-08	0.2	U	N
PL2-442A	2-40-PL2-442A-W-08-0	8 - 18	23-Jul-08	0.8		N
PL2-442A	2-40-PL2-442A-W-08-1	8 - 18	23-Jul-08	0.8		N
PL2-442B	2-40-PL2-442B-W-35-0	35 - 45	23-Oct-08	0.3		N
PL2-442B	2-40-PL2-442B-W-35-1	35 - 45	23-Oct-08	0.3		N
PL2-442C	2-40-PL2-442C-W-80-0	70.5 - 80.5	06-Aug-08	1.9	J	N
PL2-443A	2-40-PL2-443A-W-08-0	8 - 23	22-Jul-08	0.3		N
PL2-443A	2-40-PL2-443A-W-08-1	8 - 23	22-Jul-08	0.4		N
PL2-443B	2-40-PL2-443B-W-35-0	35 - 45	23-Oct-08	0.2	U	N
PL2-443C	2-40-PL2-443C-W-80-0	70 - 75	07-Aug-08	0.2	U	N
PL2-444A	2-40-PL2-444A-W-10-0	10 - 25	23-Jul-08	0.2	U	N
PL2-444A	2-40-PL2-444A-W-10-1	10 - 25	23-Jul-08	0.2	U	N
PL2-445A	2-40-PL2-445A-W-10-0	10 - 25	24-Jul-08	0.2	U	N
PL2-445A	2-40-PL2-445A-W-10-1	10 - 25	24-Jul-08	0.2	U	N
PL2-446A	2-40-PL2-446A-W-08-0	8 - 18	22-Jul-08	1.8		N
PL2-446A	2-40-PL2-446A-W-08-1	8 - 18	22-Jul-08	1.8		N
PL2-447A	2-40-PL2-447A-W-08-0	8 - 18	22-Jul-08	0.4		N
PL2-447A	2-40-PL2-447A-W-08-1	8 - 18	22-Jul-08	0.4		N
PL2-608A	2-40-PL2-608A-W-06-0	6 - 21	11-Aug-08	0.2	U	N
PL2-608A	2-40-PL2-608A-W-06-1	6 - 21	11-Aug-08	0.2	U	N
PL2-608B	2-40-PL2-608B-W-40-0	40.5 - 45.5	11-Aug-08	0.2	U	N
PL2-608C	2-40-PL2-608C-W-80-0	79 - 84	11-Aug-08	0.2	U	N
PL2-BF03A	2-40-PL2-BF03A-W-08-0	8 - 18	24-Jul-08	0.2	U	N
PL2-BF03A	2-40-PL2-BF03A-W-08-1	8 - 18	24-Jul-08	0.2	U	N

This page intentionally left blank

Sample Location	Sample Name	Sample Interval (ft. bgs)	Sample Date	Concentration (µg/L)	Data Qualifier	Fraction
Trichloroethene - 2004 Groundwater Screening Level = 0.302 µg/L						
2-40-DP-001	2-40-DP-01-10-W-0	10 - 14	25-Jun-08	0.2	U	N
2-40-DP-001	2-40-DP-01-41-W-0	41 - 45	25-Jun-08	0.2	U	N
2-40-DP-001	2-40-DP-01-41-W-0	41 - 45	25-Jun-08	3	U	N
2-40-DP-001	2-40-DP-01-61-W-0	61 - 65	26-Jun-08	0.2	U	N
2-40-DP-002	2-40-DP-02-10-W-0	10 - 14	26-Jun-08	0.2	U	N
2-40-DP-002	2-40-DP-02-41-W-0	41 - 45	26-Jun-08	0.2	U	N
2-40-DP-002	2-40-DP-02-61-W-0	61 - 65	26-Jun-08	0.2	U	N
2-40-DP-003	2-40-DP-03-10-W-0	10 - 14	25-Jun-08	0.2	U	N
2-40-DP-003	2-40-DP-03-10-W-0	10 - 14	25-Jun-08	1	U	N
2-40-DP-003	2-40-DP-03-35-W-0	35 - 39	26-Jun-08	0.2	U	N
2-40-DP-003	2-40-DP-03-41-W-0	41 - 45	26-Jun-08	0.2	U	N
2-40-DP-003	2-40-DP-03-41-W-0	41 - 45	26-Jun-08	6	U	N
2-40-DP-003	2-40-DP-03-61-W-0	61 - 65	27-Jun-08	0.2	U	N
2-40-DP-004	2-40-DP-04-12-W-0	12 - 16	17-Jun-08	0.2	U	N
2-40-DP-004	2-40-DP-04-35-W-0	35 - 39	17-Jun-08	0.2	U	N
2-40-DP-004	2-40-DP-04-35-W-0	35 - 39	17-Jun-08	10	U	N
2-40-DP-004	2-40-DP-04-35-W-1	35 - 39	17-Jun-08	0.2	U	N
2-40-DP-004	2-40-DP-04-35-W-1	35 - 39	17-Jun-08	10	U	N
2-40-DP-004	2-40-DP-04-41-W-0	41 - 45	17-Jun-08	0.2	U	N
2-40-DP-004	2-40-DP-04-41-W-0	41 - 45	17-Jun-08	10	U	N
2-40-DP-004	2-40-DP-04-61-W-0	61 - 65	17-Jun-08	0.2	U	N
2-40-DP-005	2-40-DP-05-12-W-0	12 - 16	18-Jun-08	0.2	U	N
2-40-DP-005	2-40-DP-05-35-W-0	35 - 39	18-Jun-08	0.2	U	N
2-40-DP-005	2-40-DP-05-41-W-0	41 - 45	18-Jun-08	0.2	U	N
2-40-DP-005	2-40-DP-05-61-W-0	61 - 65	18-Jun-08	0.2	U	N
2-40-DP-006	2-40-DP-06-18-W-0	14 - 18	16-Jun-08	0.2	U	N
2-40-DP-007	2-40-DP-07-10-W-0	10 - 14	03-Jul-08	0.2	U	N
2-40-DP-007	2-40-DP-07-10-W-1	10 - 14	03-Jul-08	0.2	U	N
2-40-DP-008	2-40-DP-08-12-W-0	12 - 16	03-Jul-08	0.2	U	N
2-40-DP-009	2-40-DP-09-10-W-0	10 - 14	08-Jul-08	0.6		N
2-40-DP-009	2-40-DP-09-10-W-1	10 - 14	08-Jul-08	0.7		N
2-40-DP-100	2-40-DP-100-10-W-0	10 - 14	06-Jun-08	0.2	U	N
2-40-DP-010	2-40-DP-10-10-W-0	10 - 14	23-Jun-08	0.2	U	N
2-40-DP-101	2-40-DP-101-10-W-0	10 - 14	04-Jun-08	2.3		N
2-40-DP-102	2-40-DP-102-10-W-0	10 - 14	30-May-08	0.2	U	N
2-40-DP-103	2-40-DP-103-10-W-0	10 - 14	03-Jul-08	0.2	U	N
2-40-DP-010	2-40-DP-10-35-W-0	35 - 39	23-Jun-08	0.2	U	N
2-40-DP-104	2-40-DP-104-10-W-0	10 - 14	07-Jul-08	0.2	U	N
2-40-DP-010	2-40-DP-10-41-W-0	41 - 45	23-Jun-08	0.2	U	N
2-40-DP-105	2-40-DP-105-10-W-0	10 - 14	11-Jun-08	1	U	N
2-40-DP-010	2-40-DP-10-61-W-0	61 - 65	24-Jun-08	0.2	U	N
2-40-DP-011	2-40-DP-11-10-W-0	10 - 14	24-Jun-08	0.2	U	N
2-40-DP-011	2-40-DP-11-35-W-0	35 - 39	25-Jun-08	0.2	U	N
2-40-DP-011	2-40-DP-11-41-W-0	41 - 45	25-Jun-08	0.2	U	N
2-40-DP-011	2-40-DP-11-41-W-0	41 - 45	25-Jun-08	1	U	N
2-40-DP-011	2-40-DP-11-61-W-0	61 - 65	25-Jun-08	0.2	U	N
2-40-DP-012	2-40-DP-12-10-W-0	10 - 14	20-Jun-08	0.2	U	N
2-40-DP-012	2-40-DP-12-35-W-0	35 - 39	20-Jun-08	0.2	U	N
2-40-DP-012	2-40-DP-12-41-W-0	41 - 45	27-Jun-08	0.2	U	N
2-40-DP-012	2-40-DP-12-61-W-0	61 - 65	27-Jun-08	0.2	U	N
2-40-DP-013	2-40-DP-13-14-W-0	14 - 18	03-Jul-08	0.2	U	N
2-40-DP-014	2-40-DP-14-10-W-0	10 - 14	10-Jun-08	1	U	N
2-40-DP-014	2-40-DP-14-35-W-0	35 - 39	11-Jun-08	0.2	U	N
2-40-DP-014	2-40-DP-14-41-W-0	41 - 45	11-Jun-08	0.2	U	N
2-40-DP-014	2-40-DP-14-41-W-0	41 - 45	11-Jun-08	20	U	N
2-40-DP-014	2-40-DP-14-61-W-0	61 - 65	11-Jun-08	1	U	N
2-40-DP-015	2-40-DP-15-10-W-0	10 - 14	11-Jun-08	0.2	U	N
2-40-DP-015	2-40-DP-15-35-W-0	35 - 39	11-Jun-08	0.2	U	N
2-40-DP-015	2-40-DP-15-41-W-0	41 - 45	12-Jun-08	0.2	U	N
2-40-DP-015	2-40-DP-15-61-W-0	61 - 65	12-Jun-08	0.2	U	N
2-40-DP-016	2-40-DP-16-10-W-0	10 - 14	13-Jun-08	0.2	U	N
2-40-DP-017	2-40-DP-17-10-W-0	10 - 14	12-Jun-08	0.2	U	N

Sample Location	Sample Name	Sample Interval (ft. bgs)	Sample Date	Concentration (µg/L)	Data Qualifier	Fraction
Trichloroethene - 2004 Groundwater Screening Level = 0.302 µg/L						
2-40-DP-018	2-40-DP-18-10-W-0	10 - 14	06-Jun-08	0.2	U	N
2-40-DP-018	2-40-DP-18-35-W-0	35 - 39	06-Jun-08	0.2	U	N
2-40-DP-019	2-40-DP-19-10-W-0	10 - 14	19-May-08	0.2	U	N
2-40-DP-019	2-40-DP-19-25-W-0	25 - 29	19-May-08	0.2	U	N
2-40-DP-019	2-40-DP-19-31-W-0	31 - 35	20-May-08	0.2	U	N
2-40-DP-020	2-40-DP-20-12-W-0	12 - 16	03-Jul-08	0.2	U	N
2-40-DP-021	2-40-DP-21-12-W-0	12 - 16	20-Jun-08	0.2	U	N
2-40-DP-021	2-40-DP-21-41-W-0	41 - 45	27-Jun-08	0.2	U	N
2-40-DP-021	2-40-DP-21-61-W-0	61 - 65	30-Jun-08	0.2	U	N
2-40-DP-022	2-40-DP-22-12-W-0	12 - 16	19-Jun-08	0.2	U	N
2-40-DP-022	2-40-DP-22-35-W-0	35 - 39	19-Jun-08	0.2	U	N
2-40-DP-022	2-40-DP-22-41-W-0	41 - 45	19-Jun-08	0.2	U	N
2-40-DP-022	2-40-DP-22-61-W-0	61 - 65	20-Jun-08	0.2	U	N
2-40-DP-023	2-40-DP-23-10-W-0	10 - 14	30-Jun-08	0.2	U	N
2-40-DP-023	2-40-DP-23-41-W-0	41 - 45	30-Jun-08	0.2	U	N
2-40-DP-023	2-40-DP-23-61-W-0	61 - 65	30-Jun-08	0.2	U	N
2-40-DP-024	2-40-DP-24-10-W-0	10 - 14	10-Jun-08	0.2	U	N
2-40-DP-024	2-40-DP-24-35-W-0	35 - 39	10-Jun-08	0.2	U	N
2-40-DP-024	2-40-DP-24-35-W-0	35 - 39	10-Jun-08	50	U	N
2-40-DP-024	2-40-DP-24-41-W-0	41 - 45	10-Jun-08	0.2	U	N
2-40-DP-024	2-40-DP-24-61-W-0	61 - 65	10-Jun-08	0.2	U	N
2-40-DP-025	2-40-DP-25-10-W-0	10 - 14	03-Jul-08	0.2	U	N
2-40-DP-026	2-40-DP-26-10-W-0	10 - 14	02-Jul-08	0.2	U	N
2-40-DP-027	2-40-DP-27-10-W-0	10 - 14	05-Jun-08	0.2	U	N
2-40-DP-027	2-40-DP-27-35-W-0	35 - 39	05-Jun-08	0.2	U	N
2-40-DP-027	2-40-DP-27-35-W-0	35 - 39	05-Jun-08	10	U	N
2-40-DP-027	2-40-DP-27-41-W-0	41 - 45	05-Jun-08	0.2	U	N
2-40-DP-027	2-40-DP-27-61-W-0	61 - 65	02-Jul-08	0.2	U	N
2-40-DP-028	2-40-DP-28-10-W-0	10 - 14	06-Jun-08	0.2	U	N
2-40-DP-029	2-40-DP-29-10-W-0	10 - 14	03-Jun-08	0.2	U	N
2-40-DP-029	2-40-DP-29-28-W-0	28 - 32	03-Jun-08	0.2	U	N
2-40-DP-029	2-40-DP-29-35-W-0	35 - 39	03-Jun-08	0.2	U	N
2-40-DP-029	2-40-DP-29-41-W-0	41 - 45	04-Jun-08	0.2	U	N
2-40-DP-029	2-40-DP-29-61-W-0	61 - 65	04-Jun-08	0.2	U	N
2-40-DP-030	2-40-DP-30-10-W-0	10 - 14	16-Jun-08	0.2	U	N
2-40-DP-031	2-40-DP-31-10-W-0	10 - 14	08-Jul-08	0.2	U	N
2-40-DP-032	2-40-DP-32-10-W-0	10 - 14	28-May-08	0.9		N
2-40-DP-032	2-40-DP-32-41-W-0	41 - 45	28-May-08	0.2	U	N
2-40-DP-032	2-40-DP-32-61-W-0	61 - 65	28-May-08	0.2	U	N
2-40-DP-033	2-40-DP-33-10-W-0	10 - 14	02-Jun-08	1.2		N
2-40-DP-033	2-40-DP-33-25-W-0	25 - 29	02-Jun-08	0.2	U	N
2-40-DP-033	2-40-DP-33-31-W-0	31 - 35	02-Jun-08	0.2	U	N
2-40-DP-033	2-40-DP-33-41-W-0	41 - 45	02-Jun-08	0.2	U	N
2-40-DP-033	2-40-DP-33-61-W-0	61 - 65	03-Jun-08	0.2	U	N
2-40-DP-034	2-40-DP-34-10-W-0	10 - 14	07-Jul-08	0.2	U	N
2-40-DP-035	2-40-DP-35-10-W-0	10 - 14	30-May-08	0.8		N
2-40-DP-035	2-40-DP-35-25-W-0	25 - 29	30-May-08	0.2	U	N
2-40-DP-035	2-40-DP-35-31-W-0	31 - 35	30-May-08	0.2	U	N
2-40-DP-035	2-40-DP-35-41-W-0	41 - 45	30-May-08	0.2	U	N
2-40-DP-035	2-40-DP-35-61-W-0	61 - 65	02-Jun-08	0.2	U	N
2-40-DP-036	2-40-DP-36-10-W-0	10 - 14	01-Jul-08	0.2	U	N
2-40-DP-037	2-40-DP-37-10-W-0	10 - 14	22-May-08	0.6		N
2-40-DP-037	2-40-DP-37-19-W-0	19 - 23	23-May-08	0.3		N
2-40-DP-037	2-40-DP-37-25-W-0	25 - 29	23-May-08	0.2	U	N
2-40-DP-037	2-40-DP-37-31-W-0	31 - 35	23-May-08	0.2	U	N
2-40-DP-037	2-40-DP-37-41-W-0	41 - 45	23-May-08	0.2	U	N
2-40-DP-037	2-40-DP-37-41-W-0	41 - 45	23-May-08	1	U	N
2-40-DP-037	2-40-DP-37-61-W-0	61 - 65	23-May-08	0.2	U	N
2-40-DP-037	2-40-DP-37-61-W-0	61 - 65	23-May-08	10	U	N
2-40-DP-038	2-40-DP-38-10-W-0	10 - 14	22-May-08	0.2	U	N
2-40-DP-038	2-40-DP-38-19-W-0	19 - 23	22-May-08	0.2	U	N
2-40-DP-038	2-40-DP-38-25-W-0	25 - 29	22-May-08	0.2	U	N

Sample Location	Sample Name	Sample Interval (ft. bgs)	Sample Date	Concentration (µg/L)	Data Qualifier	Fraction
Trichloroethene - 2004 Groundwater Screening Level = 0.302 µg/L						
2-40-DP-038	2-40-DP-38-31-W-0	31 - 35	22-May-08	0.2	U	N
2-40-DP-038	2-40-DP-38-41-W-0	41 - 45	22-May-08	0.6		N
2-40-DP-038	2-40-DP-38-61-W-0	61 - 65	22-May-08	0.2	U	N
2-40-DP-038	2-40-DP-38-61-W-0	61 - 65	22-May-08	6	U	N
2-40-DP-039	2-40-DP-39-10-W-0	10 - 14	20-May-08	0.9		N
2-40-DP-039	2-40-DP-39-19-W-0	19 - 23	20-May-08	0.2	U	N
2-40-DP-039	2-40-DP-39-25-W-0	25 - 29	20-May-08	0.2	U	N
2-40-DP-039	2-40-DP-39-31-W-0	31 - 35	21-May-08	0.2	U	N
2-40-DP-039	2-40-DP-39-41-W-0	41 - 45	21-May-08	0.2		N
2-40-DP-039	2-40-DP-39-61-W-0	61 - 65	21-May-08	0.2	U	N
2-40-DP-039	2-40-DP-39-61-W-0	61 - 65	21-May-08	1	U	N
2-40-DP-040	2-40-DP-40-14-W-0	10 - 14	16-May-08	3.7		N
2-40-DP-040	2-40-DP-40-19-W-0	19 - 23	19-May-08	0.3		N
2-40-DP-040	2-40-DP-40-25-W-0	25 - 29	19-May-08	0.2	U	N
2-40-DP-040	2-40-DP-40-31-W-0	31 - 35	19-May-08	0.2	U	N
2-40-DP-040	2-40-DP-40-41-W-0	41 - 45	20-May-08	0.2	U	N
2-40-DP-040	2-40-DP-40-61-W-0	61 - 65	20-May-08	0.2	U	N
2-40-DP-041	2-40-DP-41-10-W-0	10 - 14	14-May-08	32		N
2-40-DP-041	2-40-DP-41-10-W-0	10 - 14	14-May-08	31	E	N
2-40-DP-041	2-40-DP-41-19-W-0	19 - 23	15-May-08	4.9		N
2-40-DP-041	2-40-DP-41-25-W-0	25 - 29	15-May-08	0.2	U	N
2-40-DP-041	2-40-DP-41-31-W-0	31 - 35	15-May-08	0.2		N
2-40-DP-041	2-40-DP-41-41-W-0	41 - 45	15-May-08	0.7		N
2-40-DP-041	2-40-DP-41-61-W-0	61 - 65	15-May-08	0.3		N
2-40-DP-042	2-40-DP-42-10-W-0	10 - 14	13-May-08	0.6		N
2-40-DP-042	2-40-DP-42-19-W-0	19 - 23	14-May-08	0.2	U	N
2-40-DP-042	2-40-DP-42-25-W-0	25 - 29	14-May-08	0.2	U	N
2-40-DP-042	2-40-DP-42-31-W-0	31 - 35	14-May-08	0.2	U	N
2-40-DP-042	2-40-DP-42-41-W-0	41 - 45	13-May-08	0.2	U	N
2-40-DP-042	2-40-DP-42-61-W-0	61 - 65	13-May-08	0.2	U	N
2-40-DP-043	2-40-DP-43-10-W-0	10 - 14	12-May-08	0.2	U	N
2-40-DP-043	2-40-DP-43-19-W-0	19 - 23	12-May-08	0.2	U	N
2-40-DP-043	2-40-DP-43-25-W-0	25 - 29	12-May-08	0.2	U	N
2-40-DP-043	2-40-DP-43-31-W-0	31 - 35	13-May-08	0.2	U	N
2-40-DP-043	2-40-DP-43-41-W-0	41 - 45	12-May-08	0.3		N
2-40-DP-043	2-40-DP-43-61-W-0	61 - 65	12-May-08	0.2	U	N
2-40-DP-044	2-40-DP-44-31-W-0	31 - 35	17-Dec-08	0.3		N
2-40-DP-044	2-40-DP-44-31-W-0	31 - 35	17-Dec-08	1	U	N
2-40-DP-044	2-40-DP-44-41-W-0	41 - 45	17-Dec-08	0.2	U	N
2-40-DP-044	2-40-DP-44-61-W-0	61 - 65	17-Dec-08	0.2	U	N
2-40-DP-044	2-40-DP-44-W-10-0	10 - 14	16-Dec-08	0.8		N
2-40-DP-044	2-40-DP-44-W-19-0	19 - 23	16-Dec-08	0.3		N
2-40-DP-044	2-40-DP-44-W-25-0	25 - 29	16-Dec-08	0.7		N
2-40-DP-045	2-40-DP-45-10-W-0	10 - 14	27-May-08	0.3		N
2-40-DP-045	2-40-DP-45-19-W-0	19 - 23	27-May-08	0.2	U	N
2-40-DP-045	2-40-DP-45-25-W-0	25 - 29	27-May-08	0.2	U	N
2-40-DP-045	2-40-DP-45-31-W-0	31 - 35	27-May-08	0.2	U	N
2-40-DP-045	2-40-DP-45-41-W-0	41 - 45	27-May-08	1.3		N
2-40-DP-045	2-40-DP-45-61-W-0	61 - 65	27-May-08	0.2	U	N
2-40-DP-046	2-40-DP-46-10-W-0	10 - 14	09-Jun-08	1	U	N
2-40-DP-047	2-40-DP-47-10-W-0	10 - 14	25-Jun-08	0.2	U	N
2-40-DP-048	2-40-DP-48-10-W-0	10 - 14	01-Jul-08	0.2	U	N
2-40-DP-049	2-40-DP-49-10-W-0	10 - 14	27-Jun-08	0.2	U	N
2-40-DP-050	2-40-DP-50-10-W-0	10 - 14	18-Jun-08	0.2	U	N
2-40-DP-051	2-40-DP-51-10-W-0	10 - 14	03-Jun-08	0.2	U	N
2-40-DP-052	2-40-DP-52-10-W-0	10 - 14	02-Jul-08	0.2	U	N
2-40-DP-053	2-40-DP-53-10-W-0	10 - 14	09-Jun-08	0.2	U	N
2-40-DP-054	2-40-DP-54-10-W-0	10 - 14	06-Jun-08	0.2	U	N
2-40-DP-055	2-40-DP-55-12-W-0	12 - 16	07-Jul-08	0.2	U	N
2-40-DP-056	2-40-DP-56-10-W-0	10 - 14	04-Jun-08	18		N
2-40-DP-056	2-40-DP-56-10-W-0	10 - 14	04-Jun-08	30	E	N
2-40-DP-057	2-40-DP-57-10-W-0	10 - 14	05-Jun-08	0.2	U	N

Sample Location	Sample Name	Sample Interval (ft. bgs)	Sample Date	Concentration (µg/L)	Data Qualifier	Fraction
Trichloroethene - 2004 Groundwater Screening Level = 0.302 µg/L						
2-40-DP-058	2-40-DP-58-10-W-0	10 - 14	10-Jun-08	0.2	U	N
2-40-DP-059	2-40-DP-59-10-W-0	10 - 14	18-Jun-08	0.2	U	N
2-40-DP-060	2-40-DP-60-10-W-0	10 - 14	17-Jun-08	0.2	U	N
2-40-DP-061	2-40-DP-61-10-W-0	10 - 14	11-Jun-08	1	U	N
2-40-DP-062	2-40-DP-62-12-W-0	12 - 16	17-Jun-08	0.2	U	N
2-40-DP-063	2-40-DP-63-11-W-0	11 - 15	17-Jun-08	0.2	U	N
2-40-DP-064	2-40-DP-64-10-W-0	10 - 14	05-Jun-08	0.2	U	N
2-40-DP-065	2-40-DP-65-10-W-0	10 - 14	09-Jun-08	0.2	U	N
2-40-DP-066	2-40-DP-66-10-W-0	10 - 14	16-Jun-08	0.2	U	N
2-40-DP-067	2-40-DP-67-10-W-0	10 - 14	19-Jun-08	0.2	U	N
2-40-DP-068	2-40-DP-68-10-W-0	10 - 14	19-Jun-08	0.2	U	N
2-40-DP-069	2-40-DP-69-10-W-0	10 - 14	28-May-08	0.2	U	N
2-40-DP-070	2-40-DP-70-10-W-0	10 - 14	28-May-08	0.6		N
2-40-DP-071	2-40-DP-71-10-W-0	10 - 14	23-Jun-08	0.2	U	N
2-40-DP-072	2-40-DP-72-10-W-0	10 - 14	24-Jun-08	0.2	U	N
2-40-DP-073	2-40-DP-73-10-W-0	10 - 14	25-Jun-08	0.2	U	N
2-40-DP-074	2-40-DP-74-10-W-0	10 - 14	02-Jul-08	0.2	U	N
2-40-DP-075	2-40-DP-75-10-W-0	10 - 14	01-Jul-08	0.2	U	N
2-40-DP-076	2-40-DP-76-10-W-0	10 - 14	05-Jun-08	1.1		N
2-40-DP-077	2-40-DP-77-10-W-0	10 - 14	02-Jun-08	0.2	U	N
2-40-DP-078	2-40-DP-78-10-W-0	10 - 14	28-May-08	0.2	U	N
2-40-DP-079	2-40-DP-79-10-W-0	10 - 14	24-Jun-08	0.2	U	N
2-40-DP-080	2-40-DP-80-10-W-0	10 - 14	09-Jun-08	0.2	U	N
2-40-DP-081	2-40-DP-81-10-W-0	10 - 14	06-Jun-08	0.2	U	N
2-40-DP-082	2-40-DP-82-10-W-0	10 - 14	13-Jun-08	0.2	U	N
2-40-DP-083	2-40-DP-83-10-W-0	10 - 14	03-Jun-08	0.2	U	N
2-40-DP-084	2-40-DP-84-10-W-0	10 - 14	30-May-08	0.2	U	N
2-40-DP-085	2-40-DP-85-10-W-0	10 - 14	02-Jul-08	0.2	U	N
2-40-DP-086	2-40-DP-86-10-W-0	10 - 14	13-Jun-08	0.2	U	N
2-40-DP-087	2-40-DP-87-10-W-0	10 - 14	13-Jun-08	0.2	U	N
2-40-DP-088	2-40-DP-88-10-W-0	10 - 14	13-Jun-08	0.2	U	N
2-40-DP-089	2-40-DP-89-10-W-0	10 - 14	13-Jun-08	0.2	U	N
2-40-DP-090	2-40-DP-90-10-W-0	10 - 14	06-Jun-08	0.2	U	N
2-40-DP-091	2-40-DP-91-10-W-0	10 - 14	04-Jun-08	0.2	U	N
2-40-DP-091	2-40-DP-91-28-W-0	28 - 32	04-Jun-08	0.2	U	N
2-40-DP-091	2-40-DP-91-35-W-0	35 - 39	04-Jun-08	0.2	U	N
2-40-DP-092	2-40-DP-92-10-W-0	10 - 14	03-Jun-08	0.2	U	N
2-40-DP-093	2-40-DP-93-10-W-0	10 - 14	08-Jul-08	4.1		N
2-40-DP-094	2-40-DP-94-10-W-0	10 - 14	30-Jun-08	0.7		N
2-40-DP-095	2-40-DP-95-10-W-0	10 - 14	09-Jun-08	0.2	U	N
2-40-DP-096	2-40-DP-96-10-W-0	10 - 14	23-Jun-08	0.2	U	N
2-40-DP-097	2-40-DP-97-10-W-0	10 - 14	07-Jul-08	0.2	U	N
2-40-DP-098	2-40-DP-98-10-W-0	10 - 14	12-Jun-08	0.2	U	N
2-40-DP-099	2-40-DP-99-10-W-0	10 - 14	12-Jun-08	0.2	U	N
PL2-321A	2-40-PL2-321A-W-08-0	8 - 18	21-Jul-08	0.2	U	N
PL2-401A	2-40-PL2-401A-W-08-0	8 - 18	24-Jul-08	0.2	UJ	N
PL2-410A	2-40-PL2-410A-W-08-0	8 - 18	21-Jul-08	0.2	U	N
PL2-410A	2-40-PL2-410A-W-08-1	8 - 18	21-Jul-08	0.2	U	N
PL2-420A	2-40-PL2-420A-W-08-0	8 - 18	23-Jul-08	0.2	U	N
PL2-420A	2-40-PL2-420A-W-08-1	8 - 18	23-Jul-08	0.2	U	N
PL2-420B	2-40-PL2-420B-W-35-0	35 - 45	23-Oct-08	0.2	U	N
PL2-420B	2-40-PL2-420B-W-35-1	35 - 45	23-Oct-08	0.2	U	N
PL2-420C	2-40-PL2-420C-W-80-0	75.5 - 80.5	07-Aug-08	0.2	U	N
PL2-420C	2-40-PL2-420C-W-80-1	75.5 - 80.5	07-Aug-08	0.2	U	N
PL2-425A	2-40-PL2-425A-W-08-0	8 - 18	23-Jul-08	0.2	U	N
PL2-425B	2-40-PL2-425B-W-40-0	40 - 45	06-Aug-08	0.2	U	N
PL2-425B	2-40-PL2-425B-W-40-1	40 - 45	06-Aug-08	0.2	U	N
PL2-425C	2-40-PL2-425C-W-80-0	77 - 82	06-Aug-08	0.2	U	N
PL2-430A	2-40-PL2-430A-W-08-0	8 - 18	22-Jul-08	0.2	U	N
PL2-430A	2-40-PL2-430A-W-08-1	8 - 18	22-Jul-08	0.2	U	N
PL2-435A	2-40-PL2-435A-W-08-0	8 - 18	21-Jul-08	0.2	U	N
PL2-435A	2-40-PL2-435A-W-08-1	8 - 18	21-Jul-08	0.2	U	N

Sample Location	Sample Name	Sample Interval (ft. bgs)	Sample Date	Concentration (µg/L)	Data Qualifier	Fraction
Trichloroethene - 2004 Groundwater Screening Level = 0.302 µg/L						
PL2-435B	2-40-PL2-435B-W-40-0	40 - 45	07-Aug-08	0.2	U	N
PL2-435B	2-40-PL2-435B-W-40-0	40 - 45	07-Aug-08	30	U	N
PL2-435B	2-40-PL2-435B-W-40-1	40 - 45	07-Aug-08	0.2	U	N
PL2-435B	2-40-PL2-435B-W-40-1	40 - 45	07-Aug-08	30	U	N
PL2-435C	2-40-PL2-435C-W-80-0	79 - 84	12-Aug-08	0.2	U	N
PL2-440A	2-40-PL2-440A-W-08-0	8 - 18	24-Jul-08	0.2		N
PL2-440A	2-40-PL2-440A-W-08-1	8 - 18	24-Jul-08	0.2		N
PL2-440B	2-40-PL2-440B-W-40-0	40.5 - 45.5	12-Aug-08	0.2	U	N
PL2-440B	2-40-PL2-440B-W-40-0	40.5 - 45.5	12-Aug-08	10	U	N
PL2-440B	2-40-PL2-440B-W-40-0	40.5 - 45.5	12-Aug-08	100	U	N
PL2-440B	2-40-PL2-440B-W-40-1	40.5 - 45.5	12-Aug-08	0.2	U	N
PL2-440B	2-40-PL2-440B-W-40-1	40.5 - 45.5	12-Aug-08	10	U	N
PL2-440B	2-40-PL2-440B-W-40-1	40.5 - 45.5	12-Aug-08	100	U	N
PL2-440C	2-40-PL2-440C-W-80-0	80 - 85	12-Aug-08	0.2	U	N
PL2-441A	2-40-PL2-441A-W-08-0	8 - 18	21-Jul-08	0.2	U	N
PL2-441A	2-40-PL2-441A-W-08-1	8 - 18	21-Jul-08	0.2	U	N
PL2-441BR	2-40-PL2-441B-W-35-0	35 - 45	23-Oct-08	0.2	U	N
PL2-441BR	2-40-PL2-441B-W-35-1	35 - 45	23-Oct-08	0.2	U	N
PL2-441C	2-40-PL2-441C-W-80-0	77 - 82	11-Aug-08	0.2	U	N
PL2-442A	2-40-PL2-442A-W-08-0	8 - 18	23-Jul-08	0.2	U	N
PL2-442A	2-40-PL2-442A-W-08-1	8 - 18	23-Jul-08	0.2	U	N
PL2-442B	2-40-PL2-442B-W-35-0	35 - 45	23-Oct-08	0.2	U	N
PL2-442B	2-40-PL2-442B-W-35-1	35 - 45	23-Oct-08	0.2	U	N
PL2-442C	2-40-PL2-442C-W-80-0	70.5 - 80.5	06-Aug-08	0.2	U	N
PL2-443A	2-40-PL2-443A-W-08-0	8 - 23	22-Jul-08	0.2	U	N
PL2-443A	2-40-PL2-443A-W-08-1	8 - 23	22-Jul-08	0.2	U	N
PL2-443B	2-40-PL2-443B-W-35-0	35 - 45	23-Oct-08	0.2	U	N
PL2-443C	2-40-PL2-443C-W-80-0	70 - 75	07-Aug-08	0.2	U	N
PL2-444A	2-40-PL2-444A-W-10-0	10 - 25	23-Jul-08	0.2	U	N
PL2-444A	2-40-PL2-444A-W-10-1	10 - 25	23-Jul-08	0.2	U	N
PL2-445A	2-40-PL2-445A-W-10-0	10 - 25	24-Jul-08	0.2	U	N
PL2-445A	2-40-PL2-445A-W-10-1	10 - 25	24-Jul-08	0.2	U	N
PL2-446A	2-40-PL2-446A-W-08-0	8 - 18	22-Jul-08	0.2	U	N
PL2-446A	2-40-PL2-446A-W-08-1	8 - 18	22-Jul-08	0.2	U	N
PL2-447A	2-40-PL2-447A-W-08-0	8 - 18	22-Jul-08	0.2		N
PL2-447A	2-40-PL2-447A-W-08-1	8 - 18	22-Jul-08	0.2		N
PL2-608A	2-40-PL2-608A-W-06-0	6 - 21	11-Aug-08	0.2	U	N
PL2-608A	2-40-PL2-608A-W-06-1	6 - 21	11-Aug-08	0.2	U	N
PL2-608B	2-40-PL2-608B-W-40-0	40.5 - 45.5	11-Aug-08	0.2	U	N
PL2-608C	2-40-PL2-608C-W-80-0	79 - 84	11-Aug-08	0.2	U	N
PL2-BF03A	2-40-PL2-BF03A-W-08-0	8 - 18	24-Jul-08	0.2	U	N
PL2-BF03A	2-40-PL2-BF03A-W-08-1	8 - 18	24-Jul-08	0.2	U	N

This page intentionally left blank

Sample Location	Sample Name	Sample Interval (ft. bgs)	Sample Date	Concentration (µg/L)	Data Qualifier	Fraction
Vinyl Chloride - 2004 Groundwater Screening Level = 0.73 µg/L						
2-40-DP-001	2-40-DP-01-10-W-0	10 - 14	25-Jun-08	0.2	U	N
2-40-DP-001	2-40-DP-01-41-W-0	41 - 45	25-Jun-08	200		N
2-40-DP-001	2-40-DP-01-41-W-0	41 - 45	25-Jun-08	160	E	N
2-40-DP-001	2-40-DP-01-61-W-0	61 - 65	26-Jun-08	0.2	U	N
2-40-DP-002	2-40-DP-02-10-W-0	10 - 14	26-Jun-08	0.2	U	N
2-40-DP-002	2-40-DP-02-41-W-0	41 - 45	26-Jun-08	1.1		N
2-40-DP-002	2-40-DP-02-61-W-0	61 - 65	26-Jun-08	0.2	U	N
2-40-DP-003	2-40-DP-03-10-W-0	10 - 14	25-Jun-08	0.2	U	N
2-40-DP-003	2-40-DP-03-10-W-0	10 - 14	25-Jun-08	1	U	N
2-40-DP-003	2-40-DP-03-35-W-0	35 - 39	26-Jun-08	3		N
2-40-DP-003	2-40-DP-03-41-W-0	41 - 45	26-Jun-08	190		N
2-40-DP-003	2-40-DP-03-41-W-0	41 - 45	26-Jun-08	120	ES	N
2-40-DP-003	2-40-DP-03-61-W-0	61 - 65	27-Jun-08	0.2	U	N
2-40-DP-004	2-40-DP-04-12-W-0	12 - 16	17-Jun-08	0.2	U	N
2-40-DP-004	2-40-DP-04-35-W-0	35 - 39	17-Jun-08	640		N
2-40-DP-004	2-40-DP-04-35-W-0	35 - 39	17-Jun-08	180	ES	N
2-40-DP-004	2-40-DP-04-35-W-1	35 - 39	17-Jun-08	180	ES	N
2-40-DP-004	2-40-DP-04-35-W-1	35 - 39	17-Jun-08	570		N
2-40-DP-004	2-40-DP-04-41-W-0	41 - 45	17-Jun-08	700		N
2-40-DP-004	2-40-DP-04-41-W-0	41 - 45	17-Jun-08	180	ES	N
2-40-DP-004	2-40-DP-04-61-W-0	61 - 65	17-Jun-08	0.2	U	N
2-40-DP-005	2-40-DP-05-12-W-0	12 - 16	18-Jun-08	0.2	U	N
2-40-DP-005	2-40-DP-05-35-W-0	35 - 39	18-Jun-08	0.2	U	N
2-40-DP-005	2-40-DP-05-41-W-0	41 - 45	18-Jun-08	0.2	U	N
2-40-DP-005	2-40-DP-05-61-W-0	61 - 65	18-Jun-08	0.2	U	N
2-40-DP-006	2-40-DP-06-18-W-0	14 - 18	16-Jun-08	1		N
2-40-DP-007	2-40-DP-07-10-W-0	10 - 14	03-Jul-08	0.2	U	N
2-40-DP-007	2-40-DP-07-10-W-1	10 - 14	03-Jul-08	0.2	U	N
2-40-DP-008	2-40-DP-08-12-W-0	12 - 16	03-Jul-08	0.2	U	N
2-40-DP-009	2-40-DP-09-10-W-0	10 - 14	08-Jul-08	0.2	U	N
2-40-DP-009	2-40-DP-09-10-W-1	10 - 14	08-Jul-08	0.2	U	N
2-40-DP-100	2-40-DP-100-10-W-0	10 - 14	06-Jun-08	0.4		N
2-40-DP-010	2-40-DP-10-10-W-0	10 - 14	23-Jun-08	0.2	U	N
2-40-DP-101	2-40-DP-101-10-W-0	10 - 14	04-Jun-08	0.2	U	N
2-40-DP-102	2-40-DP-102-10-W-0	10 - 14	30-May-08	0.2	U	N
2-40-DP-103	2-40-DP-103-10-W-0	10 - 14	03-Jul-08	0.6		N
2-40-DP-010	2-40-DP-10-35-W-0	35 - 39	23-Jun-08	0.2		N
2-40-DP-104	2-40-DP-104-10-W-0	10 - 14	07-Jul-08	0.5		N
2-40-DP-010	2-40-DP-10-41-W-0	41 - 45	23-Jun-08	0.3		N
2-40-DP-105	2-40-DP-105-10-W-0	10 - 14	11-Jun-08	1	U	N
2-40-DP-010	2-40-DP-10-61-W-0	61 - 65	24-Jun-08	0.2	U	N
2-40-DP-011	2-40-DP-11-10-W-0	10 - 14	24-Jun-08	0.2	U	N
2-40-DP-011	2-40-DP-11-35-W-0	35 - 39	25-Jun-08	2.3		N
2-40-DP-011	2-40-DP-11-41-W-0	41 - 45	25-Jun-08	27		N
2-40-DP-011	2-40-DP-11-41-W-0	41 - 45	25-Jun-08	29	E	N
2-40-DP-011	2-40-DP-11-61-W-0	61 - 65	25-Jun-08	0.2	U	N
2-40-DP-012	2-40-DP-12-10-W-0	10 - 14	20-Jun-08	0.2	U	N
2-40-DP-012	2-40-DP-12-35-W-0	35 - 39	20-Jun-08	1.2		N
2-40-DP-012	2-40-DP-12-41-W-0	41 - 45	27-Jun-08	0.3		N
2-40-DP-012	2-40-DP-12-61-W-0	61 - 65	27-Jun-08	0.2	U	N
2-40-DP-013	2-40-DP-13-14-W-0	14 - 18	03-Jul-08	0.5		N
2-40-DP-014	2-40-DP-14-10-W-0	10 - 14	10-Jun-08	1	U	N
2-40-DP-014	2-40-DP-14-35-W-0	35 - 39	11-Jun-08	2.1		N
2-40-DP-014	2-40-DP-14-41-W-0	41 - 45	11-Jun-08	2100		N
2-40-DP-014	2-40-DP-14-41-W-0	41 - 45	11-Jun-08	240	ES	N
2-40-DP-014	2-40-DP-14-61-W-0	61 - 65	11-Jun-08	1	U	N
2-40-DP-015	2-40-DP-15-10-W-0	10 - 14	11-Jun-08	0.3		N
2-40-DP-015	2-40-DP-15-35-W-0	35 - 39	11-Jun-08	0.3		N
2-40-DP-015	2-40-DP-15-41-W-0	41 - 45	12-Jun-08	0.2	U	N
2-40-DP-015	2-40-DP-15-61-W-0	61 - 65	12-Jun-08	0.2	U	N
2-40-DP-016	2-40-DP-16-10-W-0	10 - 14	13-Jun-08	0.3		N
2-40-DP-017	2-40-DP-17-10-W-0	10 - 14	12-Jun-08	0.6		N

Sample Location	Sample Name	Sample Interval (ft. bgs)	Sample Date	Concentration (µg/L)	Data Qualifier	Fraction
Vinyl Chloride - 2004 Groundwater Screening Level = 0.73 µg/L						
2-40-DP-018	2-40-DP-18-10-W-0	10 - 14	06-Jun-08	0.4		N
2-40-DP-018	2-40-DP-18-35-W-0	35 - 39	06-Jun-08	0.2	U	N
2-40-DP-019	2-40-DP-19-10-W-0	10 - 14	19-May-08	0.2	U	N
2-40-DP-019	2-40-DP-19-25-W-0	25 - 29	19-May-08	0.2	U	N
2-40-DP-019	2-40-DP-19-31-W-0	31 - 35	20-May-08	0.2		N
2-40-DP-020	2-40-DP-20-12-W-0	12 - 16	03-Jul-08	0.5		N
2-40-DP-021	2-40-DP-21-12-W-0	12 - 16	20-Jun-08	0.2	U	N
2-40-DP-021	2-40-DP-21-41-W-0	41 - 45	27-Jun-08	0.2	U	N
2-40-DP-021	2-40-DP-21-61-W-0	61 - 65	30-Jun-08	0.2	U	N
2-40-DP-022	2-40-DP-22-12-W-0	12 - 16	19-Jun-08	0.2	U	N
2-40-DP-022	2-40-DP-22-35-W-0	35 - 39	19-Jun-08	0.8		N
2-40-DP-022	2-40-DP-22-41-W-0	41 - 45	19-Jun-08	0.5		N
2-40-DP-022	2-40-DP-22-61-W-0	61 - 65	20-Jun-08	0.2	U	N
2-40-DP-023	2-40-DP-23-10-W-0	10 - 14	30-Jun-08	0.2	U	N
2-40-DP-023	2-40-DP-23-41-W-0	41 - 45	30-Jun-08	0.2	U	N
2-40-DP-023	2-40-DP-23-61-W-0	61 - 65	30-Jun-08	0.2	U	N
2-40-DP-024	2-40-DP-24-10-W-0	10 - 14	10-Jun-08	0.2	U	N
2-40-DP-024	2-40-DP-24-35-W-0	35 - 39	10-Jun-08	1500		N
2-40-DP-024	2-40-DP-24-35-W-0	35 - 39	10-Jun-08	210	ES	N
2-40-DP-024	2-40-DP-24-41-W-0	41 - 45	10-Jun-08	0.2	U	N
2-40-DP-024	2-40-DP-24-61-W-0	61 - 65	10-Jun-08	0.2	U	N
2-40-DP-025	2-40-DP-25-10-W-0	10 - 14	03-Jul-08	0.5		N
2-40-DP-026	2-40-DP-26-10-W-0	10 - 14	02-Jul-08	0.4		N
2-40-DP-027	2-40-DP-27-10-W-0	10 - 14	05-Jun-08	0.2	U	N
2-40-DP-027	2-40-DP-27-35-W-0	35 - 39	05-Jun-08	980		N
2-40-DP-027	2-40-DP-27-35-W-0	35 - 39	05-Jun-08	190	ES	N
2-40-DP-027	2-40-DP-27-41-W-0	41 - 45	05-Jun-08	15		N
2-40-DP-027	2-40-DP-27-61-W-0	61 - 65	02-Jul-08	0.3		N
2-40-DP-028	2-40-DP-28-10-W-0	10 - 14	06-Jun-08	0.3		N
2-40-DP-029	2-40-DP-29-10-W-0	10 - 14	03-Jun-08	0.2	U	N
2-40-DP-029	2-40-DP-29-28-W-0	28 - 32	03-Jun-08	0.2	U	N
2-40-DP-029	2-40-DP-29-35-W-0	35 - 39	03-Jun-08	0.2	U	N
2-40-DP-029	2-40-DP-29-41-W-0	41 - 45	04-Jun-08	0.4		N
2-40-DP-029	2-40-DP-29-61-W-0	61 - 65	04-Jun-08	0.2	U	N
2-40-DP-030	2-40-DP-30-10-W-0	10 - 14	16-Jun-08	0.2	U	N
2-40-DP-031	2-40-DP-31-10-W-0	10 - 14	08-Jul-08	1		N
2-40-DP-032	2-40-DP-32-10-W-0	10 - 14	28-May-08	0.2	U	N
2-40-DP-032	2-40-DP-32-41-W-0	41 - 45	28-May-08	0.2	U	N
2-40-DP-032	2-40-DP-32-61-W-0	61 - 65	28-May-08	0.2	U	N
2-40-DP-033	2-40-DP-33-10-W-0	10 - 14	02-Jun-08	0.4		N
2-40-DP-033	2-40-DP-33-25-W-0	25 - 29	02-Jun-08	0.2	U	N
2-40-DP-033	2-40-DP-33-31-W-0	31 - 35	02-Jun-08	0.2	U	N
2-40-DP-033	2-40-DP-33-41-W-0	41 - 45	02-Jun-08	0.5		N
2-40-DP-033	2-40-DP-33-61-W-0	61 - 65	03-Jun-08	0.2	U	N
2-40-DP-034	2-40-DP-34-10-W-0	10 - 14	07-Jul-08	0.4		N
2-40-DP-035	2-40-DP-35-10-W-0	10 - 14	30-May-08	0.2	U	N
2-40-DP-035	2-40-DP-35-25-W-0	25 - 29	30-May-08	0.3		N
2-40-DP-035	2-40-DP-35-31-W-0	31 - 35	30-May-08	0.2		N
2-40-DP-035	2-40-DP-35-41-W-0	41 - 45	30-May-08	0.2	U	N
2-40-DP-035	2-40-DP-35-61-W-0	61 - 65	02-Jun-08	0.2	U	N
2-40-DP-036	2-40-DP-36-10-W-0	10 - 14	01-Jul-08	0.6		N
2-40-DP-037	2-40-DP-37-10-W-0	10 - 14	22-May-08	0.2	U	N
2-40-DP-037	2-40-DP-37-19-W-0	19 - 23	23-May-08	0.2	U	N
2-40-DP-037	2-40-DP-37-25-W-0	25 - 29	23-May-08	0.2	U	N
2-40-DP-037	2-40-DP-37-31-W-0	31 - 35	23-May-08	0.2	U	N
2-40-DP-037	2-40-DP-37-41-W-0	41 - 45	23-May-08	0.2	U	N
2-40-DP-037	2-40-DP-37-41-W-0	41 - 45	23-May-08	1	U	N
2-40-DP-037	2-40-DP-37-61-W-0	61 - 65	23-May-08	7.9		N
2-40-DP-037	2-40-DP-37-61-W-0	61 - 65	23-May-08	10	U	N
2-40-DP-038	2-40-DP-38-10-W-0	10 - 14	22-May-08	0.2	U	N
2-40-DP-038	2-40-DP-38-19-W-0	19 - 23	22-May-08	0.2	U	N
2-40-DP-038	2-40-DP-38-25-W-0	25 - 29	22-May-08	0.2	U	N

Sample Location	Sample Name	Sample Interval (ft. bgs)	Sample Date	Concentration (µg/L)	Data Qualifier	Fraction
Vinyl Chloride - 2004 Groundwater Screening Level = 0.73 µg/L						
2-40-DP-038	2-40-DP-38-31-W-0	31 - 35	22-May-08	0.3		N
2-40-DP-038	2-40-DP-38-41-W-0	41 - 45	22-May-08	0.2	U	N
2-40-DP-038	2-40-DP-38-61-W-0	61 - 65	22-May-08	1.8		N
2-40-DP-038	2-40-DP-38-61-W-0	61 - 65	22-May-08	6	U	N
2-40-DP-039	2-40-DP-39-10-W-0	10 - 14	20-May-08	0.2	U	N
2-40-DP-039	2-40-DP-39-19-W-0	19 - 23	20-May-08	0.2	U	N
2-40-DP-039	2-40-DP-39-25-W-0	25 - 29	20-May-08	13		N
2-40-DP-039	2-40-DP-39-31-W-0	31 - 35	21-May-08	0.3		N
2-40-DP-039	2-40-DP-39-41-W-0	41 - 45	21-May-08	0.2	U	N
2-40-DP-039	2-40-DP-39-61-W-0	61 - 65	21-May-08	0.2	U	N
2-40-DP-039	2-40-DP-39-61-W-0	61 - 65	21-May-08	1	U	N
2-40-DP-040	2-40-DP-40-14-W-0	10 - 14	16-May-08	0.2	U	N
2-40-DP-040	2-40-DP-40-19-W-0	19 - 23	19-May-08	1.3		N
2-40-DP-040	2-40-DP-40-25-W-0	25 - 29	19-May-08	0.2	U	N
2-40-DP-040	2-40-DP-40-31-W-0	31 - 35	19-May-08	0.2	U	N
2-40-DP-040	2-40-DP-40-41-W-0	41 - 45	20-May-08	0.2	U	N
2-40-DP-040	2-40-DP-40-61-W-0	61 - 65	20-May-08	0.2	U	N
2-40-DP-041	2-40-DP-41-10-W-0	10 - 14	14-May-08	0.2	U	N
2-40-DP-041	2-40-DP-41-10-W-0	10 - 14	14-May-08	0.6	U	N
2-40-DP-041	2-40-DP-41-19-W-0	19 - 23	15-May-08	13		N
2-40-DP-041	2-40-DP-41-25-W-0	25 - 29	15-May-08	0.4		N
2-40-DP-041	2-40-DP-41-31-W-0	31 - 35	15-May-08	0.2	U	N
2-40-DP-041	2-40-DP-41-41-W-0	41 - 45	15-May-08	0.2	U	N
2-40-DP-041	2-40-DP-41-61-W-0	61 - 65	15-May-08	0.3		N
2-40-DP-042	2-40-DP-42-10-W-0	10 - 14	13-May-08	0.2	U	N
2-40-DP-042	2-40-DP-42-19-W-0	19 - 23	14-May-08	0.2	U	N
2-40-DP-042	2-40-DP-42-25-W-0	25 - 29	14-May-08	0.2		N
2-40-DP-042	2-40-DP-42-31-W-0	31 - 35	14-May-08	0.3		N
2-40-DP-042	2-40-DP-42-41-W-0	41 - 45	13-May-08	0.2	U	N
2-40-DP-042	2-40-DP-42-61-W-0	61 - 65	13-May-08	0.2	U	N
2-40-DP-043	2-40-DP-43-10-W-0	10 - 14	12-May-08	0.2	U	N
2-40-DP-043	2-40-DP-43-19-W-0	19 - 23	12-May-08	0.2		N
2-40-DP-043	2-40-DP-43-25-W-0	25 - 29	12-May-08	0.3		N
2-40-DP-043	2-40-DP-43-31-W-0	31 - 35	13-May-08	0.2	U	N
2-40-DP-043	2-40-DP-43-41-W-0	41 - 45	12-May-08	0.2	U	N
2-40-DP-043	2-40-DP-43-61-W-0	61 - 65	12-May-08	0.2	U	N
2-40-DP-044	2-40-DP-44-31-W-0	31 - 35	17-Dec-08	0.2	U	N
2-40-DP-044	2-40-DP-44-31-W-0	31 - 35	17-Dec-08	1	U	N
2-40-DP-044	2-40-DP-44-41-W-0	41 - 45	17-Dec-08	0.2	U	N
2-40-DP-044	2-40-DP-44-61-W-0	61 - 65	17-Dec-08	0.2	U	N
2-40-DP-044	2-40-DP-44-W-10-0	10 - 14	16-Dec-08	0.2	U	N
2-40-DP-044	2-40-DP-44-W-19-0	19 - 23	16-Dec-08	0.4		N
2-40-DP-044	2-40-DP-44-W-25-0	25 - 29	16-Dec-08	0.2	U	N
2-40-DP-045	2-40-DP-45-10-W-0	10 - 14	27-May-08	0.2	U	N
2-40-DP-045	2-40-DP-45-19-W-0	19 - 23	27-May-08	0.2	U	N
2-40-DP-045	2-40-DP-45-25-W-0	25 - 29	27-May-08	0.2		N
2-40-DP-045	2-40-DP-45-31-W-0	31 - 35	27-May-08	0.2	U	N
2-40-DP-045	2-40-DP-45-41-W-0	41 - 45	27-May-08	0.2	U	N
2-40-DP-045	2-40-DP-45-61-W-0	61 - 65	27-May-08	0.2	U	N
2-40-DP-046	2-40-DP-46-10-W-0	10 - 14	09-Jun-08	1	UJ	N
2-40-DP-047	2-40-DP-47-10-W-0	10 - 14	25-Jun-08	0.2	U	N
2-40-DP-048	2-40-DP-48-10-W-0	10 - 14	01-Jul-08	0.4		N
2-40-DP-049	2-40-DP-49-10-W-0	10 - 14	27-Jun-08	0.7		N
2-40-DP-050	2-40-DP-50-10-W-0	10 - 14	18-Jun-08	0.2		N
2-40-DP-051	2-40-DP-51-10-W-0	10 - 14	03-Jun-08	0.2	U	N
2-40-DP-052	2-40-DP-52-10-W-0	10 - 14	02-Jul-08	0.2	U	N
2-40-DP-053	2-40-DP-53-10-W-0	10 - 14	09-Jun-08	0.2	U	N
2-40-DP-054	2-40-DP-54-10-W-0	10 - 14	06-Jun-08	0.2		N
2-40-DP-055	2-40-DP-55-12-W-0	12 - 16	07-Jul-08	0.2	U	N
2-40-DP-056	2-40-DP-56-10-W-0	10 - 14	04-Jun-08	1.8		N
2-40-DP-056	2-40-DP-56-10-W-0	10 - 14	04-Jun-08	1.3		N
2-40-DP-057	2-40-DP-57-10-W-0	10 - 14	05-Jun-08	0.4		N

Sample Location	Sample Name	Sample Interval (ft. bgs)	Sample Date	Concentration (µg/L)	Data Qualifier	Fraction
Vinyl Chloride - 2004 Groundwater Screening Level = 0.73 µg/L						
2-40-DP-058	2-40-DP-58-10-W-0	10 - 14	10-Jun-08	0.2		N
2-40-DP-059	2-40-DP-59-10-W-0	10 - 14	18-Jun-08	0.2		N
2-40-DP-060	2-40-DP-60-10-W-0	10 - 14	17-Jun-08	0.2	U	N
2-40-DP-061	2-40-DP-61-10-W-0	10 - 14	11-Jun-08	1	U	N
2-40-DP-062	2-40-DP-62-12-W-0	12 - 16	17-Jun-08	0.2	U	N
2-40-DP-063	2-40-DP-63-11-W-0	11 - 15	17-Jun-08	0.2	U	N
2-40-DP-064	2-40-DP-64-10-W-0	10 - 14	05-Jun-08	0.2		N
2-40-DP-065	2-40-DP-65-10-W-0	10 - 14	09-Jun-08	0.2		N
2-40-DP-066	2-40-DP-66-10-W-0	10 - 14	16-Jun-08	0.2	U	N
2-40-DP-067	2-40-DP-67-10-W-0	10 - 14	19-Jun-08	0.2	U	N
2-40-DP-068	2-40-DP-68-10-W-0	10 - 14	19-Jun-08	1.4		N
2-40-DP-069	2-40-DP-69-10-W-0	10 - 14	28-May-08	0.2	U	N
2-40-DP-070	2-40-DP-70-10-W-0	10 - 14	28-May-08	0.2	U	N
2-40-DP-071	2-40-DP-71-10-W-0	10 - 14	23-Jun-08	0.2	U	N
2-40-DP-072	2-40-DP-72-10-W-0	10 - 14	24-Jun-08	0.2	U	N
2-40-DP-073	2-40-DP-73-10-W-0	10 - 14	25-Jun-08	0.2	U	N
2-40-DP-074	2-40-DP-74-10-W-0	10 - 14	02-Jul-08	0.2	U	N
2-40-DP-075	2-40-DP-75-10-W-0	10 - 14	01-Jul-08	0.4		N
2-40-DP-076	2-40-DP-76-10-W-0	10 - 14	05-Jun-08	0.2		N
2-40-DP-077	2-40-DP-77-10-W-0	10 - 14	02-Jun-08	0.2	U	N
2-40-DP-078	2-40-DP-78-10-W-0	10 - 14	28-May-08	0.2	U	N
2-40-DP-079	2-40-DP-79-10-W-0	10 - 14	24-Jun-08	0.2	U	N
2-40-DP-080	2-40-DP-80-10-W-0	10 - 14	09-Jun-08	0.2	U	N
2-40-DP-081	2-40-DP-81-10-W-0	10 - 14	06-Jun-08	0.3		N
2-40-DP-082	2-40-DP-82-10-W-0	10 - 14	13-Jun-08	0.6		N
2-40-DP-083	2-40-DP-83-10-W-0	10 - 14	03-Jun-08	0.2	U	N
2-40-DP-084	2-40-DP-84-10-W-0	10 - 14	30-May-08	0.2	U	N
2-40-DP-085	2-40-DP-85-10-W-0	10 - 14	02-Jul-08	0.2	U	N
2-40-DP-086	2-40-DP-86-10-W-0	10 - 14	13-Jun-08	0.6		N
2-40-DP-087	2-40-DP-87-10-W-0	10 - 14	13-Jun-08	0.2	U	N
2-40-DP-088	2-40-DP-88-10-W-0	10 - 14	13-Jun-08	0.3		N
2-40-DP-089	2-40-DP-89-10-W-0	10 - 14	13-Jun-08	0.5		N
2-40-DP-090	2-40-DP-90-10-W-0	10 - 14	06-Jun-08	0.3		N
2-40-DP-091	2-40-DP-91-10-W-0	10 - 14	04-Jun-08	0.2		N
2-40-DP-091	2-40-DP-91-28-W-0	28 - 32	04-Jun-08	0.3		N
2-40-DP-091	2-40-DP-91-35-W-0	35 - 39	04-Jun-08	0.2	U	N
2-40-DP-092	2-40-DP-92-10-W-0	10 - 14	03-Jun-08	0.2	U	N
2-40-DP-093	2-40-DP-93-10-W-0	10 - 14	08-Jul-08	0.4		N
2-40-DP-094	2-40-DP-94-10-W-0	10 - 14	30-Jun-08	0.4		N
2-40-DP-095	2-40-DP-95-10-W-0	10 - 14	09-Jun-08	0.2		N
2-40-DP-096	2-40-DP-96-10-W-0	10 - 14	23-Jun-08	0.2	U	N
2-40-DP-097	2-40-DP-97-10-W-0	10 - 14	07-Jul-08	0.2	U	N
2-40-DP-098	2-40-DP-98-10-W-0	10 - 14	12-Jun-08	0.2		N
2-40-DP-099	2-40-DP-99-10-W-0	10 - 14	12-Jun-08	0.2		N
PL2-321A	2-40-PL2-321A-W-08-0	8 - 18	21-Jul-08	0.2	U	N
PL2-401A	2-40-PL2-401A-W-08-0	8 - 18	24-Jul-08	0.3	J	N
PL2-410A	2-40-PL2-410A-W-08-0	8 - 18	21-Jul-08	0.4		N
PL2-410A	2-40-PL2-410A-W-08-1	8 - 18	21-Jul-08	0.4		N
PL2-420A	2-40-PL2-420A-W-08-0	8 - 18	23-Jul-08	0.3		N
PL2-420A	2-40-PL2-420A-W-08-1	8 - 18	23-Jul-08	0.3		N
PL2-420B	2-40-PL2-420B-W-35-0	35 - 45	23-Oct-08	0.8		N
PL2-420B	2-40-PL2-420B-W-35-1	35 - 45	23-Oct-08	0.8		N
PL2-420C	2-40-PL2-420C-W-80-0	75.5 - 80.5	07-Aug-08	0.2	U	N
PL2-420C	2-40-PL2-420C-W-80-1	75.5 - 80.5	07-Aug-08	0.2	U	N
PL2-425A	2-40-PL2-425A-W-08-0	8 - 18	23-Jul-08	0.3		N
PL2-425B	2-40-PL2-425B-W-40-0	40 - 45	06-Aug-08	0.2	U	N
PL2-425B	2-40-PL2-425B-W-40-1	40 - 45	06-Aug-08	0.2	U	N
PL2-425C	2-40-PL2-425C-W-80-0	77 - 82	06-Aug-08	0.2	U	N
PL2-430A	2-40-PL2-430A-W-08-0	8 - 18	22-Jul-08	1		N
PL2-430A	2-40-PL2-430A-W-08-1	8 - 18	22-Jul-08	0.9		N
PL2-435A	2-40-PL2-435A-W-08-0	8 - 18	21-Jul-08	0.2	U	N
PL2-435A	2-40-PL2-435A-W-08-1	8 - 18	21-Jul-08	0.2	U	N

Sample Location	Sample Name	Sample Interval (ft. bgs)	Sample Date	Concentration (µg/L)	Data Qualifier	Fraction
Vinyl Chloride - 2004 Groundwater Screening Level = 0.73 µg/L						
PL2-435B	2-40-PL2-435B-W-40-0	40 - 45	07-Aug-08	380	ES	N
PL2-435B	2-40-PL2-435B-W-40-0	40 - 45	07-Aug-08	3700		N
PL2-435B	2-40-PL2-435B-W-40-1	40 - 45	07-Aug-08	3800		N
PL2-435B	2-40-PL2-435B-W-40-1	40 - 45	07-Aug-08	390	ES	N
PL2-435C	2-40-PL2-435C-W-80-0	79 - 84	12-Aug-08	1.1		N
PL2-440A	2-40-PL2-440A-W-08-0	8 - 18	24-Jul-08	0.2	U	N
PL2-440A	2-40-PL2-440A-W-08-1	8 - 18	24-Jul-08	0.2	U	N
PL2-440B	2-40-PL2-440B-W-40-0	40.5 - 45.5	12-Aug-08	690		N
PL2-440B	2-40-PL2-440B-W-40-0	40.5 - 45.5	12-Aug-08	280	ES	N
PL2-440B	2-40-PL2-440B-W-40-0	40.5 - 45.5	12-Aug-08	860	E	N
PL2-440B	2-40-PL2-440B-W-40-1	40.5 - 45.5	12-Aug-08	290	ES	N
PL2-440B	2-40-PL2-440B-W-40-1	40.5 - 45.5	12-Aug-08	640		N
PL2-440B	2-40-PL2-440B-W-40-1	40.5 - 45.5	12-Aug-08	940	E	N
PL2-440C	2-40-PL2-440C-W-80-0	80 - 85	12-Aug-08	0.2	U	N
PL2-441A	2-40-PL2-441A-W-08-0	8 - 18	21-Jul-08	0.2	U	N
PL2-441A	2-40-PL2-441A-W-08-1	8 - 18	21-Jul-08	0.2	U	N
PL2-441BR	2-40-PL2-441B-W-35-0	35 - 45	23-Oct-08	0.3		N
PL2-441BR	2-40-PL2-441B-W-35-1	35 - 45	23-Oct-08	0.3		N
PL2-441C	2-40-PL2-441C-W-80-0	77 - 82	11-Aug-08	0.2	U	N
PL2-442A	2-40-PL2-442A-W-08-0	8 - 18	23-Jul-08	0.2	U	N
PL2-442A	2-40-PL2-442A-W-08-1	8 - 18	23-Jul-08	0.2	U	N
PL2-442B	2-40-PL2-442B-W-35-0	35 - 45	23-Oct-08	0.2		N
PL2-442B	2-40-PL2-442B-W-35-1	35 - 45	23-Oct-08	0.2		N
PL2-442C	2-40-PL2-442C-W-80-0	70.5 - 80.5	06-Aug-08	0.2	U	N
PL2-443A	2-40-PL2-443A-W-08-0	8 - 23	22-Jul-08	0.2	U	N
PL2-443A	2-40-PL2-443A-W-08-1	8 - 23	22-Jul-08	0.2	U	N
PL2-443B	2-40-PL2-443B-W-35-0	35 - 45	23-Oct-08	0.2		N
PL2-443C	2-40-PL2-443C-W-80-0	70 - 75	07-Aug-08	0.2	U	N
PL2-444A	2-40-PL2-444A-W-10-0	10 - 25	23-Jul-08	0.2	U	N
PL2-444A	2-40-PL2-444A-W-10-1	10 - 25	23-Jul-08	0.2	U	N
PL2-445A	2-40-PL2-445A-W-10-0	10 - 25	24-Jul-08	0.2	U	N
PL2-445A	2-40-PL2-445A-W-10-1	10 - 25	24-Jul-08	0.2	U	N
PL2-446A	2-40-PL2-446A-W-08-0	8 - 18	22-Jul-08	0.5		N
PL2-446A	2-40-PL2-446A-W-08-1	8 - 18	22-Jul-08	0.8		N
PL2-447A	2-40-PL2-447A-W-08-0	8 - 18	22-Jul-08	1.1		N
PL2-447A	2-40-PL2-447A-W-08-1	8 - 18	22-Jul-08	1		N
PL2-608A	2-40-PL2-608A-W-06-0	6 - 21	11-Aug-08	0.2	U	N
PL2-608A	2-40-PL2-608A-W-06-1	6 - 21	11-Aug-08	0.2	U	N
PL2-608B	2-40-PL2-608B-W-40-0	40.5 - 45.5	11-Aug-08	2.4	J	N
PL2-608C	2-40-PL2-608C-W-80-0	79 - 84	11-Aug-08	0.2	U	N
PL2-BF03A	2-40-PL2-BF03A-W-08-0	8 - 18	24-Jul-08	0.2	U	N
PL2-BF03A	2-40-PL2-BF03A-W-08-1	8 - 18	24-Jul-08	0.2	U	N

This page intentionally left blank

Sample Location	Sample Name	Sample Interval (ft. bgs)	Sample Date	Concentration (µg/L)	Data Qualifier	Fraction
TPH - Diesel Range - 2004 Groundwater Screening Level = 500 µg/L						
2-40-DP-001	2-40-DP-01-10-W-0	10 - 10	25-Jun-08	250	U	N
2-40-DP-001	2-40-DP-01-41-W-0	41 - 41	25-Jun-08	250	U	N
2-40-DP-001	2-40-DP-01-61-W-0	61 - 61	26-Jun-08	250	U	N
2-40-DP-005	2-40-DP-05-12-W-0	12 - 12	18-Jun-08	250	U	N
2-40-DP-005	2-40-DP-05-41-W-0	41 - 41	18-Jun-08	250	U	N
2-40-DP-005	2-40-DP-05-61-W-0	61 - 61	18-Jun-08	250	U	N
2-40-DP-006	2-40-DP-06-18-W-0	18 - 18	16-Jun-08	250	U	N
2-40-DP-010	2-40-DP-10-10-W-0	10 - 10	23-Jun-08	250	U	N
2-40-DP-010	2-40-DP-10-41-W-0	41 - 41	23-Jun-08	250	U	N
2-40-DP-010	2-40-DP-10-61-W-0	61 - 61	24-Jun-08	250	U	N
2-40-DP-011	2-40-DP-11-10-W-0	10 - 10	24-Jun-08	250	U	N
2-40-DP-011	2-40-DP-11-41-W-0	41 - 41	25-Jun-08	250	U	N
2-40-DP-011	2-40-DP-11-61-W-0	61 - 61	25-Jun-08	250	U	N
2-40-DP-013	2-40-DP-13-14-W-0	14 - 14	03-Jul-08	250	U	N
2-40-DP-014	2-40-DP-14-10-W-0	10 - 10	10-Jun-08	250	U	N
2-40-DP-014	2-40-DP-14-41-W-0	41 - 41	11-Jun-08	250	U	N
2-40-DP-014	2-40-DP-14-61-W-0	61 - 61	11-Jun-08	250	U	N
2-40-DP-015	2-40-DP-15-10-W-0	10 - 10	11-Jun-08	250	U	N
2-40-DP-015	2-40-DP-15-41-W-0	41 - 41	12-Jun-08	250	U	N
2-40-DP-015	2-40-DP-15-61-W-0	61 - 61	12-Jun-08	250	U	N
2-40-DP-016	2-40-DP-16-10-W-0	10 - 10	13-Jun-08	250	U	N
2-40-DP-017	2-40-DP-17-10-W-0	10 - 10	12-Jun-08	250	U	N
2-40-DP-018	2-40-DP-18-10-W-0	10 - 10	06-Jun-08	250	U	N
2-40-DP-019	2-40-DP-19-10-W-0	10 - 10	19-May-08	250	U	N
2-40-DP-020	2-40-DP-20-12-W-0	12 - 12	03-Jul-08	250	U	N
2-40-DP-025	2-40-DP-25-10-W-0	10 - 10	03-Jul-08	250	U	N
2-40-DP-027	2-40-DP-27-10-W-0	10 - 10	05-Jun-08	250	U	N
2-40-DP-027	2-40-DP-27-41-W-0	41 - 41	05-Jun-08	250	U	N
2-40-DP-027	2-40-DP-27-61-W-0	61 - 61	02-Jul-08	250	U	N
2-40-DP-029	2-40-DP-29-10-W-0	10 - 10	03-Jun-08	250	U	N
2-40-DP-029	2-40-DP-29-41-W-0	41 - 41	04-Jun-08	250	U	N
2-40-DP-029	2-40-DP-29-61-W-0	61 - 61	04-Jun-08	250	U	N
2-40-DP-033	2-40-DP-33-10-W-0	10 - 10	02-Jun-08	250	U	N
2-40-DP-033	2-40-DP-33-41-W-0	41 - 41	02-Jun-08	250	U	N
2-40-DP-033	2-40-DP-33-61-W-0	61 - 61	03-Jun-08	250	U	N
2-40-DP-035	2-40-DP-35-10-W-0	10 - 10	30-May-08	250	U	N
2-40-DP-035	2-40-DP-35-41-W-0	41 - 41	30-May-08	250	U	N
2-40-DP-035	2-40-DP-35-61-W-0	61 - 61	02-Jun-08	250	U	N
2-40-DP-038	2-40-DP-38-10-W-0	10 - 10	22-May-08	250	U	N
2-40-DP-038	2-40-DP-38-41-W-0	41 - 41	22-May-08	250	U	N
2-40-DP-038	2-40-DP-38-61-W-0	61 - 61	22-May-08	250	U	N
2-40-DP-039	2-40-DP-39-10-W-0	10 - 10	20-May-08	250	U	N
2-40-DP-039	2-40-DP-39-41-W-0	41 - 41	21-May-08	250	U	N
2-40-DP-039	2-40-DP-39-61-W-0	61 - 61	21-May-08	250	U	N
2-40-DP-040	2-40-DP-40-14-W-0	14 - 14	16-May-08	250	U	N
2-40-DP-040	2-40-DP-40-41-W-0	41 - 41	20-May-08	250	U	N
2-40-DP-040	2-40-DP-40-61-W-0	61 - 61	20-May-08	250	U	N
2-40-DP-047	2-40-DP-47-10-W-0	10 - 10	25-Jun-08	250	U	N
2-40-DP-051	2-40-DP-51-10-W-0	10 - 10	03-Jun-08	250	U	N
2-40-DP-052	2-40-DP-52-10-W-0	10 - 10	02-Jul-08	250	U	N
2-40-DP-072	2-40-DP-72-10-W-0	10 - 10	24-Jun-08	250	U	N
2-40-DP-073	2-40-DP-73-10-W-0	10 - 10	25-Jun-08	250	U	N
2-40-DP-083	2-40-DP-83-10-W-0	10 - 10	03-Jun-08	250	U	N
2-40-DP-084	2-40-DP-84-10-W-0	10 - 10	30-May-08	250	U	N
2-40-DP-085	2-40-DP-85-10-W-0	10 - 10	02-Jul-08	250	U	N
PL2-440A	2-40-PL2-440A-W-08-0	8 - 8	24-Jul-08	250	U	N
PL2-440A	2-40-PL2-440A-W-08-1	8 - 8	24-Jul-08	250	U	N
PL2-440B	2-40-PL2-440B-W-40-0	40 - 40	12-Aug-08	250	U	N
PL2-440B	2-40-PL2-440B-W-40-1	40 - 40	12-Aug-08	250	U	N
PL2-440C	2-40-PL2-440C-W-80-0	80 - 80	12-Aug-08	250	U	N
PL2-442A	2-40-PL2-442A-W-08-0	8 - 8	23-Jul-08	250	U	N
PL2-442A	2-40-PL2-442A-W-08-1	8 - 8	23-Jul-08	500	J	N

Sample Location	Sample Name	Sample Interval (ft. bgs)	Sample Date	Concentration (µg/L)	Data Qualifier	Fraction
TPH - Diesel Range - 2004 Groundwater Screening Level = 500 µg/L						
PL2-442B	2-40-PL2-442B-W-35-0	35 - 45	23-Oct-08	250	U	N
PL2-442B	2-40-PL2-442B-W-35-1	35 - 45	23-Oct-08	250	U	N
PL2-442C	2-40-PL2-442C-W-80-0	80 - 80	06-Aug-08	250	U	N
PL2-444A	2-40-PL2-444A-W-10-0	10 - 10	23-Jul-08	250	U	N
PL2-444A	2-40-PL2-444A-W-10-1	10 - 10	23-Jul-08	250	U	N
PL2-445A	2-40-PL2-445A-W-10-0	10 - 10	24-Jul-08	250	U	N
PL2-445A	2-40-PL2-445A-W-10-1	10 - 10	24-Jul-08	250	U	N

Sample Location	Sample Name	Sample Interval (ft. bgs)	Sample Date	Concentration (µg/L)	Data Qualifier	Fraction
TPH - Motor Oil Range - 2004 Groundwater Screening Level = 500 µg/L						
2-40-DP-001	2-40-DP-01-10-W-0	10 - 10	25-Jun-08	500	U	N
2-40-DP-001	2-40-DP-01-41-W-0	41 - 41	25-Jun-08	500	U	N
2-40-DP-001	2-40-DP-01-61-W-0	61 - 61	26-Jun-08	500	U	N
2-40-DP-005	2-40-DP-05-12-W-0	12 - 12	18-Jun-08	500	U	N
2-40-DP-005	2-40-DP-05-41-W-0	41 - 41	18-Jun-08	500	U	N
2-40-DP-005	2-40-DP-05-61-W-0	61 - 61	18-Jun-08	500	U	N
2-40-DP-006	2-40-DP-06-18-W-0	18 - 18	16-Jun-08	500	U	N
2-40-DP-010	2-40-DP-10-10-W-0	10 - 10	23-Jun-08	500	U	N
2-40-DP-010	2-40-DP-10-41-W-0	41 - 41	23-Jun-08	500	U	N
2-40-DP-010	2-40-DP-10-61-W-0	61 - 61	24-Jun-08	500	U	N
2-40-DP-011	2-40-DP-11-10-W-0	10 - 10	24-Jun-08	500	U	N
2-40-DP-011	2-40-DP-11-41-W-0	41 - 41	25-Jun-08	500	U	N
2-40-DP-011	2-40-DP-11-61-W-0	61 - 61	25-Jun-08	500	U	N
2-40-DP-013	2-40-DP-13-14-W-0	14 - 14	03-Jul-08	500	U	N
2-40-DP-014	2-40-DP-14-10-W-0	10 - 10	10-Jun-08	500	U	N
2-40-DP-014	2-40-DP-14-41-W-0	41 - 41	11-Jun-08	500	U	N
2-40-DP-014	2-40-DP-14-61-W-0	61 - 61	11-Jun-08	500	U	N
2-40-DP-015	2-40-DP-15-10-W-0	10 - 10	11-Jun-08	500	U	N
2-40-DP-015	2-40-DP-15-41-W-0	41 - 41	12-Jun-08	500	U	N
2-40-DP-015	2-40-DP-15-61-W-0	61 - 61	12-Jun-08	500	U	N
2-40-DP-016	2-40-DP-16-10-W-0	10 - 10	13-Jun-08	500	U	N
2-40-DP-017	2-40-DP-17-10-W-0	10 - 10	12-Jun-08	500	U	N
2-40-DP-018	2-40-DP-18-10-W-0	10 - 10	06-Jun-08	500	U	N
2-40-DP-019	2-40-DP-19-10-W-0	10 - 10	19-May-08	500	U	N
2-40-DP-020	2-40-DP-20-12-W-0	12 - 12	03-Jul-08	500	U	N
2-40-DP-025	2-40-DP-25-10-W-0	10 - 10	03-Jul-08	500	U	N
2-40-DP-027	2-40-DP-27-10-W-0	10 - 10	05-Jun-08	500	U	N
2-40-DP-027	2-40-DP-27-41-W-0	41 - 41	05-Jun-08	500	U	N
2-40-DP-027	2-40-DP-27-61-W-0	61 - 61	02-Jul-08	500	U	N
2-40-DP-029	2-40-DP-29-10-W-0	10 - 10	03-Jun-08	500	U	N
2-40-DP-029	2-40-DP-29-41-W-0	41 - 41	04-Jun-08	500	U	N
2-40-DP-029	2-40-DP-29-61-W-0	61 - 61	04-Jun-08	500	U	N
2-40-DP-033	2-40-DP-33-10-W-0	10 - 10	02-Jun-08	500	U	N
2-40-DP-033	2-40-DP-33-41-W-0	41 - 41	02-Jun-08	500	U	N
2-40-DP-033	2-40-DP-33-61-W-0	61 - 61	03-Jun-08	500	U	N
2-40-DP-035	2-40-DP-35-10-W-0	10 - 10	30-May-08	500	U	N
2-40-DP-035	2-40-DP-35-41-W-0	41 - 41	30-May-08	500	U	N
2-40-DP-035	2-40-DP-35-61-W-0	61 - 61	02-Jun-08	500	U	N
2-40-DP-038	2-40-DP-38-10-W-0	10 - 10	22-May-08	500	U	N
2-40-DP-038	2-40-DP-38-41-W-0	41 - 41	22-May-08	500	U	N
2-40-DP-038	2-40-DP-38-61-W-0	61 - 61	22-May-08	500	U	N
2-40-DP-039	2-40-DP-39-10-W-0	10 - 10	20-May-08	500	U	N
2-40-DP-039	2-40-DP-39-41-W-0	41 - 41	21-May-08	500	U	N
2-40-DP-039	2-40-DP-39-61-W-0	61 - 61	21-May-08	500	U	N
2-40-DP-040	2-40-DP-40-14-W-0	14 - 14	16-May-08	500	U	N
2-40-DP-040	2-40-DP-40-41-W-0	41 - 41	20-May-08	500	U	N
2-40-DP-040	2-40-DP-40-61-W-0	61 - 61	20-May-08	500	U	N
2-40-DP-047	2-40-DP-47-10-W-0	10 - 10	25-Jun-08	500	U	N
2-40-DP-051	2-40-DP-51-10-W-0	10 - 10	03-Jun-08	500	U	N
2-40-DP-052	2-40-DP-52-10-W-0	10 - 10	02-Jul-08	500	U	N
2-40-DP-072	2-40-DP-72-10-W-0	10 - 10	24-Jun-08	500	U	N
2-40-DP-073	2-40-DP-73-10-W-0	10 - 10	25-Jun-08	500	U	N
2-40-DP-083	2-40-DP-83-10-W-0	10 - 10	03-Jun-08	500	U	N
2-40-DP-084	2-40-DP-84-10-W-0	10 - 10	30-May-08	500	U	N
2-40-DP-085	2-40-DP-85-10-W-0	10 - 10	02-Jul-08	500	U	N
PL2-440A	2-40-PL2-440A-W-08-0	8 - 8	24-Jul-08	500	U	N
PL2-440A	2-40-PL2-440A-W-08-1	8 - 8	24-Jul-08	500	U	N
PL2-440B	2-40-PL2-440B-W-40-0	40 - 40	12-Aug-08	500	U	N
PL2-440B	2-40-PL2-440B-W-40-1	40 - 40	12-Aug-08	500	U	N
PL2-440C	2-40-PL2-440C-W-80-0	80 - 80	12-Aug-08	500	U	N
PL2-442A	2-40-PL2-442A-W-08-0	8 - 8	23-Jul-08	510		N
PL2-442A	2-40-PL2-442A-W-08-1	8 - 8	23-Jul-08	3400		N

Sample Location	Sample Name	Sample Interval (ft. bgs)	Sample Date	Concentration (µg/L)	Data Qualifier	Fraction
TPH - Motor Oil Range - 2004 Groundwater Screening Level = 500 µg/L						
PL2-442B	2-40-PL2-442B-W-35-0	35 - 45	23-Oct-08	500	U	N
PL2-442B	2-40-PL2-442B-W-35-1	35 - 45	23-Oct-08	500	U	N
PL2-442C	2-40-PL2-442C-W-80-0	80 - 80	06-Aug-08	500	U	N
PL2-444A	2-40-PL2-444A-W-10-0	10 - 10	23-Jul-08	500	U	N
PL2-444A	2-40-PL2-444A-W-10-1	10 - 10	23-Jul-08	500	U	N
PL2-445A	2-40-PL2-445A-W-10-0	10 - 10	24-Jul-08	500	U	N
PL2-445A	2-40-PL2-445A-W-10-1	10 - 10	24-Jul-08	500	U	N

Boeing Plant 2
Seattle/Tukwila, Washington

Uplands Corrective Measures Study
Volume VIb: 2-40s Area

Data Gap Investigation Report

Part 2 of 3

Attachment F
Soil Data Gaps Investigation and Historical Data for COCs with Cross-Sections

This page intentionally left blank

Table of Contents

List of Tables

Table F-1 Screening Levels for Constituents of Concern in Site-wide Soils
Table F-2 Constituents of Concern Detected in 2-40s Area Soil
Table F-3 Explanation of Data Qualifiers

List of Maps

2-40s Area Arsenic in Soil: Depth 0 - 1 Ft
2-40s Area Arsenic in Soil: Depth 1 - 6 Ft
2-40s Area Arsenic in Soil: Depth 6 - 12 Ft
2-40s Area Cadmium in Soil: Depth 0 - 1 Ft
2-40s Area Cadmium in Soil: Depth 1 - 6 Ft
2-40s Area Cadmium in Soil: Depth 6 - 12 Ft
2-40s Area Chromium (VI) in Soil: Depth 0 - 1 Ft
2-40s Area Chromium (VI) in Soil: Depth 1 - 6 Ft
2-40s Area Chromium (VI) in Soil: Depth 6 - 12 Ft
2-40s Area Copper in Soil: Depth 0 - 1 Ft
2-40s Area Copper in Soil: Depth 1 - 6 Ft
2-40s Area Copper in Soil: Depth 6 - 12 Ft
2-40s Area Lead in Soil: Depth 0 - 1 Ft
2-40s Area Lead in Soil: Depth 1 - 6 Ft
2-40s Area Lead in Soil: Depth 6 - 12 Ft
2-40s Area Mercury in Soil: Depth 0 - 1 Ft
2-40s Area Mercury in Soil: Depth 1 - 6 Ft
2-40s Area Mercury in Soil: Depth 6 - 12 Ft
2-40s Area Nickel in Soil: Depth 0 - 1 Ft
2-40s Area Nickel in Soil: Depth 1 - 6 Ft
2-40s Area Nickel in Soil: Depth 6 - 12 Ft

2-40s Area Selenium in Soil: Depth 0 - 1 Ft
2-40s Area Selenium in Soil: Depth 1 - 6 Ft
2-40s Area Selenium in Soil: Depth 6 - 12 Ft
2-40s Area Silver in Soil: Depth 0 - 1 Ft
2-40s Area Silver in Soil: Depth 1 - 6 Ft
2-40s Area Silver in Soil: Depth 6 - 12 Ft
2-40s Area Thallium in Soil: Depth 0 - 1 Ft
2-40s Area Thallium in Soil: Depth 1 - 6 Ft
2-40s Area Thallium in Soil: Depth 6 - 12 Ft
2-40s Area Zinc in Soil: Depth 0 - 1 Ft
2-40s Area Zinc in Soil: Depth 1 - 6 Ft
2-40s Area Zinc in Soil: Depth 6 - 12 Ft
2-40s Area Cyanide in Soil: Depth 0 - 1 Ft
2-40s Area Cyanide in Soil: Depth 1 - 6 Ft
2-40s Area Cyanide in Soil: Depth 6 - 12 Ft
2-40s Area Acenaphthene in Soil: Depth 0 - 1 Ft
2-40s Area Acenaphthene in Soil: Depth 1 - 6 Ft
2-40s Area Acenaphthene in Soil: Depth 6 - 12 Ft
2-40s Area Benzo(a)anthracene in Soil: Depth 0 - 1 Ft
2-40s Area Benzo(a)anthracene in Soil: Depth 1 - 6 Ft
2-40s Area Benzo(a)anthracene in Soil: Depth 6 - 12 Ft
2-40s Area Benzo(a)pyrene in Soil: Depth 0 - 1 Ft
2-40s Area Benzo(a)pyrene in Soil: Depth 1 - 6 Ft
2-40s Area Benzo(a)pyrene in Soil: Depth 6 - 12 Ft
2-40s Area Benzo(b)fluoranthene in Soil: Depth 0 - 1 Ft
2-40s Area Benzo(b)fluoranthene in Soil: Depth 1 - 6 Ft
2-40s Area Benzo(b)fluoranthene in Soil: Depth 6 - 12 Ft
2-40s Area Benzo(k)fluoranthene in Soil: Depth 0 - 1 Ft
2-40s Area Benzo(k)fluoranthene in Soil: Depth 1 - 6 Ft
2-40s Area Benzo(k)fluoranthene in Soil: Depth 6 - 12 Ft

2-40s Area Chrysene in Soil: Depth 0 - 1 Ft

2-40s Area Chrysene in Soil: Depth 1 - 6 Ft

2-40s Area Chrysene in Soil: Depth 6 - 12 Ft

2-40s Area Dibenz(a,h)anthracene in Soil: Depth 0 - 1 Ft

2-40s Area Dibenz(a,h)anthracene in Soil: Depth 1 - 6 Ft

2-40s Area Dibenz(a,h)anthracene in Soil: Depth 6 - 12 Ft

2-40s Area Fluoranthene in Soil: Depth 0 - 1 Ft

2-40s Area Fluoranthene in Soil: Depth 1 - 6 Ft

2-40s Area Fluoranthene in Soil: Depth 6 - 12 Ft

2-40s Area Indeno(1,2,3-cd)pyrene: Depth 0 – 1 Ft

2-40s Area Indeno(1,2,3-cd)pyrene: Depth 1 – 6 Ft

2-40s Area Indeno(1,2,3-cd)pyrene: Depth 6 – 12 Ft

2-40s Area Total PCB in Soil: Depth 0 - 1 Ft

2-40s Area Total PCB in Soil: Depth 1 - 6 Ft

2-40s Area Total PCB in Soil: Depth 6 - 12 Ft

2-40s Area 1,1-Dichloroethene in Soil: Depth 0 - 1 Ft

2-40s Area 1,1-Dichloroethene in Soil: Depth 1 - 6 Ft

2-40s Area 1,1-Dichloroethene in Soil: Depth 6 - 12 Ft

2-40s Area Benzene in Soil: Depth 0 - 1 Ft

2-40s Area Benzene in Soil: Depth 1 - 6 Ft

2-40s Area Benzene in Soil: Depth 6 - 12 Ft

2-40s Area cis-1,2-Dichlorothene in Soil: Depth 0 - 1 Ft

2-40s Area cis-1,2-Dichlorothene in Soil: Depth 1 - 6 Ft

2-40s Area cis-1,2-Dichlorothene in Soil: Depth 6 - 12 Ft

2-40s Area Naphthalene in Soil: Depth 0 - 1 Ft

2-40s Area Naphthalene in Soil: Depth 1 - 6 Ft

2-40s Area Naphthalene in Soil: Depth 6 - 12 Ft

2-40s Area Styrene in Soil: Depth 0 - 1 Ft

2-40s Area Styrene in Soil: Depth 1 - 6 Ft

2-40s Area Styrene in Soil: Depth 6 - 12 Ft

2-40s Area Trichloroethene in Soil: Depth 0 - 1 Ft

2-40s Area Trichloroethene in Soil: Depth 1 - 6 Ft

2-40s Area Trichloroethene in Soil: Depth 6 - 12 Ft

2-40s Area Trichloroethene in Soil Cross-Section A-A'

2-40s Area Trichloroethene in Soil Cross-Section B-B'

2-40s Area Vinyl Chloride Concentrations in Soil: Depth 0 - 1 Ft

2-40s Area Vinyl Chloride Concentrations in Soil: Depth 1 - 6 Ft

2-40s Area Vinyl Chloride Concentrations in Soil: Depth 6 - 12 Ft

2-40s Area TPH – Diesel Range in Soil: Depth 0 - 1 Ft

2-40s Area TPH – Diesel Range in Soil: Depth 1 - 6 Ft

2-40s Area TPH – Diesel Range in Soil: Depth 6 - 12 F

2-40s Area TPH – Gasoline Range in Soil: Depth 0 - 1 Ft

2-40s Area TPH – Gasoline Range in Soil: Depth 1 - 6 Ft

2-40s Area TPH – Gasoline Range in Soil: Depth 6 - 12 Ft

2-40s Area TPH – Motor Oil Range in Soil: Depth 0 - 1 Ft

2-40s Area TPH – Motor Oil Range in Soil: Depth 1 - 6 Ft

2-40s Area TPH – Motor Oil Range in Soil: Depth 6 - 12 Ft

List of Data Tables

Arsenic Concentrations in Soil
Cadmium Concentrations in Soil
Chromium (VI) Concentrations in Soil
Copper Concentrations in Soil
Lead Concentrations in Soil
Mercury Concentrations in Soil
Nickel Concentrations in Soil
Selenium Concentrations in Soil
Silver Concentrations in Soil
Thallium Concentrations in Soil
Zinc Concentrations in Soil
Cyanide Concentrations in Soil
Acenaphthene Concentrations in Soil
Benzo(a)anthracene Concentrations in Soil
Benzo(a)pyrene Concentrations in Soil
Benzo(b)fluoranthene Concentrations in Soil
Benzo(k)fluoranthene Concentrations in Soil
Chrysene Concentrations in Soil
Dibenz(a,h)anthracene Concentrations in Soil
Fluoranthene Concentrations in Soil
Indeno(1,2,3-cd)pyrene Concentrations in Soil
Aroclor 1248 Concentrations in Soil
Aroclor 1254 Concentrations in Soil
Aroclor 1260 Concentrations in Soil
Aroclor 1262 Concentrations in Soil
1,1-Dichloroethene Concentrations in Soil
Benzene Concentrations in Soil
cis-1,2-Dichloroethene Concentrations in Soil
Naphthalene Concentrations in Soil
Styrene Concentrations in Soil

Trichloroethene Concentrations in Soil

Vinyl Chloride Concentrations in Soil

TPH Concentrations in Soil

TPH – Diesel Range Concentrations in Soil

TPH – Gasoline Range Concentrations in Soil

TPH – Motor Oil Range Concentrations in Soil

Table F-1 Screening Levels for Constituents of Concern in Site-wide Soils

CAS Number	Constituent of Concern	Maximum Detected	Soil Units	Laboratory RL	Puget Sound Basin Natural Background Concentration[a]	Direct Contact Risk Calculation[b]	Direct Contact Screening Level	Area-Specific Air Risk Calculation[c]	Area-Specific Air Screening Level	Surface Water Risk Calculation[d]	Surface Water Screening Level
Metals and Cyanide											
7440-36-0	Antimony	9.90E+02	mg/kg	5.00E+00	- -	***5.33E+02***	***5.33E+02***	- -	- -	***4.64E+02***	***4.64E+02***
7440-38-2	Arsenic	7.60E+01	mg/kg	5.00E+00	7.30E+00	***3.33E+01***	***3.33E+01***	3.22E+04	3.22E+04	***1.13E-02***	***5.00E+00***
7440-43-9	Cadmium	3.70E+03	mg/kg	2.00E-01	7.70E-01	***6.67E+02***	***6.67E+02***	7.70E+04	7.70E+04	***1.21E+00***	***1.21E+00***
18540-29-9	Chromium (VI)	1.30E+03	mg/kg	2.00E-01	- -	4.00E+03	4.00E+03	1.06E+04	1.06E+04	***1.92E+01***	***1.92E+01***
7440-50-8	Copper	2.81E+04	mg/kg	2.00E-01	3.64E+01	4.93E+04	4.93E+04	- -	- -	***1.38E+00***	***1.38E+00***
7439-92-1	Lead	1.82E+04	mg/kg	2.00E+00	1.68E+01	***1.00E+03***	***1.00E+03***	- -	- -	***1.62E+03***	***1.62E+03***
7439-96-5	Manganese	4.01E+03	mg/kg	1.00E-01	1.146E+03	1.87E+05	1.87E+05	- -	- -	***1.30E+02***	***1.30E+02***
7439-97-6	Mercury	3.80E+01	mg/kg	5.00E-02	7.00E-02	4.19E+01	4.19E+01	2.51E+00	2.51E+00	***2.61E-02***	***5.00E-02***
7440-02-0	Nickel (soluble salts)	1.77E+03	mg/kg	1.00E+00	4.78E+01	2.67E+04	2.67E+04	- -	- -	***1.07E+01***	***1.07E+01***
7782-49-2	Selenium	9.00E+00	mg/kg	5.00E+00	- -	6.67E+03	6.67E+03	- -	- -	***7.38E+00***	***7.38E+00***
7440-22-4	Silver	2.74E+02	mg/kg	3.00E-01	- -	6.67E+03	6.67E+03	- -	- -	***3.23E-01***	***3.23E-01***
7440-28-0	Thallium (soluble salts)	5.60E+01	mg/kg	2.00E-01	- -	8.64E+01	8.64E+01	- -	- -	***6.69E-01***	***6.69E-01***
7440-66-6	Zinc	2.60E+04	mg/kg	6.00E-01	8.51E+01	4.00E+05	4.00E+05	- -	- -	***1.01E+02***	***1.01E+02***
57-12-5	Cyanide	4.60E+03	mg/kg	1.00E-01	- -	2.67E+04	2.67E+04	- -	- -	***2.02E-01***	***2.02E-01***
Semivolatile Organic Compounds (SVOCs) and Polychlorinated Biphenyls (PCBs)											
56-55-3	Benzo(a)anthracene	2.00E+05	µg/kg	6.70E+00	- -	***3.42E+03***	***3.42E+03***	- -	- -	***4.19E+01***	***4.19E+01***
205-99-2	Benzo(b)fluoranthene	1.00E+05	µg/kg	6.70E+00	- -	***3.42E+03***	***3.42E+03***	- -	- -	***1.44E+02***	***1.44E+02***
207-08-9	Benzo(k)fluoranthene	1.60E+05	µg/kg	6.70E+00	- -	***3.42E+03***	***3.42E+03***	- -	- -	***1.44E+02***	***1.44E+02***
50-32-8	Benzo(a)pyrene	2.10E+05	µg/kg	6.70E+00	- -	***3.42E+03***	***3.42E+03***	7.95E+07	7.95E+07	***1.13E+02***	***1.13E+02***
218-01-9	Chrysene	2.40E+05	µg/kg	6.70E+00	- -	***3.42E+03***	***3.42E+03***	- -	- -	***4.66E+01***	***4.66E+01***
53-70-3	Dibenz(a,h)anthracene	3.30E+04	µg/kg	6.70E+00	- -	***3.42E+03***	***3.42E+03***	- -	- -	***2.10E+02***	***2.10E+02***
105-67-9	2,4-Dimethylphenol	6.80E+01	µg/kg	2.00E+02	- -	1.33E+07	1.33E+07	- -	- -	2.24E+03	2.24E+03
131-11-3	Dimethylphthalate	ND	µg/kg	6.70E+01	***- -***	***6.67E+08***	***6.67E+08***	***- -***	***- -***	***1.69E+05***	***1.69E+05***
117-81-7	bis(2-Ethylhexyl)phthalate	3.30E+05	µg/kg	6.70E+01	- -	1.79E+06	1.79E+06	- -	- -	***1.57E+03***	***1.57E+03***
206-44-0	Fluoranthene	4.10E+05	µg/kg	6.70E+01	- -	2.67E+07	2.67E+07	- -	- -	***4.40E+04***	***4.40E+04***
193-39-5	Indeno(1,2,3-cd)pyrene	8.30E+04	µg/kg	6.70E+00	- -	***3.42E+03***	***3.42E+03***	- -	- -	***4.06E+02***	***4.06E+02***
12672-29-6	Aroclor 1248	1.30E+05	µg/kg	3.30E+01	- -	- -	- -	- -	- -	- -	***3.30E+01***
-	Aroclor 1016/1242	9.00E+02	µg/kg	3.30E+01	- -	4.67E+04	4.67E+04	- -	- -	***1.38E-01***	***3.30E+01***
11097-69-1	Aroclor 1254	8.10E+04	µg/kg	3.30E+01	- -	***1.33E+04***	***1.33E+04***	- -	- -	***1.08E+00***	***3.30E+01***
11096-82-5	Aroclor 1260	6.60E+05	µg/kg	3.30E+01	- -	- -	- -	- -	- -	***1.05E+00***	***3.30E+01***
37324-23-5	Aroclor 1262	1.60E+03	µg/kg	3.30E+01	- -	- -	- -	- -	- -	- -	***3.30E+01***
11100-14-4	Aroclor 1268	2.10E+02	µg/kg	3.30E+01	- -	- -	- -	- -	- -	- -	***3.30E+01***
-	Total PCBs	6.60E+05	µg/kg	3.30E+01	- -	- -	- -	- -	- -	***3.96E-01***	***3.30E+01***
Volatile Organic Compounds (VOCs)											
71-43-2	Benzene	4.90E+04	µg/kg	1.00E+00	- -	1.36E+06	1.36E+06	4.19E+02	4.19E+02	***2.53E+01***	***2.53E+01***
104-51-8	n-Butylbenzene	3.70E+04	µg/kg	1.00E+00	- -	- -	- -	4.64E+03	4.64E+03	- -	- -
135-98-8	sec-Butylbenzene	1.00E+04	µg/kg	1.00E+00	- -	- -	- -	7.86E+03	7.86E+03	- -	- -
56-23-5	Carbon Tetrachloride	1.50E+01	µg/kg	1.00E+00	- -	5.73E+05	5.73E+05	2.13E+02	2.13E+02	***4.84E+00***	***4.84E+00***
108-90-7	Chlorobenzene	1.90E+03	µg/kg	1.00E+00	- -	2.91E+07	2.91E+07	1.85E+03	1.85E+03	1.40E+04	1.40E+04
67-66-3	Chloroform	4.80E+02	µg/kg	1.00E+00	- -	7.03E+06	7.03E+06	1.40E+02	1.40E+02	***2.98E+02***	***2.98E+02***
75-35-4	1,1-Dichloroethene	1.70E+03	µg/kg	1.00E+00	- -	1.24E+05	1.24E+05	6.40E+01	6.40E+01	***2.73E+00***	***2.73E+00***
156-59-2	cis-1,2-Dichloroethene	7.30E+05	µg/kg	1.00E+00	- -	7.99E+06	7.99E+06	7.94E+02	7.94E+02	***7.73E+03***	***7.73E+03***
156-60-5	trans-1,2-Dichloroethene	7.10E+03	µg/kg	1.00E+00	- -	1.31E+07	1.31E+07	9.06E+03	9.06E+03	5.43E+04	5.43E+04
100-41-4	Ethylbenzene	2.60E+05	µg/kg	1.00E+00	- -	1.45E+08	1.45E+08	noc	noc	***1.81E+04***	***1.81E+04***
98-82-8	Isopropylbenzene	1.80E+04	µg/kg	1.00E+00	- -	1.45E+08	1.45E+08	4.98E+04	4.98E+04	- -	- -
75-09-2	Methylene Chloride	2.40E+04	µg/kg	2.00E+00	- -	9.94E+06	9.94E+06	7.06E+03	7.06E+03	***8.28E+02***	***8.28E+02***
91-20-3	Naphthalene	5.20E+05	µg/kg	5.00E+00	- -	1.44E+07	1.44E+07	3.94E+04	3.94E+04	***6.80E+04***	***6.80E+04***
103-65-1	n-Propylbenzene	4.20E+04	µg/kg	1.00E+00	- -	- -	- -	1.36E+04	1.36E+04	- -	- -
79-34-5	1,1,2,2-Tetrachloroethane	1.70E+02	µg/kg	1.00E+00	- -	2.73E+05	2.73E+05	4.85E+02	4.85E+02	***7.19E+00***	***7.19E+00***
127-18-4	Tetrachloroethene	2.00E+04	µg/kg	1.00E+00	- -	1.07E+06	1.07E+06	5.40E+02	5.40E+02	***8.72E+00***	***8.72E+00***

Table F-1 Screening Levels for Constituents of Concern in Site-wide Soils

CAS Number	Constituent of Concern	Maximum Detected	Soil Units	Laboratory RL	Puget Sound Basin Natural Background Concentration[a]	Direct Contact Risk Calculation[b]	Direct Contact Screening Level	Area-Specific Air Risk Calculation[c]	Area-Specific Air Screening Level	Surface Water Risk Calculation[d]	Surface Water Screening Level
VOCs (cont'd)											
108-88-3	Toluene	6.50E+05	µg/kg	1.00E+00	- -	1.34E+08	1.34E+08	noc	noc	***1.09E+05***	***1.09E+05***
71-55-6	1,1,1-Trichloroethane	1.10E+05	µg/kg	1.00E+00	- -	4.12E+08	4.12E+08	noc	noc	1.63E+06	1.63E+06
79-00-5	1,1,2-Trichloroethane	3.30E+03	µg/kg	1.00E+00	- -	9.57E+05	9.57E+05	4.36E+02	4.36E+02	***2.78E+01***	***2.78E+01***
79-01-6	Trichloroethene	1.10E+07	µg/kg	1.00E+00	- -	***1.36E+05***	***1.36E+05***	2.90E+01	2.90E+01	***2.00E+00***	***2.00E+00***
95-63-6	1,2,4-Trimethylbenzene	3.20E+05	µg/kg	1.00E+00	- -	7.27E+07	7.27E+07	4.03E+03	4.03E+03	- -	- -
108-67-8	1,3,5-Trimethylbenzene	1.20E+05	µg/kg	1.00E+00	- -	7.27E+07	7.27E+07	4.21E+03	4.21E+03	- -	- -
75-01-4	Vinyl Chloride	1.80E+04	µg/kg	1.00E+00	- -	4.97E+04	4.97E+04	3.65E+02	3.65E+02	***4.59E+00***	***4.59E+00***
Total Petroleum Hydrocarbons (TPH)											
-	TPH - Diesel Range	1.10E+05	mg/kg	5.00E+00	- -	***2.00E+03***					
-	TPH - Gasoline Range	2.50E+04	mg/kg	5.00E+00	- -	***3.00E+01***					
-	TPH - Mineral Spirits	4.10E+03	mg/kg	5.00E+00	- -	***2.00E+03***					
-	TPH - Motor Oil Range	2.00E+04	mg/kg	1.00E+01	- -	***2.00E+03***					

Notes:

	Screening levels adjust risk calculations up to the reporting limit (RL) where applicable.
Bolded	**Bolded** risk based and screening level concentrations are below maximum detect, excluding air screening levels, which are 2-40s Area-specific.
a	Source: Ecology, 1994.
b	Lowest soil concentration protective of dermal contact, ingestion and trenching.
c	2-40s Area-specific lowest soil concentration protective of indoor and outdoor air (inclusive of fugitive dust).
d	Lowest soil concentration protective of human ingestion of aquatic organisms and protection of aquatic organisms.
*	Constituent not listed.
- -	Not calculated.
RL	Reporting Limit as detailed in Analytical Resources Inc. Laboratory Quality Assurance Plan, Version 11-022, dated 5/17/04 (generally equivalent to the practical quantitation limit in a clean matrix).
TPH	Total Petroleum Hydrocarbon.
noc	Not of concern. No soil concentration is able to produce an unacceptable air concentration. No predicted air concentration can exceed the indoor air screening level. (Boeing Plant 2 Uplands CMS Vol.II Att. C)

Table F-2 Constituents of Concern Detected in 2-40s Area Soil

CAS Number	Constituent of Concern	Soil Units	Maximum Detected	Samples Analyzed	Detects	Samples above Direct Contact Screening Level	Samples above Air Screening Level	Samples above Surface Water Screening Level	Samples above Puget Sound Basin Natural Background Concentration
Metals & Cyanide									
7440-38-2	Arsenic	mg/kg	14	610	213	0	0	--	39
7440-43-9	Cadmium	mg/kg	292	608	78	0	0	20	--
18540-29-9	Chromium(VI)	mg/kg	68.8	68	9	0	0	2	--
7440-50-8	Copper	mg/kg	1740	607	607	0	--	--	43
7439-92-1	Lead	mg/kg	3150	608	505	2	--	2	--
7439-97-6	Mercury	mg/kg	38	608	166	0	4	--	82
7440-02-0	Nickel	mg/kg	1770	607	606	0	--	--	6
7782-49-2	Selenium	mg/kg	9	604	12	0	--	2	--
7440-22-4	Silver	mg/kg	60	604	36	0	--	32	--
7440-28-0	Thallium	mg/kg	30	604	148	0	--	17	--
7440-66-6	Zinc	mg/kg	1070	608	608	0	--	14	--
57-12-5	Cyanide	mg/kg	4600	438	144	0	--	77	--
Semivolatile Organic Compounds (SVOCs) and Polychlorinated Biphenyls (PCBs)									
83-32-9	Acenaphthene*	µg/kg	53000	350	41	--	--	1	--
56-55-3	Benzo(a)anthracene	µg/kg	200000	350	99	13	--	45	--
50-32-8	Benzo(a)pyrene	µg/kg	210000	350	86	13	0	39	--
205-99-2	Benzo(b)fluoranthene	µg/kg	100000	350	101	13	--	32	--
207-08-9	Benzo(k)fluoranthene	µg/kg	160000	350	91	13	--	33	--
218-01-9	Chrysene	µg/kg	240000	350	122	13	--	50	--
53-70-3	Dibenz(a,h)anthracene	µg/kg	33000	350	36	9	--	13	--
206-44-0	Fluoranthene	µg/kg	410000	350	139	0	--	8	--
193-39-5	Indeno(1,2,3-cd)pyrene	µg/kg	83000	350	71	10	--	16	--
12672-29-6	Aroclor 1248	µg/kg	90000	333	6	--	--	6	--
11097-69-1	Aroclor 1254	µg/kg	3000	333	9	0	--	9	--
11096-82-5	Aroclor 1260	µg/kg	150	333	8	--	--	8	--
37324-23-5	Aroclor 1262*	µg/kg	470	114	1	--	--	1	--
1336-36-3	Total PCB	µg/kg	90000	333	16	--	--	16	--
Volatile Organic Compounds (VOCs)									
75-35-4	1,1-Dichloroethene	µg/kg	8.4	511	1	0	0	1	--
71-43-2	Benzene*	µg/kg	730	511	89	0	1	4	--
156-59-2	cis-1,2-Dichloroethene#	µg/kg	1100	511	34	0	2	0	--
91-20-3	Naphthalene	µg/kg	520000	552	70	0	6	3	--
100-42-5	Styrene*	µg/kg	400	511	4	0	0	1	--
79-01-6	Trichloroethene	µg/kg	1300	511	103	0	25	91	--
75-01-4	Vinyl Chloride	µg/kg	17	511	2	0	0	1	--
Total Petroleum Hydrocarbons									
	TPH	mg/kg	35000	41	24	3			--
68334-30-5	TPH - Diesel Range	mg/kg	23000	407	155	7			--
86290-81-5	TPH - Gasoline Range	mg/kg	2300	195	24	10			--
	TPH - Motor Oil Range	mg/kg	20000	405	172	7			--

Notes:

Sample population is defined as soil samples collected from within the 2-40s Area, where coordinates of sample station are known.

* New soil COC for the 2-40s Area

MTCA Method C air concentrations were not avalable for site specific data to revise the sitewide 2004 Screening Level for the air exposure pathway for cis-1,2-dichloroethene.
cis-1,2-Dichloroethene was however evaluated for data gaps based on exceeding the original 2004 Sitewide Screening Level for the air exposure pathway

This page intentionally left blank

Table F-3 Explanation of Data Qualifiers
2-40s Area
Boeing Plant 2

Data Qualifier	Explanation
Data Qualifiers Used by the Contract Laboratory – Analytical Resources, Inc.	
U	The compound was analyzed for, but not detected at the reported concentration.
J	Indicates an estimated concentration when a value is less than the calculated reporting limit.
D	Indicates the surrogate/spike(s) was not detected, due to dilution of extract.
NR	Indicates the surrogate recovery cannot be reported due to matrix interference.
E	Indicates a value above the linear range of the detector, sample dilution is required.
S	Indicates no value reported due to saturation of the detector, sample dilution required.
NA	Indicates compound was not analyzed for.
M	Indicates an estimated value of analyte found and confirmed by the analyst but with a low spectral match (GC-MS).
B	Indicates possible/probable blank contamination. Flagged when the analyte is detected in the blank as well as in the sample.
Y	Indicates raised reporting limit due to background interference or to activity in the instrument. Compound is still not detected at or above the raised level.
C	Indicates a probably detection that cannot be confirmed due to matrix interferences.
P	Indicates a high RPD between detected concentrations for dual column GC analyses without obvious interference.
Data Validation Qualifiers for Organic Analyses	
U	The analyte was analyzed for, but was not detected above the reported sample quantitation limit.
J	The analyte was positively identified; the associated numerical value is the approximate concentration of the analyte in the sample.
N	The analysis indicates the presence of an analyte for which there is presumptive evidence to make a “tentative identification”.
NJ	The analysis indicates the presence of an analyte that has been “tentatively identified” and the associated numerical value represents its approximate concentration.
UJ	The analyte was not detected above the reported sample quantitation limit. However, the reported quantitation limit is approximate and may or may not represent the actual limit of quantitation necessary to accurately and precisely measure the analyte in the sample.
R	The sample results are rejected due to serious deficiencies in the ability to analyze the sample and meet quality control criteria. The presence or absence of the analyte cannot be verified.

Table F-3 Explanation of Data Qualifiers
2-40s Area
Boeing Plant 2

Data Qualifier	Explanation
Data Validation Qualifiers for Inorganic Analyses	
U	The compound was analyzed for, but was not detected above the reported sample quantitation limit.
J	The result is an estimated quantity. The associated numerical value is the approximate concentration of the analyte in the sample.
J+	The result is an estimated quantity, but the result may be biased high.
J-	The result is an estimated quantity, but the result may be biased low.
R	The sample results are rejected due to serious deficiencies in the ability to analyze the sample and meet quality control criteria. The presence or absence of the analyte cannot be verified.
UJ	The analyte was not detected above the reported sample quantitation limit. However, the reported quantitation limit is approximate and may or may not represent the actual limit of quantitation necessary to accurately and precisely measure the analyte in the sample.

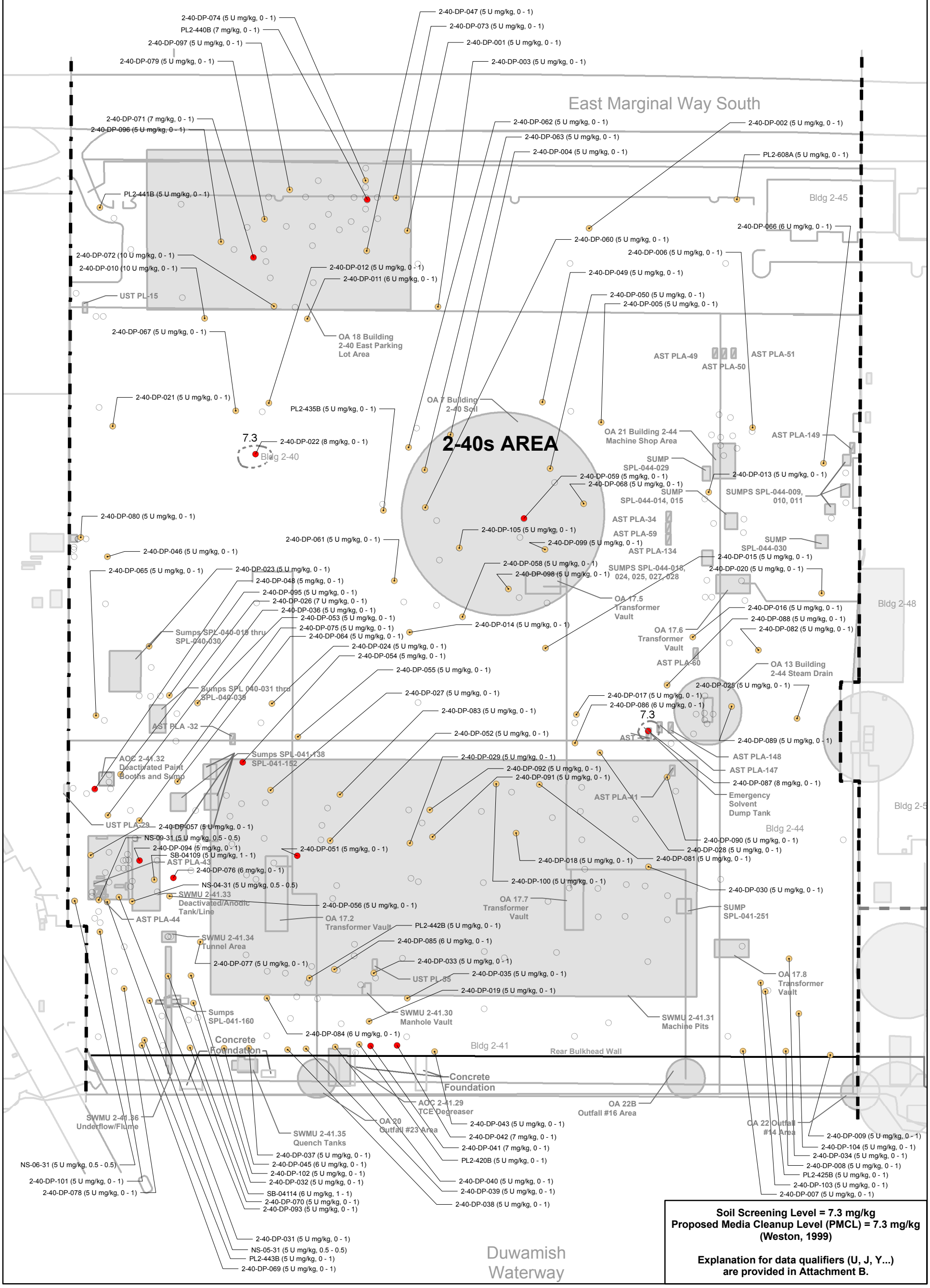

Soil Screening Level = 7.3 mg/kg
Proposed Media Cleanup Level (PMCL) = 7.3 mg/kg
(Weston, 1999)

Explanation for data qualifiers (U, J, Y...)
are provided in Attachment B.

LEGEND

- Sample location where constituent was detected. (Concentration; mg/kg, Depth; feet bgs).
- Sample location where constituent was not detected.
- Sample location where constituent was not analyzed.
- Soil screening level isoconcentration line (mg/kg).
- Plant 2 Sub-Area Boundary.

0 120
Scale 1" = 120 Feet

Map Projection:
Washington State Plane
North Zone, NAD 83, Feet

EPI, Golder Associates Inc.,
Weston Solutions, Inc.

2-40s AREA

ARSENIC IN SOIL: DEPTH 0 - 1 FT

BOEING PLANT 2

Drawn: TGB	Revision: 0	Date: June 2009	Figure: 1

0131646009100_ARSENIC2401.mxd

Golder Associates

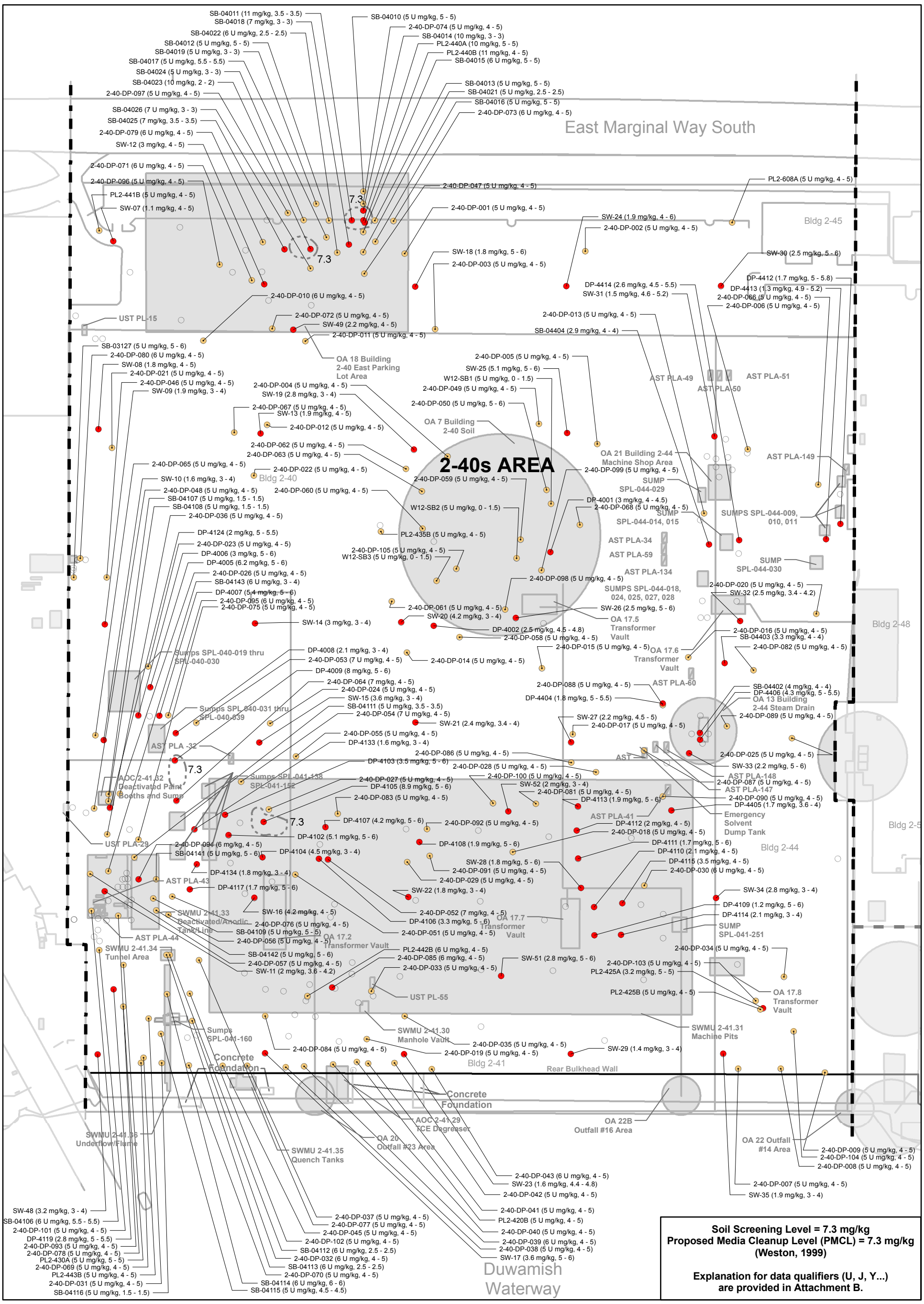

Soil Screening Level = 7.3 mg/kg
Proposed Media Cleanup Level (PMCL) = 7.3 mg/kg (Weston, 1999)

Explanation for data qualifiers (U, J, Y...) are provided in Attachment B.

LEGEND

- Sample location where constituent was detected. (Concentration; mg/kg, Depth; feet bgs).
- Sample location where constituent was not detected.
- Sample location where constituent was not analyzed.
- Soil screening level isoconcentration line (mg/kg).
- Plant 2 Sub-Area Boundary.

0 120
Scale 1" = 120 Feet

Map Projection:
Washington State Plane
North Zone, NAD 83, Feet

EPI, Golder Associates Inc.,
Weston Solutions, Inc.

2-40s AREA

ARSENIC IN SOIL: DEPTH 1 - 6 FT

BOEING PLANT 2

Drawn: TGB	Revision: 0	Date: June 2009	Figure: 2

0131646009100_ARSENIC2402.mxd

Golder Associates

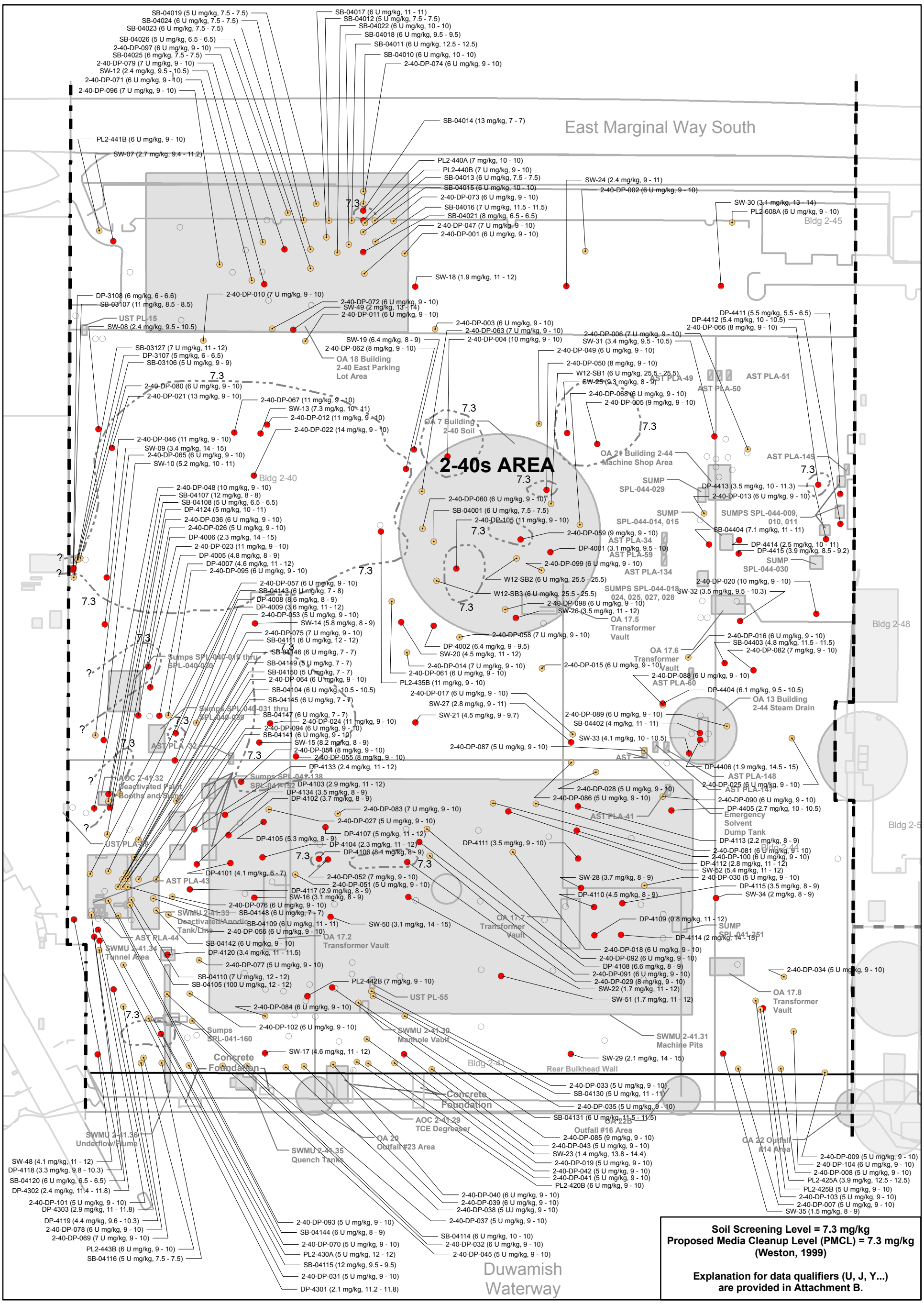

Soil Screening Level = 7.3 mg/kg
Proposed Media Cleanup Level (PMCL) = 7.3 mg/kg (Weston, 1999)

Explanation for data qualifiers (U, J, Y...) are provided in Attachment B.

LEGEND

- Sample location where constituent was detected. (Concentration; mg/kg, Depth; feet bgs).
- Sample location where constituent was not detected.
- Sample location where constituent was not analyzed.
- Soil screening level isoconcentration line (mg/kg).
- Plant 2 Sub-Area Boundary.

0 120
Scale 1" = 120 Feet

Map Projection:
Washington State Plane
North Zone, NAD 83, Feet

EPI, Golder Associates Inc.,
Weston Solutions, Inc.

2-40s AREA
ARSENIC IN SOIL: DEPTH 6 - 12 FT
BOEING PLANT 2

Drawn: TGB	Revision: 0	Date: June 2009	Figure: 3

0131646009100_ARSENIC2403.mxd

Golder Associates

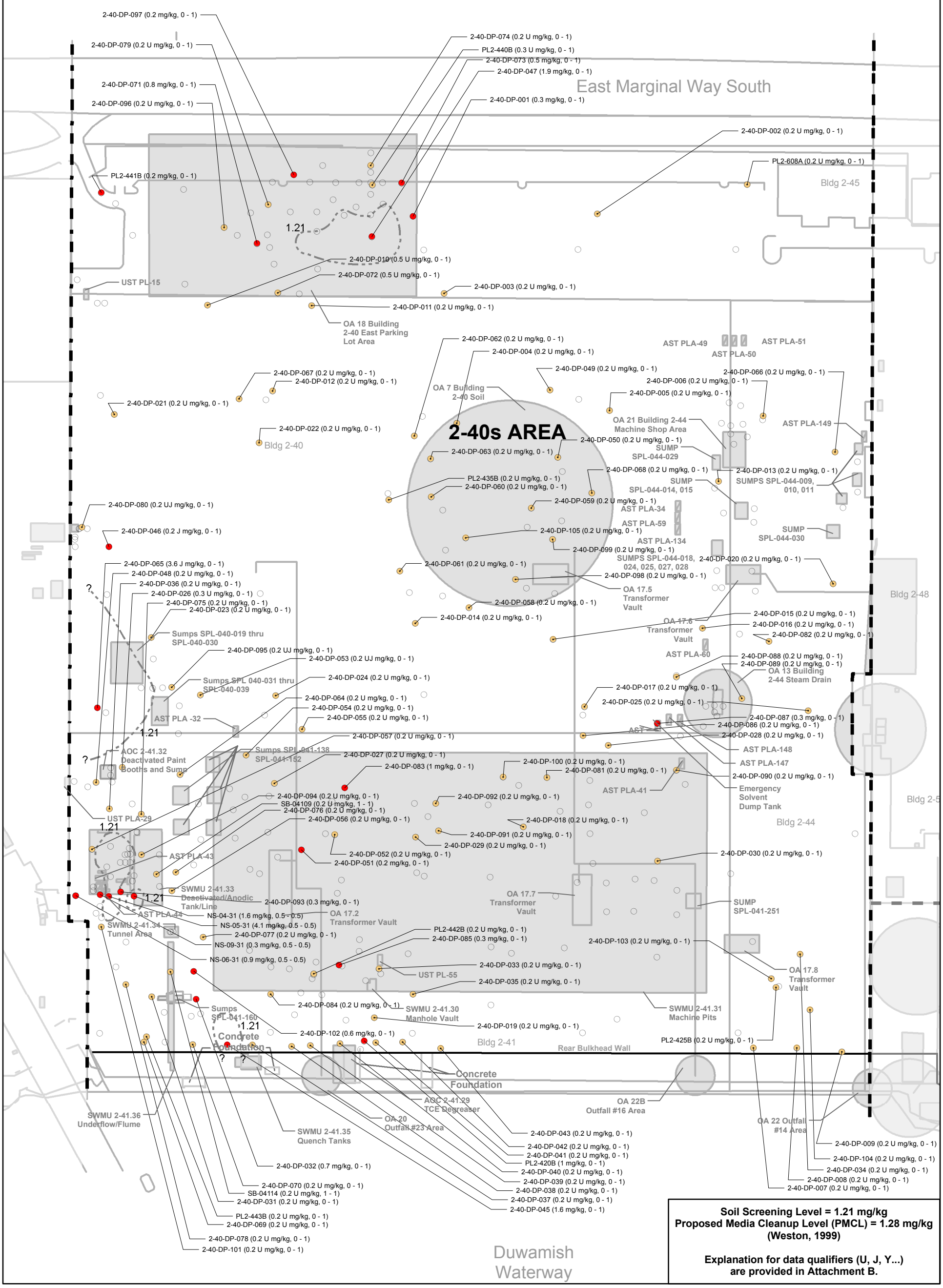

Soil Screening Level = 1.21 mg/kg
Proposed Media Cleanup Level (PMCL) = 1.28 mg/kg
(Weston, 1999)

Explanation for data qualifiers (U, J, Y...)
are provided in Attachment B.

LEGEND

- Sample location where constituent was detected. (Concentration; mg/kg, Depth; feet bgs).
- Sample location where constituent was not detected.
- Sample location where constituent was not analyzed.
- Soil screening level isoconcentration line (mg/kg).
- Plant 2 Sub-Area Boundary.

0 120
Scale 1" = 120 Feet

Map Projection:
Washington State Plane
North Zone, NAD 83, Feet

EPI, Golder Associates Inc.,
Weston Solutions, Inc.

2-40s AREA
CADMIUM IN SOIL: DEPTH 0 - 1 FT
BOEING PLANT 2

Drawn: TGB	Revision: 0	Date: June 2009	Figure: 1

0131646009100_CADMIUM2401.mxd

Golder Associates

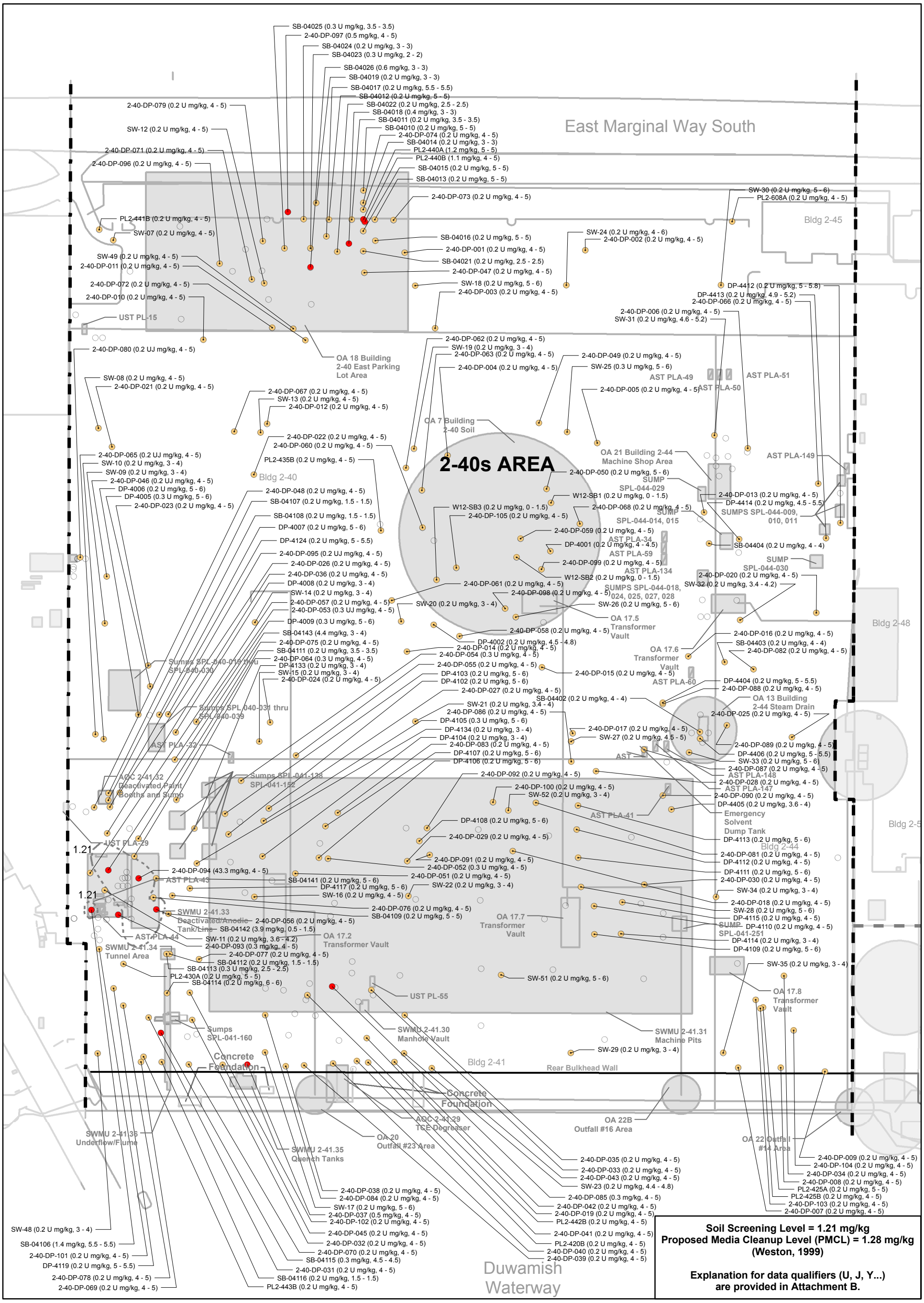

Soil Screening Level = 1.21 mg/kg
Proposed Media Cleanup Level (PMCL) = 1.28 mg/kg (Weston, 1999)

Explanation for data qualifiers (U, J, Y...) are provided in Attachment B.

LEGEND

- Sample location where constituent was detected. (Concentration; mg/kg, Depth; feet bgs).
- Sample location where constituent was not detected.
- Sample location where constituent was not analyzed.
- Soil screening level isoconcentration line (mg/kg).
- Plant 2 Sub-Area Boundary.

0 120
Scale 1" = 120 Feet

Map Projection:
Washington State Plane
North Zone, NAD 83, Feet

EPI, Golder Associates Inc.,
Weston Solutions, Inc.

2-40s AREA
CADMIUM IN SOIL: DEPTH 1 - 6 FT
BOEING PLANT 2

Drawn: TGB	Revision: 0	Date: June 2009	Figure: 2

0131646009100_CADMIUM2402.mxd

Golder Associates

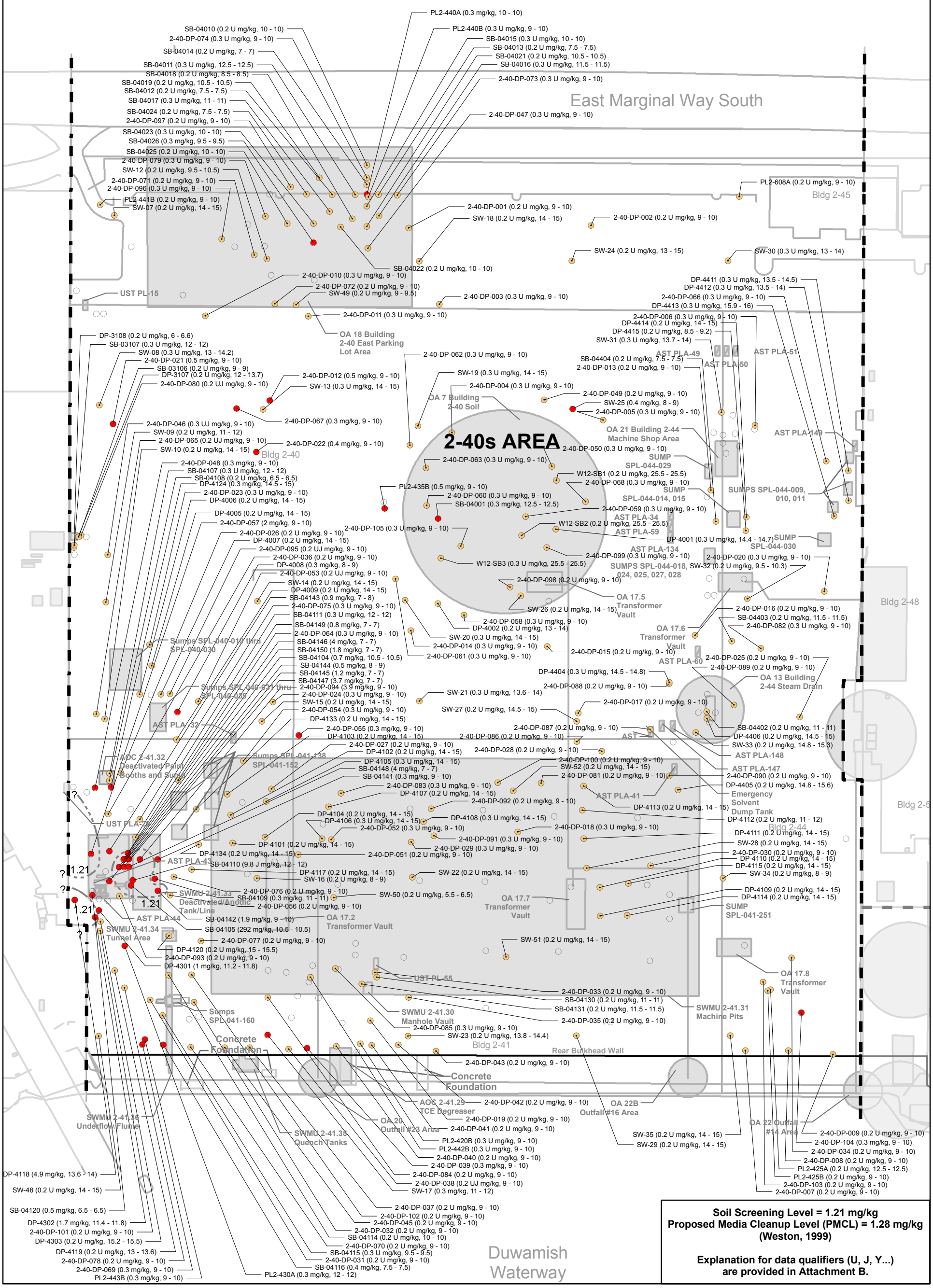

Soil Screening Level = 1.21 mg/kg
Proposed Media Cleanup Level (PMCL) = 1.28 mg/kg
(Weston, 1999)

Explanation for data qualifiers (U, J, Y...) are provided in Attachment B.

LEGEND

- Sample location where constituent was detected. (Concentration; mg/kg, Depth; feet bgs).
- Sample location where constituent was not detected.
- Sample location where constituent was not analyzed.
- Soil screening level isoconcentration line (mg/kg).
- Plant 2 Sub-Area Boundary.

0 120
Scale 1" = 120 Feet

Map Projection:
Washington State Plane
North Zone, NAD 83, Feet

EPI, Golder Associates Inc.,
Weston Solutions, Inc.

2-40s AREA
CADMIUM IN SOIL: DEPTH 6 - 12 FT
BOEING PLANT 2

Drawn: TGB	Revision: 0	Date: June 2009	Figure: 3

0131646009100_CADMIUM2403.mxd

Golder Associates

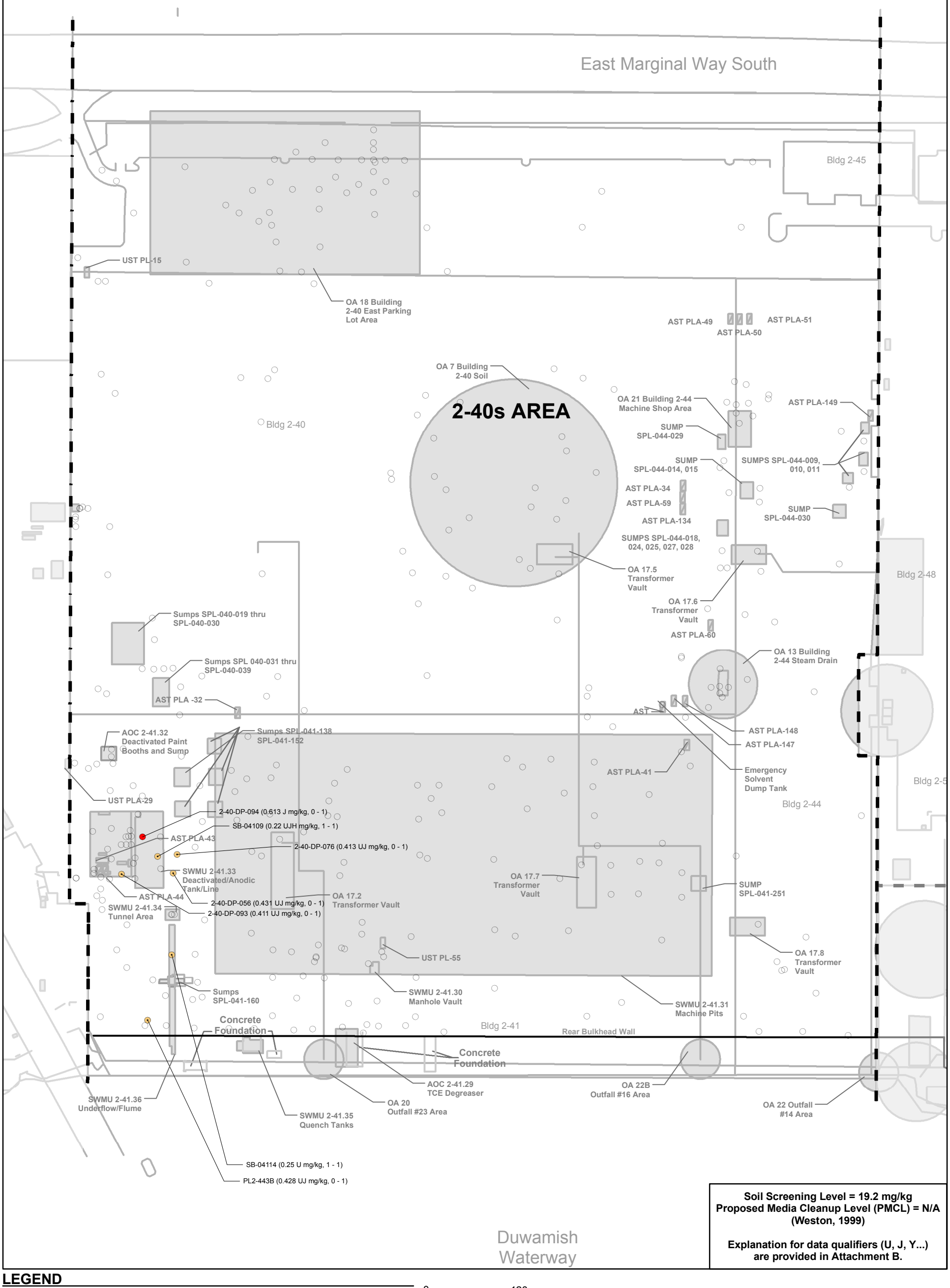

Soil Screening Level = 19.2 mg/kg
Proposed Media Cleanup Level (PMCL) = N/A (Weston, 1999)

Explanation for data qualifiers (U, J, Y...) are provided in Attachment B.

LEGEND

- Sample location where constituent was detected. (Concentration; mg/kg, Depth; feet bgs).
- Sample location where constituent was not detected.
- Sample location where constituent was not analyzed.
- Soil screening level isoconcentration line (mg/kg).
- Plant 2 Sub-Area Boundary.

0 120
Scale 1" = 120 Feet

Map Projection:
Washington State Plane
North Zone, NAD 83, Feet

EPI, Golder Associates Inc., Weston Solutions, Inc.

2-40s AREA
CHROMIUM VI IN SOIL: DEPTH 0 - 1 FT
BOEING PLANT 2

Drawn: TGB	Revision: 0	Date: June 2009	Figure: 1

0131646009100_CHROMIUMVI2401.mxd

Golder Associates

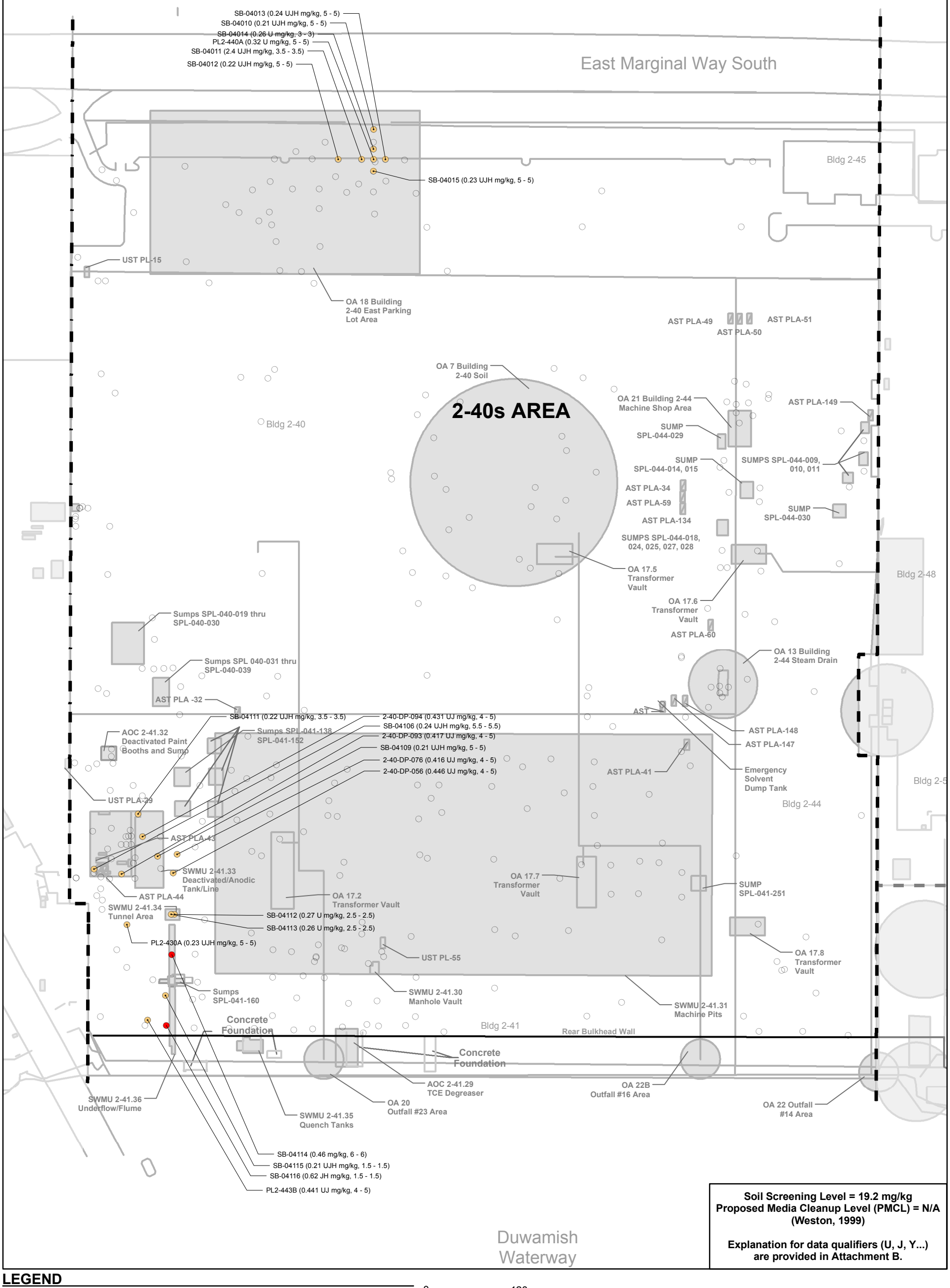

Soil Screening Level = 19.2 mg/kg
Proposed Media Cleanup Level (PMCL) = N/A (Weston, 1999)

Explanation for data qualifiers (U, J, Y...) are provided in Attachment B.

LEGEND

- Sample location where constituent was detected. (Concentration; mg/kg, Depth; feet bgs).
- Sample location where constituent was not detected.
- Sample location where constituent was not analyzed.
- Soil screening level isoconcentration line (mg/kg).
- Plant 2 Sub-Area Boundary.

0 120
Scale 1" = 120 Feet

Map Projection:
Washington State Plane
North Zone, NAD 83, Feet

EPI, Golder Associates Inc., Weston Solutions, Inc.

2-40s AREA
CHROMIUM VI IN SOIL: DEPTH 1 - 6 FT
BOEING PLANT 2

Drawn: TGB	Revision: 0	Date: June 2009	Figure: 2

0131646009100_CHROMIUMVI2402.mxd

Golder Associates

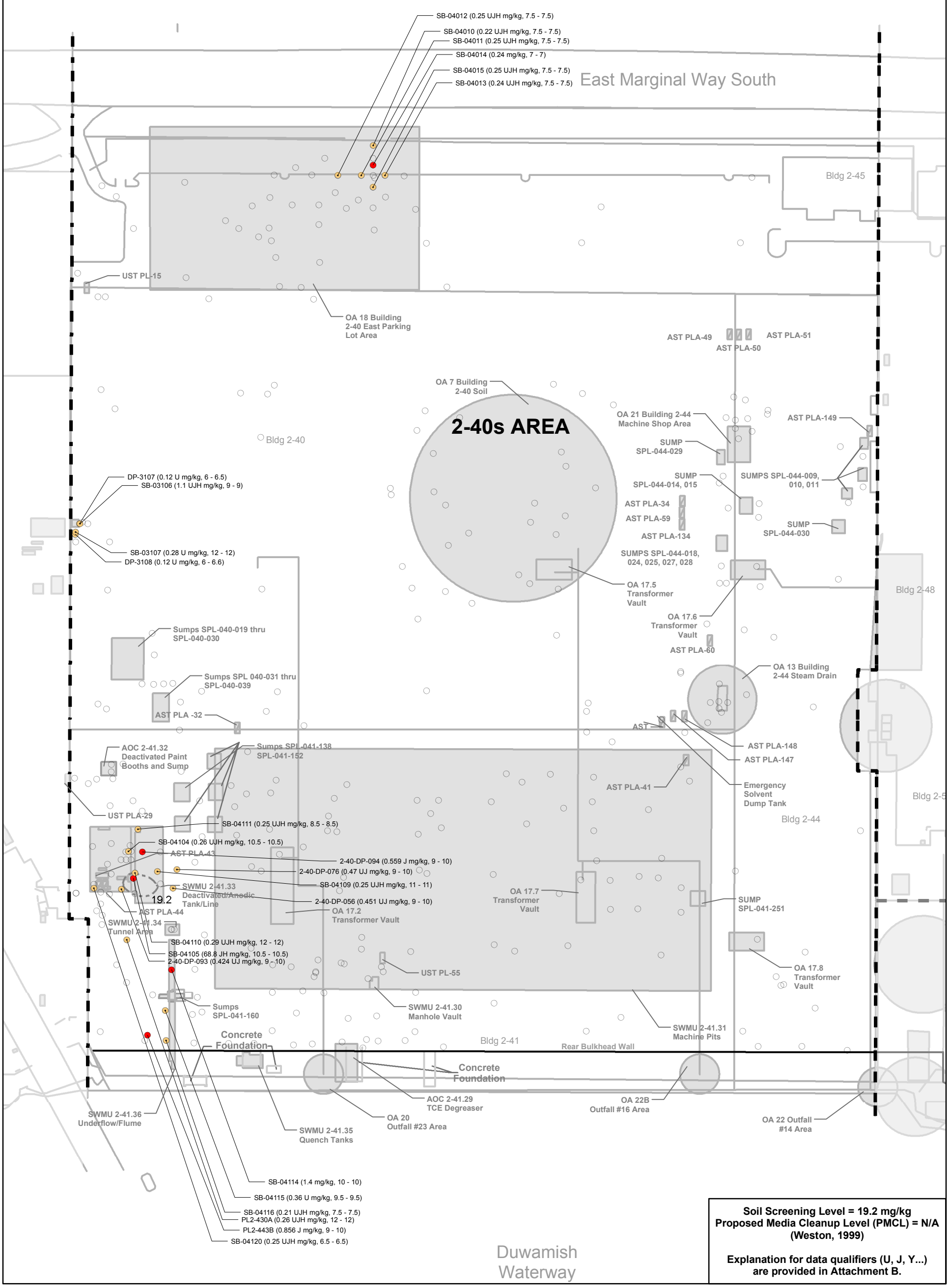

Soil Screening Level = 19.2 mg/kg
Proposed Media Cleanup Level (PMCL) = N/A (Weston, 1999)

Explanation for data qualifiers (U, J, Y...) are provided in Attachment B.

LEGEND

- Sample location where constituent was detected. (Concentration; mg/kg, Depth; feet bgs).
- Sample location where constituent was not detected.
- Sample location where constituent was not analyzed.
- Soil screening level isoconcentration line (mg/kg).
- Plant 2 Sub-Area Boundary.

0 120
Scale 1" = 120 Feet

Map Projection:
Washington State Plane
North Zone, NAD 83, Feet

EPI, Golder Associates Inc., Weston Solutions, Inc.

2-40s AREA
CHROMIUM VI IN SOIL: DEPTH 6 - 12 FT
BOEING PLANT 2

Drawn: TGB	Revision: 0	Date: June 2009	Figure: 3

0131646009100_CHROMIUMVI2403.mxd

Golder Associates



Soil Screening Level = 36.4 mg/kg
Proposed Media Cleanup Level (PMCL) = 36.4 mg/kg
(Weston, 1999)

Explanation for data qualifiers (U, J, Y...)
are provided in Attachment B.

LEGEND

- Sample location where constituent was detected. (Concentration; mg/kg, Depth; feet bgs).
- Sample location where constituent was not detected.
- Sample location where constituent was not analyzed.
- Soil screening level isoconcentration line (mg/kg).
- Plant 2 Sub-Area Boundary.

0 120
Scale 1" = 120 Feet

Map Projection:
Washington State Plane
North Zone, NAD 83, Feet

EPI, Golder Associates Inc.,
Weston Solutions, Inc.

2-40s AREA
COPPER IN SOIL: DEPTH 0 - 1 FT
BOEING PLANT 2

Drawn: TGB	Revision: 0	Date: June 2009	Figure: 1

0131646009100_COPPER2401.mxd

Golder Associates

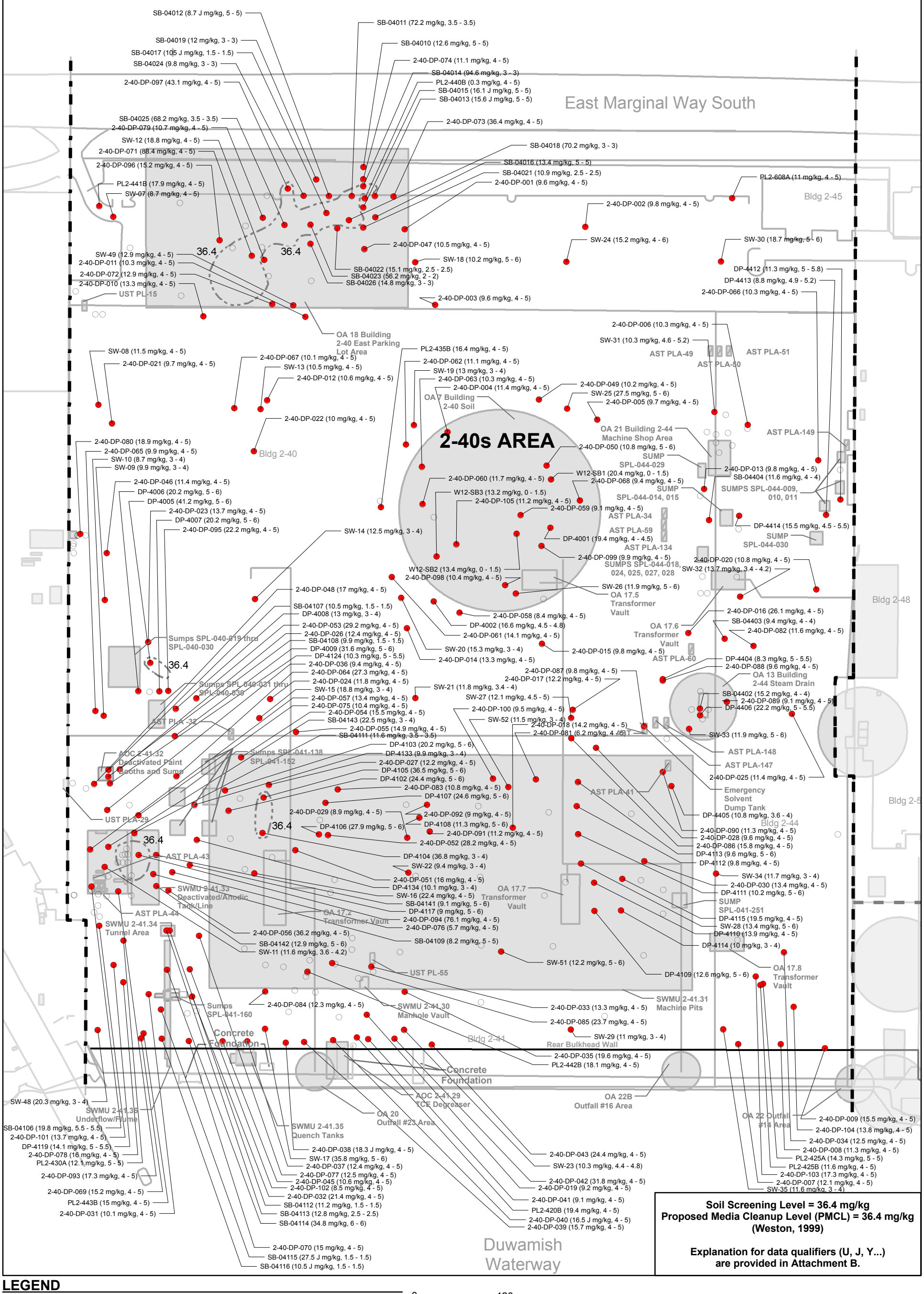

Soil Screening Level = 36.4 mg/kg
Proposed Media Cleanup Level (PMCL) = 36.4 mg/kg (Weston, 1999)

Explanation for data qualifiers (U, J, Y...) are provided in Attachment B.

LEGEND

- Sample location where constituent was detected. (Concentration; mg/kg, Depth; feet bgs).
- Sample location where constituent was not detected.
- Sample location where constituent was not analyzed.
- Soil screening level isoconcentration line (mg/kg).
- Plant 2 Sub-Area Boundary.

0 120
Scale 1" = 120 Feet

Map Projection:
Washington State Plane
North Zone, NAD 83, Feet

EPI, Golder Associates Inc.,
Weston Solutions, Inc.

2-40s AREA
COPPER IN SOIL: DEPTH 1 - 6 FT
BOEING PLANT 2

Drawn: TGB	Revision: 0	Date: June 2009	Figure: 2

0131646009100_COPPER2402.mxd

Golder Associates

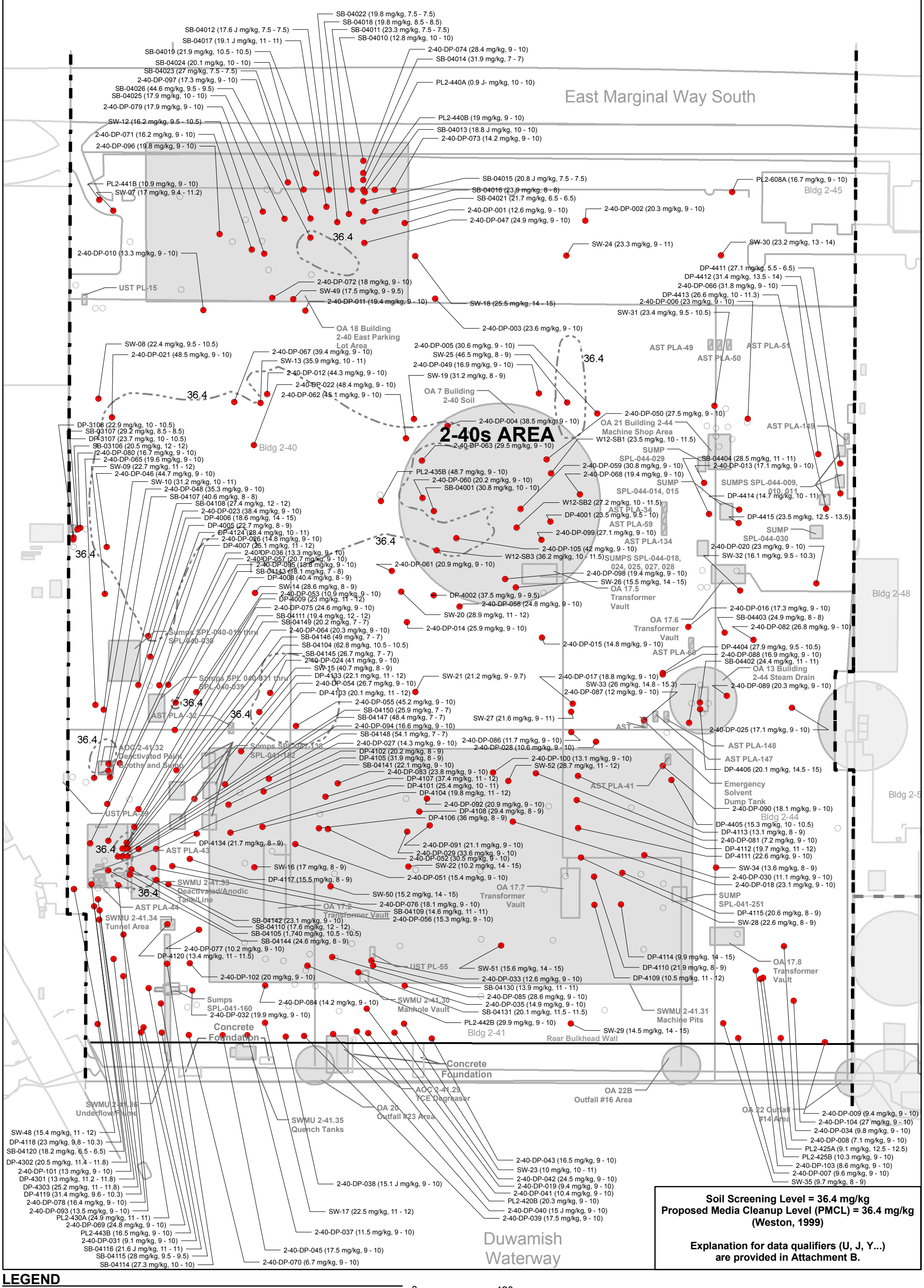

Soil Screening Level = 36.4 mg/kg
Proposed Media Cleanup Level (PMCL) = 36.4 mg/kg
(Weston, 1999)

Explanation for data qualifiers (U, J, Y...)
are provided in Attachment B.

LEGEND

- Sample location where constituent was detected. (Concentration; mg/kg, Depth; feet bgs).
- Sample location where constituent was not detected.
- Sample location where constituent was not analyzed.
- Soil screening level isoconcentration line (mg/kg).
- Plant 2 Sub-Area Boundary.

0 120
Scale 1" = 120 Feet

Map Projection:
Washington State Plane
North Zone, NAD 83, Feet

EPI, Golder Associates Inc.,
Weston Solutions, Inc.

2-40s AREA
COPPER IN SOIL: DEPTH 6 - 12 FT
BOEING PLANT 2

Drawn: TGB	Revision: 0	Date: June 2009	Figure: 3

0131646009100_COPPER2403.mxd

Golder Associates

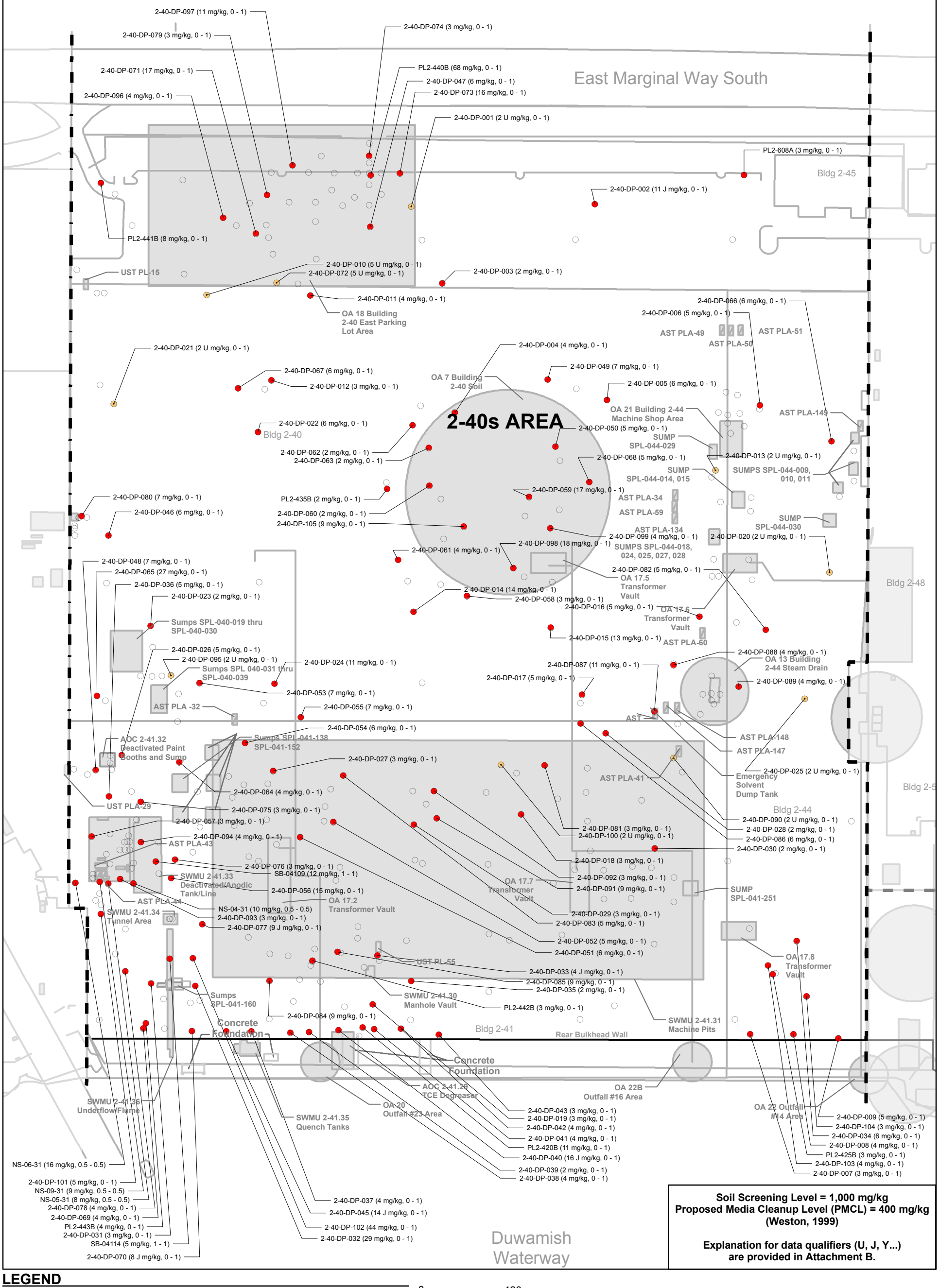

Soil Screening Level = 1,000 mg/kg
Proposed Media Cleanup Level (PMCL) = 400 mg/kg
(Weston, 1999)

Explanation for data qualifiers (U, J, Y...)
are provided in Attachment B.

LEGEND

- Sample location where constituent was detected. (Concentration; mg/kg, Depth; feet bgs).
- Sample location where constituent was not detected.
- Sample location where constituent was not analyzed.
- Soil screening level isoconcentration line (mg/kg).
- Plant 2 Sub-Area Boundary.

0 120
Scale 1" = 120 Feet

Map Projection:
Washington State Plane
North Zone, NAD 83, Feet

EPI, Golder Associates Inc.,
Weston Solutions, Inc.

2-40s AREA
LEAD IN SOIL: DEPTH 0 - 1 FT
BOEING PLANT 2

Drawn: TGB	Revision: 0	Date: June 2009	Figure: 1

0131646009100_LEAD2401.mxd

Golder Associates

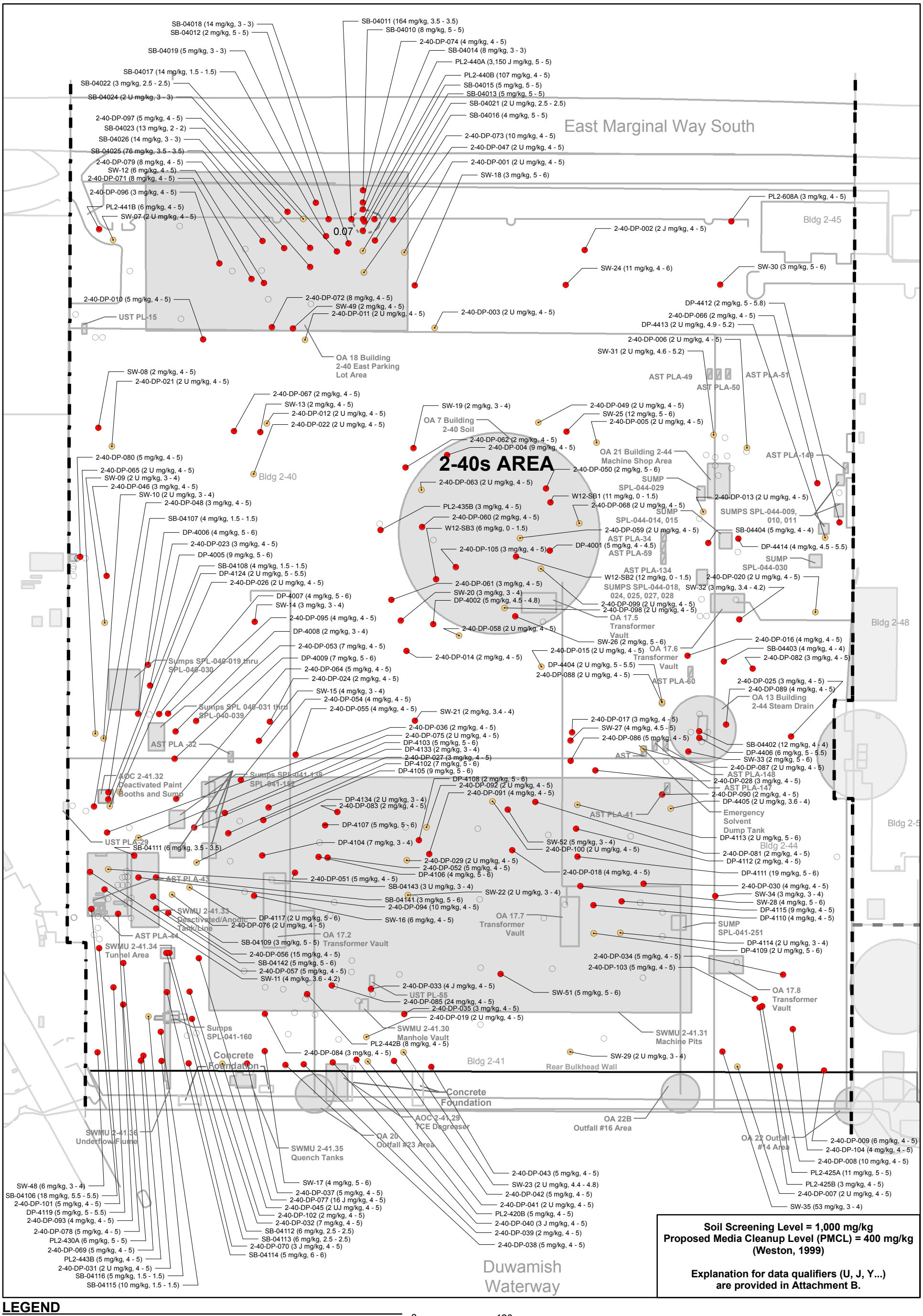

Soil Screening Level = 1,000 mg/kg
Proposed Media Cleanup Level (PMCL) = 400 mg/kg
(Weston, 1999)

Explanation for data qualifiers (U, J, Y...)
are provided in Attachment B.

LEGEND

- Sample location where constituent was detected. (Concentration; mg/kg, Depth; feet bgs).
- Sample location where constituent was not detected.
- Sample location where constituent was not analyzed.
- Soil screening level isoconcentration line (mg/kg).
- Plant 2 Sub-Area Boundary.

0 120
Scale 1" = 120 Feet

Map Projection:
Washington State Plane
North Zone, NAD 83, Feet

EPI, Golder Associates Inc.,
Weston Solutions, Inc.

2-40s AREA
LEAD IN SOIL: DEPTH 1 - 6 FT
BOEING PLANT 2

Drawn: TGB	Revision: 0	Date: June 2009	Figure: 2

0131646009100_LEAD2402.mxd

Golder Associates

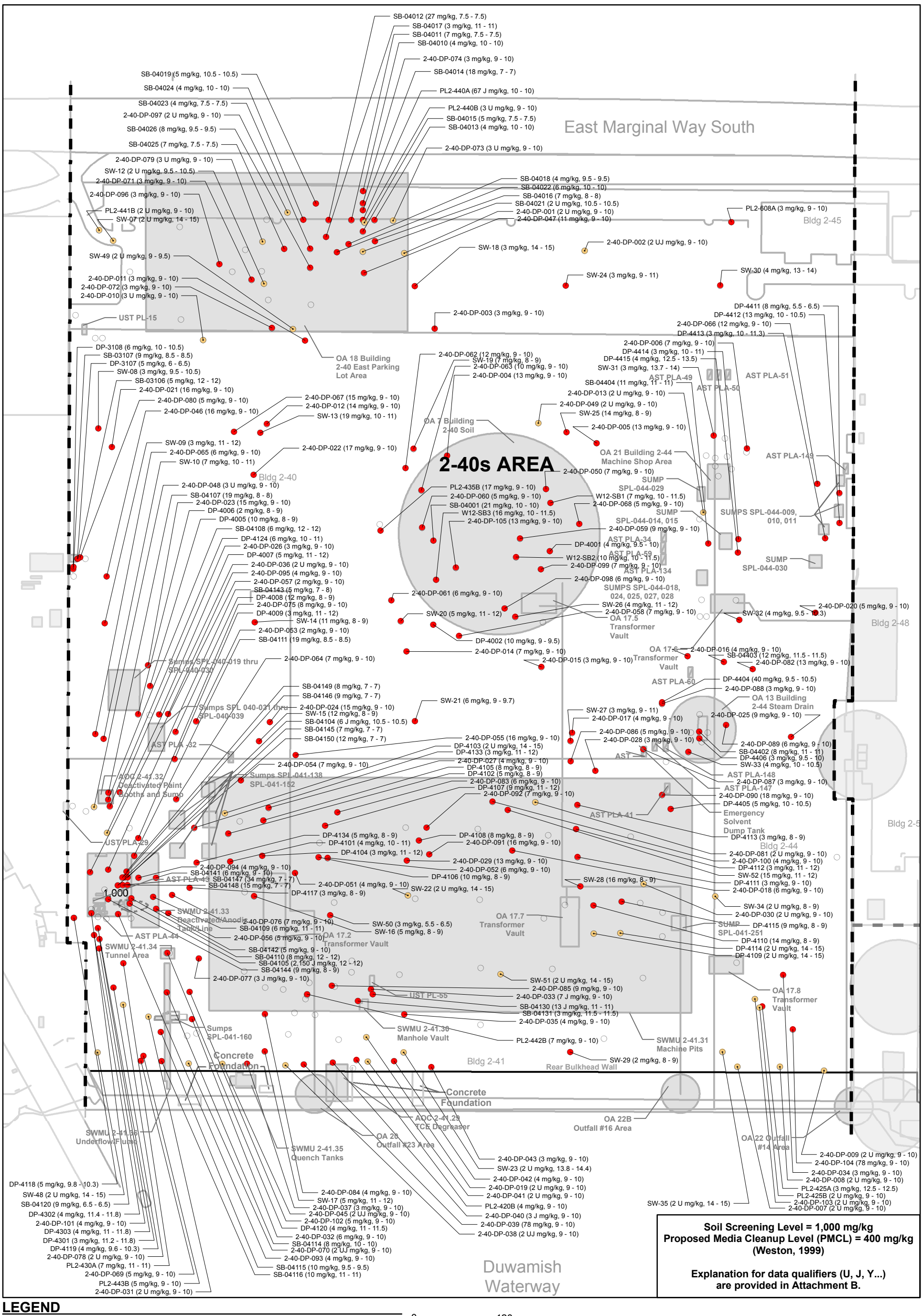

Soil Screening Level = 1,000 mg/kg
Proposed Media Cleanup Level (PMCL) = 400 mg/kg
(Weston, 1999)

Explanation for data qualifiers (U, J, Y...) are provided in Attachment B.

LEGEND

- Sample location where constituent was detected. (Concentration; mg/kg, Depth; feet bgs).
- Sample location where constituent was not detected.
- Sample location where constituent was not analyzed.
- Soil screening level isoconcentration line (mg/kg).
- Plant 2 Sub-Area Boundary.

0 120
Scale 1" = 120 Feet

Map Projection:
Washington State Plane
North Zone, NAD 83, Feet

EPI, Golder Associates Inc.,
Weston Solutions, Inc.

2-40s AREA

LEAD IN SOIL: DEPTH 6 - 12 FT

BOEING PLANT 2

Drawn: TGB	Revision: 0	Date: June 2009	Figure: 3

0131646009100_LEAD2403.mxd

Golder Associates

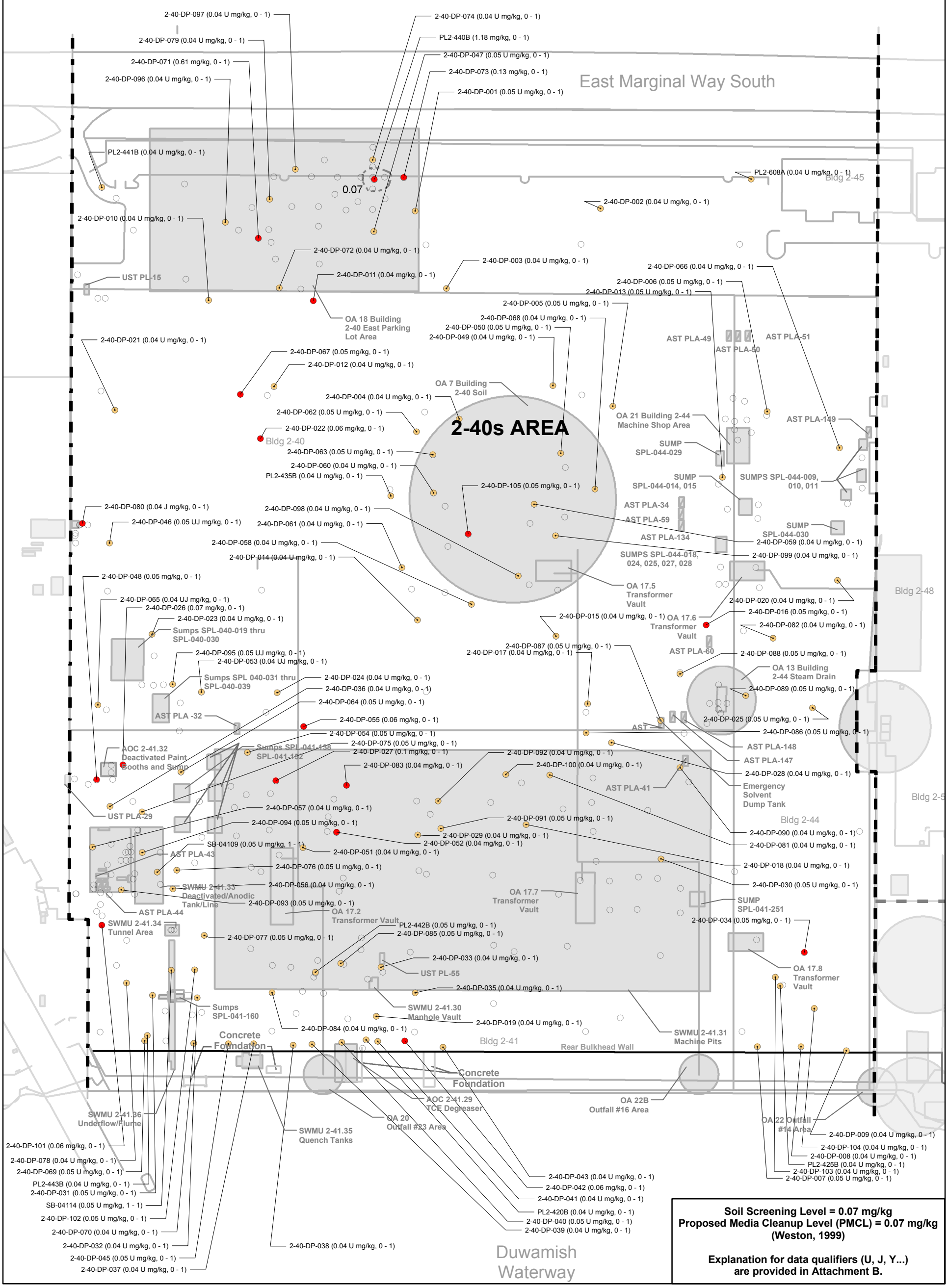

Soil Screening Level = 0.07 mg/kg
Proposed Media Cleanup Level (PMCL) = 0.07 mg/kg
(Weston, 1999)

Explanation for data qualifiers (U, J, Y...)
are provided in Attachment B.

LEGEND

- Sample location where constituent was detected. (Concentration; mg/kg, Depth; feet bgs).
- Sample location where constituent was not detected.
- Sample location where constituent was not analyzed.
- Soil screening level isoconcentration line (mg/kg).
- Plant 2 Sub-Area Boundary.

0 120
Scale 1" = 120 Feet

Map Projection:
Washington State Plane
North Zone, NAD 83, Feet

EPI, Golder Associates Inc.,
Weston Solutions, Inc.

2-40s AREA

MERCURY IN SOIL: DEPTH 0 - 1 FT

BOEING PLANT 2

Drawn: TGB	Revision: 0	Date: June 2009	Figure: 1

0131646009100_MERCURY2401.mxd

Golder Associates

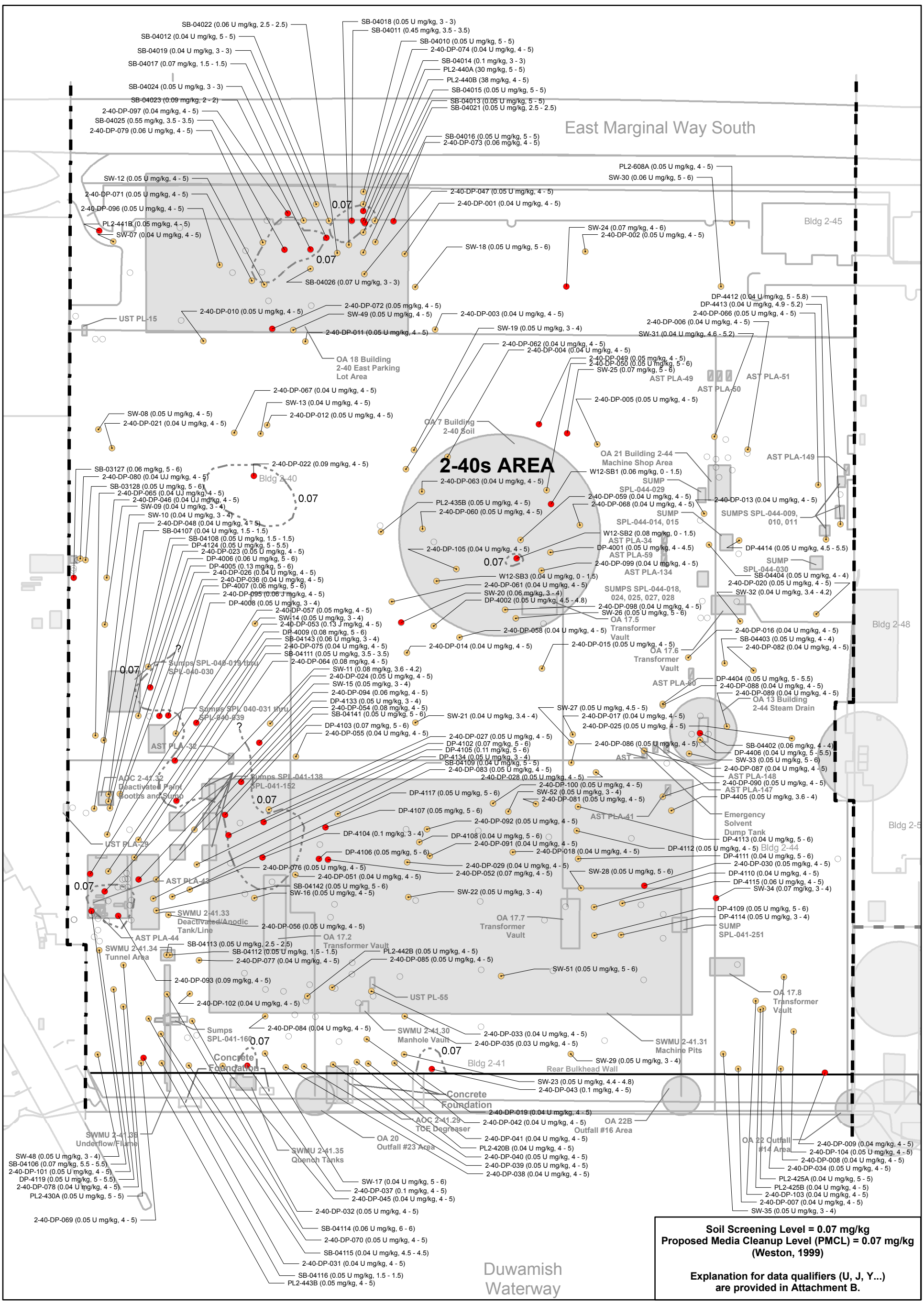

LEGEND

- Sample location where constituent was detected. (Concentration; mg/kg, Depth; feet bgs).
- Sample location where constituent was not detected.
- Sample location where constituent was not analyzed.
- Soil screening level isoconcentration line (mg/kg).
- Plant 2 Sub-Area Boundary.

0 120

Scale 1" = 120 Feet

Map Projection:
Washington State Plane
North Zone, NAD 83, Feet

EPI, Golder Associates Inc.,
Weston Solutions, Inc.

2-40s AREA

MERCURY IN SOIL: DEPTH 1 - 6 FT

BOEING PLANT 2

Drawn: TGB	Revision: 0	Date: June 2009	Figure: 2

0131646009100_MERCURY2402.mxd

Golder Associates

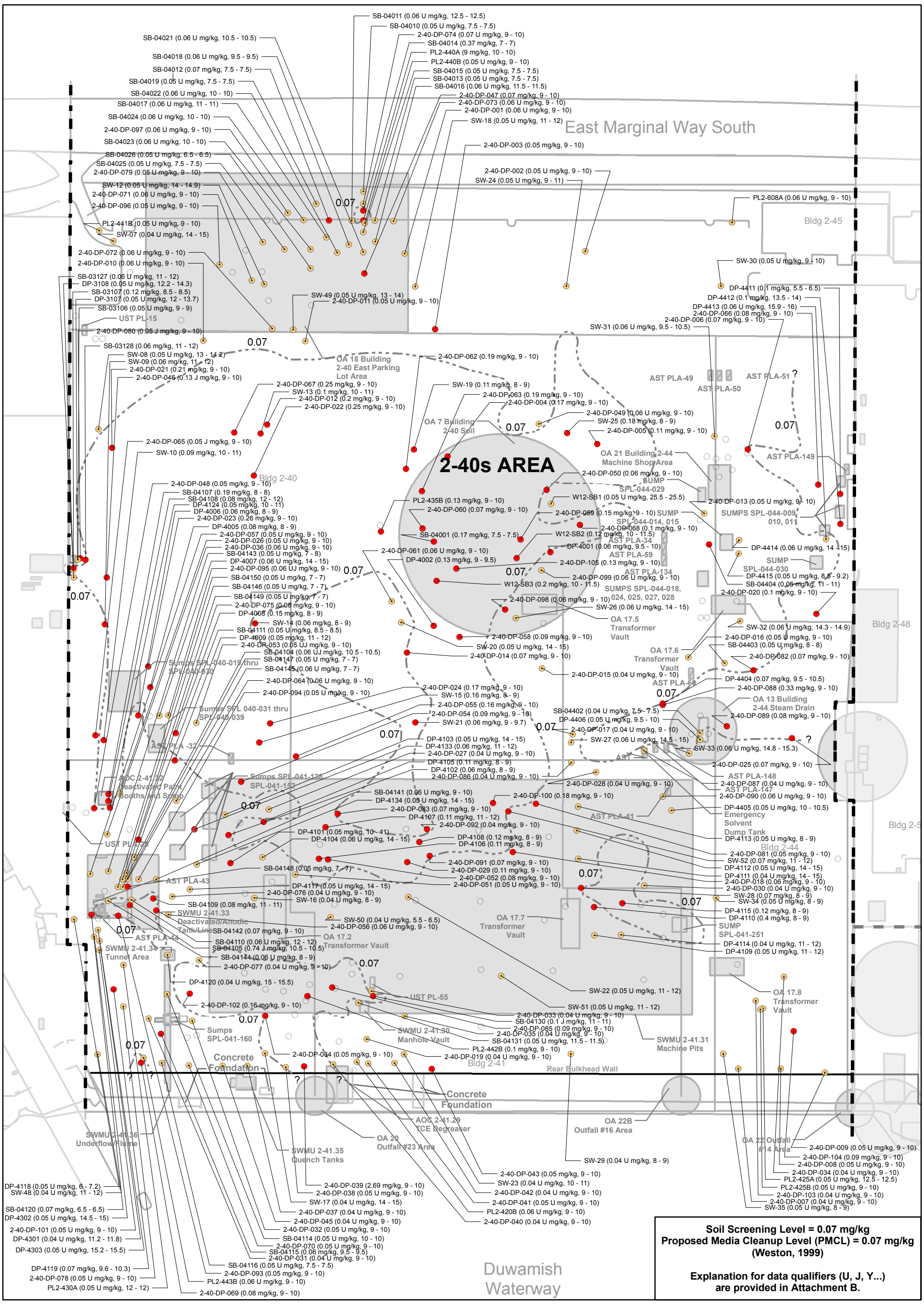

LEGEND

- Sample location where constituent was detected. (Concentration; mg/kg, Depth; feet bgs).
- Sample location where constituent was not detected.
- Sample location where constituent was not analyzed.
- Soil screening level isoconcentration line (mg/kg).
- Plant 2 Sub-Area Boundary.

0 120
Scale 1" = 120 Feet

Map Projection:
Washington State Plane
North Zone, NAD 83, Feet

EPI, Golder Associates Inc.,
Weston Solutions, Inc.

2-40s AREA

MERCURY IN SOIL: DEPTH 6 - 12 FT

BOEING PLANT 2

Drawn: TGB	Revision: 0	Date: June 2009	Figure: 3

0131646009100_MERCURY2403.mxd

Golder Associates

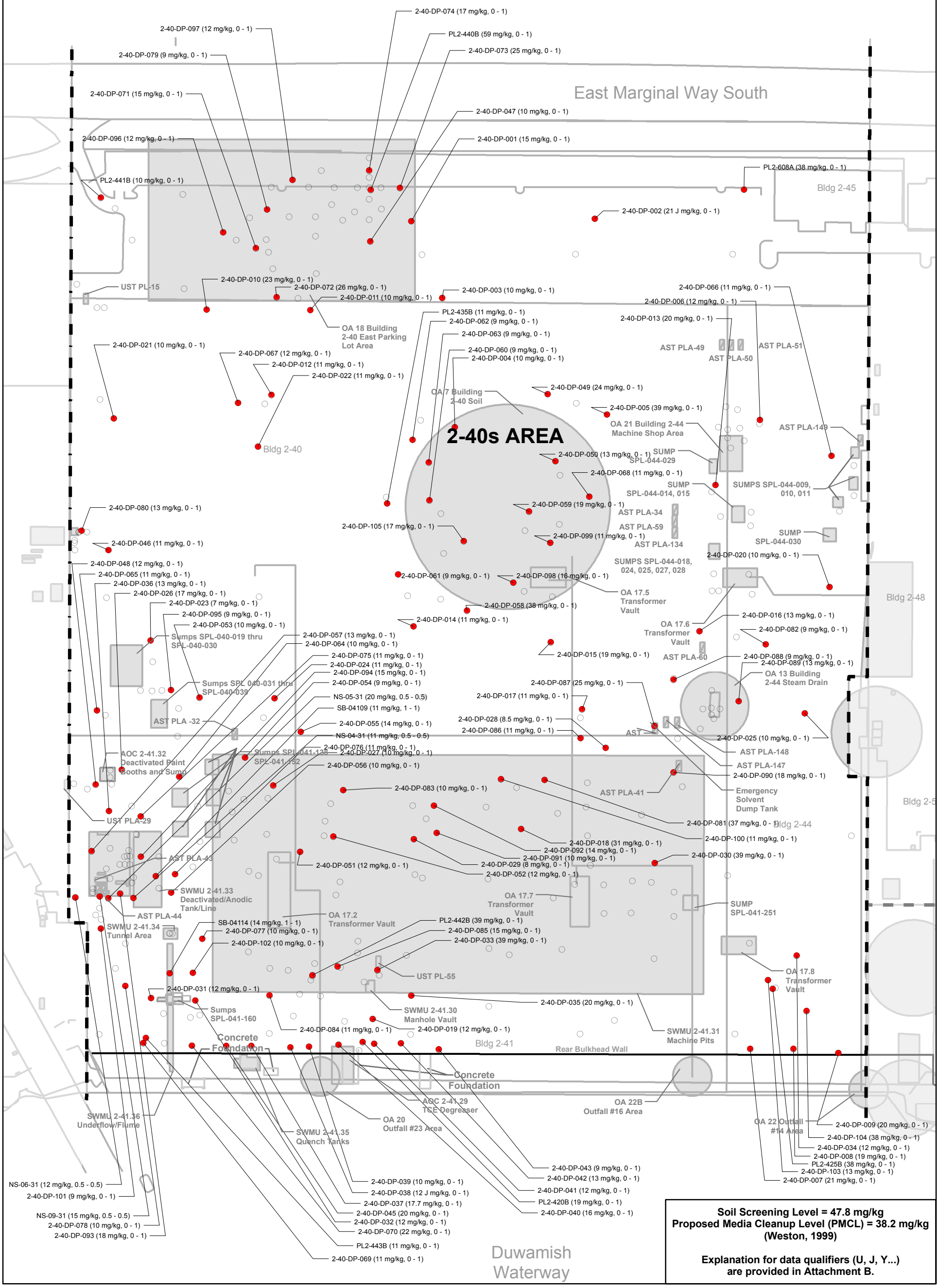

Soil Screening Level = 47.8 mg/kg
Proposed Media Cleanup Level (PMCL) = 38.2 mg/kg
(Weston, 1999)

Explanation for data qualifiers (U, J, Y...)
are provided in Attachment B.

LEGEND

- Sample location where constituent was detected. (Concentration; mg/kg, Depth; feet bgs).
- Sample location where constituent was not detected.
- Sample location where constituent was not analyzed.
- Soil screening level isoconcentration line (mg/kg).
- Plant 2 Sub-Area Boundary.

0 120
Scale 1" = 120 Feet

Map Projection:
Washington State Plane
North Zone, NAD 83, Feet

EPI, Golder Associates Inc.,
Weston Solutions, Inc.

2-40s AREA
NICKEL IN SOIL: DEPTH 0 - 1 FT
BOEING PLANT 2

Drawn: TGB	Revision: 0	Date: June 2009	Figure: 1

0131646009100_NICKEL2401.mxd

Golder Associates

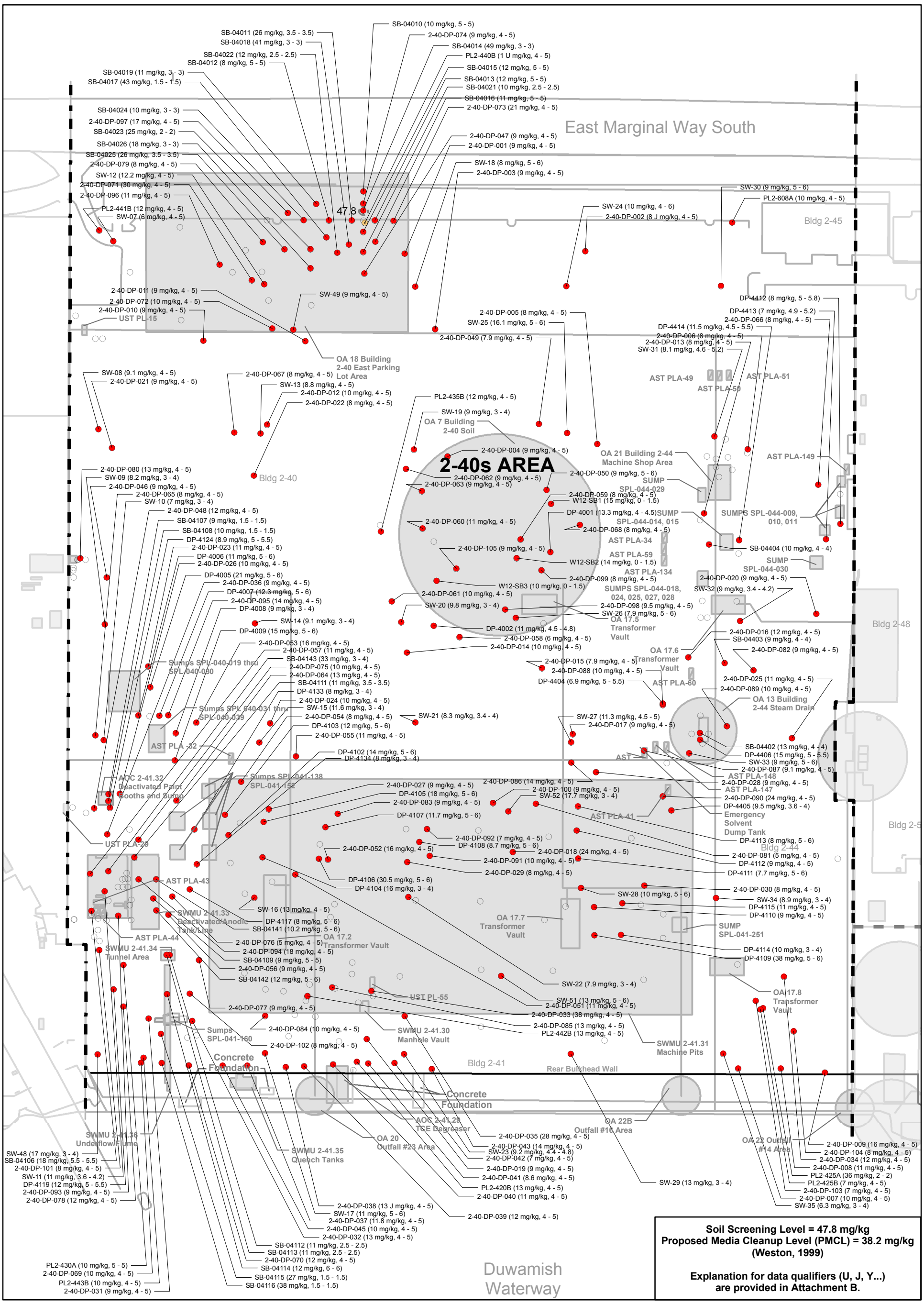

Soil Screening Level = 47.8 mg/kg
Proposed Media Cleanup Level (PMCL) = 38.2 mg/kg (Weston, 1999)

Explanation for data qualifiers (U, J, Y...) are provided in Attachment B.

LEGEND

- Sample location where constituent was detected. (Concentration; mg/kg, Depth; feet bgs).
- Sample location where constituent was not detected.
- Sample location where constituent was not analyzed.
- Soil screening level isoconcentration line (mg/kg).
- Plant 2 Sub-Area Boundary.

0 120
Scale 1" = 120 Feet

Map Projection:
Washington State Plane
North Zone, NAD 83, Feet

EPI, Golder Associates Inc.,
Weston Solutions, Inc.

2-40s AREA
NICKEL IN SOIL: DEPTH 1 - 6 FT
BOEING PLANT 2

Drawn: TGB	Revision: 0	Date: June 2009	Figure: 2

0131646009100_NICKEL2402.mxd

Golder Associates

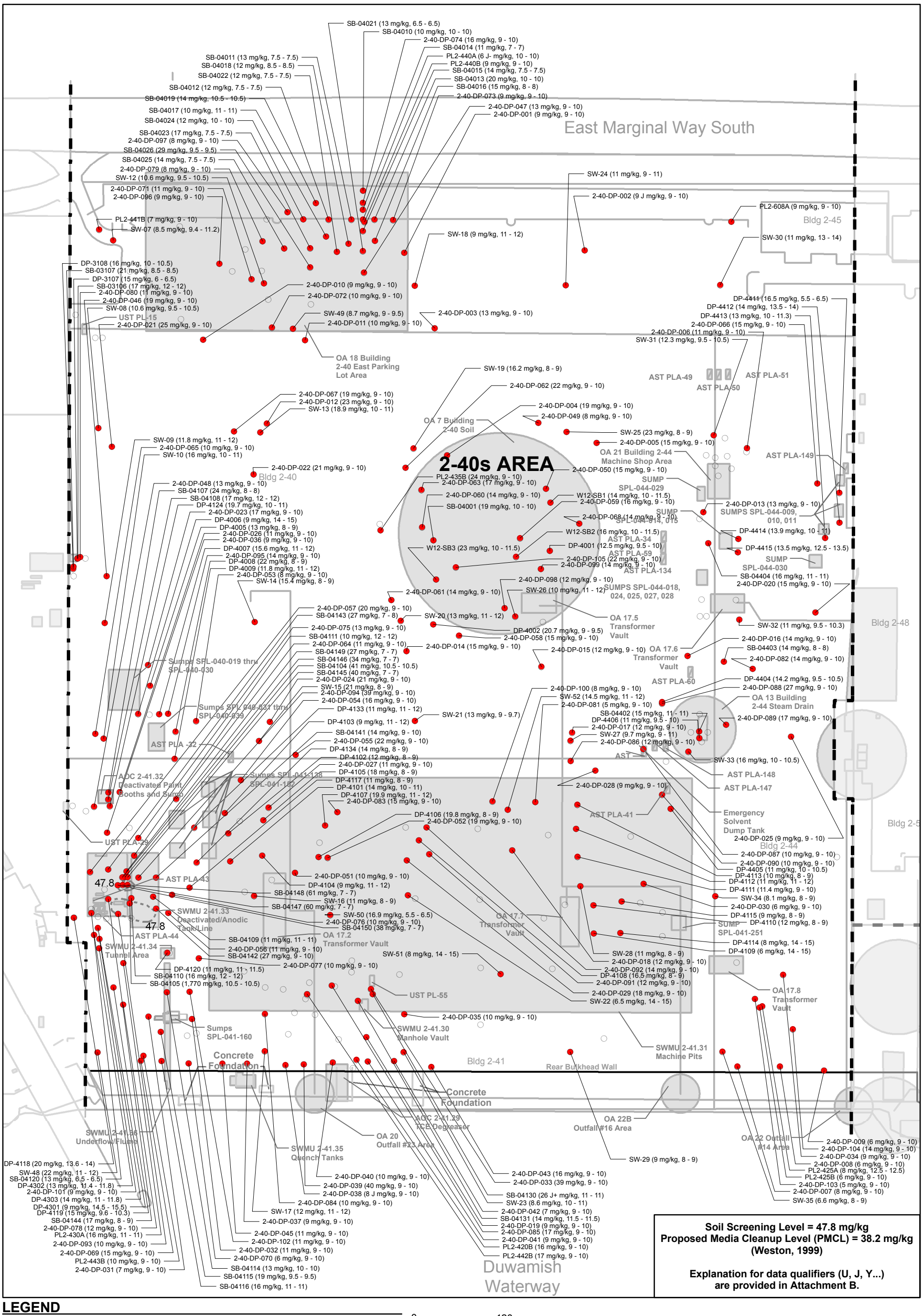

Soil Screening Level = 47.8 mg/kg
Proposed Media Cleanup Level (PMCL) = 38.2 mg/kg
(Weston, 1999)

Explanation for data qualifiers (U, J, Y...) are provided in Attachment B.

LEGEND

- Sample location where constituent was detected. (Concentration; mg/kg, Depth; feet bgs).
- Sample location where constituent was not detected.
- Sample location where constituent was not analyzed.
- Soil screening level isoconcentration line (mg/kg).
- Plant 2 Sub-Area Boundary.

0 120
Scale 1" = 120 Feet

Map Projection:
Washington State Plane
North Zone, NAD 83, Feet

EPI, Golder Associates Inc.,
Weston Solutions, Inc.

2-40s AREA

NICKEL IN SOIL: DEPTH 6 - 12 FT

BOEING PLANT 2

Drawn: TGB	Revision: 0	Date: June 2009	Figure: 3

0131646009100_NICKEL2403.mxd

Golder Associates

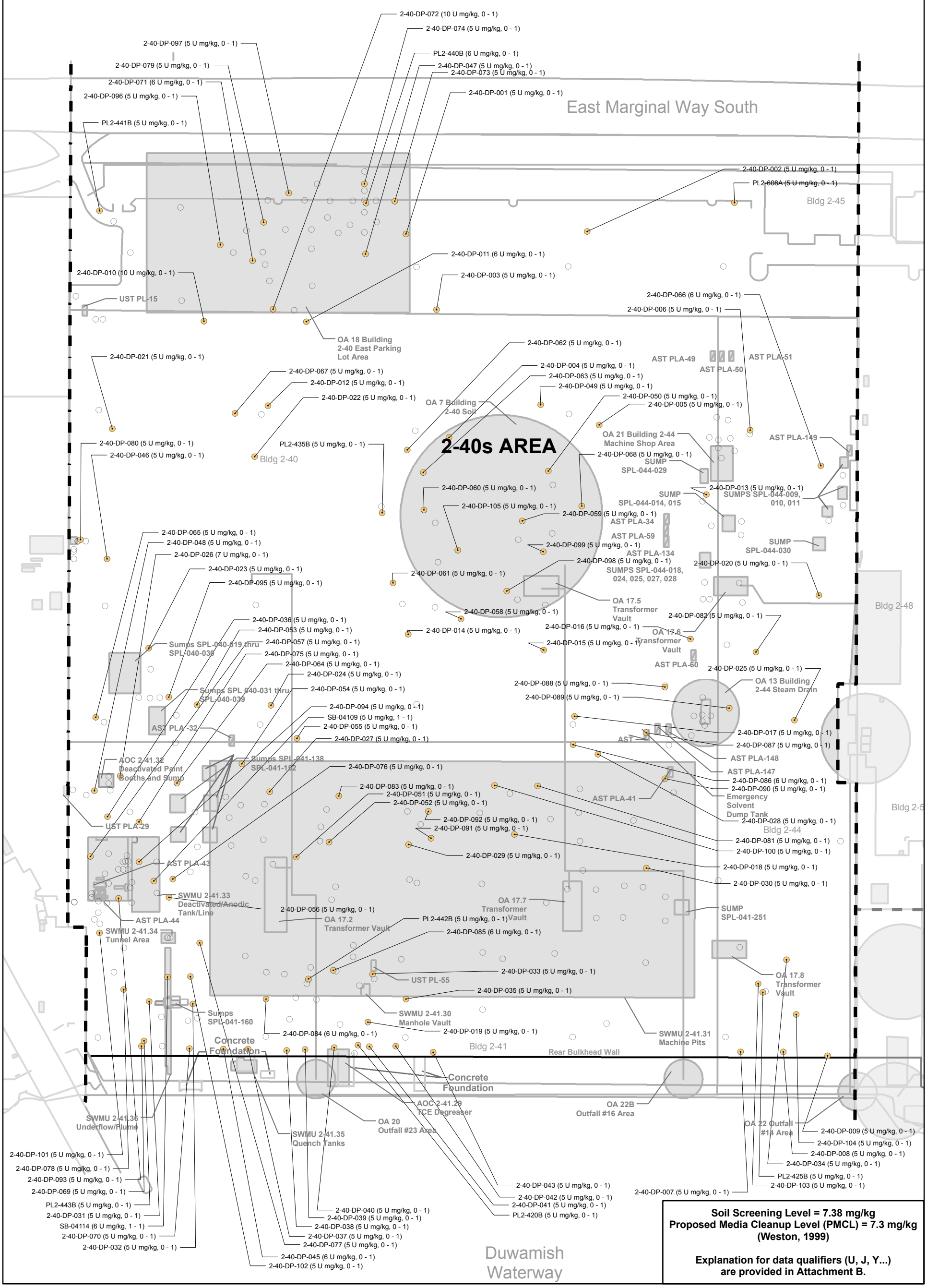

Soil Screening Level = 7.38 mg/kg
Proposed Media Cleanup Level (PMCL) = 7.3 mg/kg
(Weston, 1999)

Explanation for data qualifiers (U, J, Y...)
are provided in Attachment B.

LEGEND

- Sample location where constituent was detected. (Concentration; mg/kg, Depth; feet bgs).
- Sample location where constituent was not detected.
- Sample location where constituent was not analyzed.
- Soil screening level isoconcentration line (mg/kg).
- Plant 2 Sub-Area Boundary.

0 120
Scale 1" = 120 Feet

Map Projection:
Washington State Plane
North Zone, NAD 83, Feet

EPI, Golder Associates Inc.,
Weston Solutions, Inc.

2-40s AREA
SELENIUM IN SOIL: DEPTH 0 - 1 FT
BOEING PLANT 2

Drawn: TGB	Revision: 0	Date: June 2009	Figure: 1

0131646009100_SELENIUM2401.mxd

Golder Associates

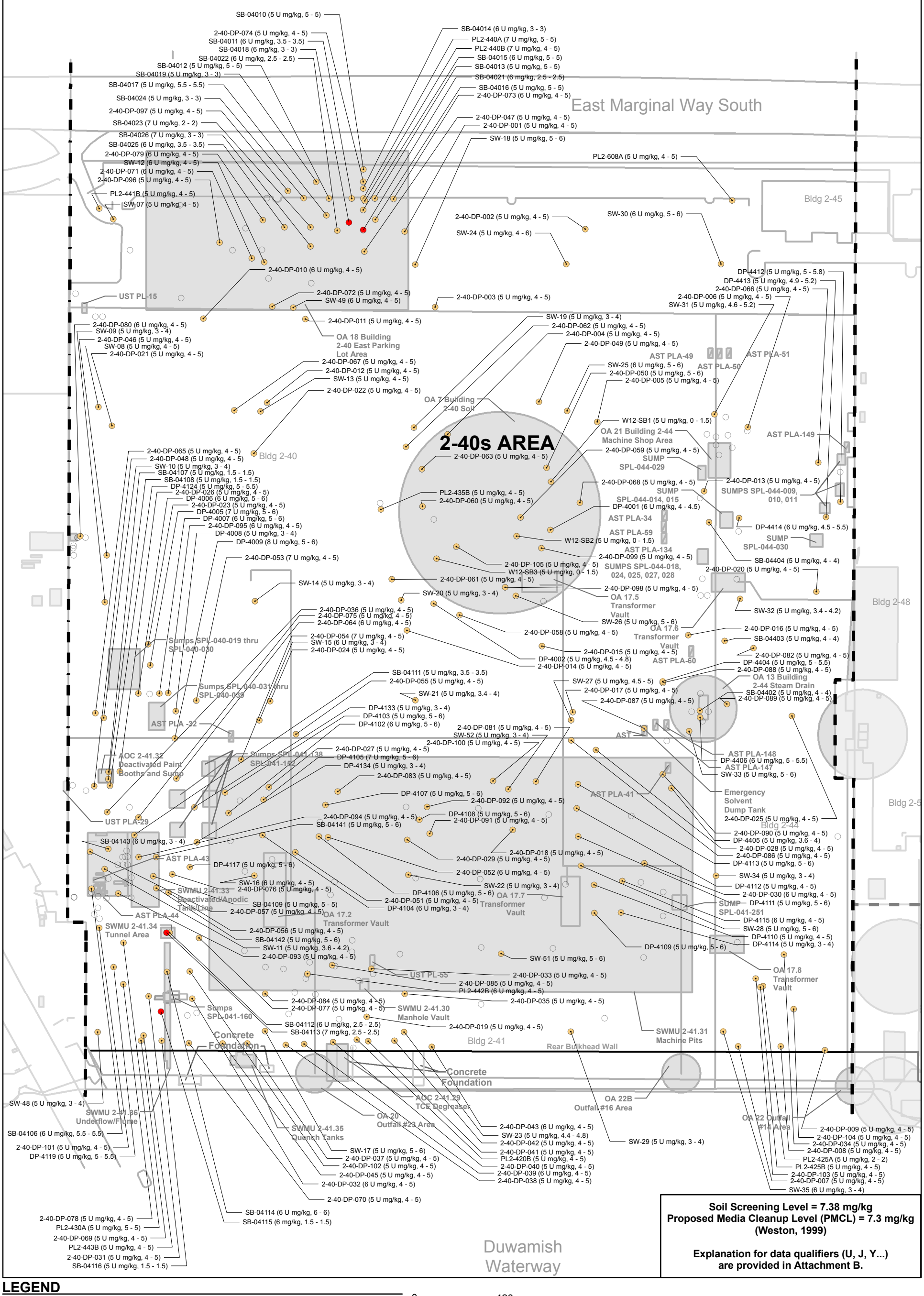

Soil Screening Level = 7.38 mg/kg
Proposed Media Cleanup Level (PMCL) = 7.3 mg/kg
(Weston, 1999)

Explanation for data qualifiers (U, J, Y...) are provided in Attachment B.

LEGEND

- Sample location where constituent was detected. (Concentration; mg/kg, Depth; feet bgs).
- Sample location where constituent was not detected.
- Sample location where constituent was not analyzed.
- Soil screening level isoconcentration line (mg/kg).
- Plant 2 Sub-Area Boundary.

0 120
Scale 1" = 120 Feet

Map Projection:
Washington State Plane
North Zone, NAD 83, Feet

EPI, Golder Associates Inc.,
Weston Solutions, Inc.

2-40s AREA

SELENIUM IN SOIL: DEPTH 1 - 6 FT

BOEING PLANT 2

Drawn: TGB	Revision: 0	Date: June 2009	Figure: 2

0131646009100_SELENIUM2402.mxd

Golder Associates

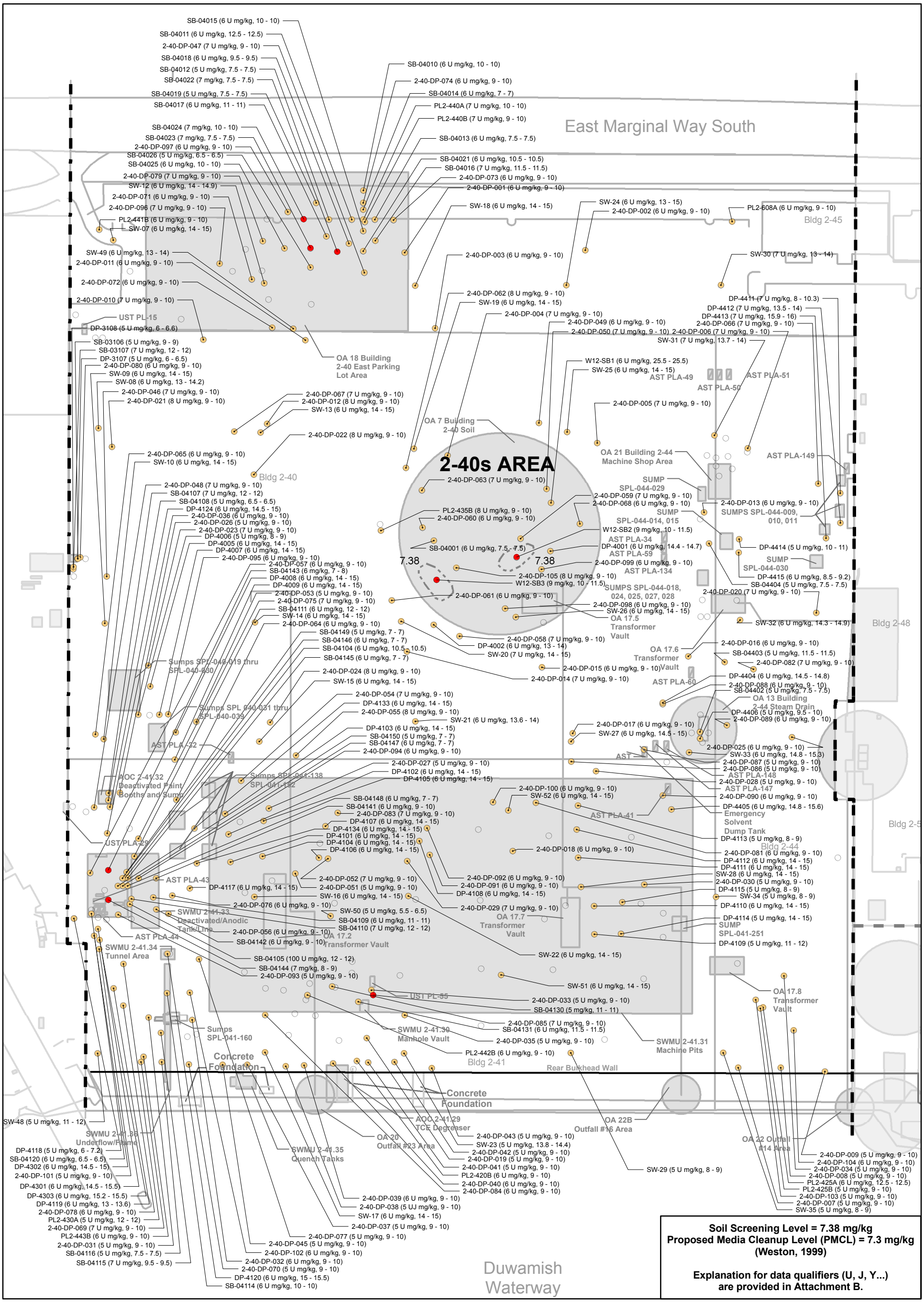

Soil Screening Level = 7.38 mg/kg
Proposed Media Cleanup Level (PMCL) = 7.3 mg/kg (Weston, 1999)

Explanation for data qualifiers (U, J, Y...) are provided in Attachment B.

LEGEND

- Sample location where constituent was detected. (Concentration; mg/kg, Depth; feet bgs).
- Sample location where constituent was not detected.
- Sample location where constituent was not analyzed.
- Soil screening level isoconcentration line (mg/kg).
- Plant 2 Sub-Area Boundary.

0 120
Scale 1" = 120 Feet

Map Projection:
Washington State Plane
North Zone, NAD 83, Feet

EPI, Golder Associates Inc.,
Weston Solutions, Inc.

2-40s AREA
SELENIUM IN SOIL: DEPTH 6 - 12 FT
BOEING PLANT 2

Drawn: TGB	Revision: 0	Date: June 2009	Figure: 3

0131646009100_SELENIUM2403.mxd

Golder Associates

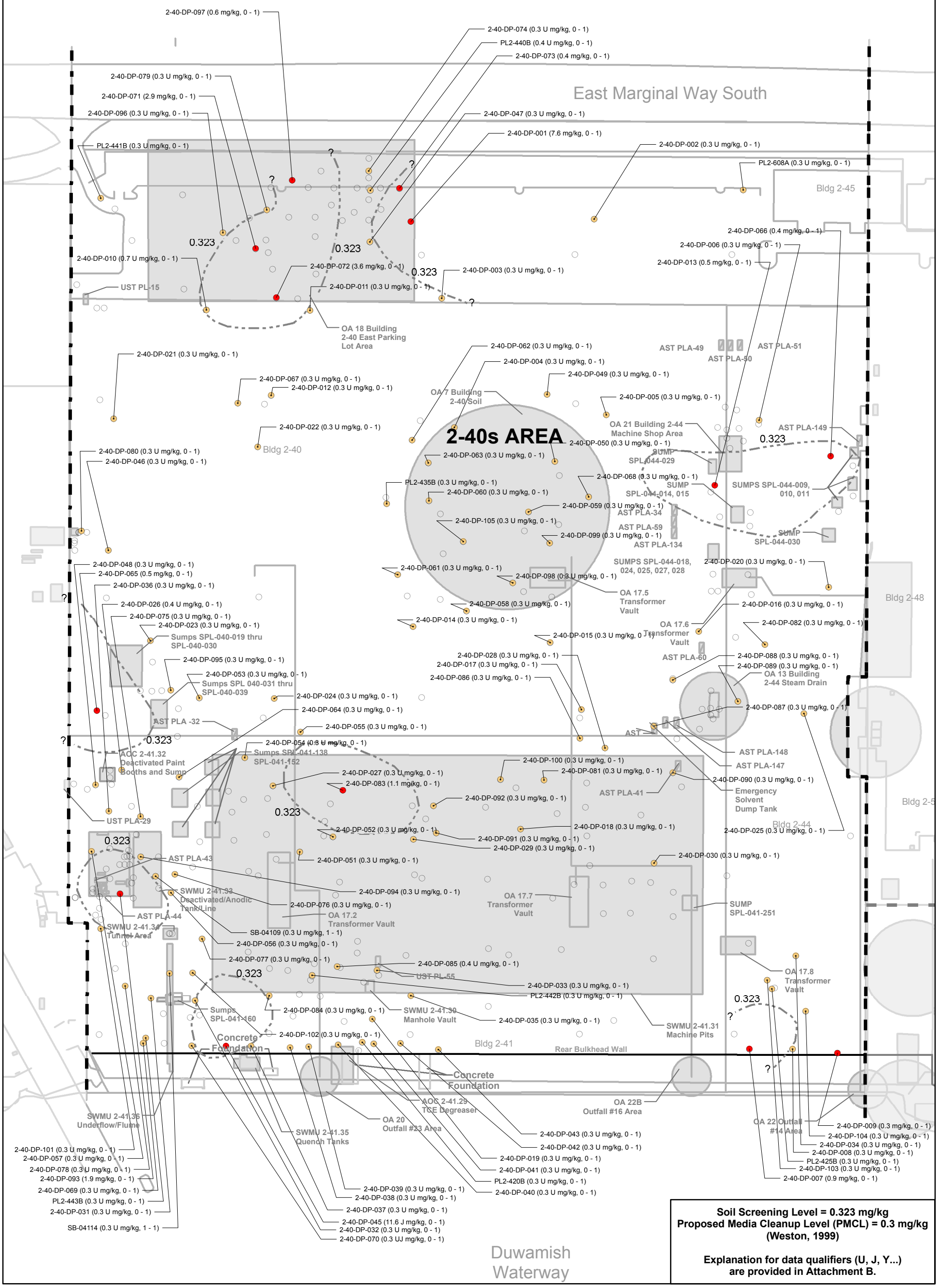

Soil Screening Level = 0.323 mg/kg
Proposed Media Cleanup Level (PMCL) = 0.3 mg/kg
(Weston, 1999)

Explanation for data qualifiers (U, J, Y...)
are provided in Attachment B.

LEGEND

- Sample location where constituent was detected. (Concentration; mg/kg, Depth; feet bgs).
- Sample location where constituent was not detected.
- Sample location where constituent was not analyzed.
- Soil screening level isoconcentration line (mg/kg).
- Plant 2 Sub-Area Boundary.

0 120
Scale 1" = 120 Feet

Map Projection:
Washington State Plane
North Zone, NAD 83, Feet

EPI, Golder Associates Inc.,
Weston Solutions, Inc.

2-40s AREA
SILVER IN SOIL: DEPTH 0 - 1 FT
BOEING PLANT 2

Drawn: TGB	Revision: 0	Date: June 2009	Figure: 1

0131646009100_SILVER2401.mxd

Golder Associates

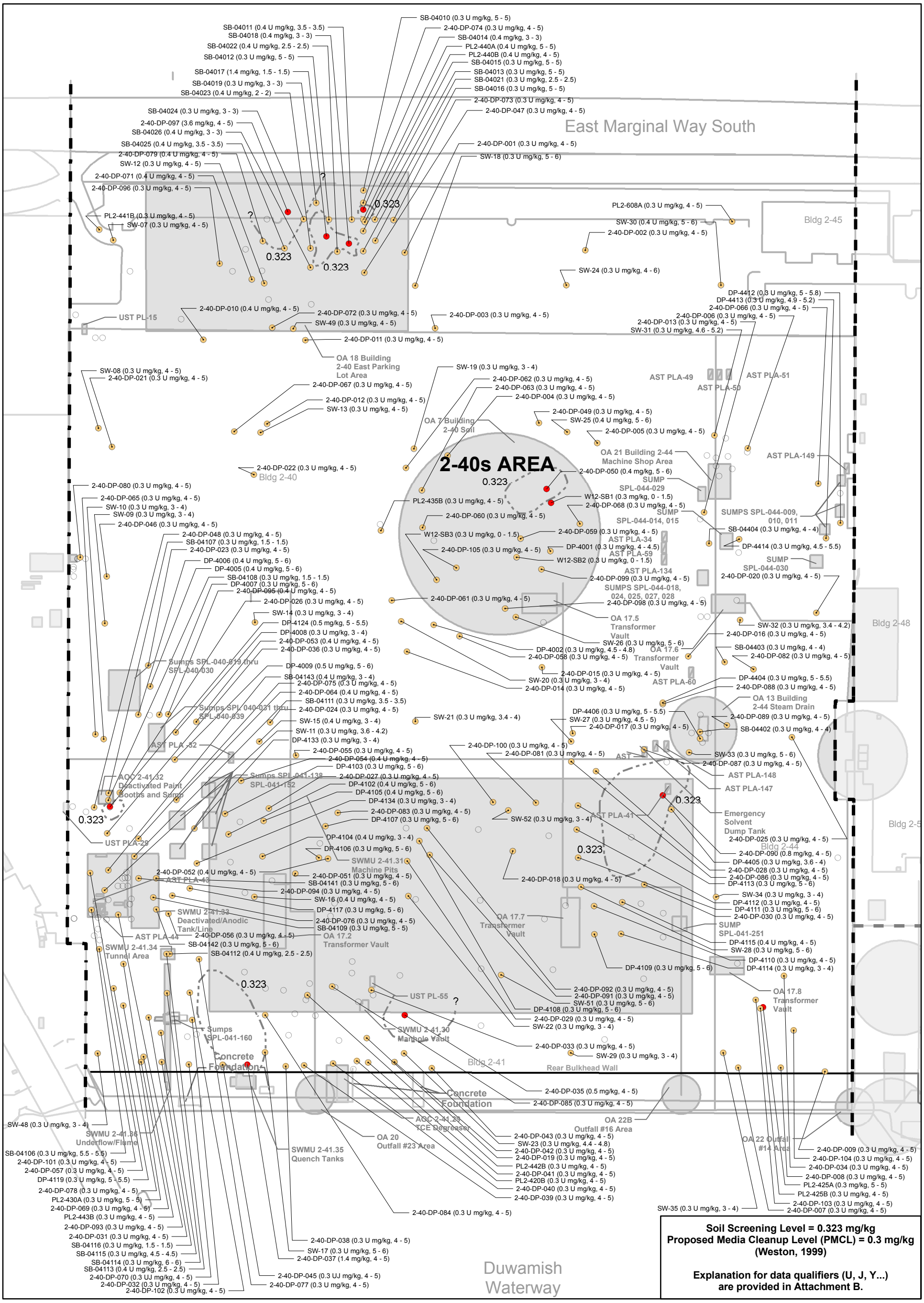

Soil Screening Level = 0.323 mg/kg
Proposed Media Cleanup Level (PMCL) = 0.3 mg/kg
(Weston, 1999)

Explanation for data qualifiers (U, J, Y...)
are provided in Attachment B.

LEGEND

- Sample location where constituent was detected. (Concentration; mg/kg, Depth; feet bgs).
- Sample location where constituent was not detected.
- Sample location where constituent was not analyzed.
- Soil screening level isoconcentration line (mg/kg).
- Plant 2 Sub-Area Boundary.

0 120
Scale 1" = 120 Feet

Map Projection:
Washington State Plane
North Zone, NAD 83, Feet

EPI, Golder Associates Inc.,
Weston Solutions, Inc.

2-40s AREA
SILVER IN SOIL: DEPTH 1 - 6 FT
BOEING PLANT 2

Drawn: TGB	Revision: 0	Date: June 2009	Figure: 2

0131646009100_SILVER2402.mxd

Golder Associates

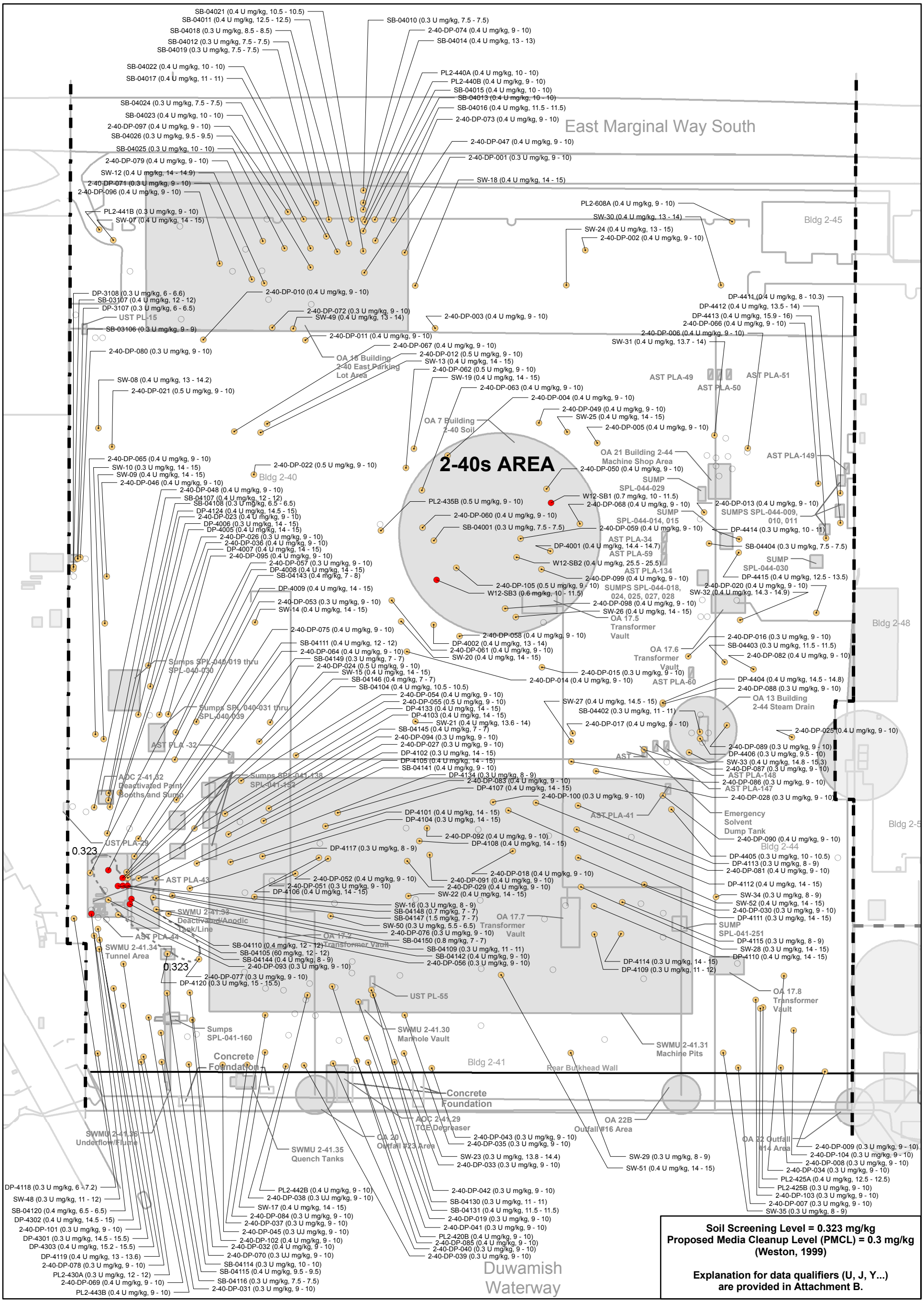

Soil Screening Level = 0.323 mg/kg
Proposed Media Cleanup Level (PMCL) = 0.3 mg/kg (Weston, 1999)

Explanation for data qualifiers (U, J, Y...) are provided in Attachment B.

LEGEND

- Sample location where constituent was detected. (Concentration; mg/kg, Depth; feet bgs).
- Sample location where constituent was not detected.
- Sample location where constituent was not analyzed.
- Soil screening level isoconcentration line (mg/kg).
- Plant 2 Sub-Area Boundary.

0 120
Scale 1" = 120 Feet

Map Projection:
Washington State Plane
North Zone, NAD 83, Feet

EPI, Golder Associates Inc.,
Weston Solutions, Inc.

2-40s AREA
SILVER IN SOIL: DEPTH 6 - 12 FT
BOEING PLANT 2

Drawn: TGB	Revision: 0	Date: June 2009	Figure: 3

0131646009100_SILVER2403.mxd

Golder Associates

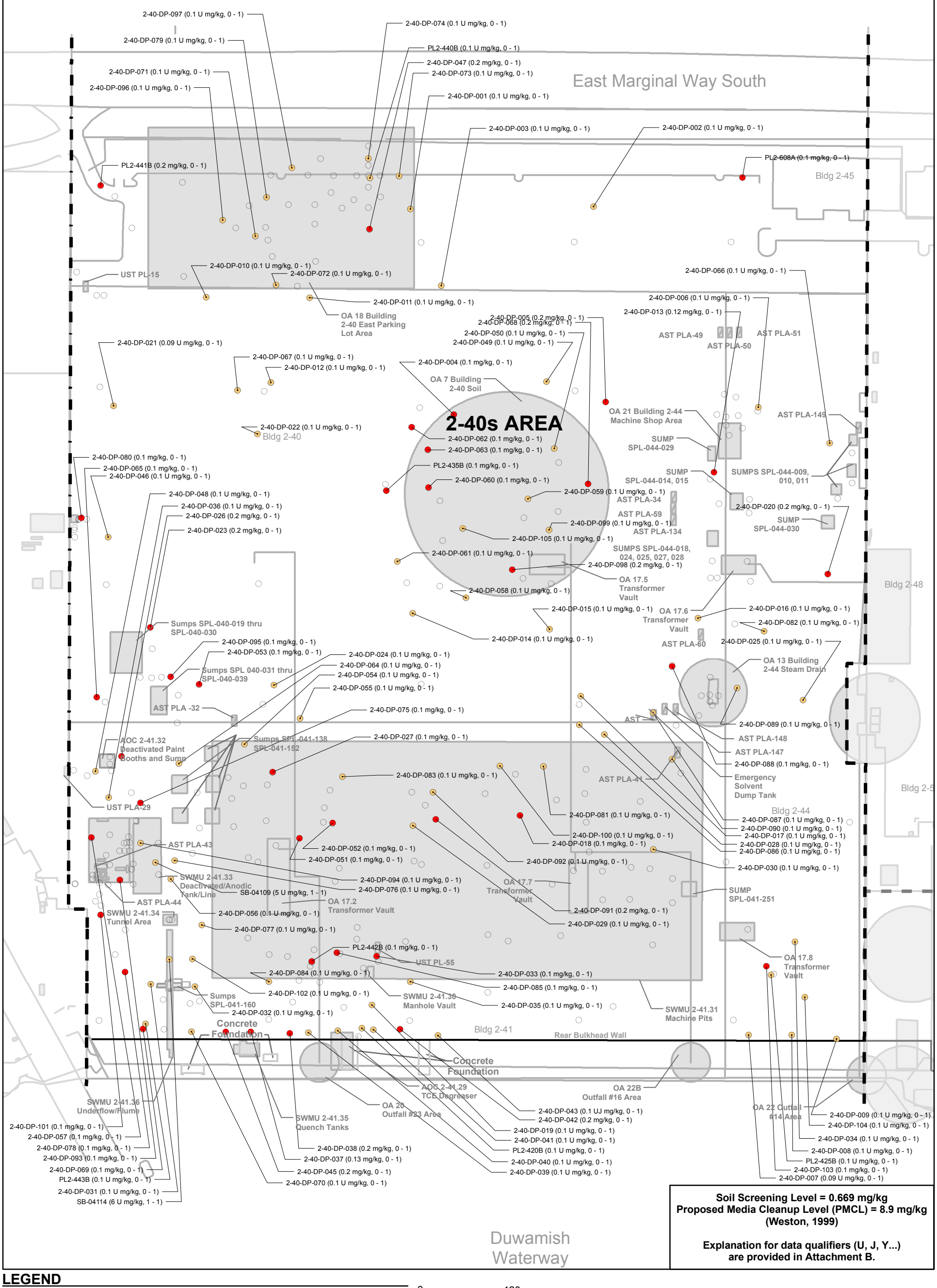

Soil Screening Level = 0.669 mg/kg
Proposed Media Cleanup Level (PMCL) = 8.9 mg/kg
(Weston, 1999)

Explanation for data qualifiers (U, J, Y...)
are provided in Attachment B.

LEGEND

- Sample location where constituent was detected. (Concentration; mg/kg, Depth; feet bgs).
- Sample location where constituent was not detected.
- Sample location where constituent was not analyzed.
- Soil screening level isoconcentration line (mg/kg).
- Plant 2 Sub-Area Boundary.

0 120
Scale 1" = 120 Feet

Map Projection:
Washington State Plane
North Zone, NAD 83, Feet

EPI, Golder Associates Inc.,
Weston Solutions, Inc.

2-40s AREA
THALLIUM IN SOIL: DEPTH 0 - 1 FT
BOEING PLANT 2

Drawn: TGB	Revision: 0	Date: June 2009	Figure: 1

0131646009100_THALLIUM2401.mxd

Golder Associates

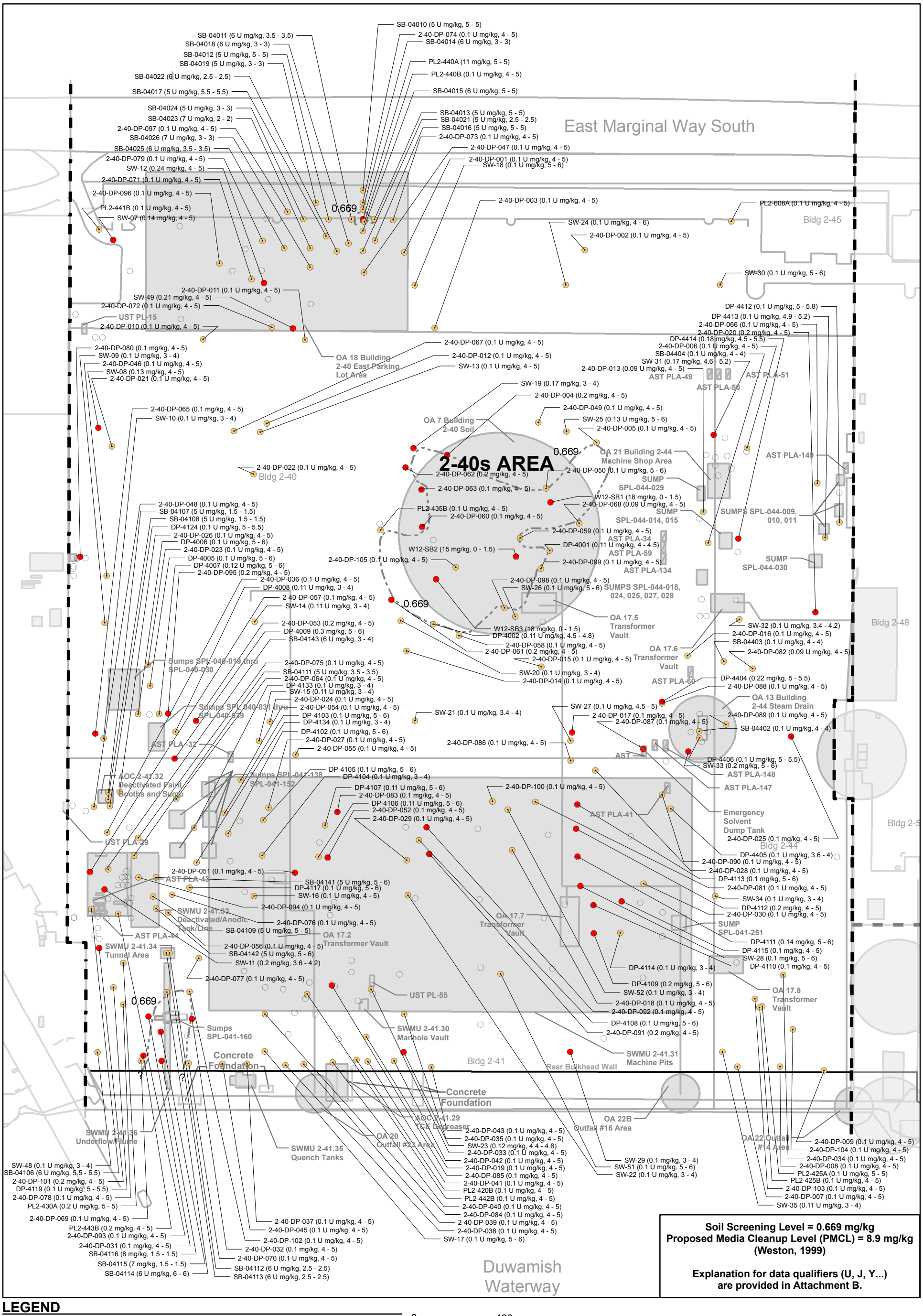

Soil Screening Level = 0.669 mg/kg
Proposed Media Cleanup Level (PMCL) = 8.9 mg/kg
(Weston, 1999)

Explanation for data qualifiers (U, J, Y...) are provided in Attachment B.

LEGEND

- Sample location where constituent was detected. (Concentration; mg/kg, Depth; feet bgs).
- Sample location where constituent was not detected.
- Sample location where constituent was not analyzed.
- Soil screening level isoconcentration line (mg/kg).
- Plant 2 Sub-Area Boundary.

0 120
Scale 1" = 120 Feet

Map Projection:
Washington State Plane
North Zone, NAD 83, Feet

EPI, Golder Associates Inc.,
Weston Solutions, Inc.

2-40s AREA
THALLIUM IN SOIL: DEPTH 1 - 6 FT
BOEING PLANT 2

Drawn: TGB	Revision: 0	Date: June 2009	Figure: 2

0131646009100_THALLIUM2402.mxd

Golder Associates

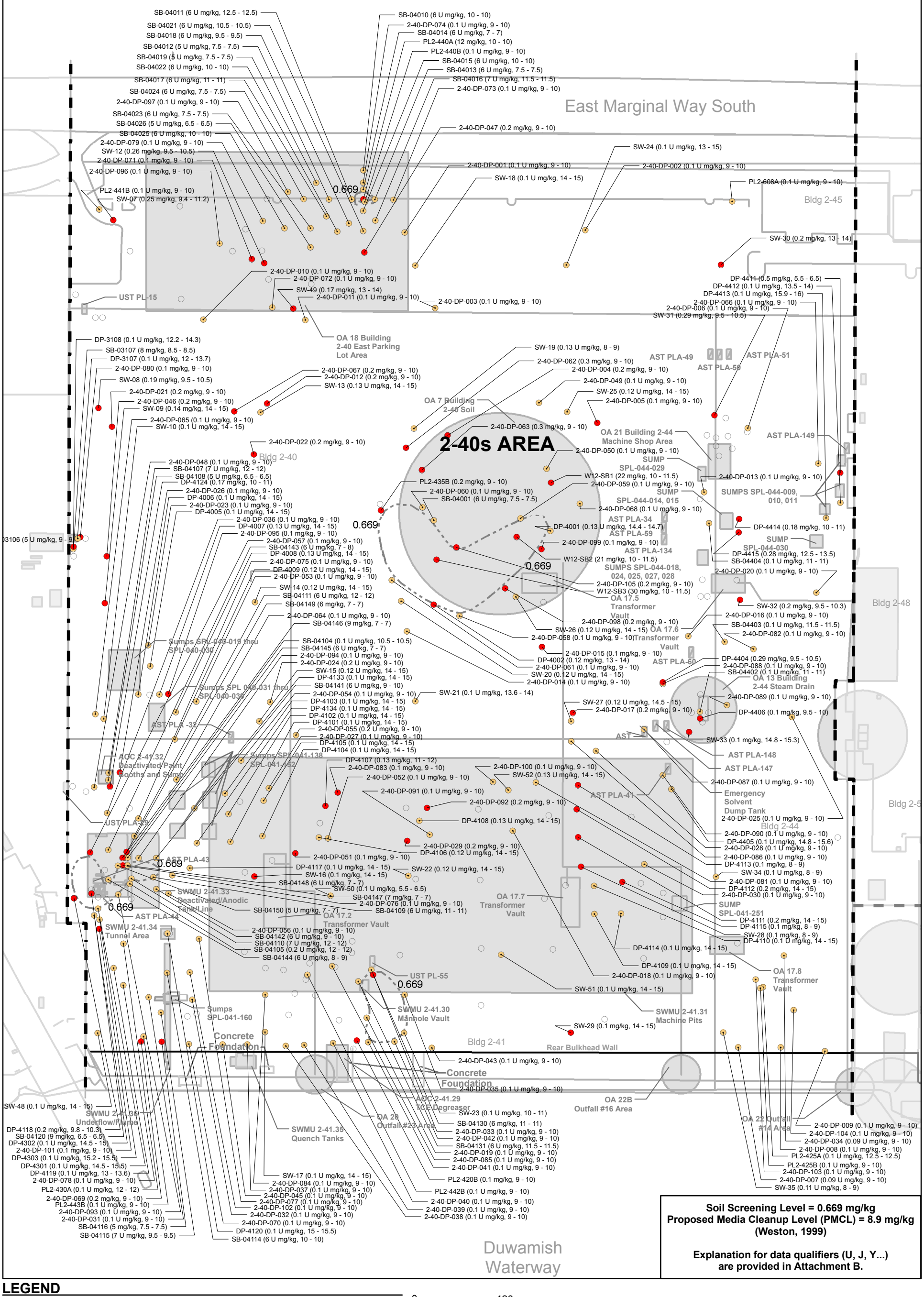

Soil Screening Level = 0.669 mg/kg
Proposed Media Cleanup Level (PMCL) = 8.9 mg/kg (Weston, 1999)

Explanation for data qualifiers (U, J, Y...) are provided in Attachment B.

LEGEND

- Sample location where constituent was detected. (Concentration; mg/kg, Depth; feet bgs).
- Sample location where constituent was not detected.
- Sample location where constituent was not analyzed.
- Soil screening level isoconcentration line (mg/kg).
- Plant 2 Sub-Area Boundary.

0 120
Scale 1" = 120 Feet

Map Projection:
Washington State Plane
North Zone, NAD 83, Feet

EPI, Golder Associates Inc.,
Weston Solutions, Inc.

2-40s AREA
THALLIUM IN SOIL: DEPTH 6 - 12 FT
BOEING PLANT 2

Drawn: TGB	Revision: 0	Date: June 2009	Figure: 3

0131646009100_THALLIUM2403.mxd

Golder Associates



Soil Screening Level = 101 mg/kg
Proposed Media Cleanup Level (PMCL) = 107 mg/kg
(Weston, 1999)

Explanation for data qualifiers (U, J, Y...)
are provided in Attachment B.

LEGEND

- Sample location where constituent was detected. (Concentration; mg/kg, Depth; feet bgs).
- Sample location where constituent was not detected.
- Sample location where constituent was not analyzed.
- Soil screening level isoconcentration line (mg/kg).
- Plant 2 Sub-Area Boundary.

0 120
Scale 1" = 120 Feet

Map Projection:
Washington State Plane
North Zone, NAD 83, Feet

EPI, Golder Associates Inc.,
Weston Solutions, Inc.

2-40s AREA
ZINC IN SOIL: DEPTH 0 - 1 FT
BOEING PLANT 2

Drawn: TGB	Revision: 0	Date: June 2009	Figure: 1

0131646009100_ZINC2401.mxd

Golder Associates

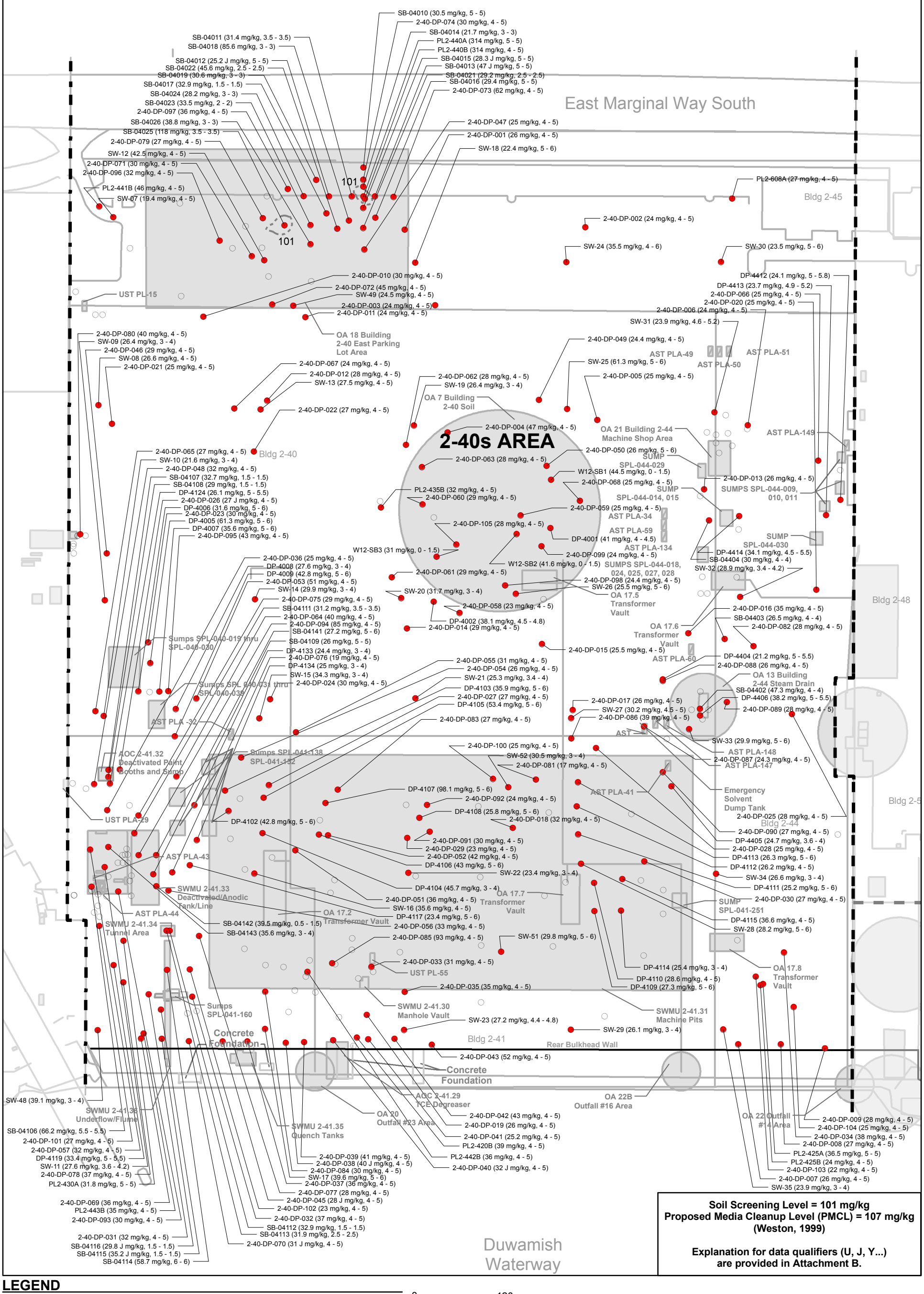

Soil Screening Level = 101 mg/kg
Proposed Media Cleanup Level (PMCL) = 107 mg/kg
(Weston, 1999)

Explanation for data qualifiers (U, J, Y...) are provided in Attachment B.

LEGEND

- Sample location where constituent was detected. (Concentration; mg/kg, Depth; feet bgs).
- Sample location where constituent was not detected.
- Sample location where constituent was not analyzed.
- Soil screening level isoconcentration line (mg/kg).
- Plant 2 Sub-Area Boundary.

0 120
Scale 1" = 120 Feet

Map Projection:
Washington State Plane
North Zone, NAD 83, Feet

EPI, Golder Associates Inc.,
Weston Solutions, Inc.

2-40s AREA
ZINC IN SOIL: DEPTH 1 - 6 FT
BOEING PLANT 2

Drawn: TGB	Revision: 0	Date: June 2009	Figure: 2

0131646009100_ZINC2402.mxd

Golder Associates



Soil Screening Level = 101 mg/kg
Proposed Media Cleanup Level (PMCL) = 107 mg/kg
(Weston, 1999)

Explanation for data qualifiers (U, J, Y...) are provided in Attachment B.

LEGEND

- Sample location where constituent was detected. (Concentration; mg/kg, Depth; feet bgs).
- Sample location where constituent was not detected.
- Sample location where constituent was not analyzed.
- Soil screening level isoconcentration line (mg/kg).
- Plant 2 Sub-Area Boundary.

0 120
Scale 1" = 120 Feet

Map Projection:
Washington State Plane
North Zone, NAD 83, Feet

EPI, Golder Associates Inc.,
Weston Solutions, Inc.

2-40s AREA
ZINC IN SOIL: DEPTH 6 - 12 FT
BOEING PLANT 2

Drawn: TGB	Revision: 0	Date: June 2009	Figure: 3

0131646009100_ZINC2403.mxd

Golder Associates

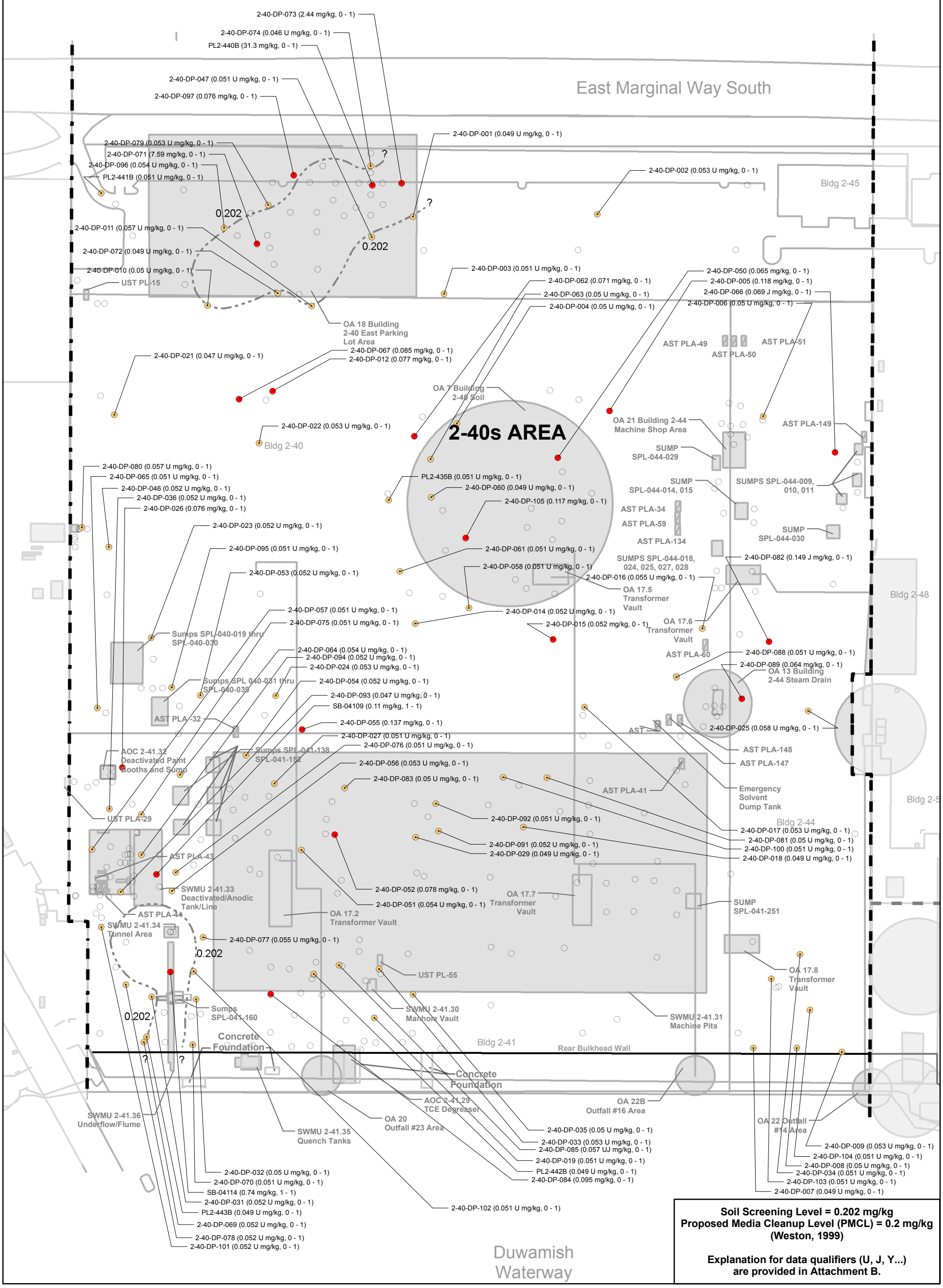

Soil Screening Level = 0.202 mg/kg
Proposed Media Cleanup Level (PMCL) = 0.2 mg/kg
(Weston, 1999)

Explanation for data qualifiers (U, J, Y...)
are provided in Attachment B.

LEGEND

- Sample location where constituent was detected. (Concentration; mg/kg, Depth; feet bgs).
- Sample location where constituent was not detected.
- Sample location where constituent was not analyzed.
- Soil screening level isoconcentration line (mg/kg).
- Plant 2 Sub-Area Boundary.

0 120
Scale 1" = 120 Feet

Map Projection:
Washington State Plane
North Zone, NAD 83, Feet

EPI, Golder Associates Inc.,
Weston Solutions, Inc.

2-40s AREA
CYANIDE IN SOIL: DEPTH 0 - 1 FT
BOEING PLANT 2

Drawn: TGB	Revision: 0	Date: June 2009	Figure: 1

0131646009100_CYANIDE2401.mxd

Golder Associates

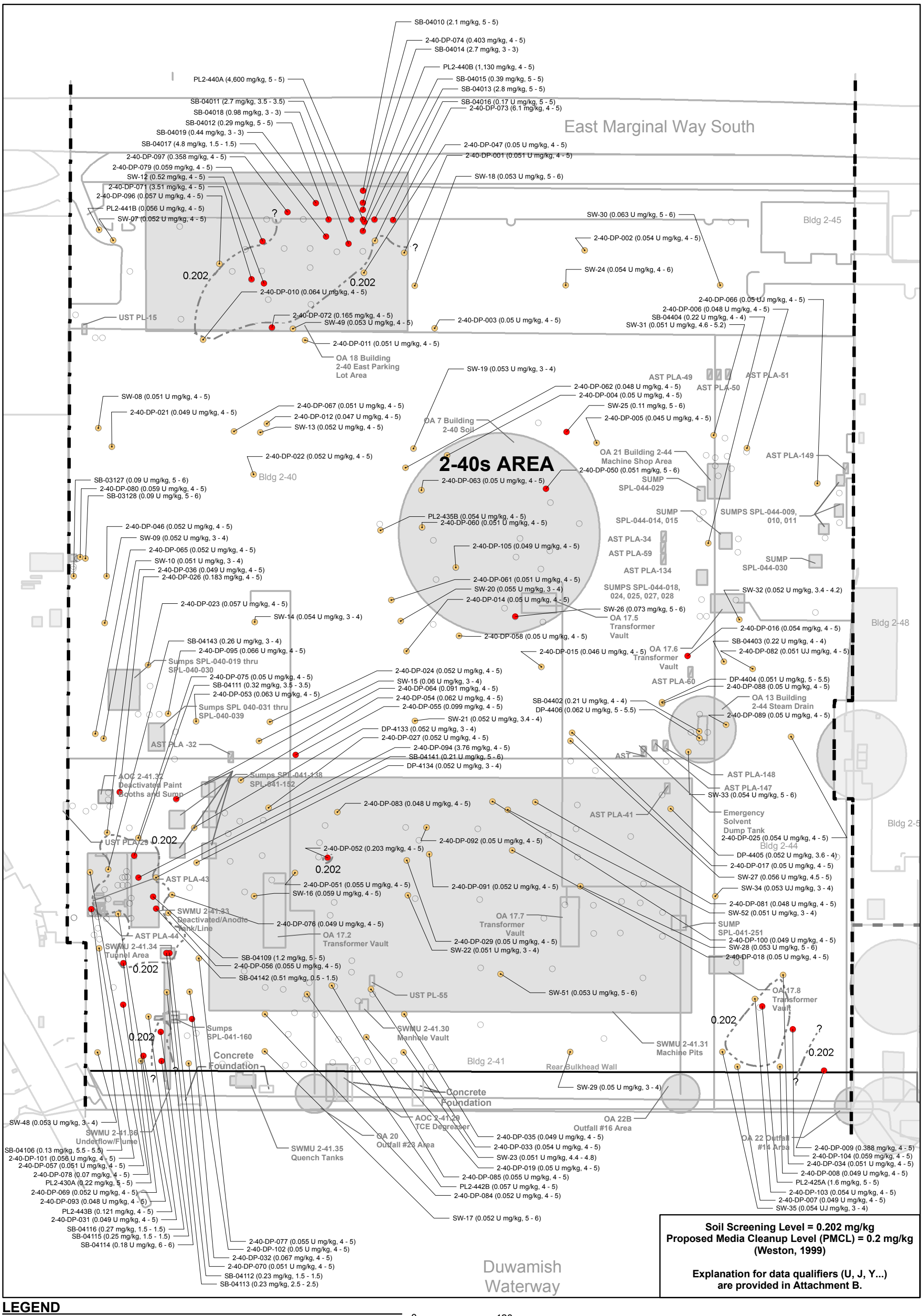

Soil Screening Level = 0.202 mg/kg
Proposed Media Cleanup Level (PMCL) = 0.2 mg/kg (Weston, 1999)

Explanation for data qualifiers (U, J, Y...) are provided in Attachment B.

LEGEND

- Sample location where constituent was detected. (Concentration; mg/kg, Depth; feet bgs).
- Sample location where constituent was not detected.
- Sample location where constituent was not analyzed.
- Soil screening level isoconcentration line (mg/kg).
- Plant 2 Sub-Area Boundary.

0 120
Scale 1" = 120 Feet

Map Projection:
Washington State Plane
North Zone, NAD 83, Feet

EPI, Golder Associates Inc.,
Weston Solutions, Inc.

2-40s AREA
CYANIDE IN SOIL: DEPTH 1 - 6 FT
BOEING PLANT 2

Drawn: TGB	Revision: 0	Date: June 2009	Figure: 2

0131646009100_CYANIDE2402.mxd

Golder Associates

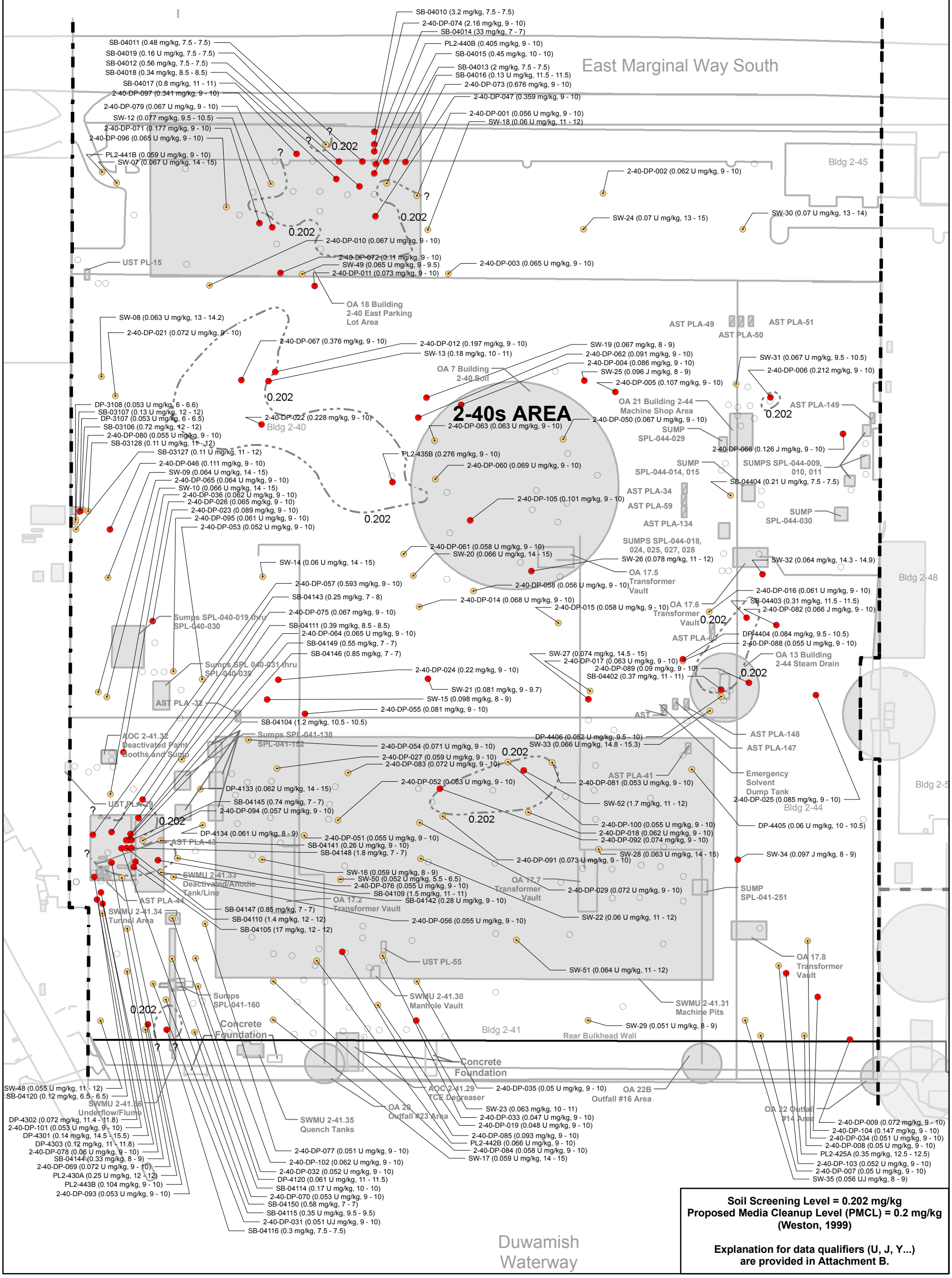

Soil Screening Level = 0.202 mg/kg
Proposed Media Cleanup Level (PMCL) = 0.2 mg/kg (Weston, 1999)

Explanation for data qualifiers (U, J, Y...) are provided in Attachment B.

LEGEND

- Sample location where constituent was detected. (Concentration; mg/kg, Depth; feet bgs).
- Sample location where constituent was not detected.
- Sample location where constituent was not analyzed.
- Soil screening level isoconcentration line (mg/kg).
- Plant 2 Sub-Area Boundary.

0 120
Scale 1" = 120 Feet

Map Projection:
Washington State Plane
North Zone, NAD 83, Feet

EPI, Golder Associates Inc.,
Weston Solutions, Inc.

2-40s AREA
CYANIDE IN SOIL: DEPTH 6 - 12 FT
BOEING PLANT 2

Drawn: TGB	Revision: 0	Date: June 2009	Figure: 3

0131646009100_CYANIDE2403.mxd

Golder Associates

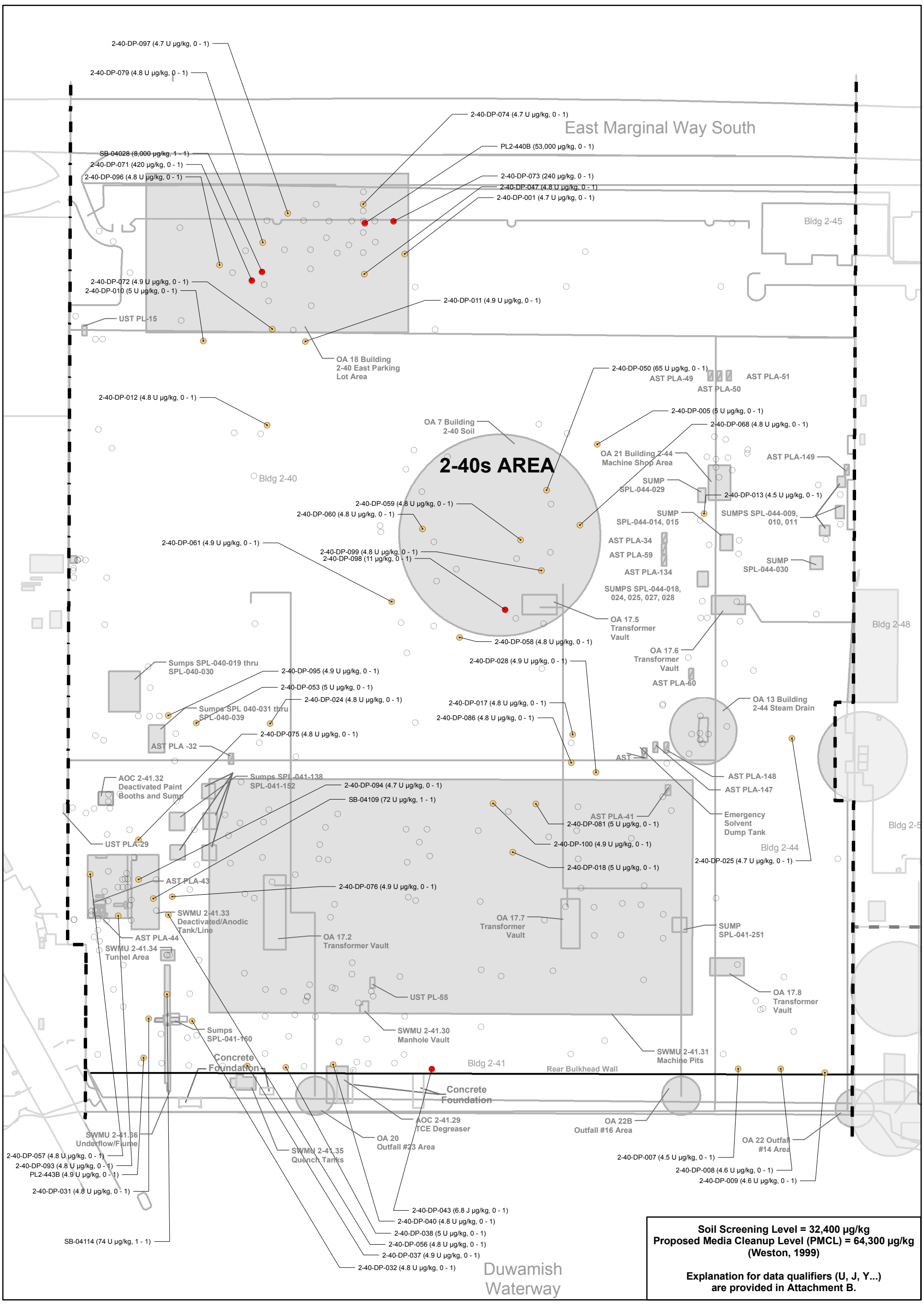

Soil Screening Level = 32,400 µg/kg
Proposed Media Cleanup Level (PMCL) = 64,300 µg/kg
(Weston, 1999)

Explanation for data qualifiers (U, J, Y...)
are provided in Attachment B.

LEGEND

- Sample location where constituent was detected. (Concentration; µg/kg, Depth; feet bgs).
- Sample location where constituent was not detected.
- Sample location where constituent was not analyzed.
- Soil screening level isoconcentration line (µg/kg).
- Plant 2 Sub-Area Boundary.

0 120
Scale 1" = 120 Feet

Map Projection:
Washington State Plane
North Zone, NAD 83, Feet

EPI, Golder Associates Inc.,
Weston Solutions, Inc.

2-40s AREA

ACENAPHTHENE IN SOIL: DEPTH 0 - 1 FT

BOEING PLANT 2

Drawn: TGB	Revision: 0	Date: June 2009	Figure: 1

0131646009100_ACENAPHTHENE2401.mxd

Golder Associates



Soil Screening Level = 32,400 µg/kg
Proposed Media Cleanup Level (PMCL) = 64,300 µg/kg
(Weston, 1999)

Explanation for data qualifiers (U, J, Y...)
are provided in Attachment B.

LEGEND

- Sample location where constituent was detected. (Concentration; µg/kg, Depth; feet bgs).
- Sample location where constituent was not detected.
- Sample location where constituent was not analyzed.
- Soil screening level isoconcentration line (µg/kg).
- Plant 2 Sub-Area Boundary.

0 120
Scale 1" = 120 Feet

Map Projection:
Washington State Plane
North Zone, NAD 83, Feet

EPI, Golder Associates Inc.,
Weston Solutions, Inc.

2-40s AREA

ACENAPHTHENE IN SOIL: DEPTH 1 - 6 FT

BOEING PLANT 2

Drawn: TGB	Revision: 0	Date: June 2009	Figure: 2

0131646009100_ACENAPHTHENE2402.mxd

Golder Associates



Soil Screening Level = 32,400 µg/kg
Proposed Media Cleanup Level (PMCL) = 64,300 µg/kg
(Weston, 1999)

Explanation for data qualifiers (U, J, Y...)
are provided in Attachment B.

LEGEND

- Sample location where constituent was detected. (Concentration; µg/kg, Depth; feet bgs).
- Sample location where constituent was not detected.
- Sample location where constituent was not analyzed.
- Soil screening level isoconcentration line (µg/kg).
- Plant 2 Sub-Area Boundary.

0 120
Scale 1" = 120 Feet

Map Projection:
Washington State Plane
North Zone, NAD 83, Feet

EPI, Golder Associates Inc.,
Weston Solutions, Inc.

2-40s AREA

ACENAPHTHENE IN SOIL: DEPTH 6 - 12 FT

BOEING PLANT 2

Drawn: TGB	Revision: 0	Date: June 2009	Figure: 3

0131646009100_ACENAPHTHENE2403.mxd

Golder Associates

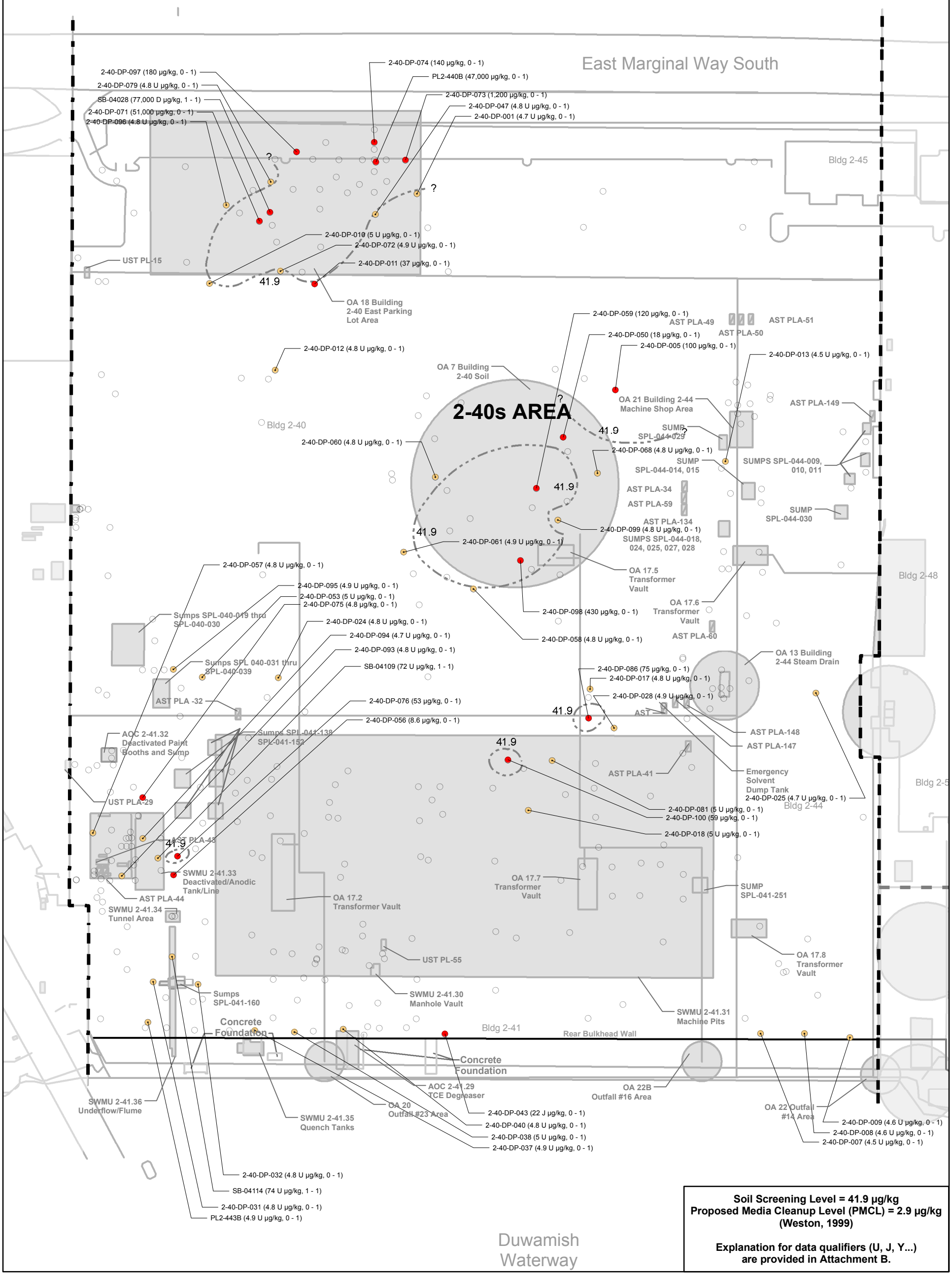

Soil Screening Level = 41.9 µg/kg
Proposed Media Cleanup Level (PMCL) = 2.9 µg/kg
(Weston, 1999)

Explanation for data qualifiers (U, J, Y...)
are provided in Attachment B.

LEGEND

- Sample location where constituent was detected. (Concentration; µg/kg, Depth; feet bgs).
- Sample location where constituent was not detected.
- Sample location where constituent was not analyzed.
- Soil screening level isoconcentration line (µg/kg).
- Plant 2 Sub-Area Boundary.

0 120
Scale 1" = 120 Feet

Map Projection:
Washington State Plane
North Zone, NAD 83, Feet

EPI, Golder Associates Inc.,
Weston Solutions, Inc.

2-40s AREA

BENZO(A)ANTHRACENE IN SOIL: DEPTH 0 - 1 FT

BOEING PLANT 2

Drawn: TGB	Revision: 0	Date: June 2009	Figure: 1

0131646009100_BENZOAANTHRACENE2401.mxd

Golder Associates

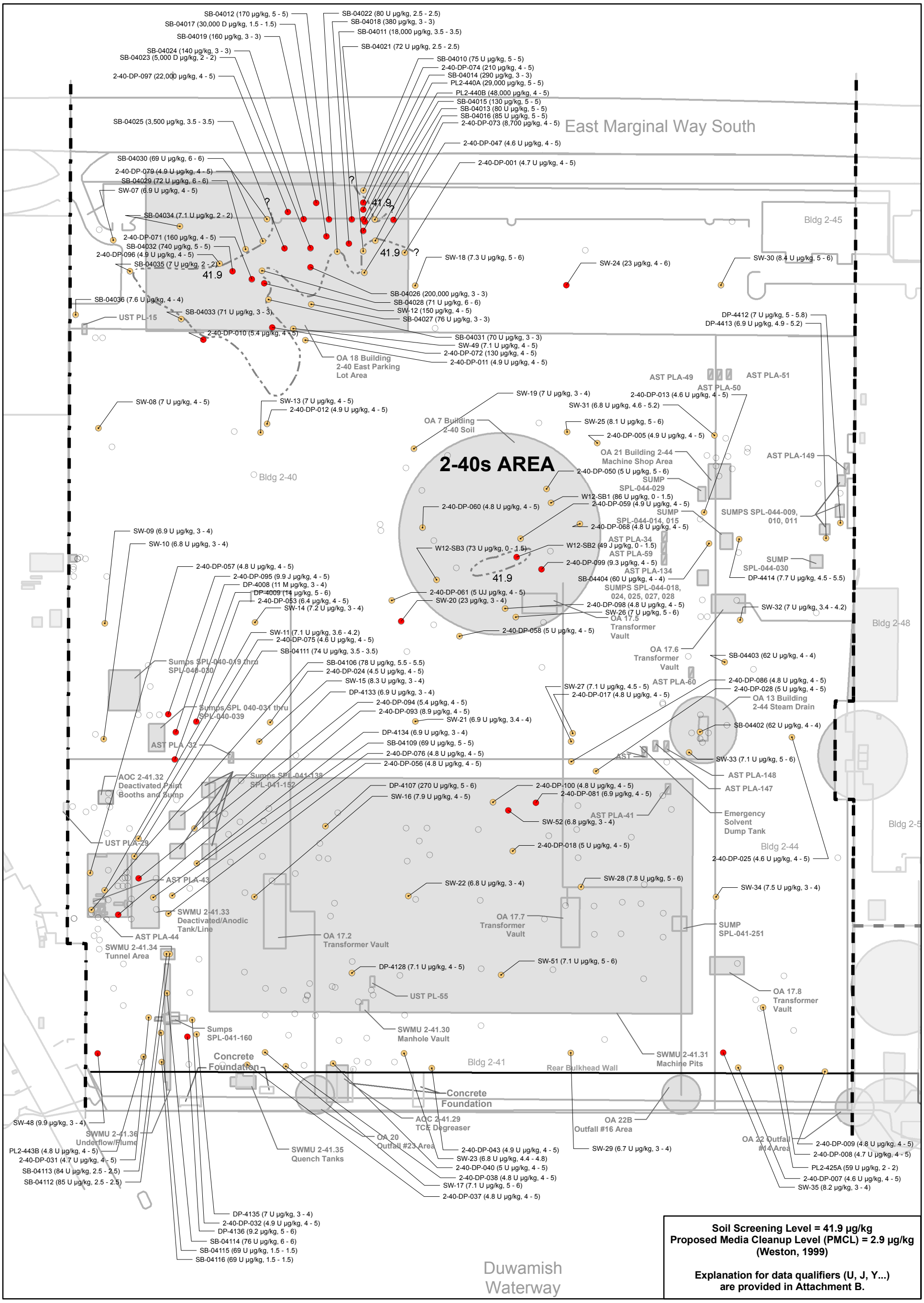

Soil Screening Level = 41.9 µg/kg
Proposed Media Cleanup Level (PMCL) = 2.9 µg/kg (Weston, 1999)

Explanation for data qualifiers (U, J, Y...) are provided in Attachment B.

LEGEND

- Sample location where constituent was detected. (Concentration; µg/kg, Depth; feet bgs).
- Sample location where constituent was not detected.
- Sample location where constituent was not analyzed.
- Soil screening level isoconcentration line (µg/kg).
- Plant 2 Sub-Area Boundary.

0 120
Scale 1" = 120 Feet

Map Projection:
Washington State Plane
North Zone, NAD 83, Feet

EPI, Golder Associates Inc., Weston Solutions, Inc.

2-40s AREA

BENZO(A)ANTHRACENE IN SOIL: DEPTH 1 - 6 FT

BOEING PLANT 2

Drawn: TGB	Revision: 0	Date: June 2009	Figure: 2

0131646009100_BENZOAANTHRACENE2402.mxd

Golder Associates



Soil Screening Level = 41.9 µg/kg
Proposed Media Cleanup Level (PMCL) = 2.9 µg/kg
(Weston, 1999)

Explanation for data qualifiers (U, J, Y...) are provided in Attachment B.

LEGEND

- Sample location where constituent was detected. (Concentration; µg/kg, Depth; feet bgs).
- Sample location where constituent was not detected.
- Sample location where constituent was not analyzed.
- Soil screening level isoconcentration line (µg/kg).
- Plant 2 Sub-Area Boundary.

0 120
Scale 1" = 120 Feet

Map Projection:
Washington State Plane
North Zone, NAD 83, Feet

EPI, Golder Associates Inc.,
Weston Solutions, Inc.

2-40s AREA

BENZO(A)ANTHRACENE IN SOIL: DEPTH 6 - 12 FT

BOEING PLANT 2

Drawn: TGB	Revision: 0	Date: June 2009	Figure: 3

0131646009100_BENZOAANTHRACENE2403.mxd

Golder Associates

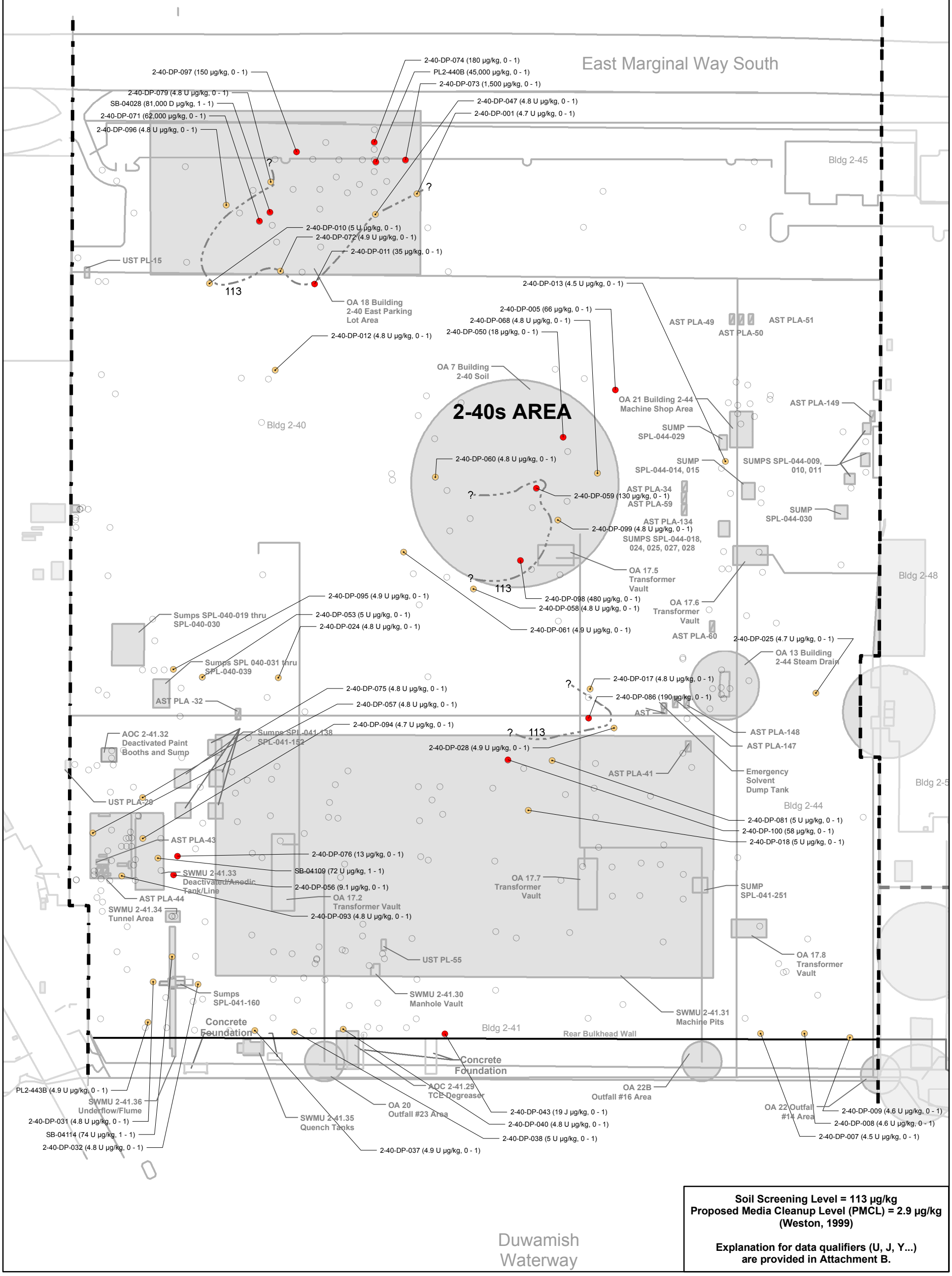

Soil Screening Level = 113 µg/kg
Proposed Media Cleanup Level (PMCL) = 2.9 µg/kg
(Weston, 1999)

Explanation for data qualifiers (U, J, Y...)
are provided in Attachment B.

LEGEND

- Sample location where constituent was detected. (Concentration; µg/kg, Depth; feet bgs).
- Sample location where constituent was not detected.
- Sample location where constituent was not analyzed.
- Soil screening level isoconcentration line (µg/kg).
- Plant 2 Sub-Area Boundary.

0 120
Scale 1" = 120 Feet

Map Projection:
Washington State Plane
North Zone, NAD 83, Feet

EPI, Golder Associates Inc.,
Weston Solutions, Inc.

2-40s AREA

BENZO(A)PYRENE IN SOIL: DEPTH 0 - 1 FT

BOEING PLANT 2

Drawn: TGB	Revision: 0	Date: June 2009	Figure: 1

0131646009100_BENZOAPYRENE2401.mxd

Golder Associates

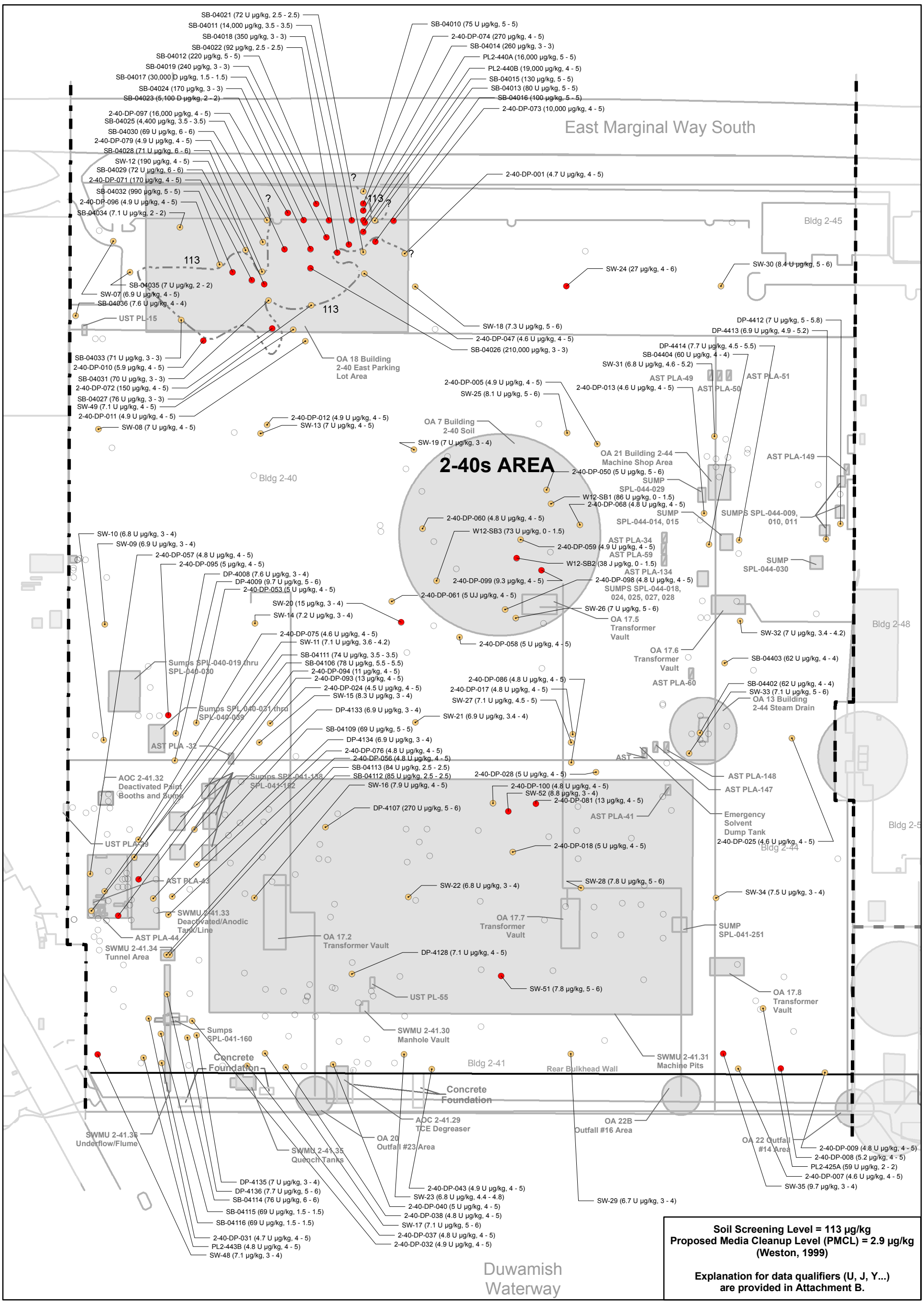

Soil Screening Level = 113 µg/kg
Proposed Media Cleanup Level (PMCL) = 2.9 µg/kg
(Weston, 1999)

Explanation for data qualifiers (U, J, Y...)
are provided in Attachment B.

LEGEND

- Sample location where constituent was detected. (Concentration; µg/kg, Depth; feet bgs).
- Sample location where constituent was not detected.
- Sample location where constituent was not analyzed.
- Soil screening level isoconcentration line (µg/kg).
- Plant 2 Sub-Area Boundary.

0 120
Scale 1" = 120 Feet

Map Projection:
Washington State Plane
North Zone, NAD 83, Feet

EPI, Golder Associates Inc.,
Weston Solutions, Inc.

2-40s AREA

BENZO(A)PYRENE IN SOIL: DEPTH 1 - 6 FT

BOEING PLANT 2

Drawn: TGB	Revision: 0	Date: June 2009	Figure: 2

0131646009100_BENZOAPYRENE2402.mxd

Golder Associates



Soil Screening Level = 113 µg/kg
Proposed Media Cleanup Level (PMCL) = 2.9 µg/kg (Weston, 1999)

Explanation for data qualifiers (U, J, Y...) are provided in Attachment B.

LEGEND

- Sample location where constituent was detected. (Concentration; µg/kg, Depth; feet bgs).
- Sample location where constituent was not detected.
- Sample location where constituent was not analyzed.
- Soil screening level isoconcentration line (µg/kg).
- Plant 2 Sub-Area Boundary.

0 120
Scale 1" = 120 Feet

Map Projection:
Washington State Plane
North Zone, NAD 83, Feet

EPI, Golder Associates Inc., Weston Solutions, Inc.

2-40s AREA
BENZO(A)PYRENE IN SOIL: DEPTH 6 - 12 FT
BOEING PLANT 2

Drawn: TGB	Revision: 0	Date: June 2009	Figure: 3

0131646009100_BENZOAPYRENE2403.mxd

Golder Associates

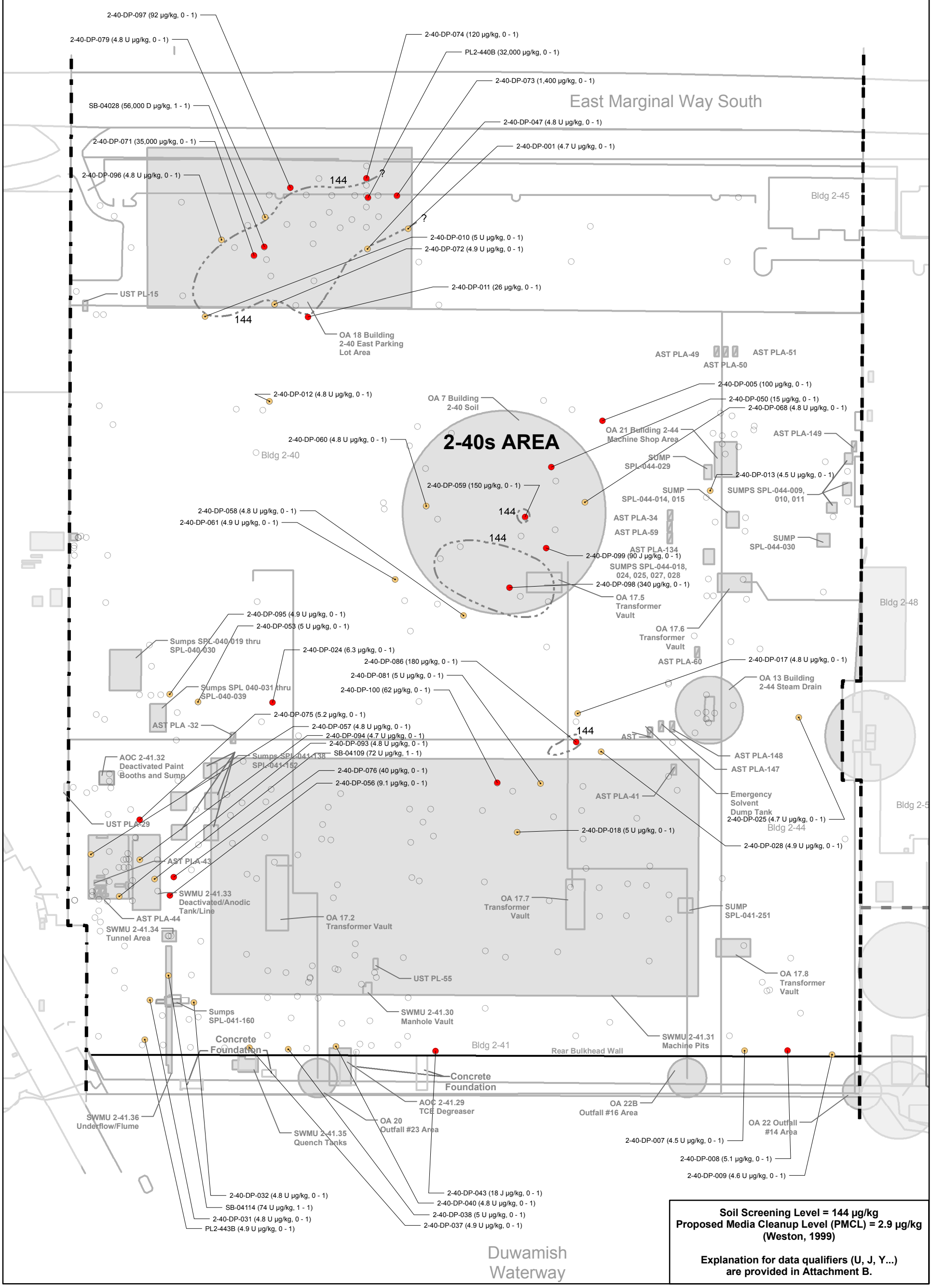

Soil Screening Level = 144 µg/kg
Proposed Media Cleanup Level (PMCL) = 2.9 µg/kg
(Weston, 1999)

Explanation for data qualifiers (U, J, Y...)
are provided in Attachment B.

LEGEND

- Sample location where constituent was detected. (Concentration; µg/kg, Depth; feet bgs).
- Sample location where constituent was not detected.
- Sample location where constituent was not analyzed.
- Soil screening level isoconcentration line (µg/kg).
- Plant 2 Sub-Area Boundary.

0 120
Scale 1" = 120 Feet

Map Projection:
Washington State Plane
North Zone, NAD 83, Feet

EPI, Golder Associates Inc.,
Weston Solutions, Inc.

2-40s AREA

BENZO(B)FLUORANTHENE IN SOIL: DEPTH 0 - 1 FT

BOEING PLANT 2

Drawn: TGB	Revision: 0	Date: June 2009	Figure: 1

0131646009100_BENZOBFLUORANTHENE2401.mxd

Golder Associates

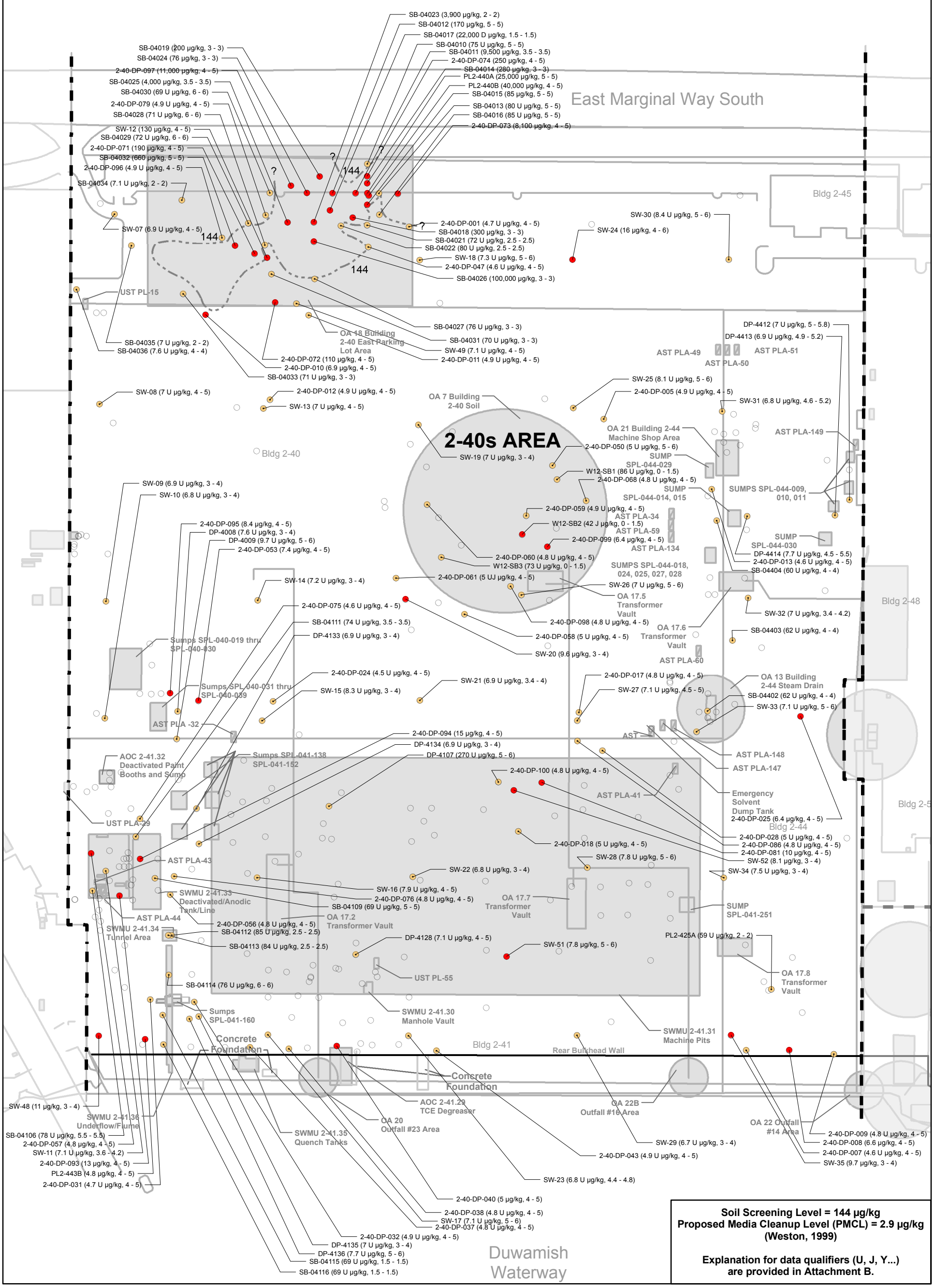

Soil Screening Level = 144 µg/kg
Proposed Media Cleanup Level (PMCL) = 2.9 µg/kg
(Weston, 1999)

Explanation for data qualifiers (U, J, Y...)
are provided in Attachment B.

LEGEND

- Sample location where constituent was detected. (Concentration; µg/kg, Depth; feet bgs).
- Sample location where constituent was not detected.
- Sample location where constituent was not analyzed.
- Soil screening level isoconcentration line (µg/kg).
- Plant 2 Sub-Area Boundary.

0 120
Scale 1" = 120 Feet

Map Projection:
Washington State Plane
North Zone, NAD 83, Feet

EPI, Golder Associates Inc.,
Weston Solutions, Inc.

2-40s AREA

BENZO(B)FLUORANTHENE IN SOIL: DEPTH 1 - 6 FT

BOEING PLANT 2

Drawn: TGB	Revision: 0	Date: June 2009	Figure: 2

0131646009100_BENZOBFLUORANTHENE2402.mxd

Golder Associates



Soil Screening Level = 144 µg/kg
Proposed Media Cleanup Level (PMCL) = 2.9 µg/kg (Weston, 1999)

Explanation for data qualifiers (U, J, Y...) are provided in Attachment B.

LEGEND

- Sample location where constituent was detected. (Concentration; µg/kg, Depth; feet bgs).
- Sample location where constituent was not detected.
- Sample location where constituent was not analyzed.
- Soil screening level isoconcentration line (µg/kg).
- Plant 2 Sub-Area Boundary.

0 120
Scale 1" = 120 Feet

Map Projection:
Washington State Plane
North Zone, NAD 83, Feet

EPI, Golder Associates Inc., Weston Solutions, Inc.

2-40s AREA
BENZO(B)FLUORANTHENE IN SOIL: DEPTH 6 - 12 FT
BOEING PLANT 2

Drawn: TGB	Revision: 0	Date: June 2009	Figure: 3

0131646009100_BENZOBFLUORANTHENE2403.mxd

Golder Associates

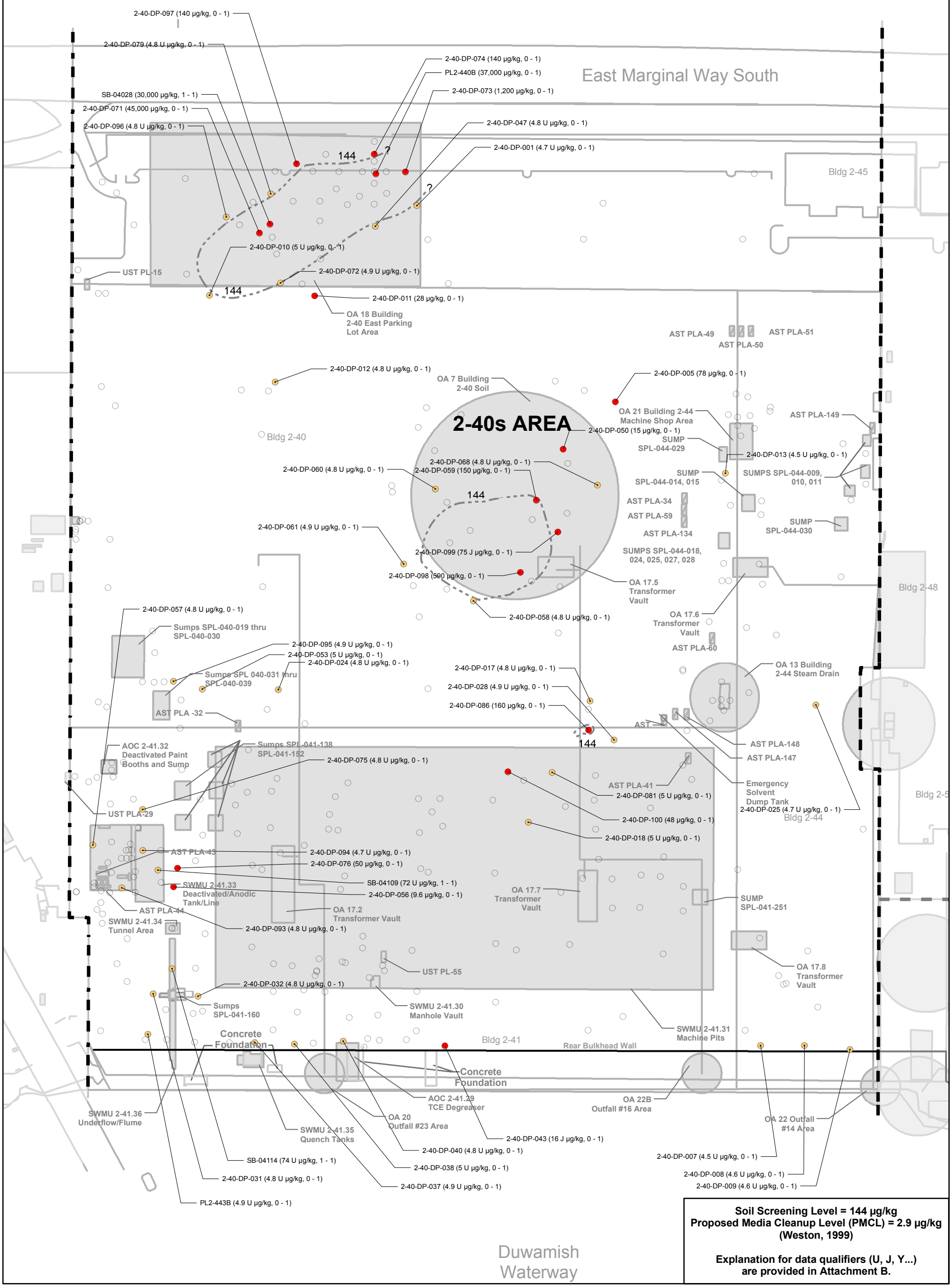

Soil Screening Level = 144 µg/kg
Proposed Media Cleanup Level (PMCL) = 2.9 µg/kg
(Weston, 1999)

Explanation for data qualifiers (U, J, Y...)
are provided in Attachment B.

LEGEND

- Sample location where constituent was detected. (Concentration; µg/kg, Depth; feet bgs).
- Sample location where constituent was not detected.
- Sample location where constituent was not analyzed.
- Soil screening level isoconcentration line (µg/kg).
- Plant 2 Sub-Area Boundary.

0 120
Scale 1" = 120 Feet

Map Projection:
Washington State Plane
North Zone, NAD 83, Feet

EPI, Golder Associates Inc.,
Weston Solutions, Inc.

2-40s AREA

BENZO(K)FLUORANTHENE IN SOIL: DEPTH 0 - 1 FT

BOEING PLANT 2

Drawn: TGB	Revision: 0	Date: June 2009	Figure: 1

0131646009100_BENZOKFLUORANTHENE2401.mxd

Golder Associates

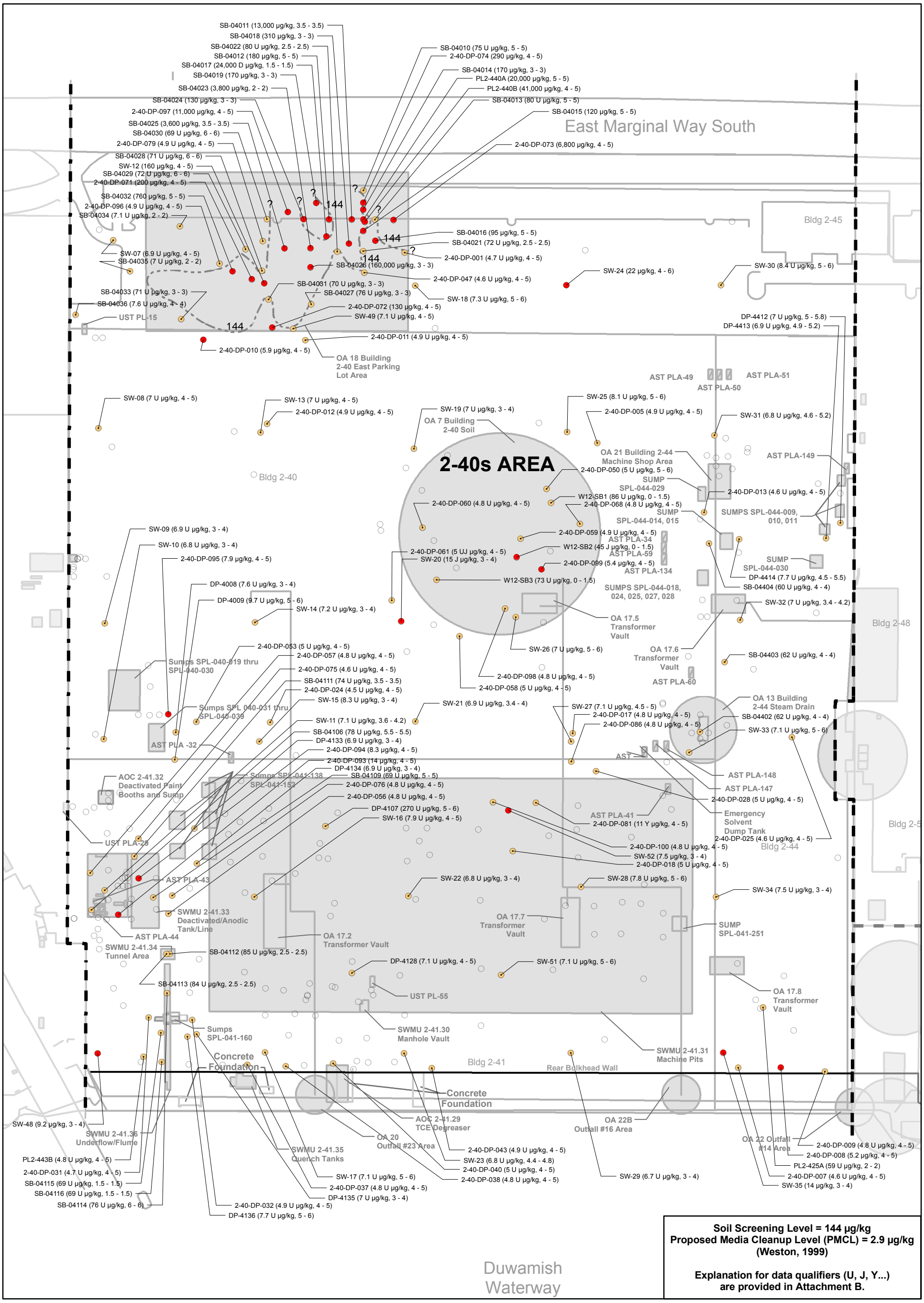

Soil Screening Level = 144 µg/kg
Proposed Media Cleanup Level (PMCL) = 2.9 µg/kg
(Weston, 1999)

Explanation for data qualifiers (U, J, Y...)
are provided in Attachment B.

LEGEND

- Sample location where constituent was detected. (Concentration; µg/kg, Depth; feet bgs).
- Sample location where constituent was not detected.
- Sample location where constituent was not analyzed.
- Soil screening level isoconcentration line (µg/kg).
- Plant 2 Sub-Area Boundary.

0 120
Scale 1" = 120 Feet

Map Projection:
Washington State Plane
North Zone, NAD 83, Feet

EPI, Golder Associates Inc.,
Weston Solutions, Inc.

2-40s AREA

BENZO(K)FLUORANTHENE IN SOIL: DEPTH 1 - 6 FT

BOEING PLANT 2

Drawn: TGB	Revision: 0	Date: June 2009	Figure: 2

0131646009100_BENZOKFLUORANTHENE2402.mxd

Golder Associates



Soil Screening Level = 144 µg/kg
Proposed Media Cleanup Level (PMCL) = 2.9 µg/kg (Weston, 1999)

Explanation for data qualifiers (U, J, Y...) are provided in Attachment B.

LEGEND

- Sample location where constituent was detected. (Concentration; µg/kg, Depth; feet bgs).
- Sample location where constituent was not detected.
- Sample location where constituent was not analyzed.
- Soil screening level isoconcentration line (µg/kg).
- Plant 2 Sub-Area Boundary.

0 120
Scale 1" = 120 Feet

Map Projection:
Washington State Plane
North Zone, NAD 83, Feet

EPI, Golder Associates Inc.,
Weston Solutions, Inc.

2-40s AREA
BENZO(K)FLUORANTHENE IN SOIL: DEPTH 6 - 12 FT
BOEING PLANT 2

Drawn: TGB	Revision: 0	Date: June 2009	Figure: 3

0131646009100_BENZOKFLUORANTHENE2403.mxd

Golder Associates

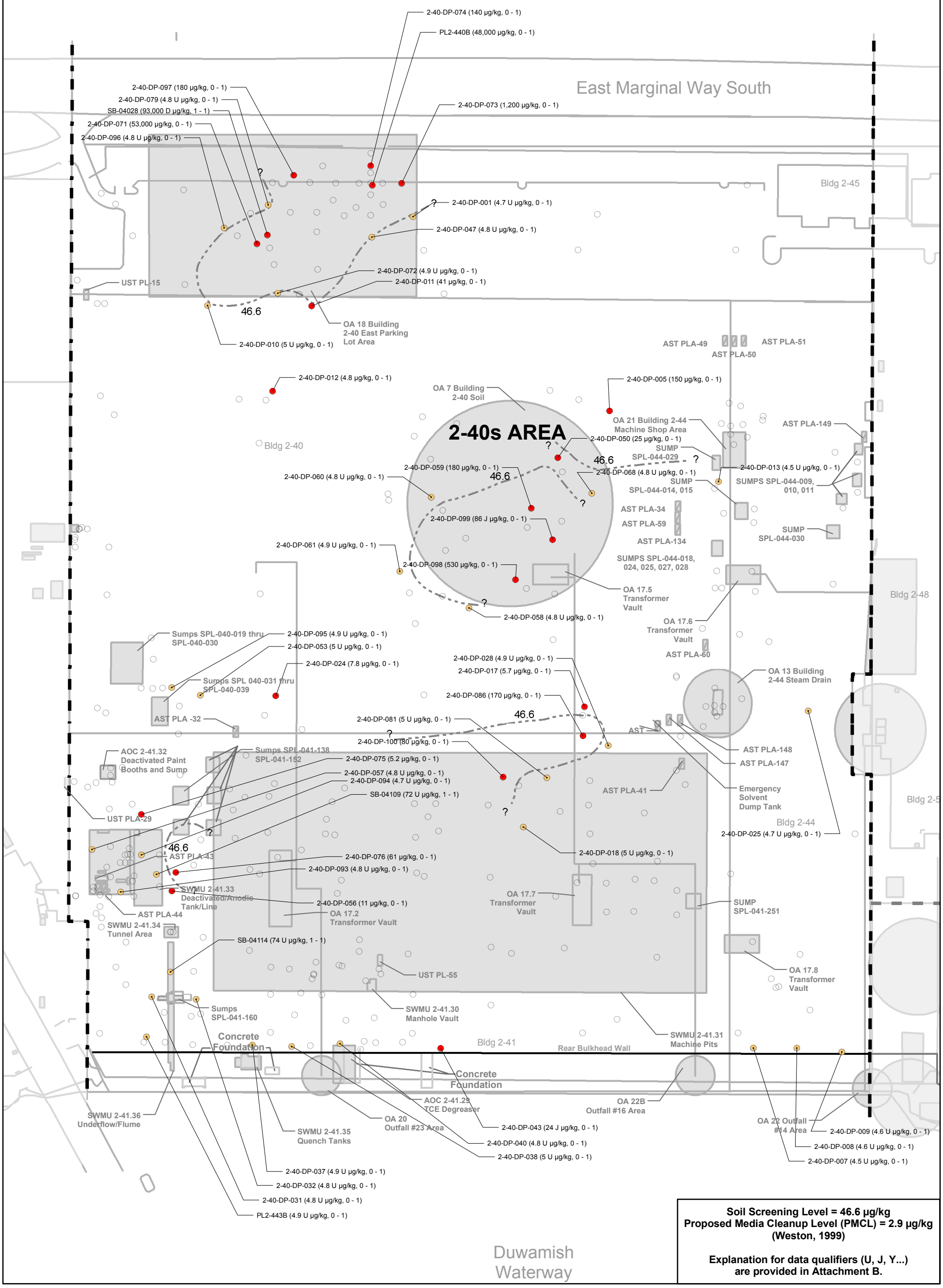

Soil Screening Level = 46.6 µg/kg
Proposed Media Cleanup Level (PMCL) = 2.9 µg/kg
(Weston, 1999)

Explanation for data qualifiers (U, J, Y...)
are provided in Attachment B.

LEGEND

- Sample location where constituent was detected. (Concentration; µg/kg, Depth; feet bgs).
- Sample location where constituent was not detected.
- Sample location where constituent was not analyzed.
- Soil screening level isoconcentration line (µg/kg).
- Plant 2 Sub-Area Boundary.

0 120
Scale 1" = 120 Feet

Map Projection:
Washington State Plane
North Zone, NAD 83, Feet

EPI, Golder Associates Inc.,
Weston Solutions, Inc.

2-40s AREA

CHRYSENE IN SOIL: DEPTH 0 - 1 FT

BOEING PLANT 2

Drawn: TGB	Revision: 0	Date: June 2009	Figure: 1

0131646009100_CHRYSENE2401.mxd

Golder Associates



Soil Screening Level = 46.6 µg/kg
Proposed Media Cleanup Level (PMCL) = 2.9 µg/kg (Weston, 1999)

Explanation for data qualifiers (U, J, Y...) are provided in Attachment B.

LEGEND

- Sample location where constituent was detected. (Concentration; µg/kg, Depth; feet bgs).
- Sample location where constituent was not detected.
- Sample location where constituent was not analyzed.
- Soil screening level isoconcentration line (µg/kg).
- Plant 2 Sub-Area Boundary.

0 120
Scale 1" = 120 Feet

Map Projection:
Washington State Plane
North Zone, NAD 83, Feet

EPI, Golder Associates Inc.,
Weston Solutions, Inc.

2-40s AREA
CHRYSENE IN SOIL: DEPTH 1 - 6 FT
BOEING PLANT 2

Drawn: TGB	Revision: 0	Date: June 2009	Figure: 2

0131646009100_CHRYSENE2402.mxd

Golder Associates

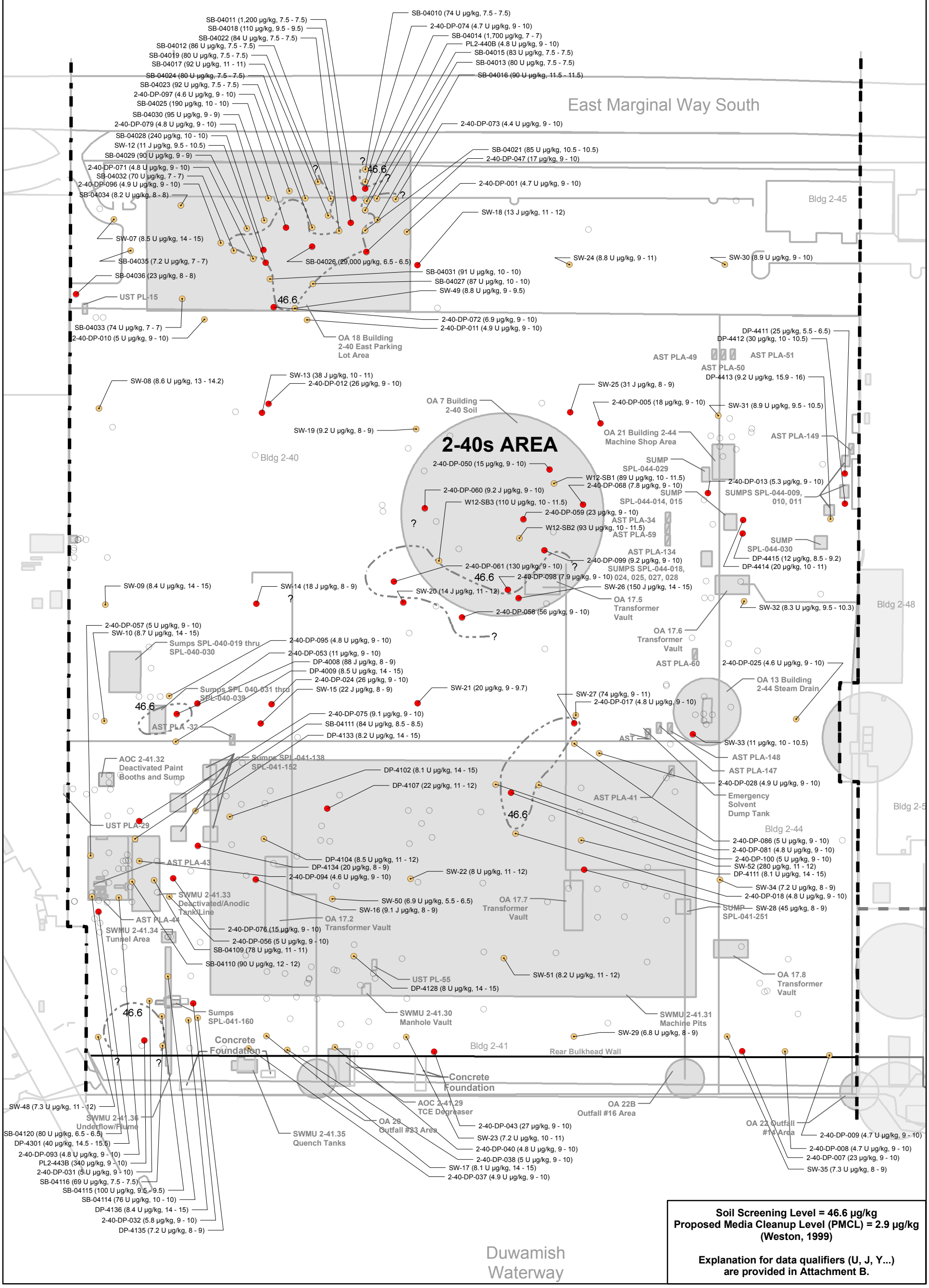

Soil Screening Level = 46.6 µg/kg
Proposed Media Cleanup Level (PMCL) = 2.9 µg/kg (Weston, 1999)

Explanation for data qualifiers (U, J, Y...) are provided in Attachment B.

LEGEND

- Sample location where constituent was detected. (Concentration; µg/kg, Depth; feet bgs).
- Sample location where constituent was not detected.
- Sample location where constituent was not analyzed.
- Soil screening level isoconcentration line (µg/kg).
- Plant 2 Sub-Area Boundary.

0 120
Scale 1" = 120 Feet

Map Projection:
Washington State Plane
North Zone, NAD 83, Feet

EPI, Golder Associates Inc., Weston Solutions, Inc.

2-40s AREA
CHRYSENE IN SOIL: DEPTH 6 - 12 FT
BOEING PLANT 2

Drawn: TGB	Revision: 0	Date: June 2009	Figure: 3

0131646009100_CHRYSENE2403.mxd

Golder Associates

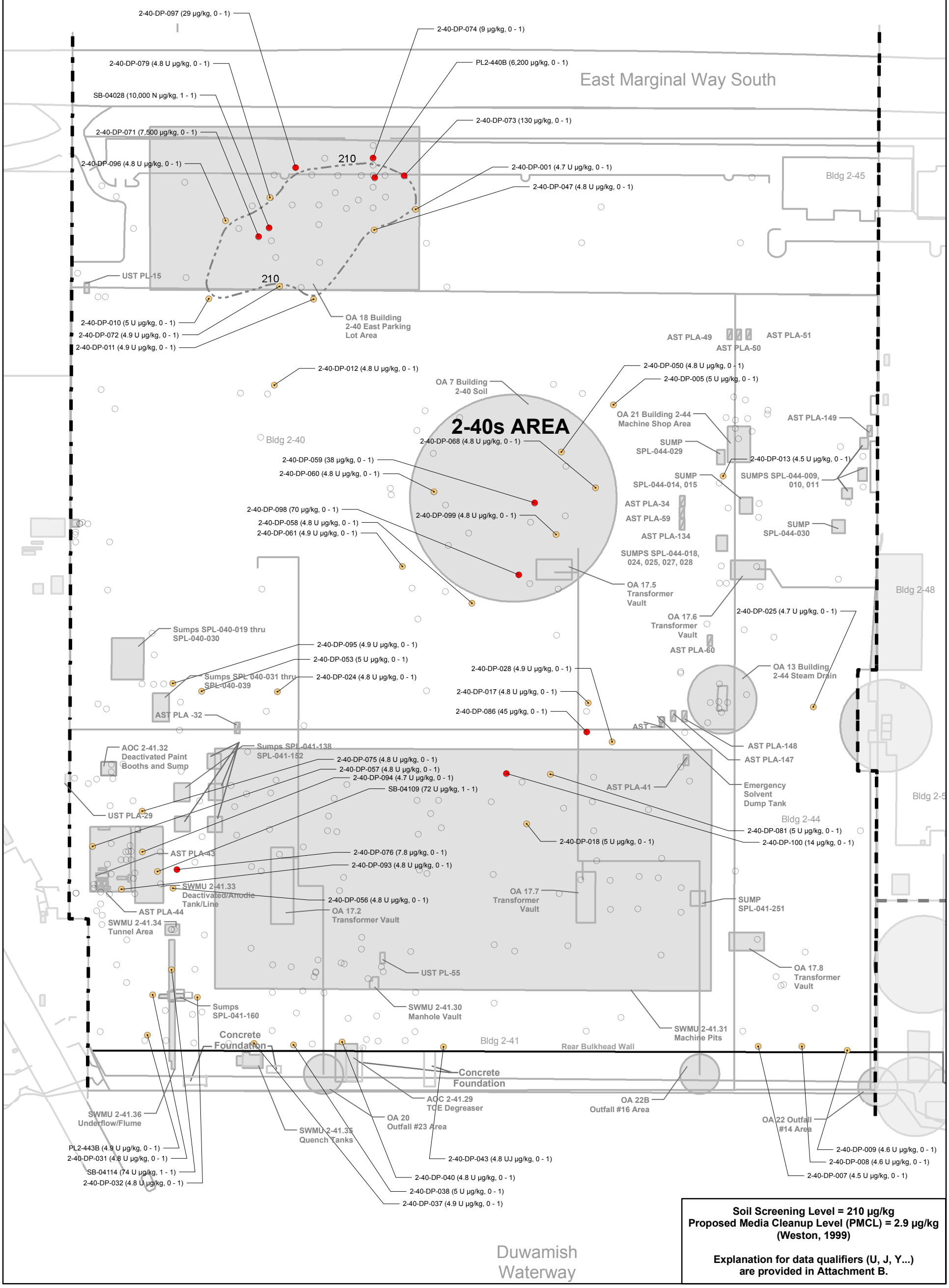

Soil Screening Level = 210 µg/kg
Proposed Media Cleanup Level (PMCL) = 2.9 µg/kg
(Weston, 1999)

Explanation for data qualifiers (U, J, Y...)
are provided in Attachment B.

LEGEND

- Sample location where constituent was detected. (Concentration; µg/kg, Depth; feet bgs).
- Sample location where constituent was not detected.
- Sample location where constituent was not analyzed.
- Soil screening level isoconcentration line (µg/kg).
- Plant 2 Sub-Area Boundary.

0 120
Scale 1" = 120 Feet

Map Projection:
Washington State Plane
North Zone, NAD 83, Feet

EPI, Golder Associates Inc.,
Weston Solutions, Inc.

2-40s AREA

DIBENZ(A,H)ANTHRACENE IN SOIL: DEPTH 0 - 1 FT

BOEING PLANT 2

Drawn: TGB	Revision: 0	Date: June 2009	Figure: 1

0131646009100_DIBENZAHANTHRACENE2401.mxd

Golder Associates



Soil Screening Level = 210 µg/kg
Proposed Media Cleanup Level (PMCL) = 2.9 µg/kg
(Weston, 1999)

Explanation for data qualifiers (U, J, Y...) are provided in Attachment B.

LEGEND

- Sample location where constituent was detected. (Concentration; µg/kg, Depth; feet bgs).
- Sample location where constituent was not detected.
- Sample location where constituent was not analyzed.
- Soil screening level isoconcentration line (µg/kg).
- Plant 2 Sub-Area Boundary.

0 120
Scale 1" = 120 Feet

Map Projection:
Washington State Plane
North Zone, NAD 83, Feet

EPI, Golder Associates Inc.,
Weston Solutions, Inc.

2-40s AREA

DIBENZ(A,H)ANTHRACENE IN SOIL: DEPTH 1 - 6 FT

BOEING PLANT 2

Drawn: TGB	Revision: 0	Date: June 2009	Figure: 2

0131646009100_DIBENZAHANTHRACENE2402.mxd

Golder Associates

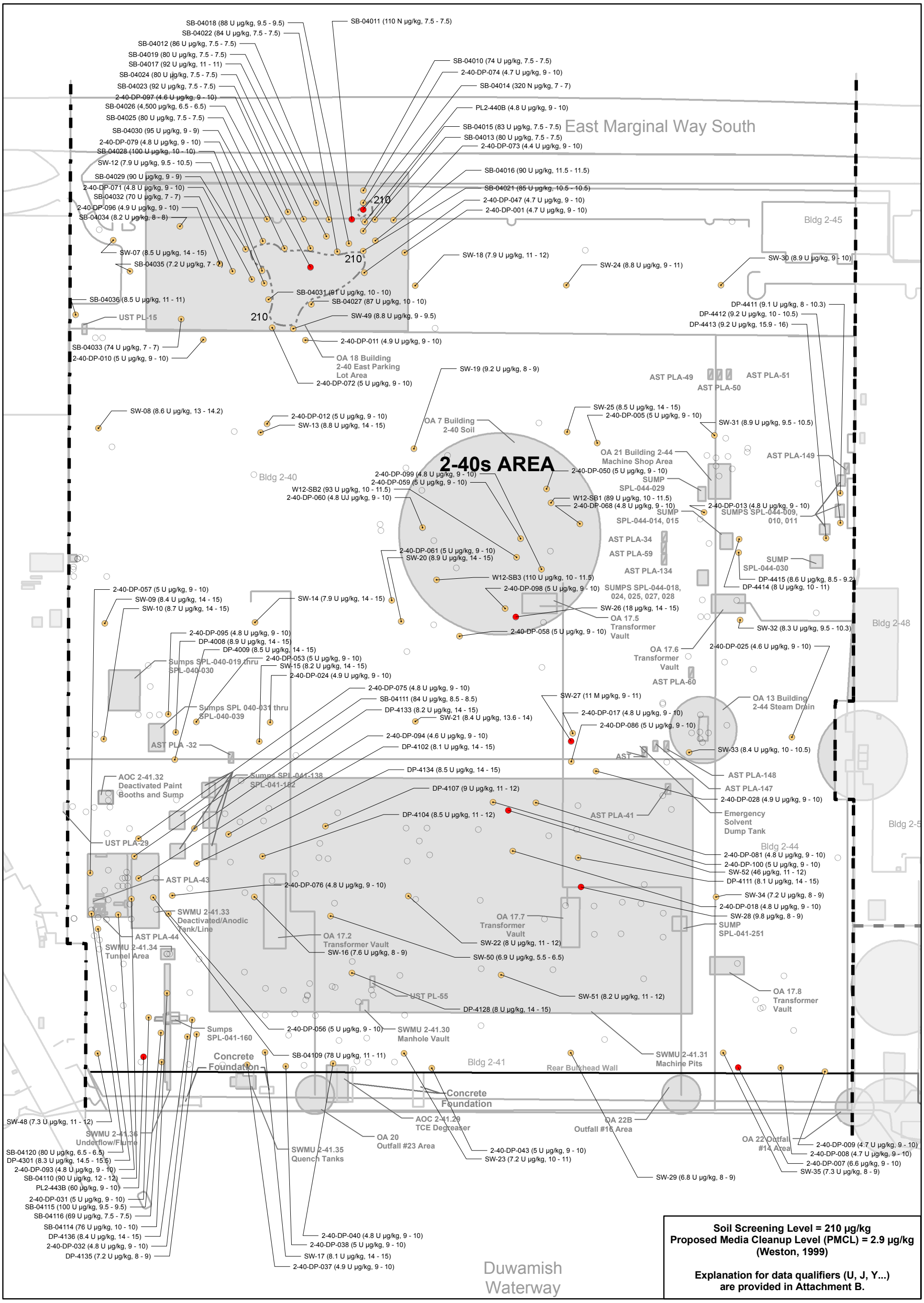

Soil Screening Level = 210 µg/kg
Proposed Media Cleanup Level (PMCL) = 2.9 µg/kg
(Weston, 1999)

Explanation for data qualifiers (U, J, Y...)
are provided in Attachment B.

LEGEND

- Sample location where constituent was detected. (Concentration; µg/kg, Depth; feet bgs).
- Sample location where constituent was not detected.
- Sample location where constituent was not analyzed.
- Soil screening level isoconcentration line (µg/kg).
- Plant 2 Sub-Area Boundary.

0 120
Scale 1" = 120 Feet

Map Projection:
Washington State Plane
North Zone, NAD 83, Feet

EPI, Golder Associates Inc.,
Weston Solutions, Inc.

2-40s AREA

DIBENZ(A,H)ANTHRACENE IN SOIL: DEPTH 6 - 12 FT

BOEING PLANT 2

Drawn: TGB	Revision: 0	Date: June 2009	Figure: 3

0131646009100_DIBENZAHANTHRACENE2403.mxd

Golder Associates

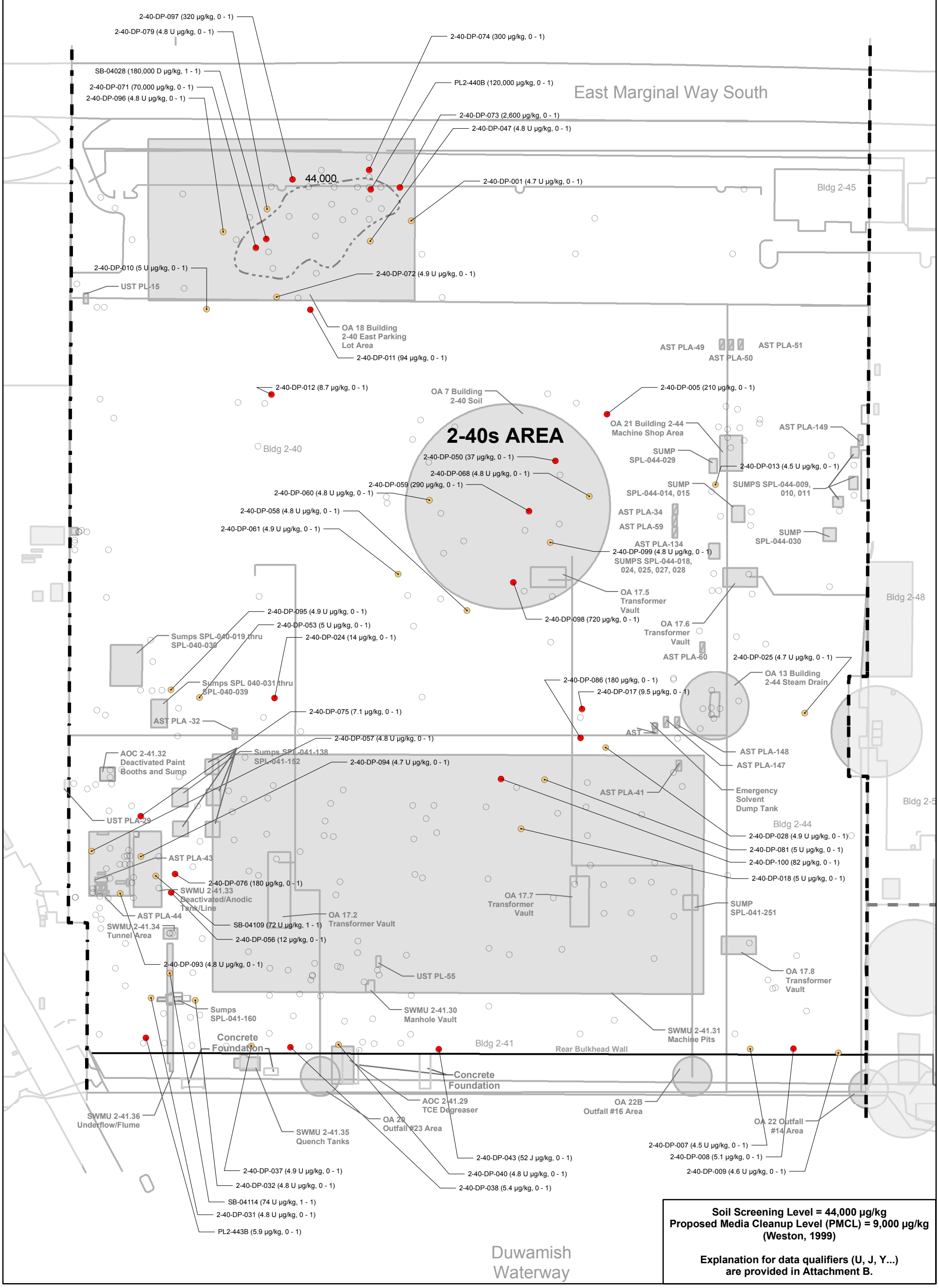

Soil Screening Level = 44,000 µg/kg
Proposed Media Cleanup Level (PMCL) = 9,000 µg/kg
(Weston, 1999)

Explanation for data qualifiers (U, J, Y...)
are provided in Attachment B.

LEGEND

- Sample location where constituent was detected. (Concentration; µg/kg, Depth; feet bgs).
- Sample location where constituent was not detected.
- Sample location where constituent was not analyzed.
- Soil screening level isoconcentration line (µg/kg).
- Plant 2 Sub-Area Boundary.

0 120
Scale 1" = 120 Feet

Map Projection:
Washington State Plane
North Zone, NAD 83, Feet

EPI, Golder Associates Inc.,
Weston Solutions, Inc.

2-40s AREA

FLUORANTHENE IN SOIL: DEPTH 0 - 1 FT

BOEING PLANT 2

Drawn: TGB	Revision: 0	Date: June 2009	Figure: 1

0131646009100_FLUORANTHENE2401.mxd

Golder Associates



Soil Screening Level = 44,000 µg/kg
Proposed Media Cleanup Level (PMCL) = 9,000 µg/kg
(Weston, 1999)

Explanation for data qualifiers (U, J, Y...)
are provided in Attachment B.

LEGEND

- Sample location where constituent was detected. (Concentration; µg/kg, Depth; feet bgs).
- Sample location where constituent was not detected.
- Sample location where constituent was not analyzed.
- Soil screening level isoconcentration line (µg/kg).
- Plant 2 Sub-Area Boundary.

0 120
Scale 1" = 120 Feet

Map Projection:
Washington State Plane
North Zone, NAD 83, Feet

EPI, Golder Associates Inc.,
Weston Solutions, Inc.

2-40s AREA

FLUORANTHENE IN SOIL: DEPTH 1 - 6 FT

BOEING PLANT 2

Drawn: TGB	Revision: 0	Date: June 2009	Figure: 2

0131646009100_FLUORANTHENE2402.mxd

Golder Associates

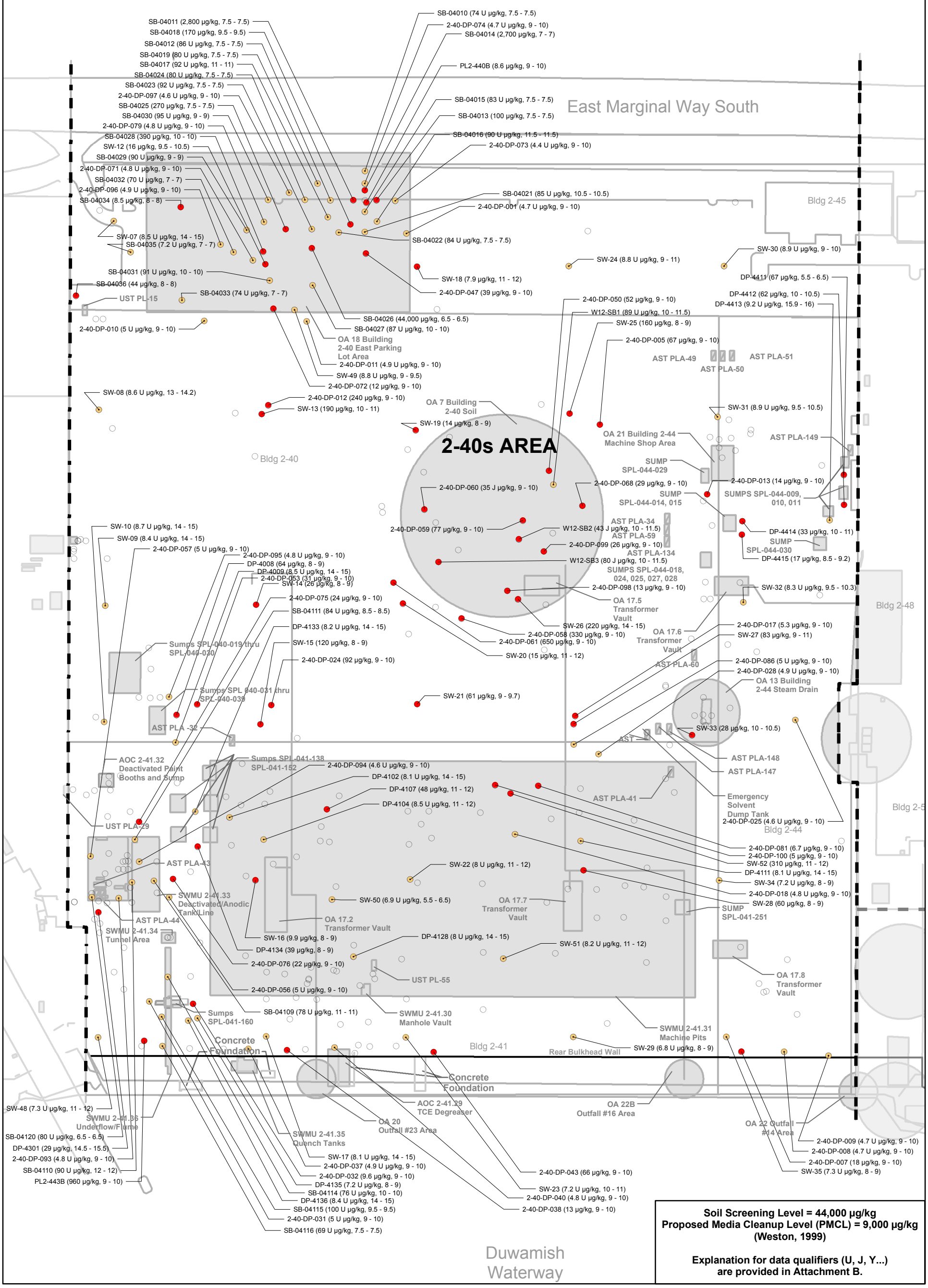

LEGEND

- Sample location where constituent was detected. (Concentration; µg/kg, Depth; feet bgs).
- Sample location where constituent was not detected.
- Sample location where constituent was not analyzed.
- Soil screening level isoconcentration line (µg/kg).
- Plant 2 Sub-Area Boundary.

0 120

Scale 1" = 120 Feet

Map Projection:
Washington State Plane
North Zone, NAD 83, Feet

EPI, Golder Associates Inc.,
Weston Solutions, Inc.

2-40s AREA

FLUORANTHENE IN SOIL: DEPTH 6 - 12 FT

BOEING PLANT 2

Drawn: TGB	Revision: 0	Date: June 2009	Figure: 3

0131646009100_FLUORANTHENE2403.mxd

Golder Associates

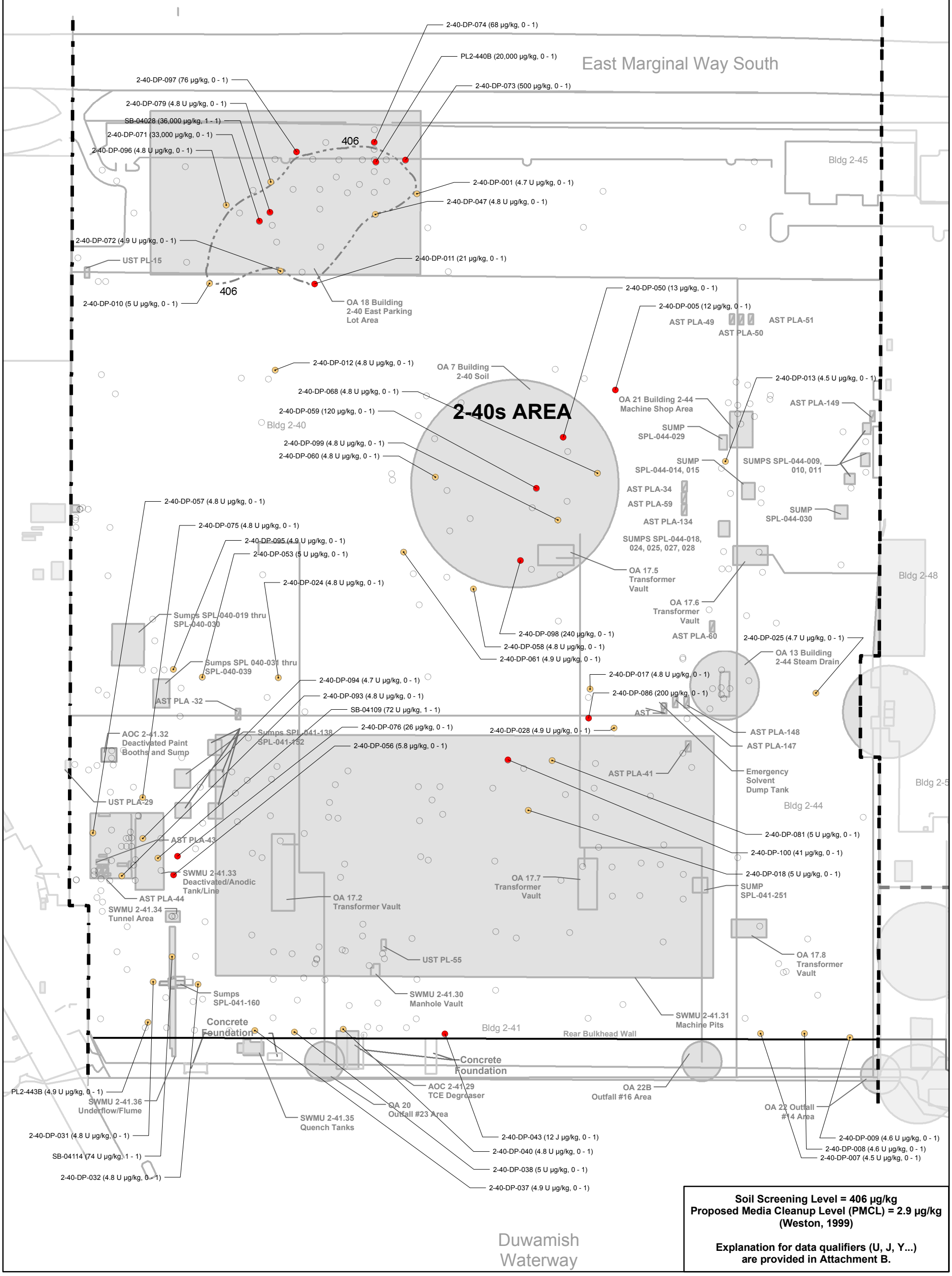

Soil Screening Level = 406 µg/kg
Proposed Media Cleanup Level (PMCL) = 2.9 µg/kg
(Weston, 1999)

Explanation for data qualifiers (U, J, Y...)
are provided in Attachment B.

LEGEND

- Sample location where constituent was detected. (Concentration; µg/kg, Depth; feet bgs).
- Sample location where constituent was not detected.
- Sample location where constituent was not analyzed.
- Soil screening level isoconcentration line (µg/kg).
- Plant 2 Sub-Area Boundary.

0 120
Scale 1" = 120 Feet

Map Projection:
Washington State Plane
North Zone, NAD 83, Feet

EPI, Golder Associates Inc.,
Weston Solutions, Inc.

2-40s AREA

INDENO(1,2,3-cd) PYRENE IN SOIL: DEPTH 0 - 1 FT

BOEING PLANT 2

Drawn: TGB	Revision: 0	Date: June 2009	Figure: 1

0131646009100_INDENOPYRENE2401.mxd

Golder Associates



Soil Screening Level = 406 µg/kg
Proposed Media Cleanup Level (PMCL) = 2.9 µg/kg (Weston, 1999)

Explanation for data qualifiers (U, J, Y...) are provided in Attachment B.

LEGEND

- Sample location where constituent was detected. (Concentration; µg/kg, Depth; feet bgs).
- Sample location where constituent was not detected.
- Sample location where constituent was not analyzed.
- Soil screening level isoconcentration line (µg/kg).
- Plant 2 Sub-Area Boundary.

0 120
Scale 1" = 120 Feet

Map Projection:
Washington State Plane
North Zone, NAD 83, Feet

EPI, Golder Associates Inc.,
Weston Solutions, Inc.

2-40s AREA

INDENO(1,2,3-cd) PYRENE IN SOIL: DEPTH 1 - 6 FT

BOEING PLANT 2

Drawn: TGB	Revision: 0	Date: June 2009	Figure: 2

0131646009100_INDENOPYRENE2402.mxd

Golder Associates

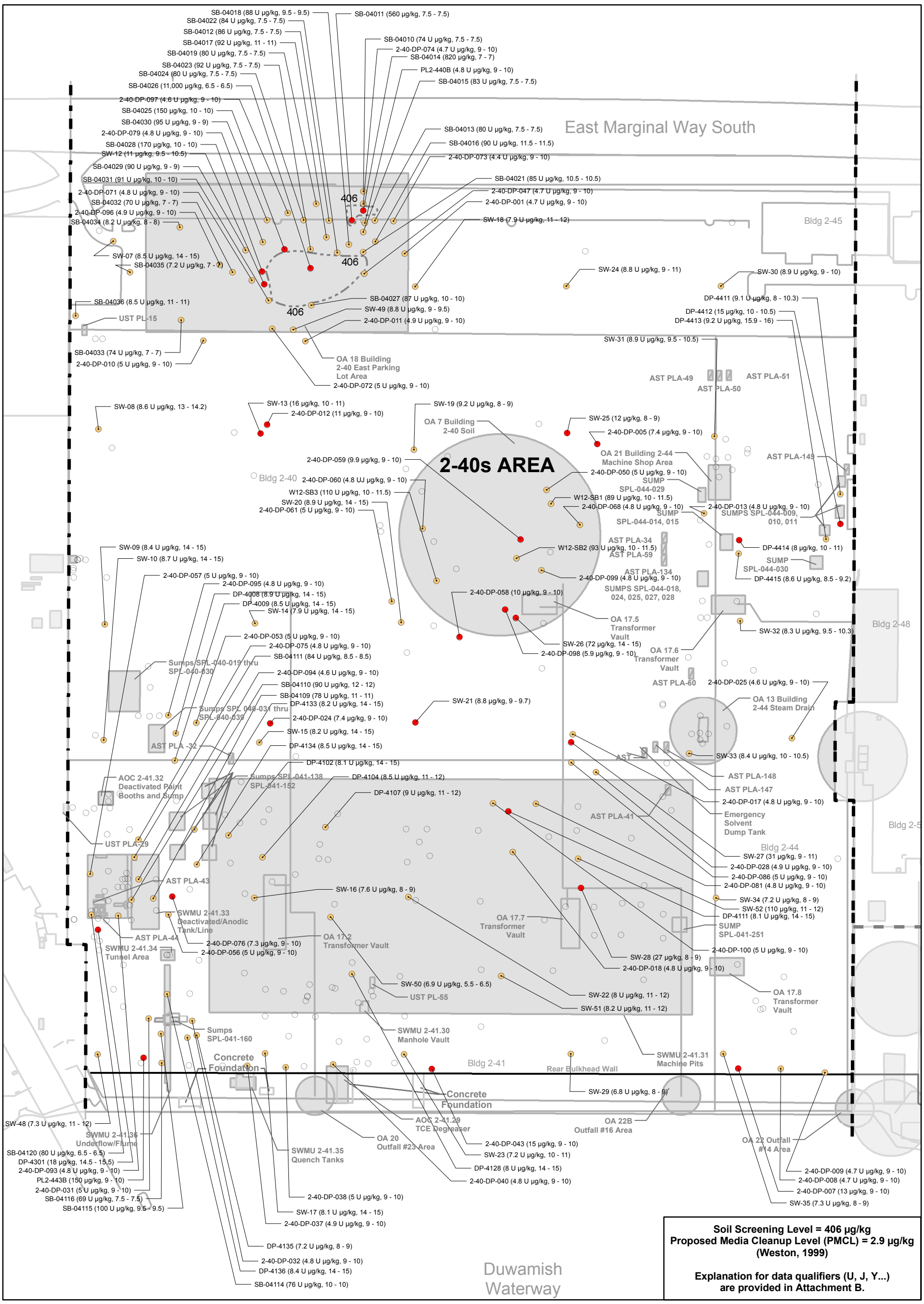

Soil Screening Level = 406 µg/kg
Proposed Media Cleanup Level (PMCL) = 2.9 µg/kg
(Weston, 1999)

Explanation for data qualifiers (U, J, Y...)
are provided in Attachment B.

LEGEND

- Sample location where constituent was detected. (Concentration; µg/kg, Depth; feet bgs).
- Sample location where constituent was not detected.
- Sample location where constituent was not analyzed.
- Soil screening level isoconcentration line (µg/kg).
- Plant 2 Sub-Area Boundary.

0 120
Scale 1" = 120 Feet

Map Projection:
Washington State Plane
North Zone, NAD 83, Feet

EPI, Golder Associates Inc.,
Weston Solutions, Inc.

2-40s AREA

INDENO(1,2,3-cd) PYRENE IN SOIL: DEPTH 6 - 12 FT

BOEING PLANT 2

Drawn: TGB	Revision: 0	Date: June 2009	Figure: 3

0131646009100_INDENOPYRENE2403.mxd

Golder Associates

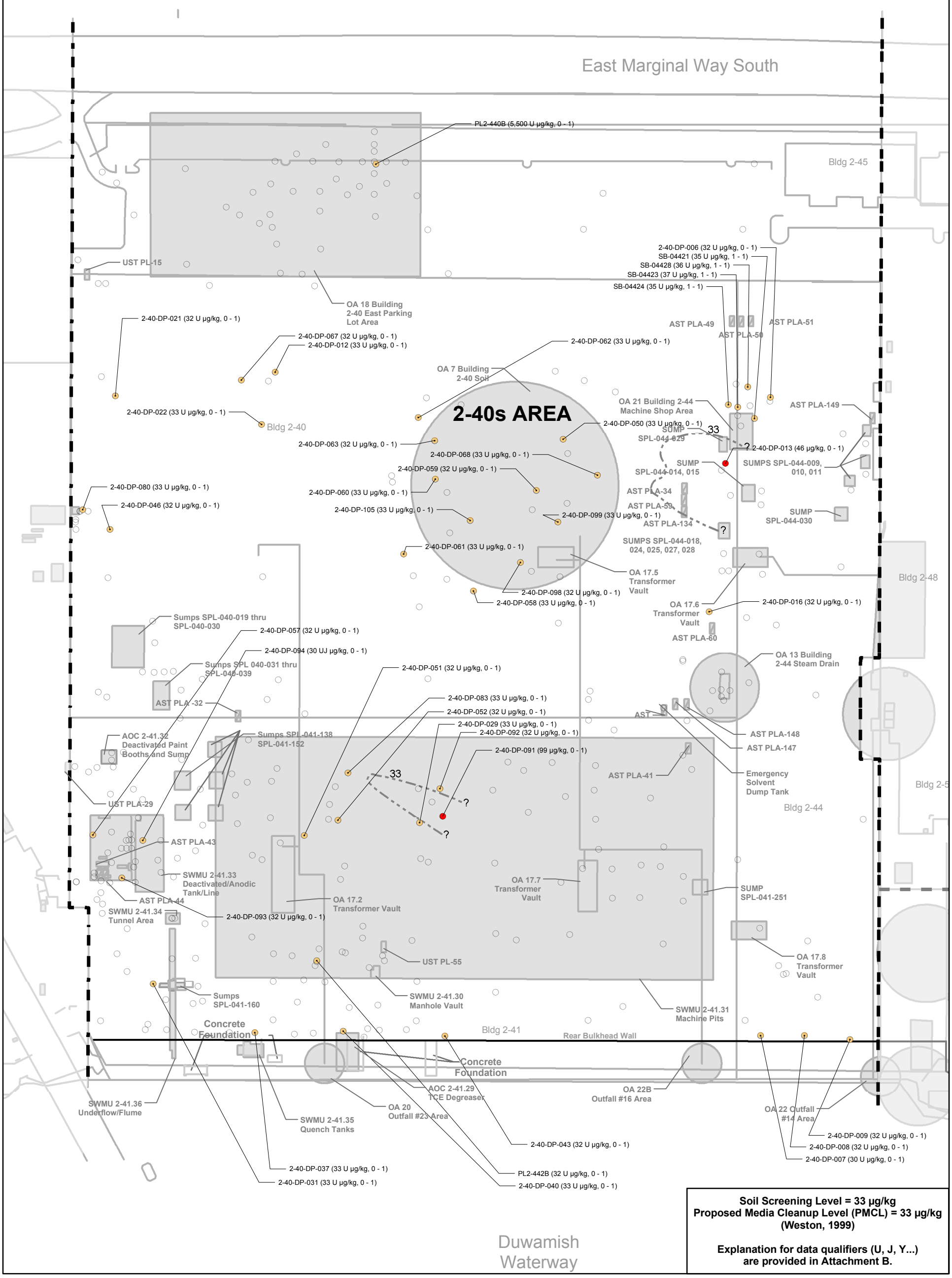

Soil Screening Level = 33 µg/kg
Proposed Media Cleanup Level (PMCL) = 33 µg/kg (Weston, 1999)

Explanation for data qualifiers (U, J, Y...) are provided in Attachment B.

LEGEND

- Sample location where constituent was detected. (Concentration; µg/kg, Depth; feet bgs).
- Sample location where constituent was not detected.
- Sample location where constituent was not analyzed.
- Soil screening level isoconcentration line (µg/kg).
- Plant 2 Sub-Area Boundary.

0 120
Scale 1" = 120 Feet

Map Projection:
Washington State Plane
North Zone, NAD 83, Feet

EPI, Golder Associates Inc., Weston Solutions, Inc.

2-40s AREA
TOTAL PCB IN SOIL: DEPTH 0 - 1 FT
BOEING PLANT 2

Drawn: TGB	Revision: 0	Date: June 2009	Figure: 1

0131646009100_TOTALPCB2401.mxd

Golder Associates

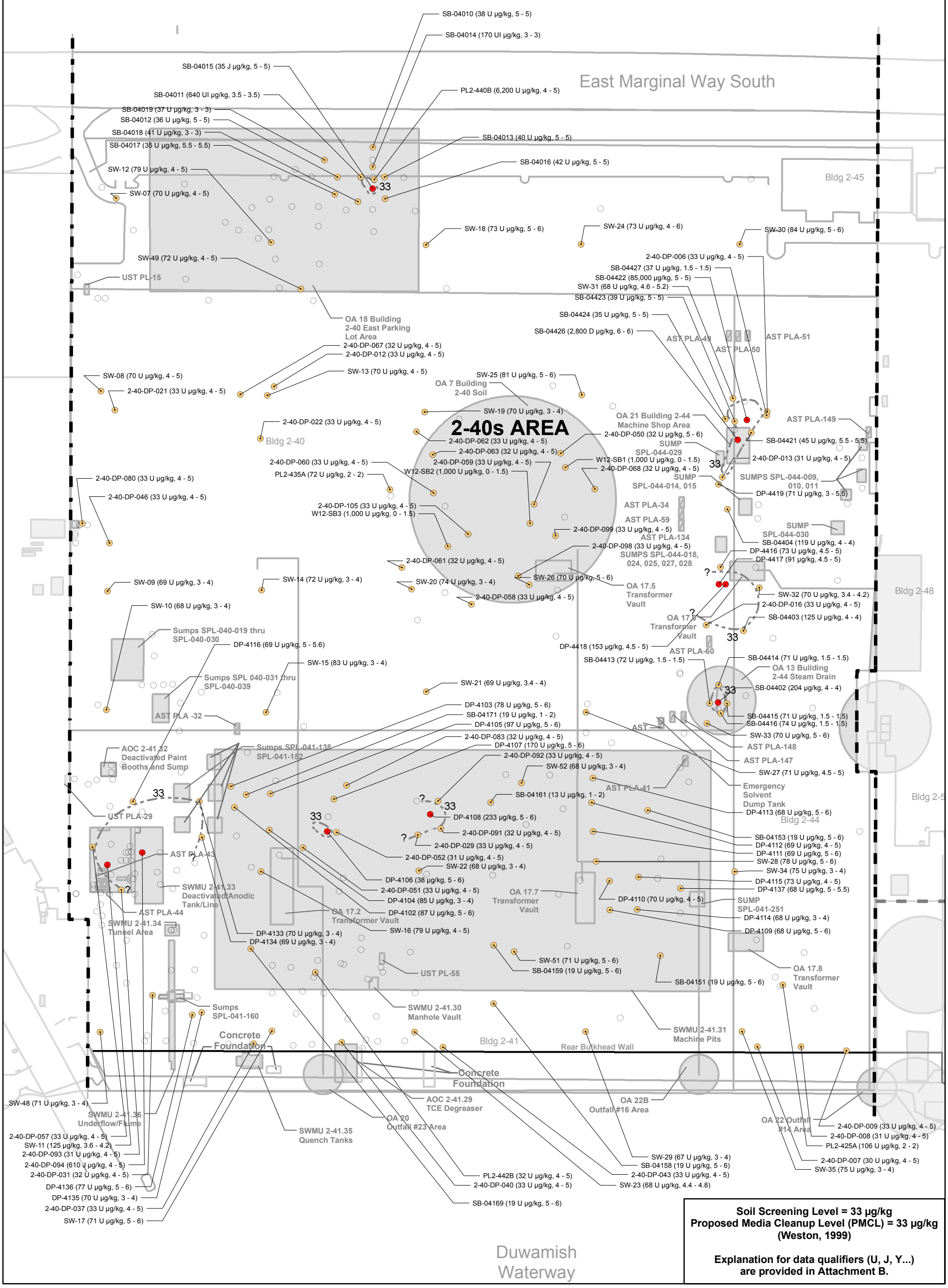

Soil Screening Level = 33 µg/kg
Proposed Media Cleanup Level (PMCL) = 33 µg/kg
(Weston, 1999)

Explanation for data qualifiers (U, J, Y...) are provided in Attachment B.

LEGEND

- Sample location where constituent was detected. (Concentration; µg/kg, Depth; feet bgs).
- Sample location where constituent was not detected.
- Sample location where constituent was not analyzed.
- Soil screening level isoconcentration line (µg/kg).
- Plant 2 Sub-Area Boundary.

0 120
Scale 1" = 120 Feet

Map Projection:
Washington State Plane
North Zone, NAD 83, Feet

EPI, Golder Associates Inc.,
Weston Solutions, Inc.

2-40s AREA
TOTAL PCB IN SOIL: DEPTH 1 - 6 FT
BOEING PLANT 2

Drawn: TGB	Revision: 0	Date: June 2009	Figure: 2

0131646009100_TOTALPCB2402.mxd

Golder Associates

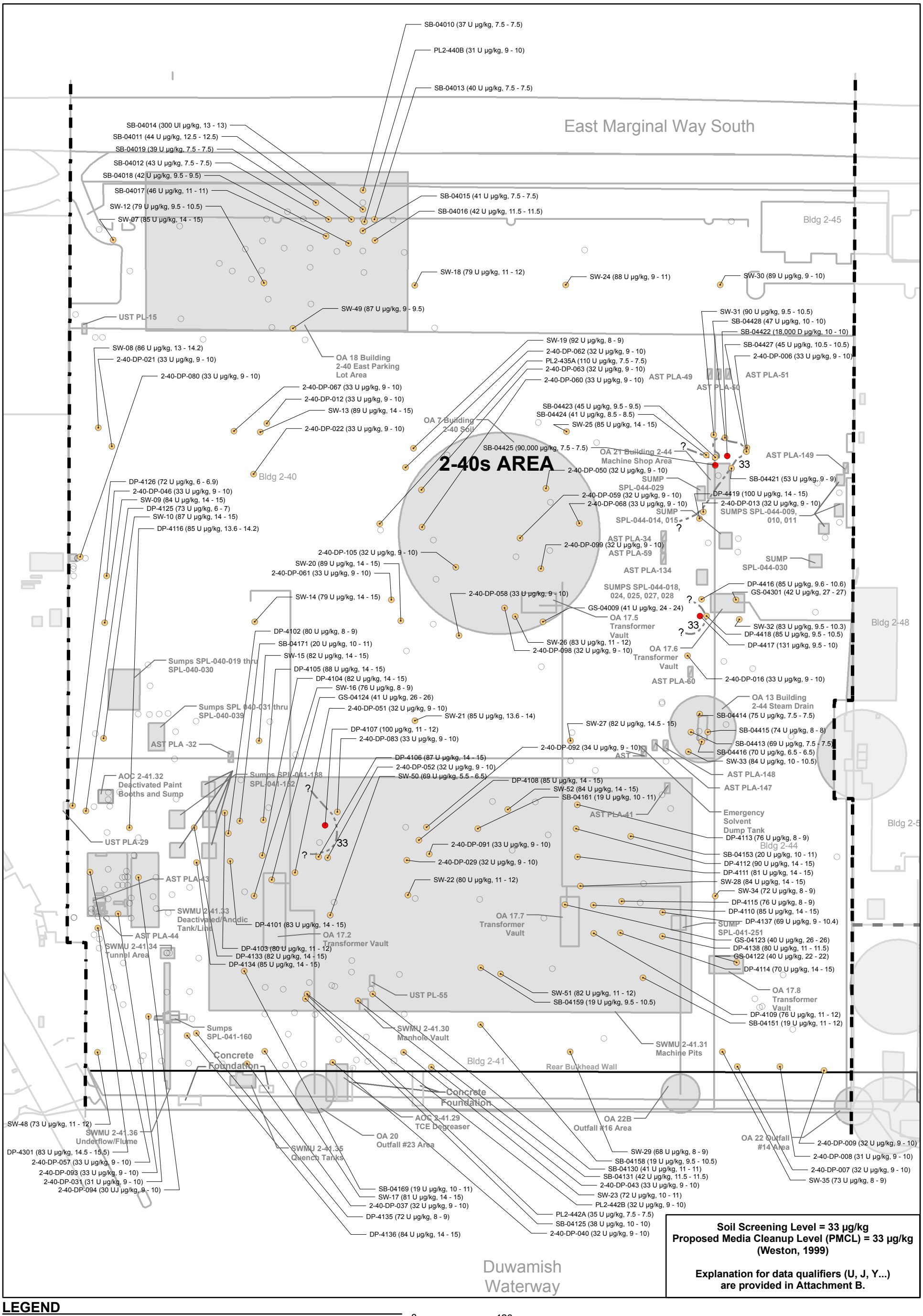

Soil Screening Level = 33 µg/kg
Proposed Media Cleanup Level (PMCL) = 33 µg/kg (Weston, 1999)

Explanation for data qualifiers (U, J, Y...) are provided in Attachment B.

LEGEND

- Sample location where constituent was detected. (Concentration; µg/kg, Depth; feet bgs).
- Sample location where constituent was not detected.
- Sample location where constituent was not analyzed.
- Soil screening level isoconcentration line (µg/kg).
- Plant 2 Sub-Area Boundary.

0 120
Scale 1" = 120 Feet

Map Projection:
Washington State Plane
North Zone, NAD 83, Feet

EPI, Golder Associates Inc.,
Weston Solutions, Inc.

2-40s AREA
TOTAL PCB IN SOIL: DEPTH 6 - 12 FT
BOEING PLANT 2

Drawn: TGB	Revision: 0	Date: June 2009	Figure: 3

0131646009100_TOTALPCB2402.mxd

Golder Associates

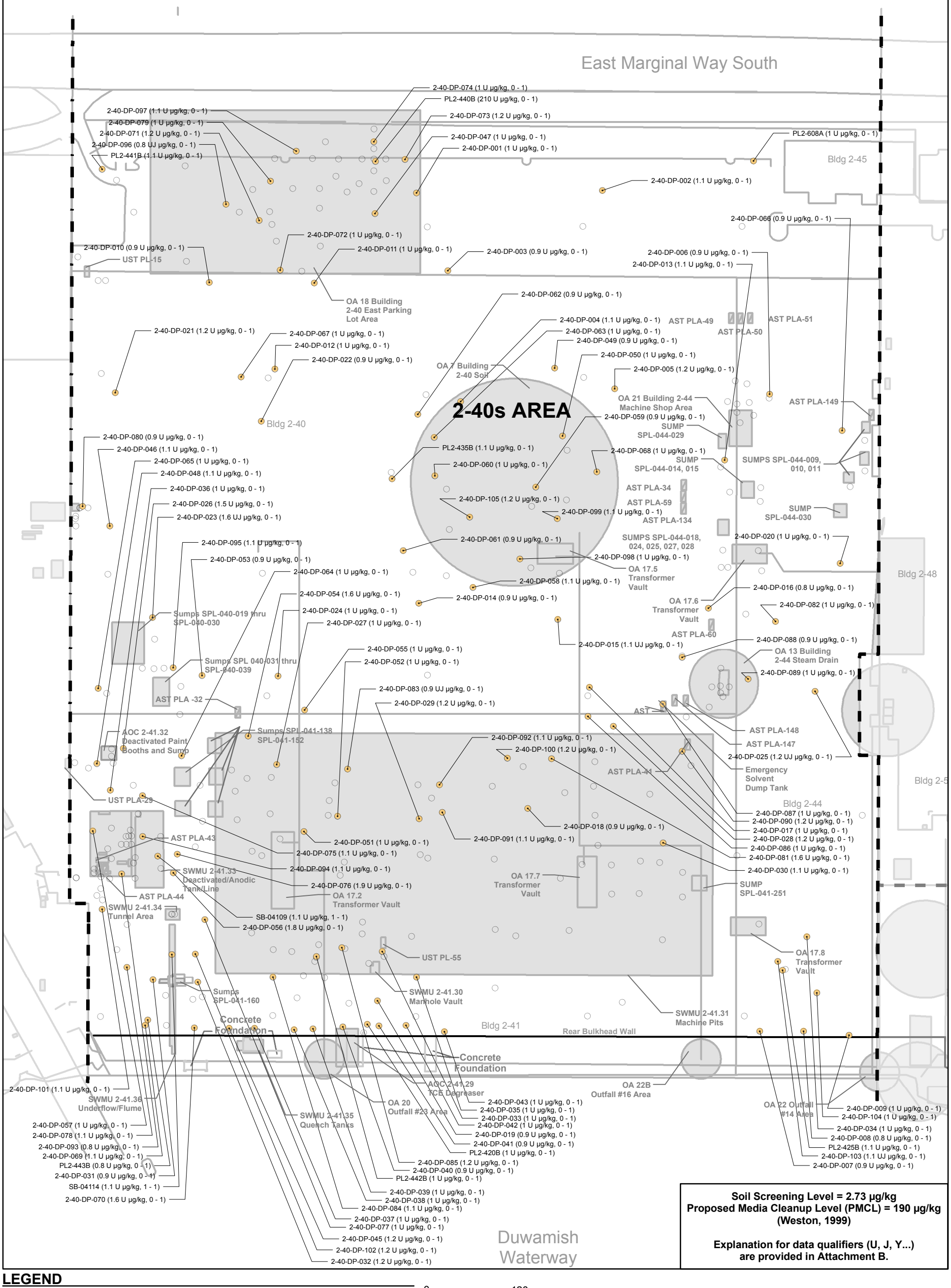

Soil Screening Level = 2.73 µg/kg
Proposed Media Cleanup Level (PMCL) = 190 µg/kg
(Weston, 1999)

Explanation for data qualifiers (U, J, Y...)
are provided in Attachment B.

LEGEND

- Sample location where constituent was detected. (Concentration; µg/kg, Depth; feet bgs).
- Sample location where constituent was not detected.
- Sample location where constituent was not analyzed.
- Soil screening level isoconcentration line (µg/kg).
- Plant 2 Sub-Area Boundary.

0 120
Scale 1" = 120 Feet

Map Projection:
Washington State Plane
North Zone, NAD 83, Feet

EPI, Golder Associates Inc.,
Weston Solutions, Inc.

2-40s AREA

1,1-DICHLOROETHENE IN SOIL: DEPTH 0 - 1 FT

BOEING PLANT 2

Drawn: TGB	Revision: 0	Date: June 2009	Figure: 1

0131646009100_11DICHLOROETHENE2401.mxd

Golder Associates

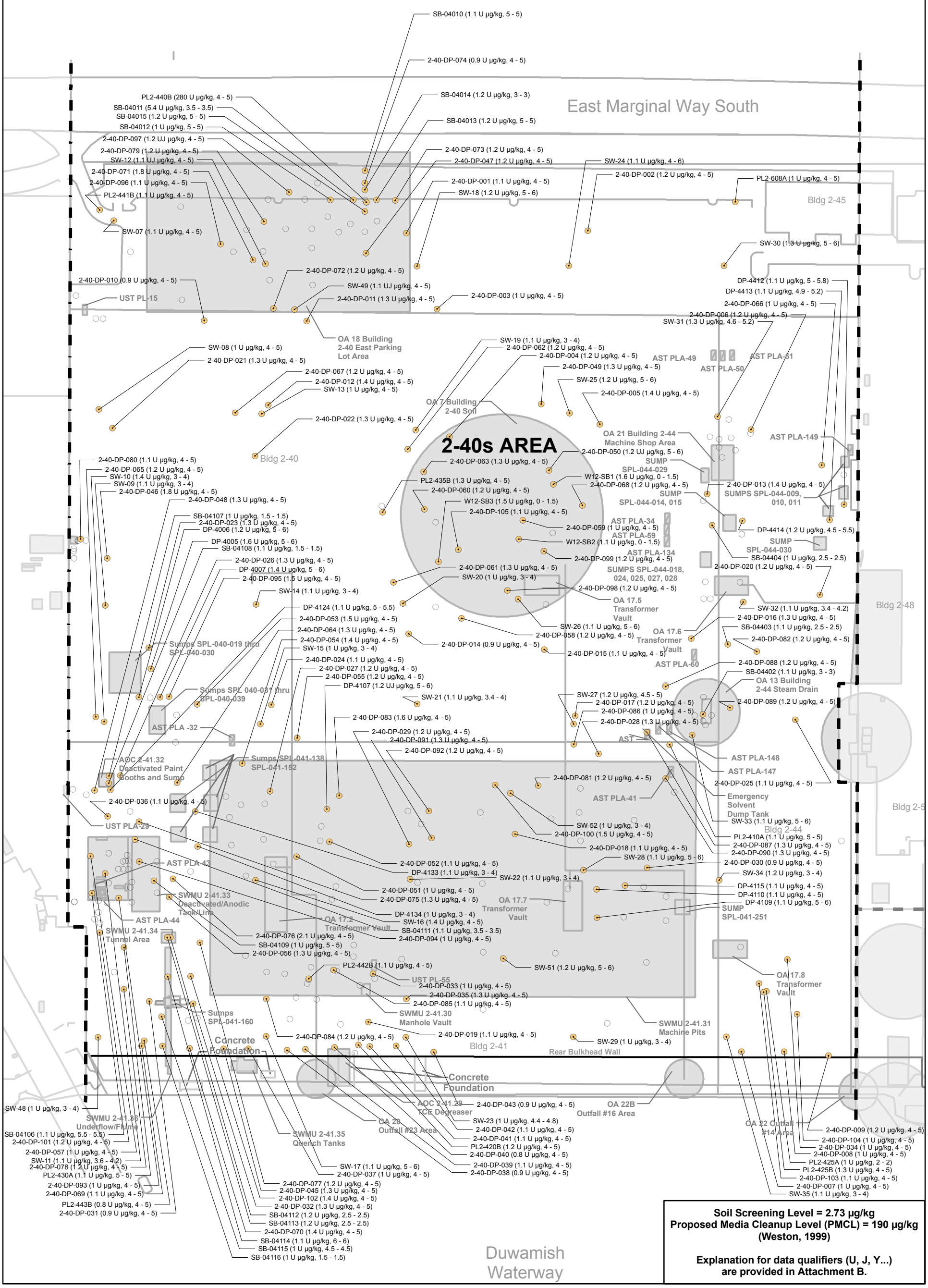

Soil Screening Level = 2.73 µg/kg
Proposed Media Cleanup Level (PMCL) = 190 µg/kg
(Weston, 1999)

Explanation for data qualifiers (U, J, Y...)
are provided in Attachment B.

LEGEND

- Sample location where constituent was detected. (Concentration; µg/kg, Depth; feet bgs).
- Sample location where constituent was not detected.
- Sample location where constituent was not analyzed.
- Soil screening level isoconcentration line (µg/kg).
- Plant 2 Sub-Area Boundary.

0 120
Scale 1" = 120 Feet

Map Projection:
Washington State Plane
North Zone, NAD 83, Feet

EPI, Golder Associates Inc.,
Weston Solutions, Inc.

2-40s AREA

1,1-DICHLOROETHENE IN SOIL: DEPTH 1 - 6 FT

BOEING PLANT 2

Drawn: TGB	Revision: 0	Date: June 2009	Figure: 2

0131646009100_11DICHLOROETHENE2402.mxd

Golder Associates



LEGEND

- Sample location where constituent was detected. (Concentration; µg/kg, Depth; feet bgs).
- Sample location where constituent was not detected.
- Sample location where constituent was not analyzed.
- Soil screening level isoconcentration line (µg/kg).
- Plant 2 Sub-Area Boundary.

0 120

Scale 1" = 120 Feet

Map Projection:
Washington State Plane
North Zone, NAD 83, Feet

EPI, Golder Associates Inc.,
Weston Solutions, Inc.

2-40s AREA

1,1-DICHLOROETHENE IN SOIL: DEPTH 6 - 12 FT

BOEING PLANT 2

Drawn: TGB	Revision: 0	Date: June 2009	Figure: 3

0131646009100_11DICHLOROETHENE2403.mxd

Golder Associates

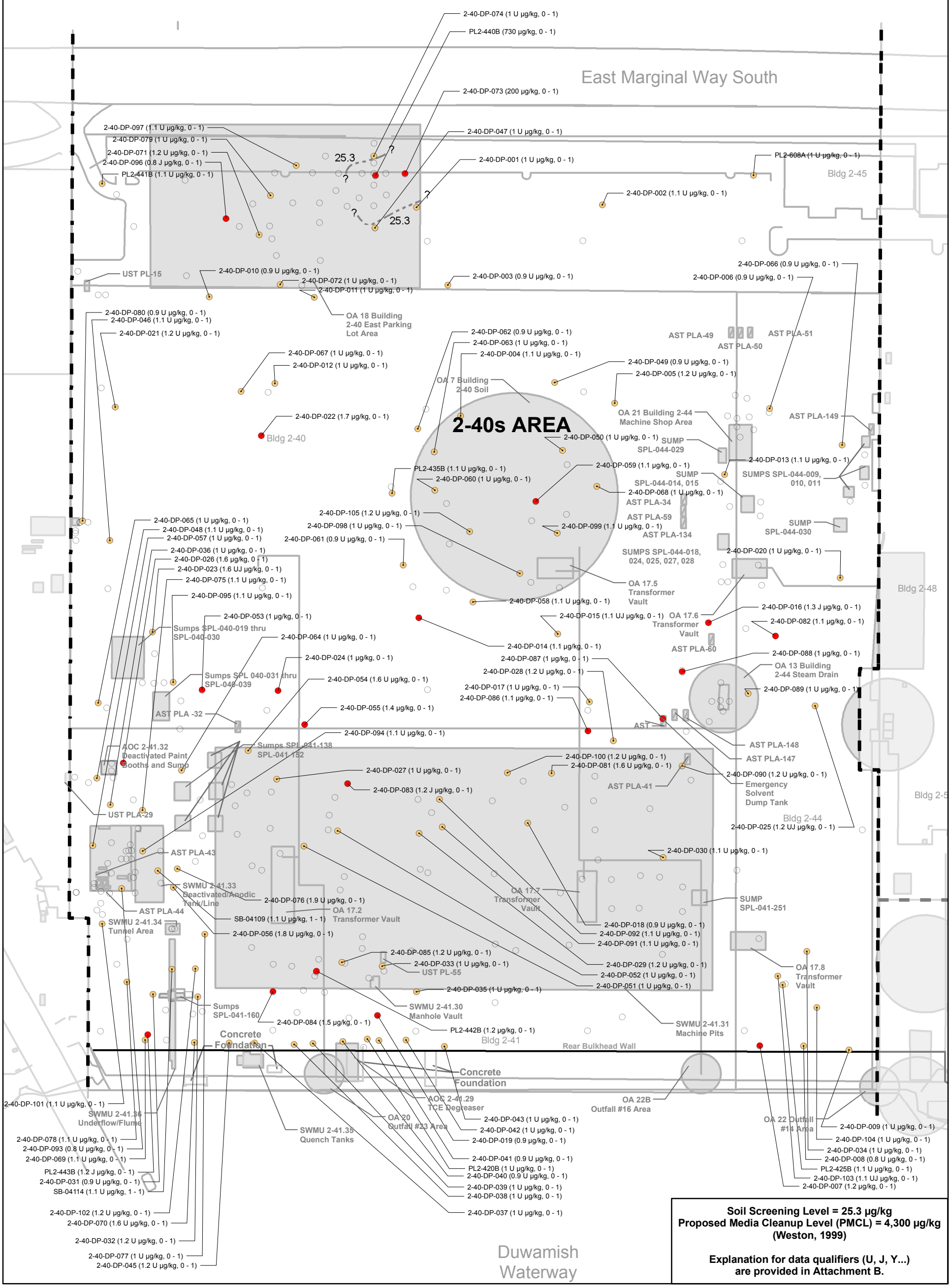

Soil Screening Level = 25.3 µg/kg
Proposed Media Cleanup Level (PMCL) = 4,300 µg/kg
(Weston, 1999)

Explanation for data qualifiers (U, J, Y...)
are provided in Attachment B.

LEGEND

- Sample location where constituent was detected. (Concentration; µg/kg, Depth; feet bgs).
- Sample location where constituent was not detected.
- Sample location where constituent was not analyzed.
- Soil screening level isoconcentration line (µg/kg).
- Plant 2 Sub-Area Boundary.

0 120
Scale 1" = 120 Feet

Map Projection:
Washington State Plane
North Zone, NAD 83, Feet

EPI, Golder Associates Inc.,
Weston Solutions, Inc.

2-40s AREA

BENZENE IN SOIL: DEPTH 0 - 1 FT

BOEING PLANT 2

Drawn: TGB	Revision: 0	Date: June 2009	Figure: 1

0131646009100_BENZENE2401.mxd

Golder Associates



Soil Screening Level = 25.3 µg/kg
Proposed Media Cleanup Level (PMCL) = 4,300 µg/kg (Weston, 1999)

Explanation for data qualifiers (U, J, Y...) are provided in Attachment B.

LEGEND

- Sample location where constituent was detected. (Concentration; µg/kg, Depth; feet bgs).
- Sample location where constituent was not detected.
- Sample location where constituent was not analyzed.
- Soil screening level isoconcentration line (µg/kg).
- Plant 2 Sub-Area Boundary.

0 120
Scale 1" = 120 Feet

Map Projection:
Washington State Plane
North Zone, NAD 83, Feet

EPI, Golder Associates Inc.,
Weston Solutions, Inc.

2-40s AREA
BENZENE IN SOIL: DEPTH 1 - 6 FT
BOEING PLANT 2

Drawn: TGB	Revision: 0	Date: June 2009	Figure: 2

0131646009100_BENZENE2402.mxd

Golder Associates

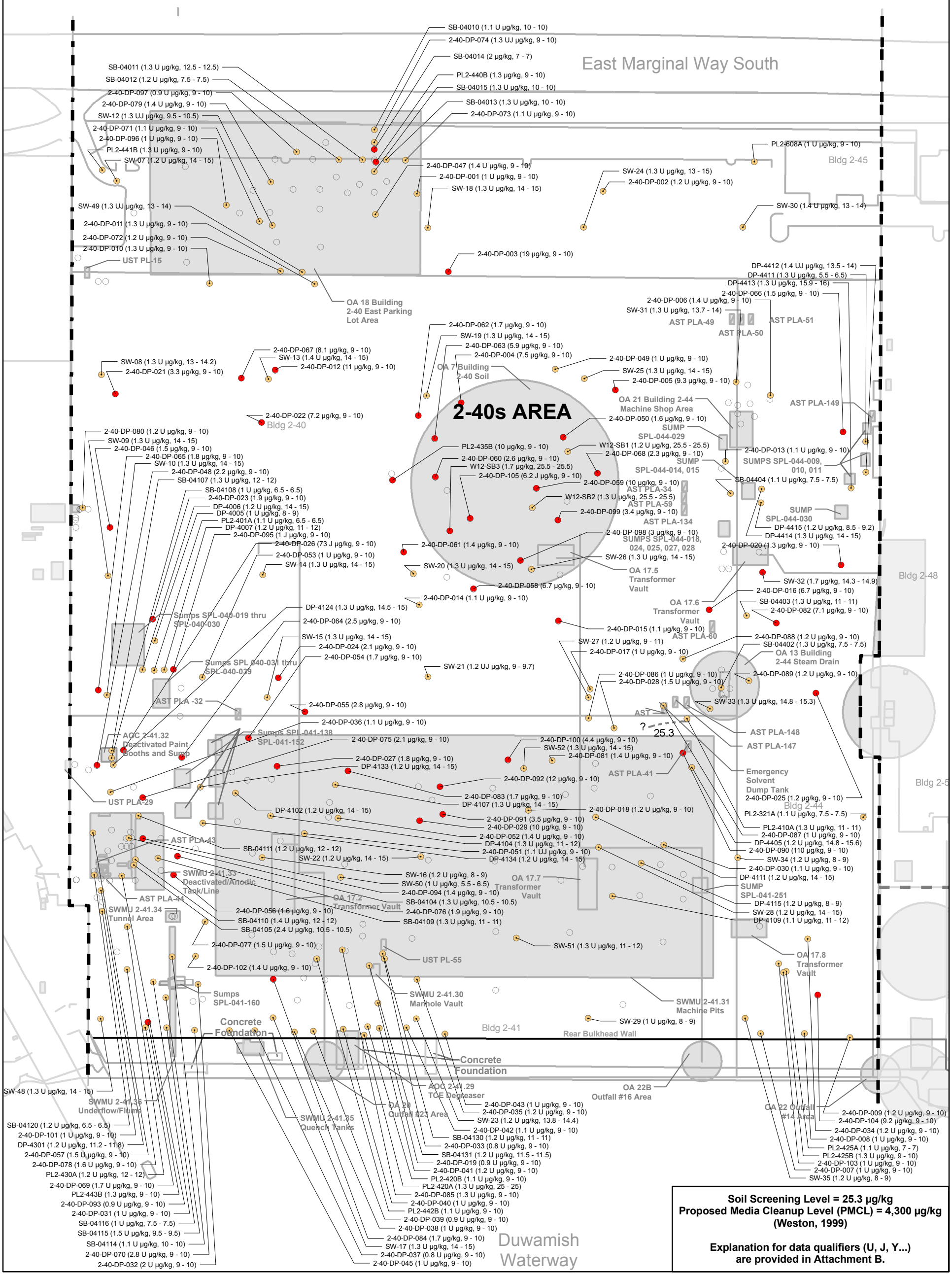

Soil Screening Level = 25.3 µg/kg
Proposed Media Cleanup Level (PMCL) = 4,300 µg/kg (Weston, 1999)

Explanation for data qualifiers (U, J, Y...) are provided in Attachment B.

LEGEND

- Sample location where constituent was detected. (Concentration; µg/kg, Depth; feet bgs).
- Sample location where constituent was not detected.
- Sample location where constituent was not analyzed.
- Soil screening level isoconcentration line (µg/kg).
- Plant 2 Sub-Area Boundary.

0 120
Scale 1" = 120 Feet

Map Projection:
Washington State Plane
North Zone, NAD 83, Feet

EPI, Golder Associates Inc.,
Weston Solutions, Inc.

2-40s AREA

BENZENE IN SOIL: DEPTH 6 - 12 FT

BOEING PLANT 2

Drawn: TGB	Revision: 0	Date: June 2009	Figure: 3

0131646009100_BENZENE2403.mxd

Golder Associates



Soil Screening Level = 794 µg/kg
Proposed Media Cleanup Level (PMCL) = 1,620,400 µg/kg
(Weston, 1999)

Explanation for data qualifiers (U, J, Y...)
are provided in Attachment B.

LEGEND

- Sample location where constituent was detected. (Concentration; µg/kg, Depth; feet bgs).
- Sample location where constituent was not detected.
- Sample location where constituent was not analyzed.
- Soil screening level isoconcentration line (µg/kg).
- Plant 2 Sub-Area Boundary.

0 120
Scale 1" = 120 Feet

Map Projection:
Washington State Plane
North Zone, NAD 83, Feet

EPI, Golder Associates Inc.,
Weston Solutions, Inc.

2-40s AREA
CIS-1,2-DICHLOROETHENE IN SOIL: DEPTH 0 - 1 FT
BOEING PLANT 2

Drawn: TGB	Revision: 0	Date: June 2009	Figure: 1

0131646009100_CIS12DICHLOROETHENE2401.mxd

Golder Associates

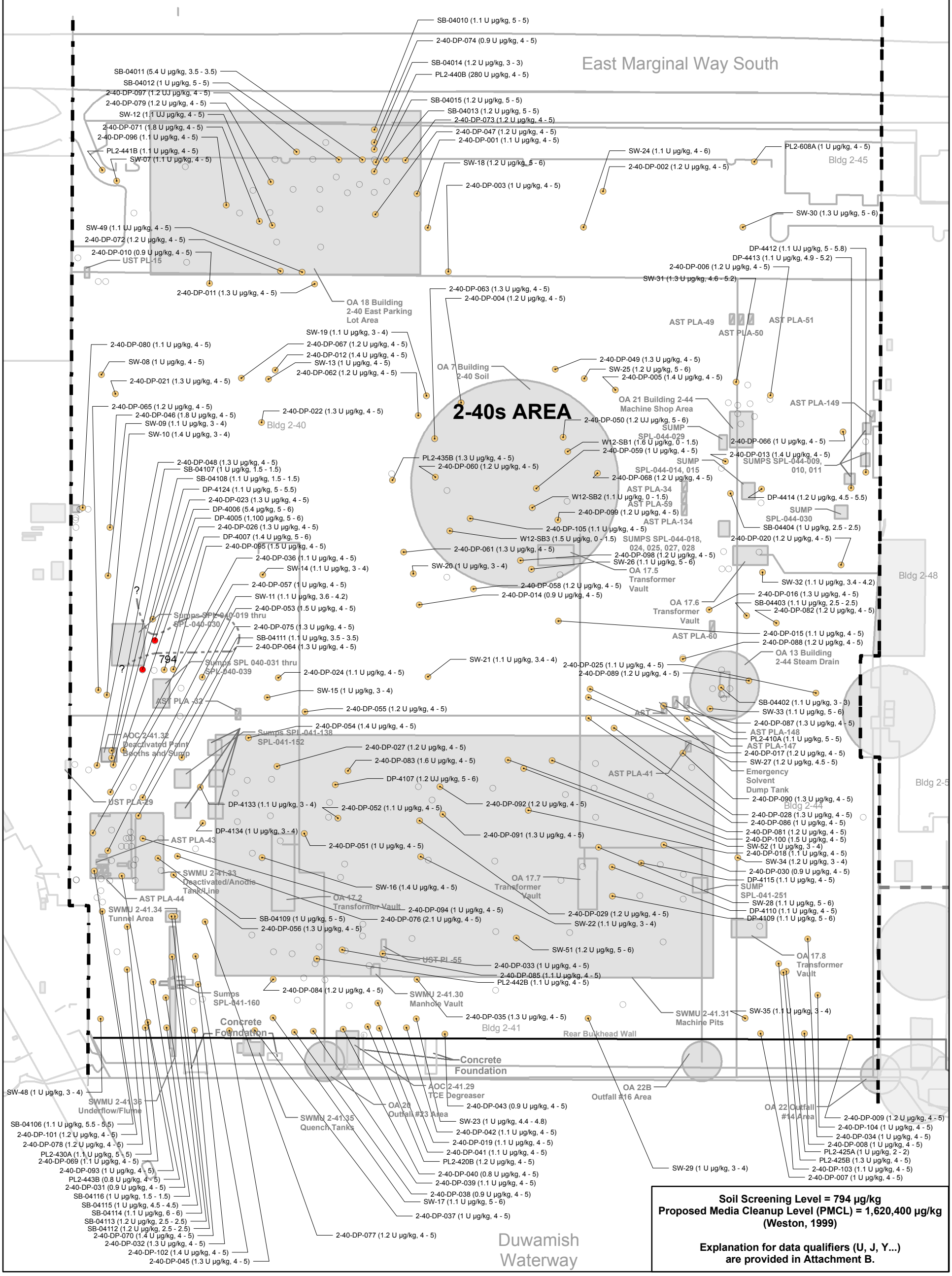

Soil Screening Level = 794 µg/kg
Proposed Media Cleanup Level (PMCL) = 1,620,400 µg/kg (Weston, 1999)

Explanation for data qualifiers (U, J, Y...) are provided in Attachment B.

LEGEND

- Sample location where constituent was detected. (Concentration; µg/kg, Depth; feet bgs).
- Sample location where constituent was not detected.
- Sample location where constituent was not analyzed.
- Soil screening level isoconcentration line (µg/kg).
- Plant 2 Sub-Area Boundary.

0 120
Scale 1" = 120 Feet

Map Projection:
Washington State Plane
North Zone, NAD 83, Feet

EPI, Golder Associates Inc.,
Weston Solutions, Inc.

2-40s AREA
CIS-1,2-DICHLOROETHENE IN SOIL: DEPTH 1 - 6 FT
BOEING PLANT 2

Drawn: TGB	Revision: 0	Date: June 2009	Figure: 2

0131646009100_CIS12DICHLOROETHENE2402.mxd

Golder Associates

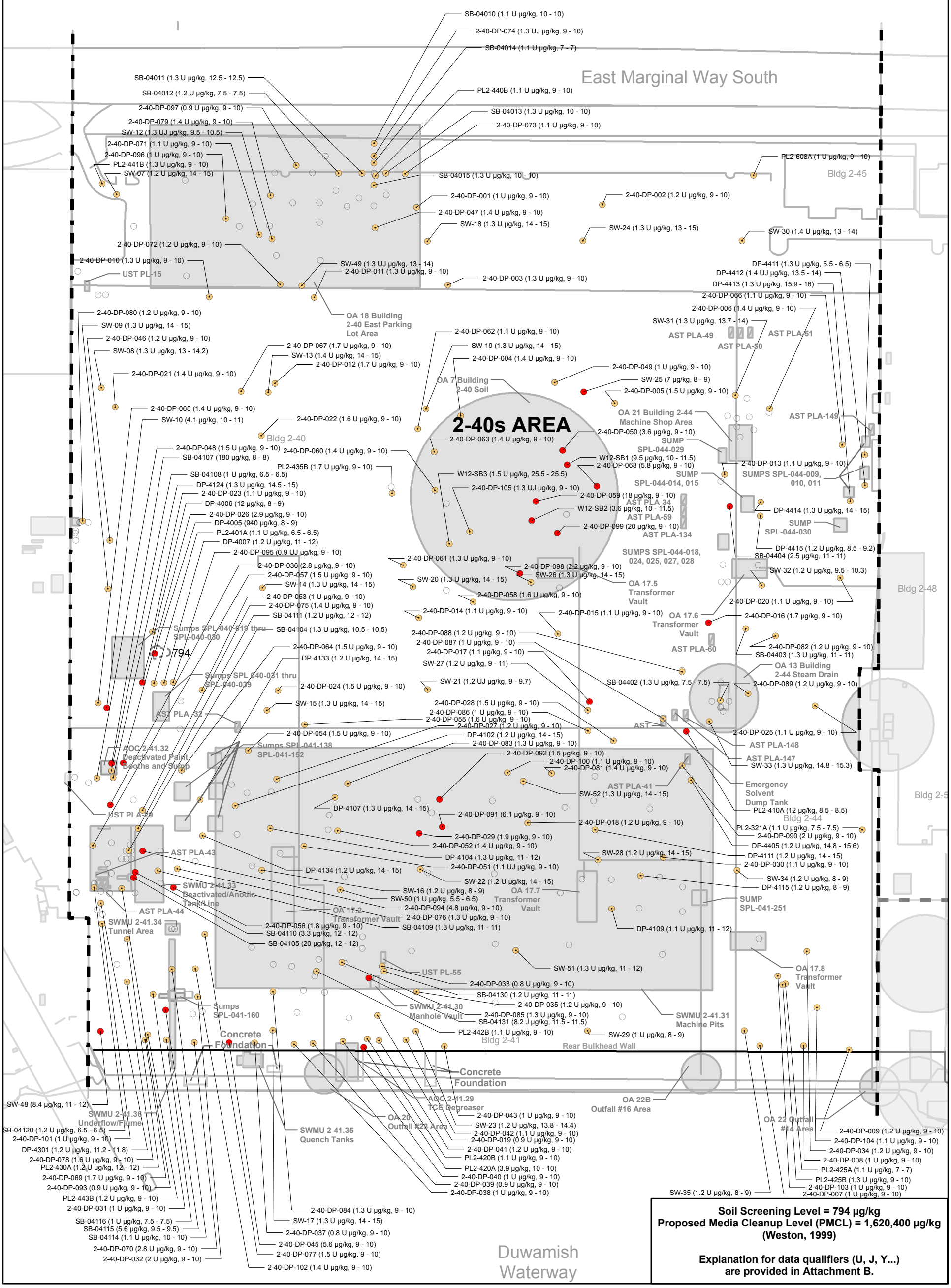

Soil Screening Level = 794 µg/kg
Proposed Media Cleanup Level (PMCL) = 1,620,400 µg/kg (Weston, 1999)

Explanation for data qualifiers (U, J, Y...) are provided in Attachment B.

LEGEND

- Sample location where constituent was detected. (Concentration; µg/kg, Depth; feet bgs).
- Sample location where constituent was not detected.
- Sample location where constituent was not analyzed.
- Soil screening level isoconcentration line (µg/kg).
- Plant 2 Sub-Area Boundary.

0 120
Scale 1" = 120 Feet

Map Projection:
Washington State Plane
North Zone, NAD 83, Feet

EPI, Golder Associates Inc., Weston Solutions, Inc.

2-40s AREA
CIS-1,2-DICHLOROETHENE IN SOIL: DEPTH 6 - 12 FT
BOEING PLANT 2

Drawn: TGB	Revision: 0	Date: June 2009	Figure: 3

0131646009100_CIS12DICHLOROETHENE2403.mxd

Golder Associates



Soil Screening Level = 39,400 µg/kg
Proposed Media Cleanup Level (PMCL) = 235,000 µg/kg
(Weston, 1999)

Explanation for data qualifiers (U, J, Y...)
are provided in Attachment B.

LEGEND

- Sample location where constituent was detected. (Concentration; µg/kg, Depth; feet bgs).
- Sample location where constituent was not detected.
- Sample location where constituent was not analyzed.
- Groundwater isoconcentration line within the A-zone Aquifer (ug/L).
- Plant 2 Sub-Area Boundary.

0 120
Scale 1" = 120 Feet

Map Projection:
Washington State Plane
North Zone, NAD 83, Feet

EPI, Golder Associates Inc.,
Weston Solutions, Inc.

2-40s AREA

NAPHTHALENE IN SOIL: DEPTH 0 - 1 FT

BOEING PLANT 2

Drawn: TGB	Revision: 0	Date: June 2009	Figure: 1

0131646009100_NAPHTHALENE2401.mxd

Golder Associates

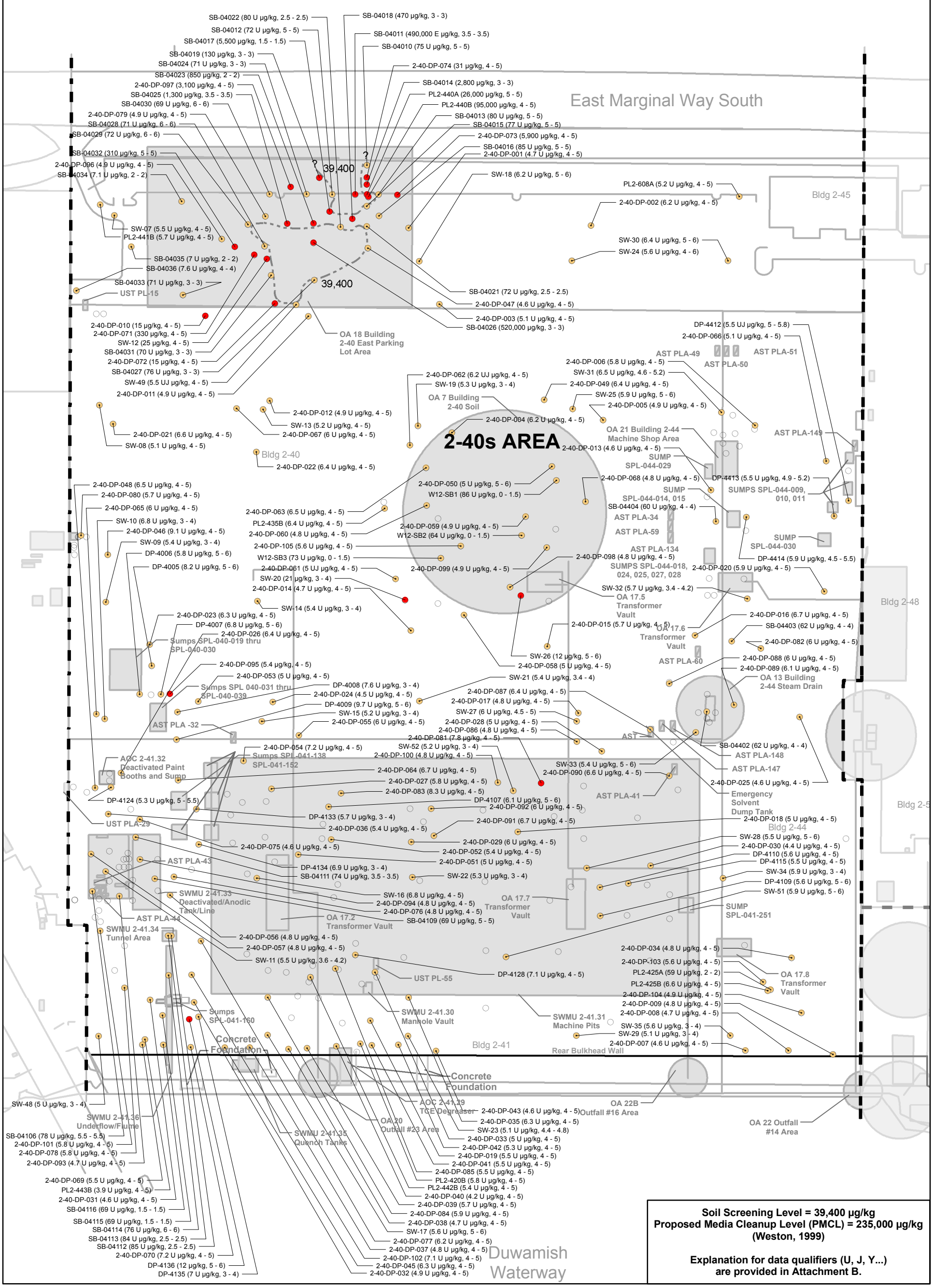

Soil Screening Level = 39,400 µg/kg
Proposed Media Cleanup Level (PMCL) = 235,000 µg/kg
(Weston, 1999)

Explanation for data qualifiers (U, J, Y...) are provided in Attachment B.

LEGEND

- Sample location where constituent was detected. (Concentration; µg/kg, Depth; feet bgs).
- Sample location where constituent was not detected.
- Sample location where constituent was not analyzed.
- Soil screening level isoconcentration line (µg/kg).
- Plant 2 Sub-Area Boundary.

0 120
Scale 1" = 120 Feet

Map Projection:
Washington State Plane
North Zone, NAD 83, Feet

EPI, Golder Associates Inc.,
Weston Solutions, Inc.

2-40s AREA

NAPHTHALENE IN SOIL: DEPTH 1 - 6 FT

BOEING PLANT 2

Drawn: TGB	Revision: 0	Date: June 2009	Figure: 2

0131646009100_NAPHTHALENE2402.mxd

Golder Associates

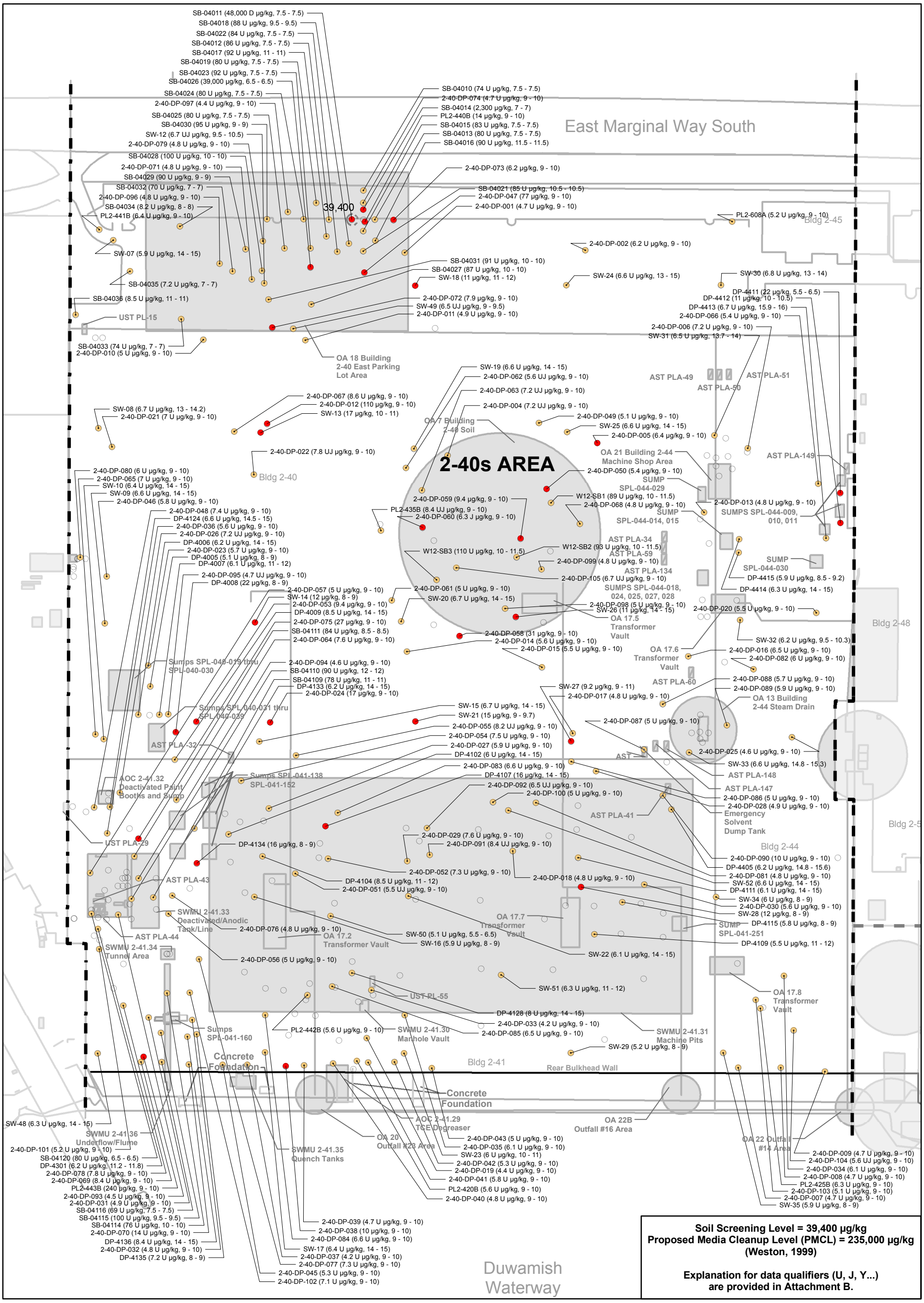

Soil Screening Level = 39,400 µg/kg
Proposed Media Cleanup Level (PMCL) = 235,000 µg/kg
(Weston, 1999)

Explanation for data qualifiers (U, J, Y...) are provided in Attachment B.

LEGEND

- Sample location where constituent was detected. (Concentration; µg/kg, Depth; feet bgs).
- Sample location where constituent was not detected.
- Sample location where constituent was not analyzed.
- Soil screening level isoconcentration line (µg/kg).
- Plant 2 Sub-Area Boundary.

0 120
Scale 1" = 120 Feet

Map Projection:
Washington State Plane
North Zone, NAD 83, Feet

EPI, Golder Associates Inc.,
Weston Solutions, Inc.

2-40s AREA

NAPHTHALENE IN SOIL: DEPTH 6 - 12 FT

BOEING PLANT 2

Drawn: TGB	Revision: 0	Date: June 2009	Figure: 3

0131646009100_NAPHTHALENE2403.mxd

Golder Associates

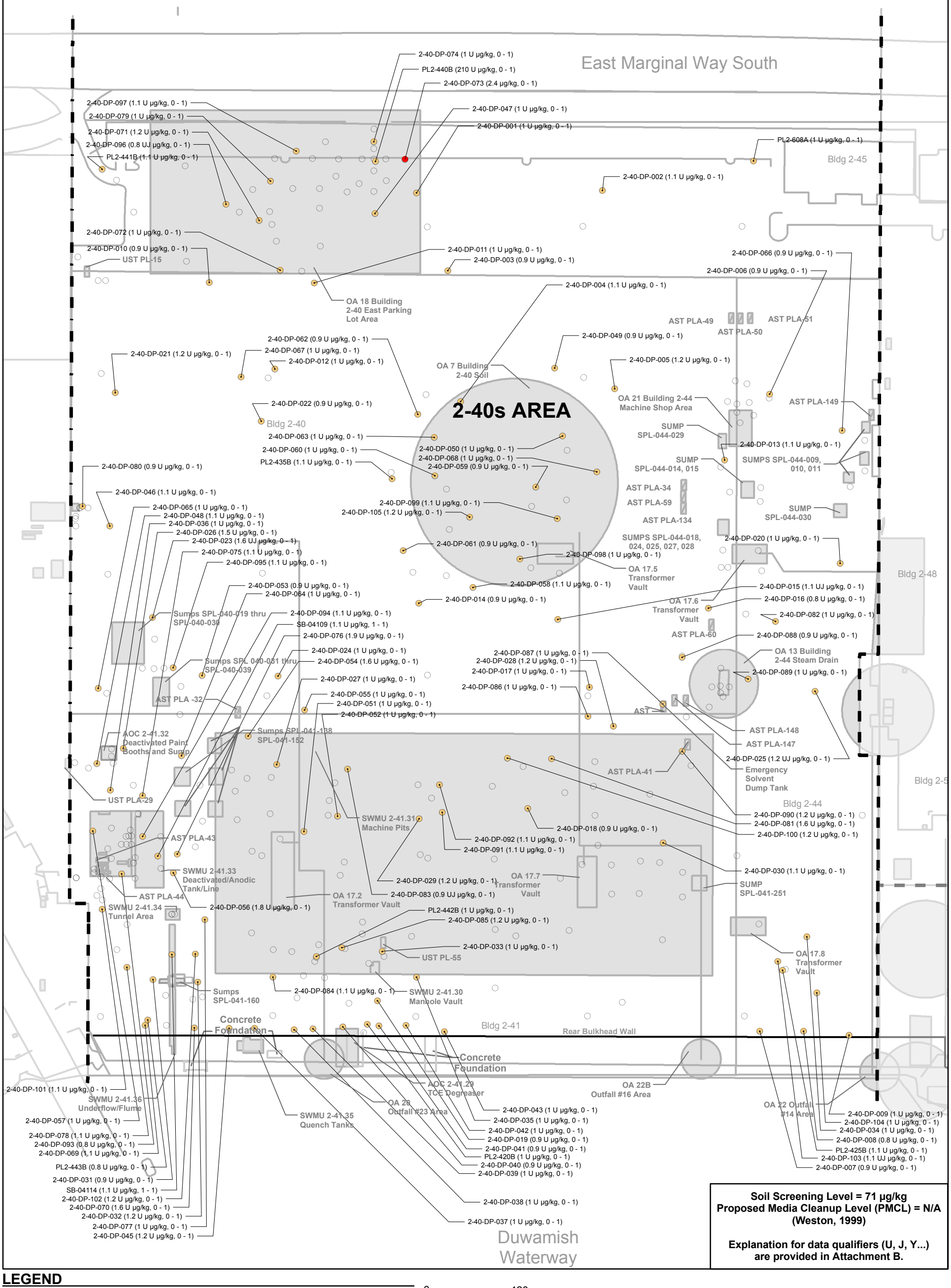

Soil Screening Level = 71 µg/kg
Proposed Media Cleanup Level (PMCL) = N/A
(Weston, 1999)

Explanation for data qualifiers (U, J, Y...) are provided in Attachment B.

LEGEND

- Sample location where constituent was detected. (Concentration; µg/kg, Depth; feet bgs).
- Sample location where constituent was not detected.
- Sample location where constituent was not analyzed.
- Soil screening level isoconcentration line (µg/kg).
- Plant 2 Sub-Area Boundary.

0 120
Scale 1" = 120 Feet

Map Projection:
Washington State Plane
North Zone, NAD 83, Feet

EPI, Golder Associates Inc.,
Weston Solutions, Inc.

2-40s AREA
STYRENE IN SOIL: DEPTH 0 - 1 FT
BOEING PLANT 2

Drawn: TGB	Revision: 0	Date: June 2009	Figure: 1

0131646009100_STYRENE2401.mxd

Golder Associates

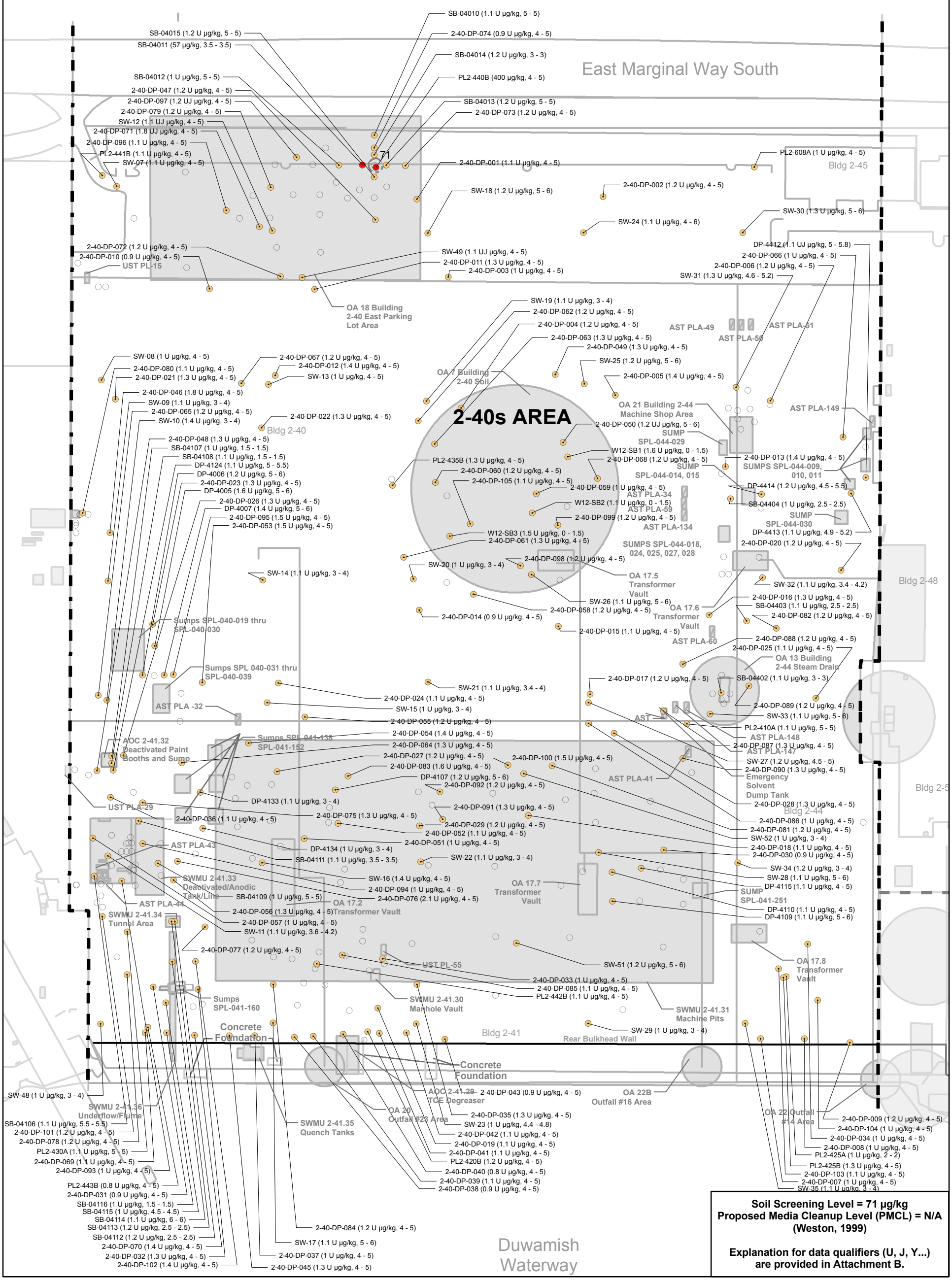

Soil Screening Level = 71 µg/kg
Proposed Media Cleanup Level (PMCL) = N/A
(Weston, 1999)

Explanation for data qualifiers (U, J, Y...) are provided in Attachment B.

LEGEND

- Sample location where constituent was detected. (Concentration; µg/kg, Depth; feet bgs).
- Sample location where constituent was not detected.
- Sample location where constituent was not analyzed.
- Soil screening level isoconcentration line (µg/kg).
- Plant 2 Sub-Area Boundary.

0 120
Scale 1" = 120 Feet

Map Projection:
Washington State Plane
North Zone, NAD 83, Feet

EPI, Golder Associates Inc.,
Weston Solutions, Inc.

2-40s AREA
STYRENE IN SOIL: DEPTH 1 - 6 FT
BOEING PLANT 2

Drawn: TGB	Revision: 0	Date: June 2009	Figure: 2

0131646009100_STYRENE2402.mxd

Golder Associates

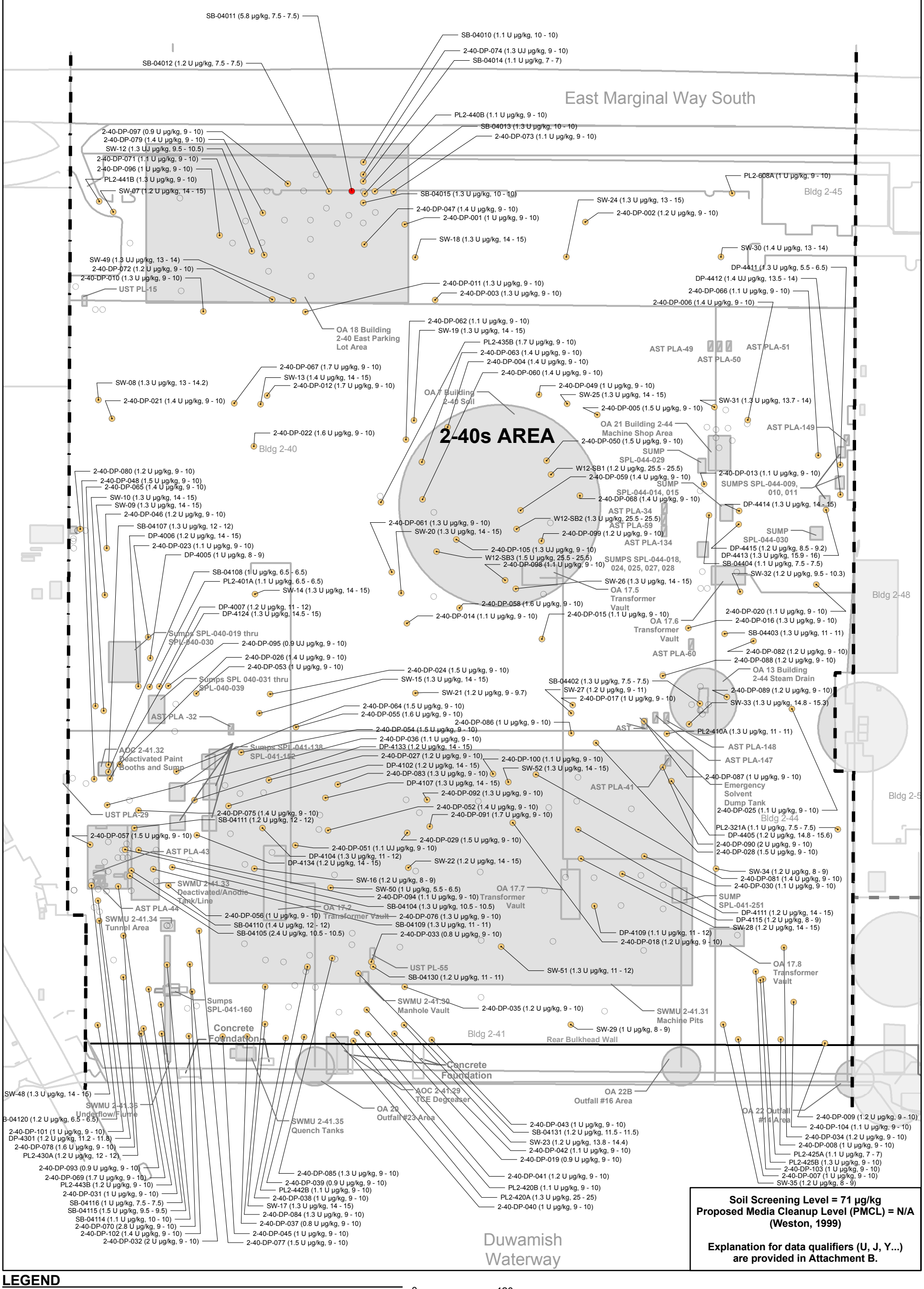

LEGEND

- Sample location where constituent was detected. (Concentration; µg/kg, Depth; feet bgs).
- Sample location where constituent was not detected.
- Sample location where constituent was not analyzed.
- Soil screening level isoconcentration line (µg/kg).
- Plant 2 Sub-Area Boundary.

0 120

Scale 1" = 120 Feet

Map Projection:
Washington State Plane
North Zone, NAD 83, Feet

EPI, Golder Associates Inc.,
Weston Solutions, Inc.

2-40s AREA

STYRENE IN SOIL: DEPTH 6 - 12 FT

BOEING PLANT 2

Drawn: TGB	Revision: 0	Date: June 2009	Figure: 3

0131646009100_STYRENE2403.mxd

Golder Associates

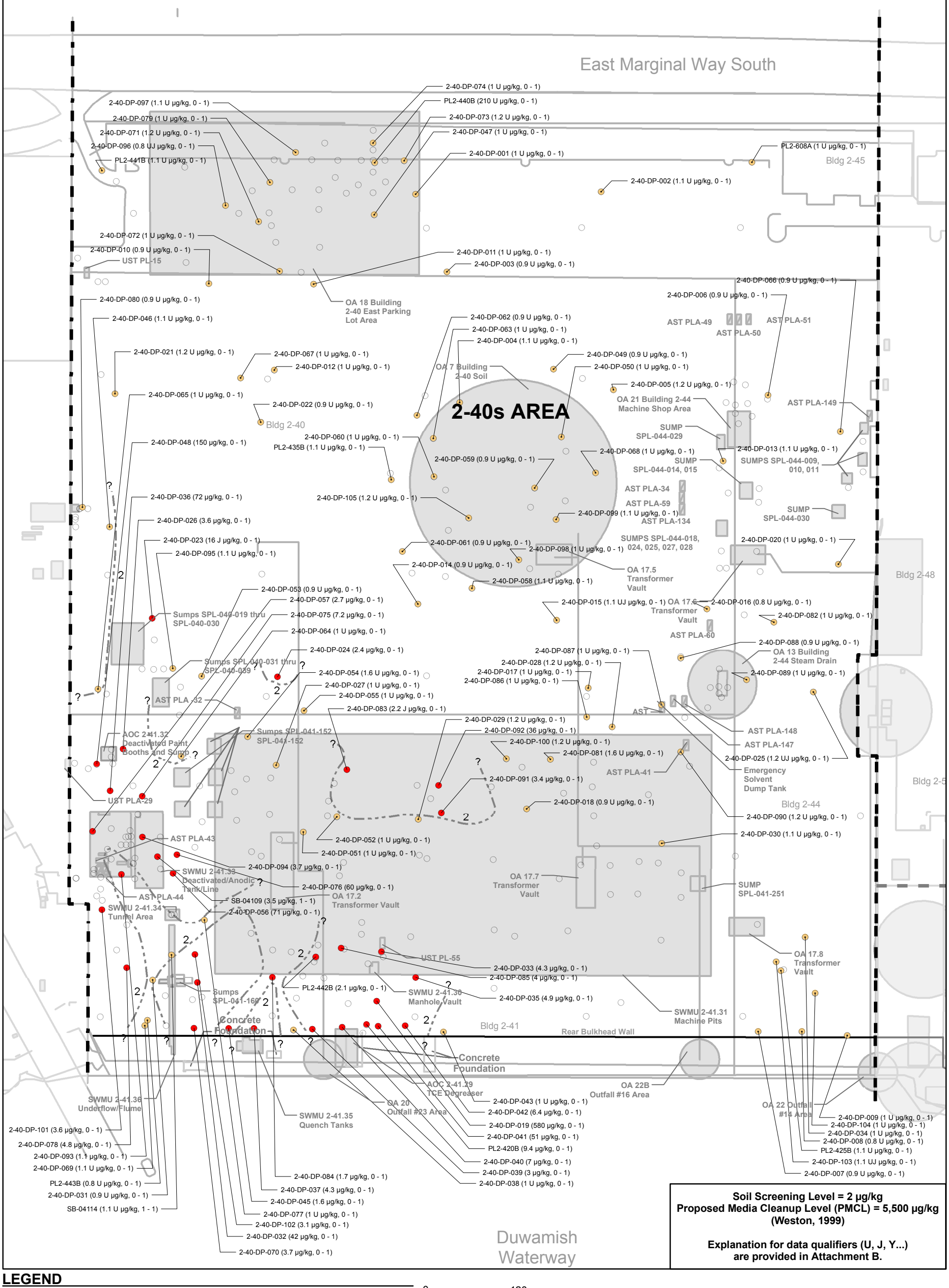

Soil Screening Level = 2 µg/kg
Proposed Media Cleanup Level (PMCL) = 5,500 µg/kg
(Weston, 1999)

Explanation for data qualifiers (U, J, Y...)
are provided in Attachment B.

LEGEND

- Sample location where constituent was detected. (Concentration; µg/kg, Depth; feet bgs).
- Sample location where constituent was not detected.
- Sample location where constituent was not analyzed.
- Soil screening level isoconcentration line (µg/kg).
- Plant 2 Sub-Area Boundary.

0 120
Scale 1" = 120 Feet

Map Projection:
Washington State Plane
North Zone, NAD 83, Feet

EPI, Golder Associates Inc.,
Weston Solutions, Inc.

2-40s AREA
TRICHLOROETHENE IN SOIL: DEPTH 0 - 1 FT
BOEING PLANT 2

Drawn: TGB	Revision: 0	Date: June 2009	Figure: 1

0131646009100_TRICHLOROETHENE2401.mxd

Golder Associates

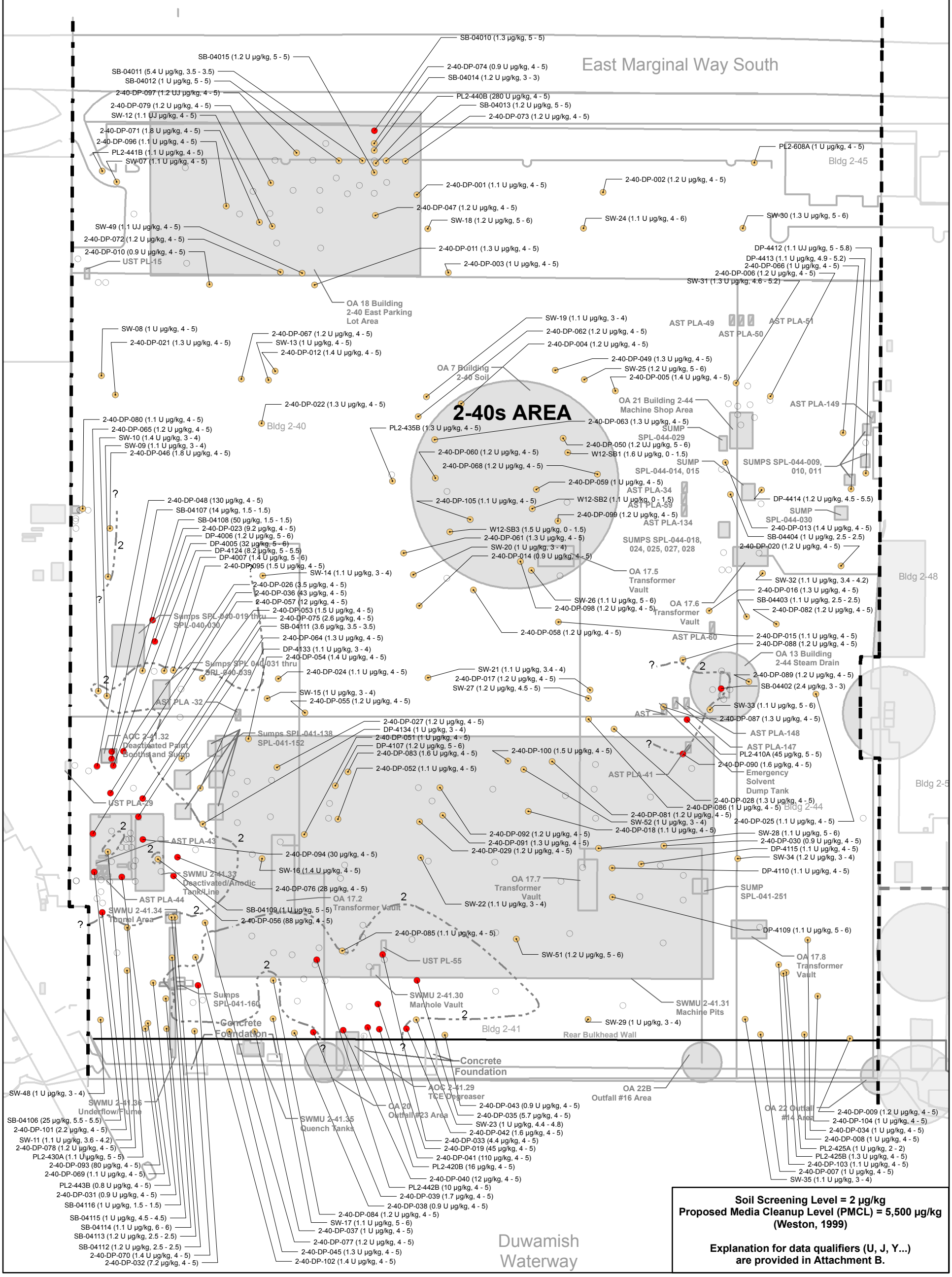

Soil Screening Level = 2 µg/kg
Proposed Media Cleanup Level (PMCL) = 5,500 µg/kg
(Weston, 1999)

Explanation for data qualifiers (U, J, Y...)
are provided in Attachment B.

LEGEND

- Sample location where constituent was detected. (Concentration; µg/kg, Depth; feet bgs).
- Sample location where constituent was not detected.
- Sample location where constituent was not analyzed.
- Soil screening level isoconcentration line (µg/kg).
- Plant 2 Sub-Area Boundary.

0 120
Scale 1" = 120 Feet

Map Projection:
Washington State Plane
North Zone, NAD 83, Feet

EPI, Golder Associates Inc.,
Weston Solutions, Inc.

2-40s AREA
TRICHLOROETHENE IN SOIL: DEPTH 1 - 6 FT
BOEING PLANT 2

Drawn: TGB	Revision: 0	Date: June 2009	Figure: 2

0131646009100_TRICHLOROETHENE2402.mxd

Golder Associates



Soil Screening Level = 2 µg/kg
Proposed Media Cleanup Level (PMCL) = 5,500 µg/kg
(Weston, 1999)

Explanation for data qualifiers (U, J, Y...) are provided in Attachment B.

LEGEND

- Sample location where constituent was detected. (Concentration; µg/kg, Depth; feet bgs).
- Sample location where constituent was not detected.
- Sample location where constituent was not analyzed.
- Soil screening level isoconcentration line (µg/kg).
- Plant 2 Sub-Area Boundary.

0 120
Scale 1" = 120 Feet

Map Projection:
Washington State Plane
North Zone, NAD 83, Feet

EPI, Golder Associates Inc.,
Weston Solutions, Inc.

2-40s AREA

TRICHLOROETHENE IN SOIL: DEPTH 6 - 12 FT

BOEING PLANT 2

Drawn: TGB	Revision: 0	Date: June 2009	Figure: 3

0131646009100_TRICHLOROETHENE2403.mxd

Golder Associates

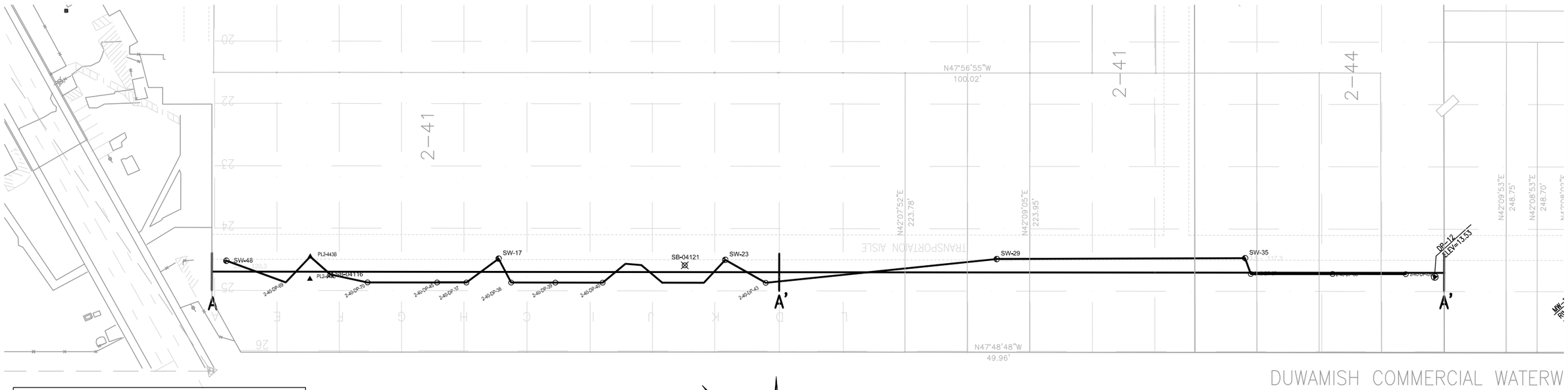

LEGEND:

— · · · —	APPROXIMATE WATER TABLE - JUNE 2008
● 1U	SOIL SAMPLE CONCENTRATION (ug/kg) QUALIFIED VALUES INTERPRETED AT 1/2
u	STATED VALUE



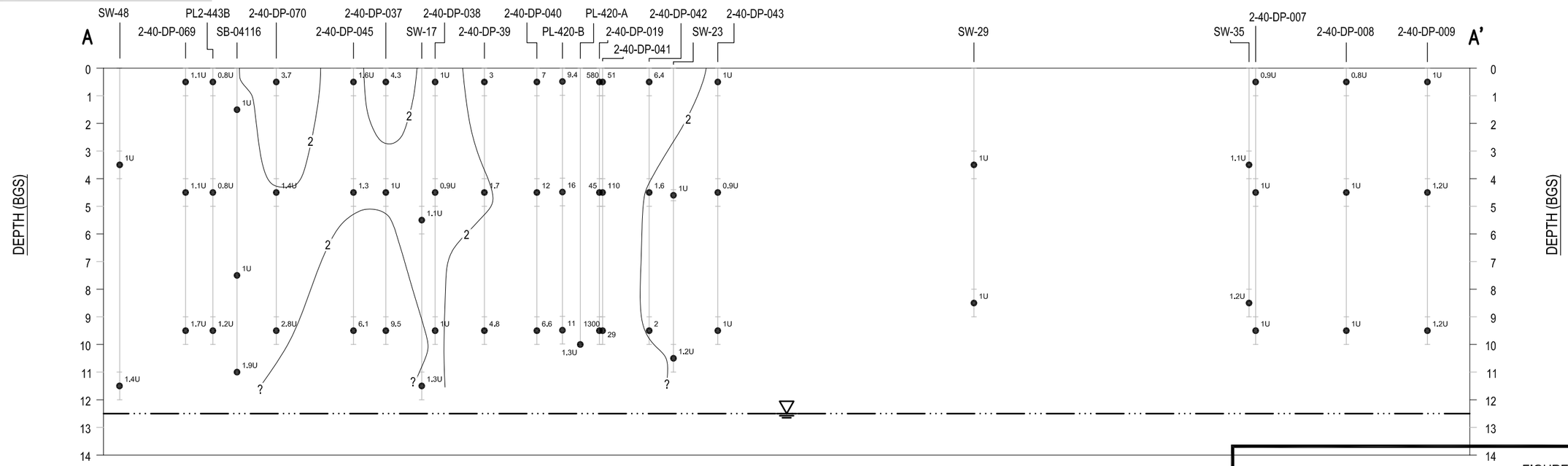

NOTE:
1. SOIL SCREENING LEVEL FOR TCE = 2.0 ug/uk
2. SOIL CONCENTRATION CONTOUR (ug/kg)

0 80 160
SCALE IN FEET
VERTICAL EXAGGERATION x20

FIGURE **4**

2-40s AREA TRICHLOROETHENE IN SOIL CROSS-SECTION A-A'

Boeing Plant 2/Plant 2 CMS Support/WA

K:\CAD\Projects\2001\0131646\x009\04\013_1646_009_04_F4 and F5.dwg | X-Sec A-A' | Mod: 05/27/2009, 14:58 | Plotted: 05/27/2009, 15:01 | aforcier

Golder Associates

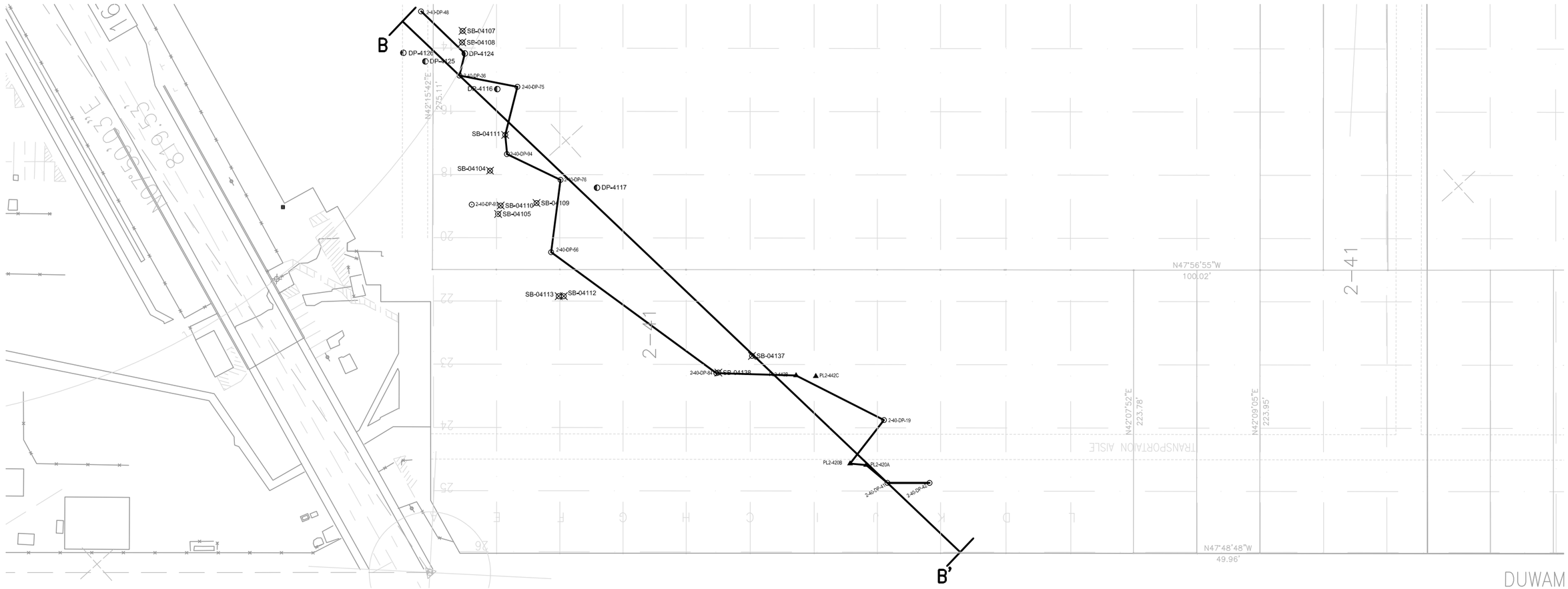

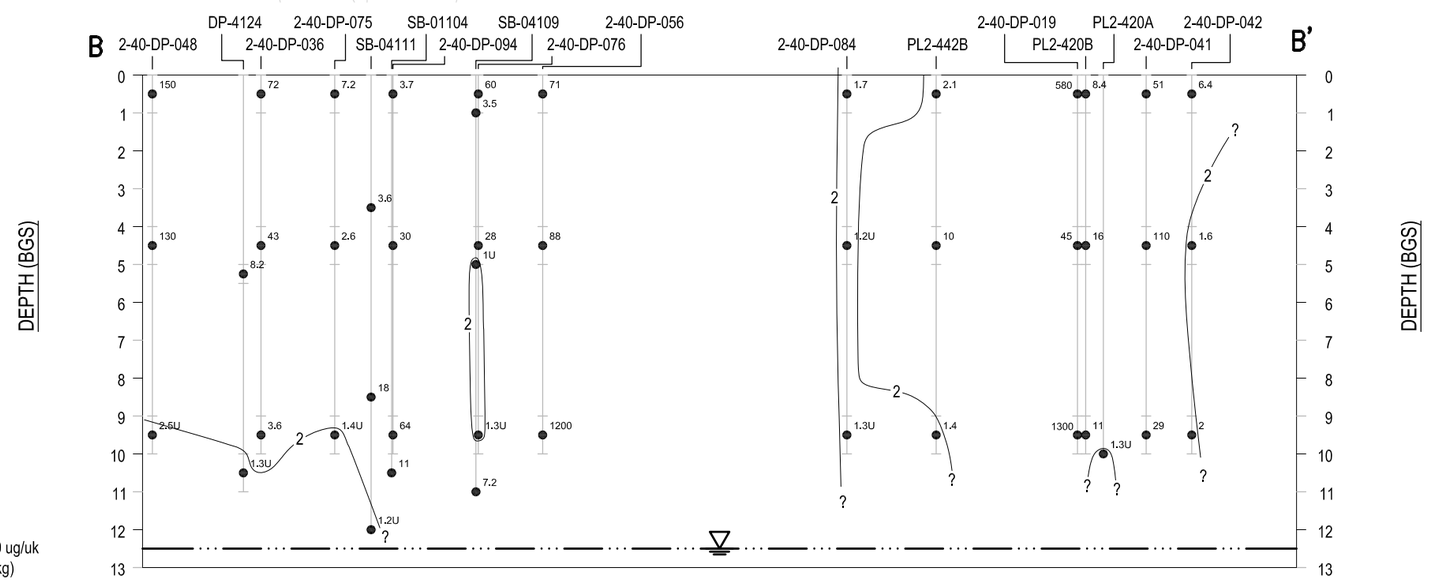

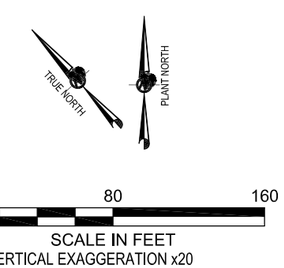

LEGEND:

— · · · —	APPROXIMATE WATER TABLE - JUNE 2008
● 1U	SOIL SAMPLE CONCENTRATION (ug/kg)
u	QUALIFIED VALUES INTERPRETED AT 1/2 STATED VALUE

NOTE:
1. SOIL SCREENING LEVEL FOR TCE = 2.0 ug/uk
2. SOIL CONCENTRATION CONTOUR (ug/kg)

FIGURE 5

2-40s AREA TRICHLOROETHENE IN SOIL CROSS-SECTION B-B'

Boeing Plant 2/Plant 2 CMS Support/WA



Soil Screening Level = 4.59 µg/kg
Proposed Media Cleanup Level (PMCL) = 290 µg/kg
(Weston, 1999)

Explanation for data qualifiers (U, J, Y...)
are provided in Attachment B.

LEGEND

- Sample location where constituent was detected. (Concentration; µg/kg, Depth; feet bgs).
- Sample location where constituent was not detected.
- Sample location where constituent was not analyzed.
- Soil screening level isoconcentration line (µg/kg).
- Plant 2 Sub-Area Boundary.

0 120
Scale 1" = 120 Feet

Map Projection:
Washington State Plane
North Zone, NAD 83, Feet

EPI, Golder Associates Inc.,
Weston Solutions, Inc.

2-40s AREA

VINYL CHLORIDE IN SOIL: DEPTH 0 - 1 FT

BOEING PLANT 2

Drawn: TGB	Revision: 0	Date: June 2009	Figure: 1

0131646009100_VINYLCHLORIDE2401.mxd

Golder Associates

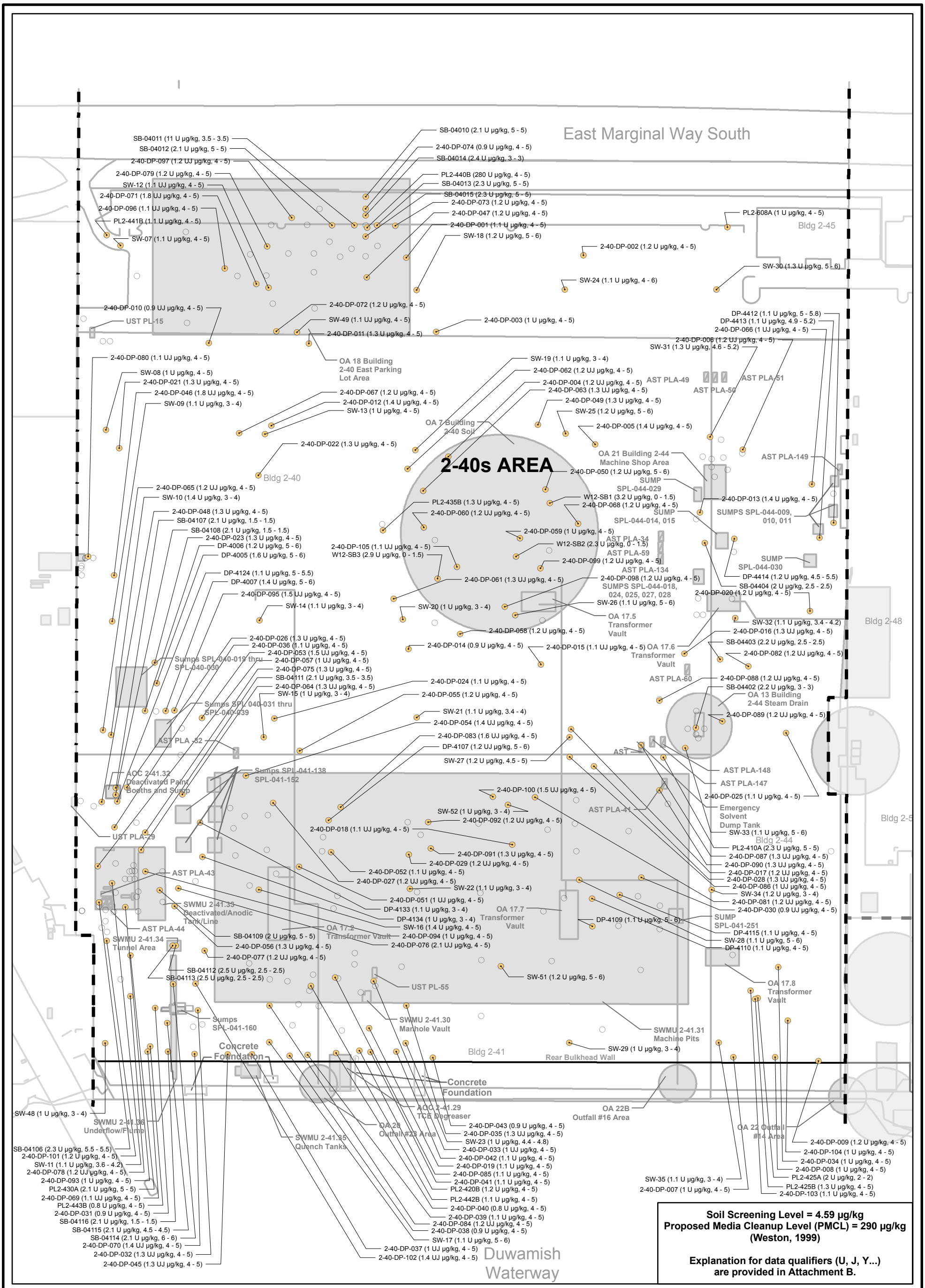

Soil Screening Level = 4.59 µg/kg
Proposed Media Cleanup Level (PMCL) = 290 µg/kg (Weston, 1999)

Explanation for data qualifiers (U, J, Y...) are provided in Attachment B.

LEGEND

- Sample location where constituent was detected. (Concentration; µg/kg, Depth; feet bgs).
- Sample location where constituent was not detected.
- Sample location where constituent was not analyzed.
- Soil screening level isoconcentration line (µg/kg).
- Plant 2 Sub-Area Boundary.

0 120
Scale 1" = 120 Feet

Map Projection:
Washington State Plane
North Zone, NAD 83, Feet

EPI, Golder Associates Inc., Weston Solutions, Inc.

2-40s AREA
VINYL CHLORIDE IN SOIL: DEPTH 1 - 6 FT
BOEING PLANT 2

Drawn: TGB	Revision: 0	Date: June 2009	Figure: 2

0131646009100_VINYLCHLORIDE2402.mxd

Golder Associates

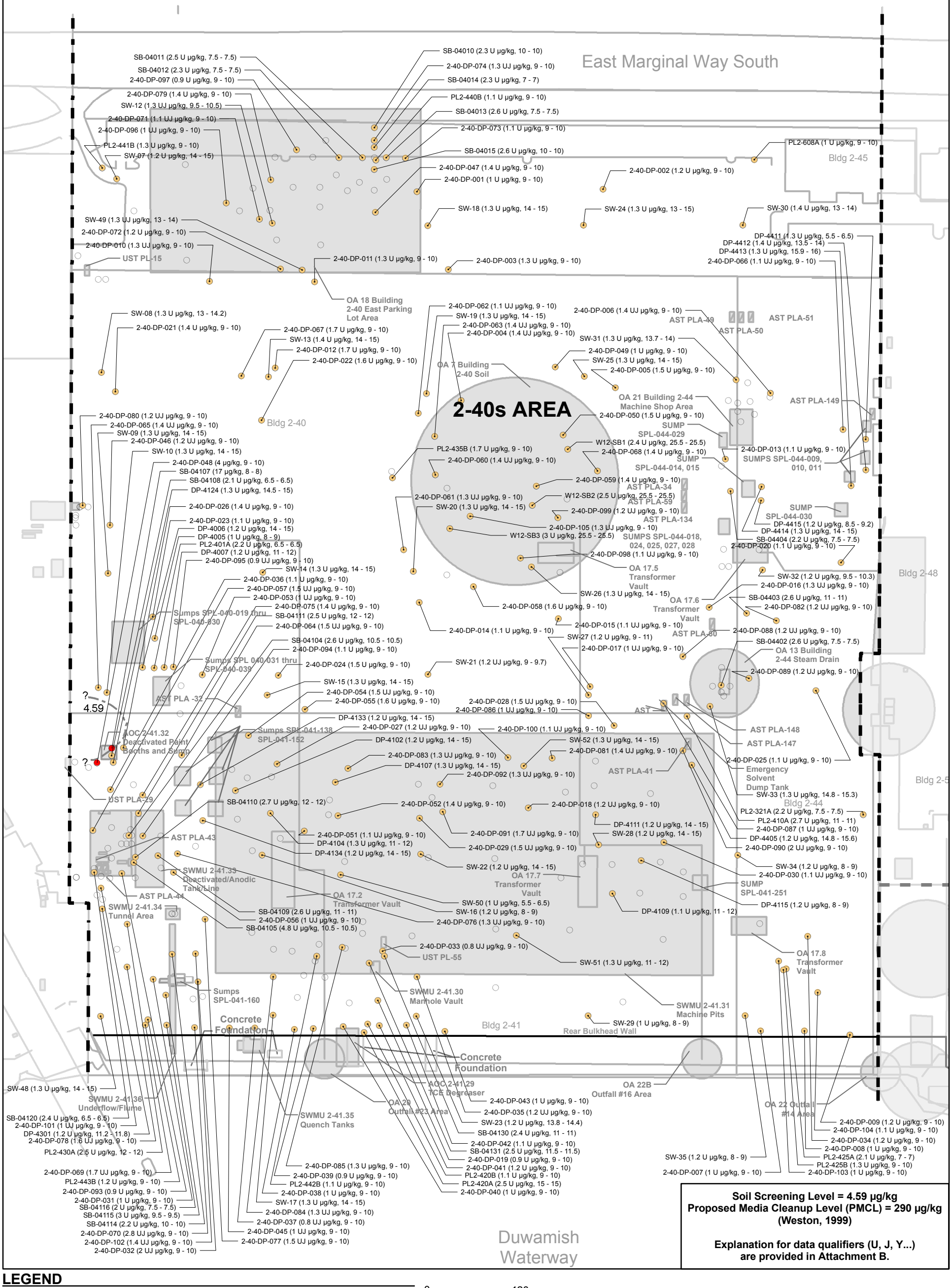

Soil Screening Level = 4.59 µg/kg
Proposed Media Cleanup Level (PMCL) = 290 µg/kg (Weston, 1999)

Explanation for data qualifiers (U, J, Y...) are provided in Attachment B.

LEGEND

- Sample location where constituent was detected. (Concentration; µg/kg, Depth; feet bgs).
- Sample location where constituent was not detected.
- Sample location where constituent was not analyzed.
- Soil screening level isoconcentration line (µg/kg).
- Plant 2 Sub-Area Boundary.

0 120
Scale 1" = 120 Feet

Map Projection:
Washington State Plane
North Zone, NAD 83, Feet

EPI, Golder Associates Inc.,
Weston Solutions, Inc.

2-40s AREA
VINYL CHLORIDE IN SOIL: DEPTH 6 - 12 FT
BOEING PLANT 2

Drawn: TGB	Revision: 0	Date: June 2009	Figure: 3

0131646009100_VINYLCHLORIDE2403.mxd

Golder Associates

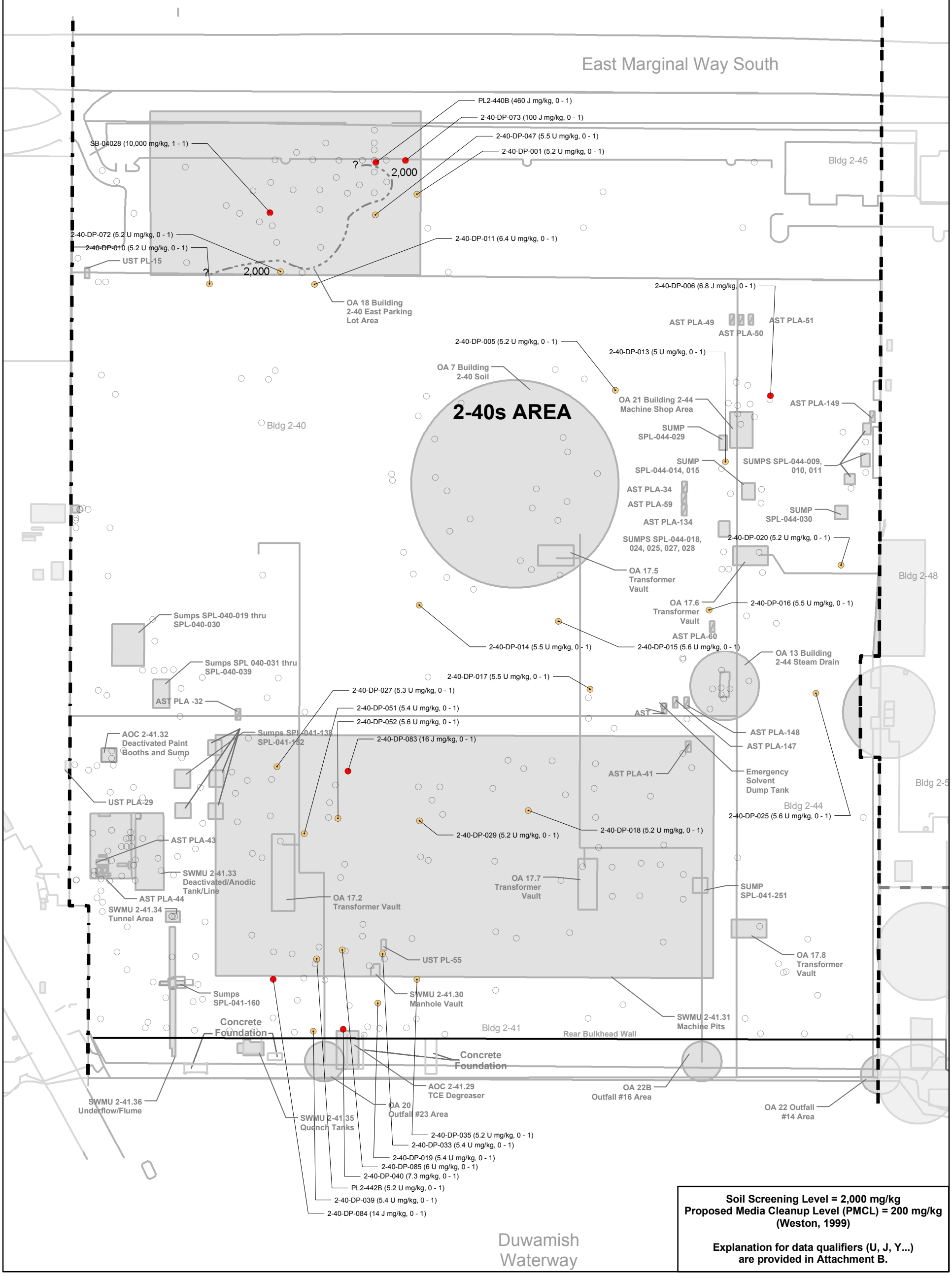

Soil Screening Level = 2,000 mg/kg
Proposed Media Cleanup Level (PMCL) = 200 mg/kg
(Weston, 1999)

Explanation for data qualifiers (U, J, Y...)
are provided in Attachment B.

LEGEND

- Sample location where constituent was detected. (Concentration; mg/kg, Depth; feet bgs).
- Sample location where constituent was not detected.
- Sample location where constituent was not analyzed.
- Soil screening level isoconcentration line (mg/kg).
- Plant 2 Sub-Area Boundary.

0 120
Scale 1" = 120 Feet

Map Projection:
Washington State Plane
North Zone, NAD 83, Feet

EPI, Golder Associates Inc.,
Weston Solutions, Inc.

2-40s AREA

TPH - DIESEL IN SOIL: DEPTH 0 - 1 FT

BOEING PLANT 2

Drawn: TGB	Revision: 0	Date: June 2009	Figure: 1

0131646009100_DIESEL2401.mxd

Golder Associates

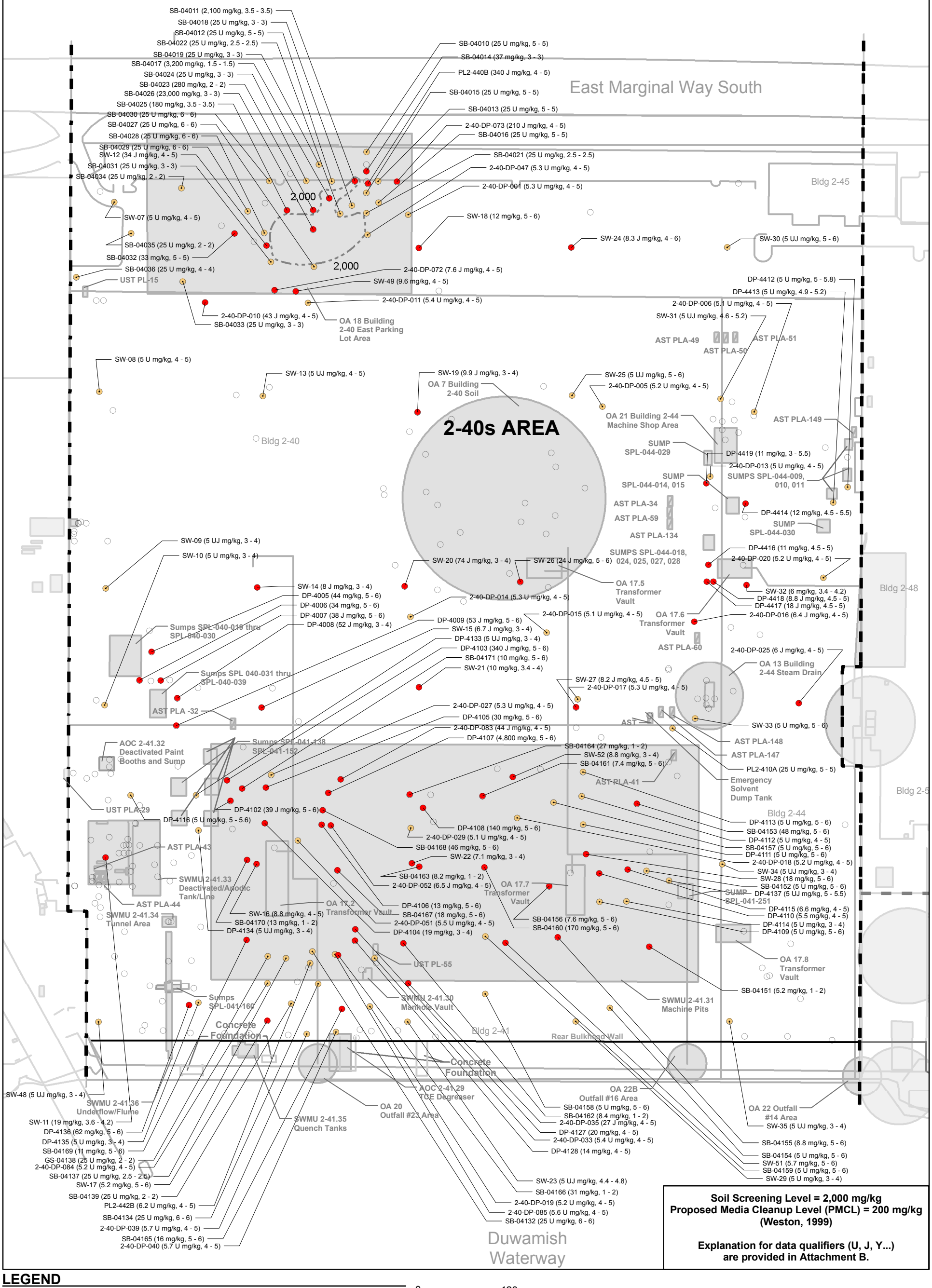

Soil Screening Level = 2,000 mg/kg
Proposed Media Cleanup Level (PMCL) = 200 mg/kg
(Weston, 1999)

Explanation for data qualifiers (U, J, Y...)
are provided in Attachment B.

LEGEND

- Sample location where constituent was detected. (Concentration; mg/kg, Depth; feet bgs).
- Sample location where constituent was not detected.
- Sample location where constituent was not analyzed.
- Soil screening level isoconcentration line (mg/kg).
- Plant 2 Sub-Area Boundary.

0 120
Scale 1" = 120 Feet

Map Projection:
Washington State Plane
North Zone, NAD 83, Feet

EPI, Golder Associates Inc.,
Weston Solutions, Inc.

2-40s AREA

TPH - DIESEL IN SOIL: DEPTH 1 - 6 FT

BOEING PLANT 2

Drawn: TGB	Revision: 0	Date: June 2009	Figure: 2

0131646009100_DIESEL2402.mxd

Golder Associates

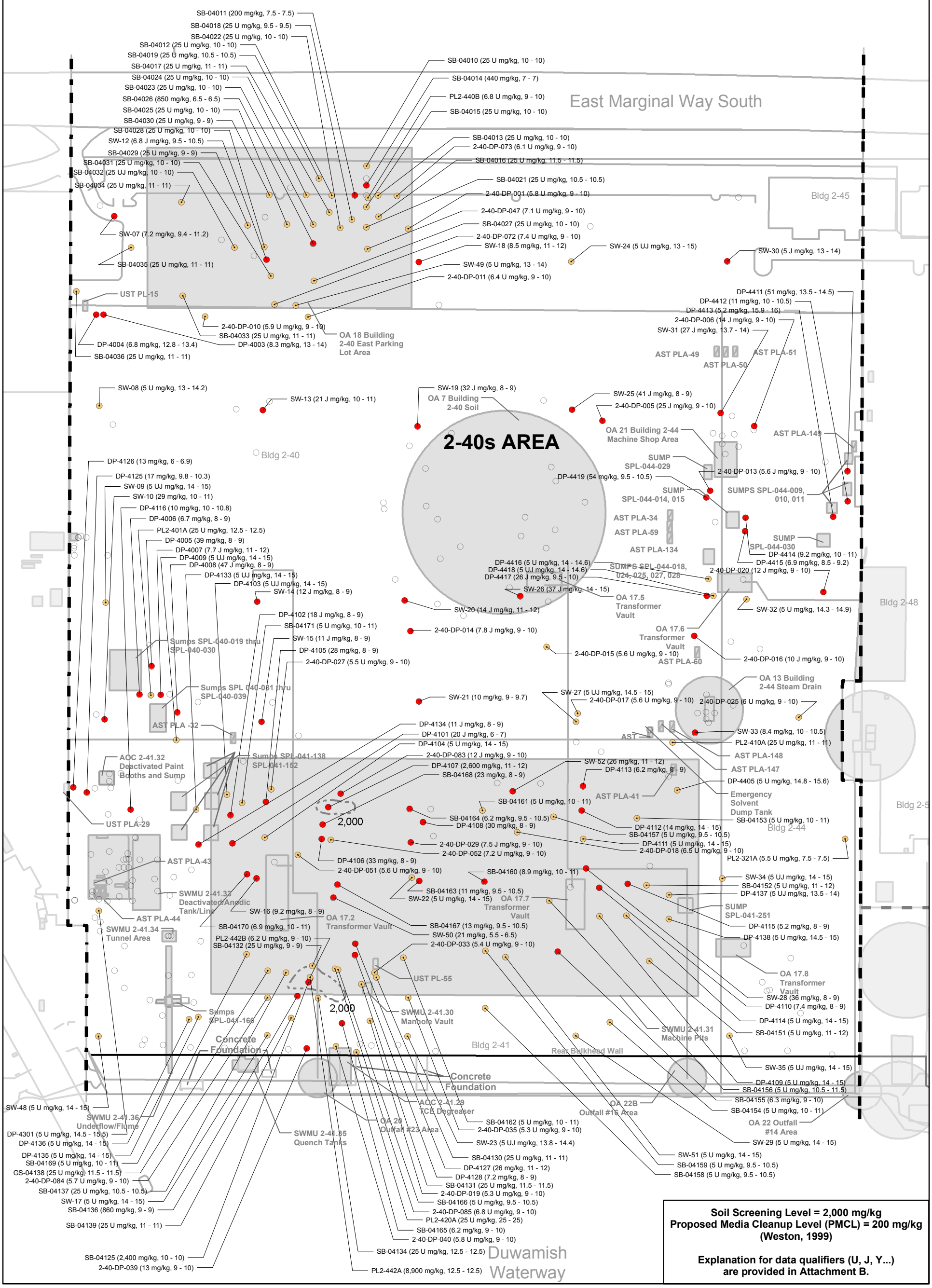

Soil Screening Level = 2,000 mg/kg
Proposed Media Cleanup Level (PMCL) = 200 mg/kg
(Weston, 1999)

Explanation for data qualifiers (U, J, Y...)
are provided in Attachment B.

LEGEND

- Sample location where constituent was detected. (Concentration; mg/kg, Depth; feet bgs).
- Sample location where constituent was not detected.
- Sample location where constituent was not analyzed.
- Soil screening level isoconcentration line (mg/kg).
- Plant 2 Sub-Area Boundary.

0 120
Scale 1" = 120 Feet

Map Projection:
Washington State Plane
North Zone, NAD 83, Feet

EPI, Golder Associates Inc.,
Weston Solutions, Inc.

2-40s AREA

TPH - DIESEL IN SOIL: DEPTH 6 - 12 FT

BOEING PLANT 2

Drawn: TGB	Revision: 0	Date: June 2009	Figure: 3

0131646009100_DIESEL2403.mxd

Golder Associates

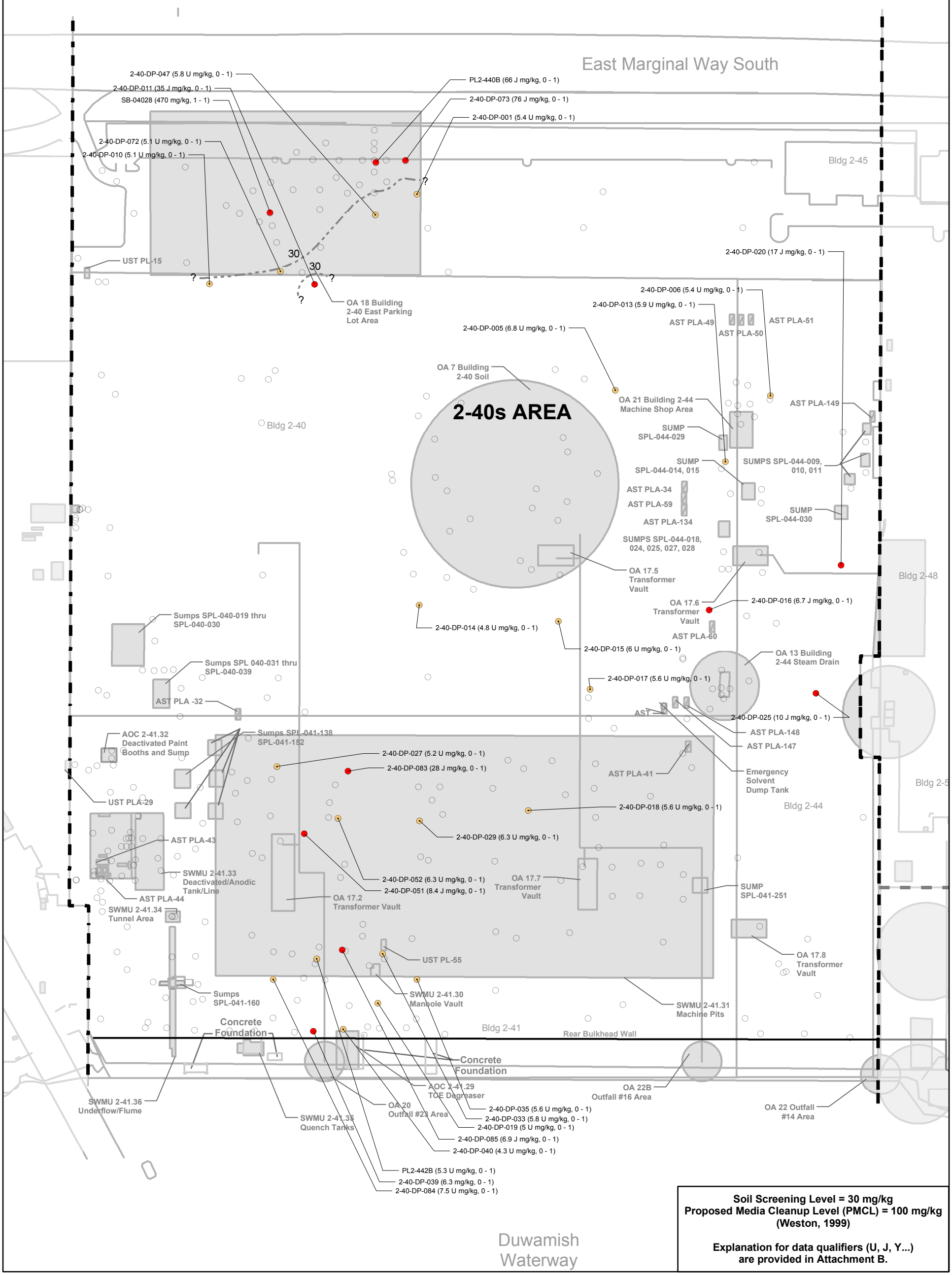

Soil Screening Level = 30 mg/kg
Proposed Media Cleanup Level (PMCL) = 100 mg/kg
(Weston, 1999)

Explanation for data qualifiers (U, J, Y...)
are provided in Attachment B.

LEGEND

- Sample location where constituent was detected. (Concentration; mg/kg, Depth; feet bgs).
- Sample location where constituent was not detected.
- Sample location where constituent was not analyzed.
- Soil screening level isoconcentration line (mg/kg).
- Plant 2 Sub-Area Boundary.

0 120
Scale 1" = 120 Feet

Map Projection:
Washington State Plane
North Zone, NAD 83, Feet

EPI, Golder Associates Inc.,
Weston Solutions, Inc.

2-40s AREA

TPH - GASOLINE IN SOIL: DEPTH 0 - 1 FT

BOEING PLANT 2

Drawn: TGB	Revision: 0	Date: June 2009	Figure: 1

0131646009100_GASOLINE2401.mxd

Golder Associates

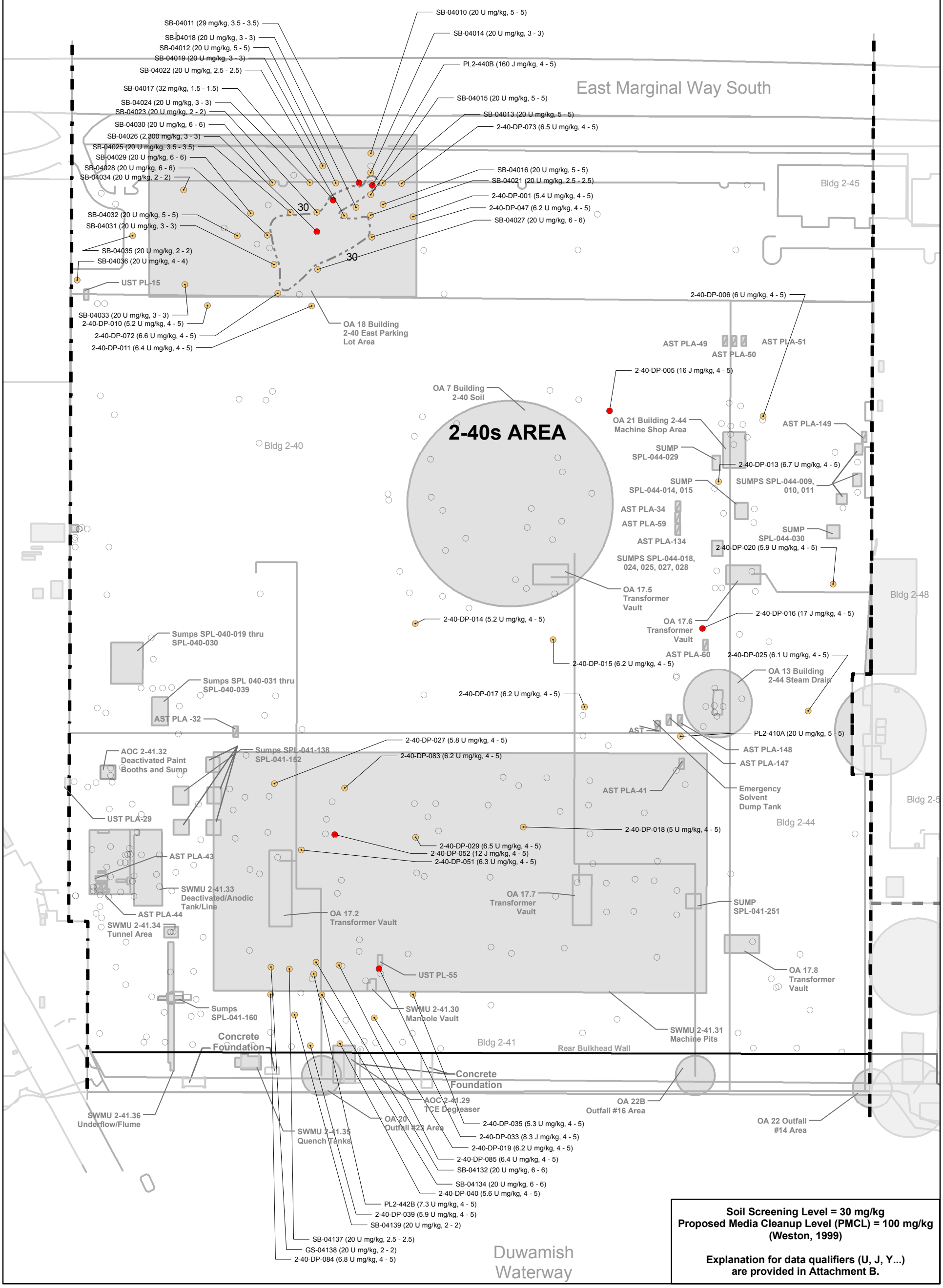

Soil Screening Level = 30 mg/kg
Proposed Media Cleanup Level (PMCL) = 100 mg/kg
(Weston, 1999)

Explanation for data qualifiers (U, J, Y...)
are provided in Attachment B.

LEGEND

- Sample location where constituent was detected. (Concentration; mg/kg, Depth; feet bgs).
- Sample location where constituent was not detected.
- Sample location where constituent was not analyzed.
- Soil screening level isoconcentration line (mg/kg).
- Plant 2 Sub-Area Boundary.

0 120
Scale 1" = 120 Feet

Map Projection:
Washington State Plane
North Zone, NAD 83, Feet

EPI, Golder Associates Inc.,
Weston Solutions, Inc.

2-40s AREA

TPH - GASOLINE IN SOIL: DEPTH 1 - 6 FT

BOEING PLANT 2

Drawn: TGB	Revision: 0	Date: June 2009	Figure: 2

0131646009100_GASOLINE2402.mxd

Golder Associates

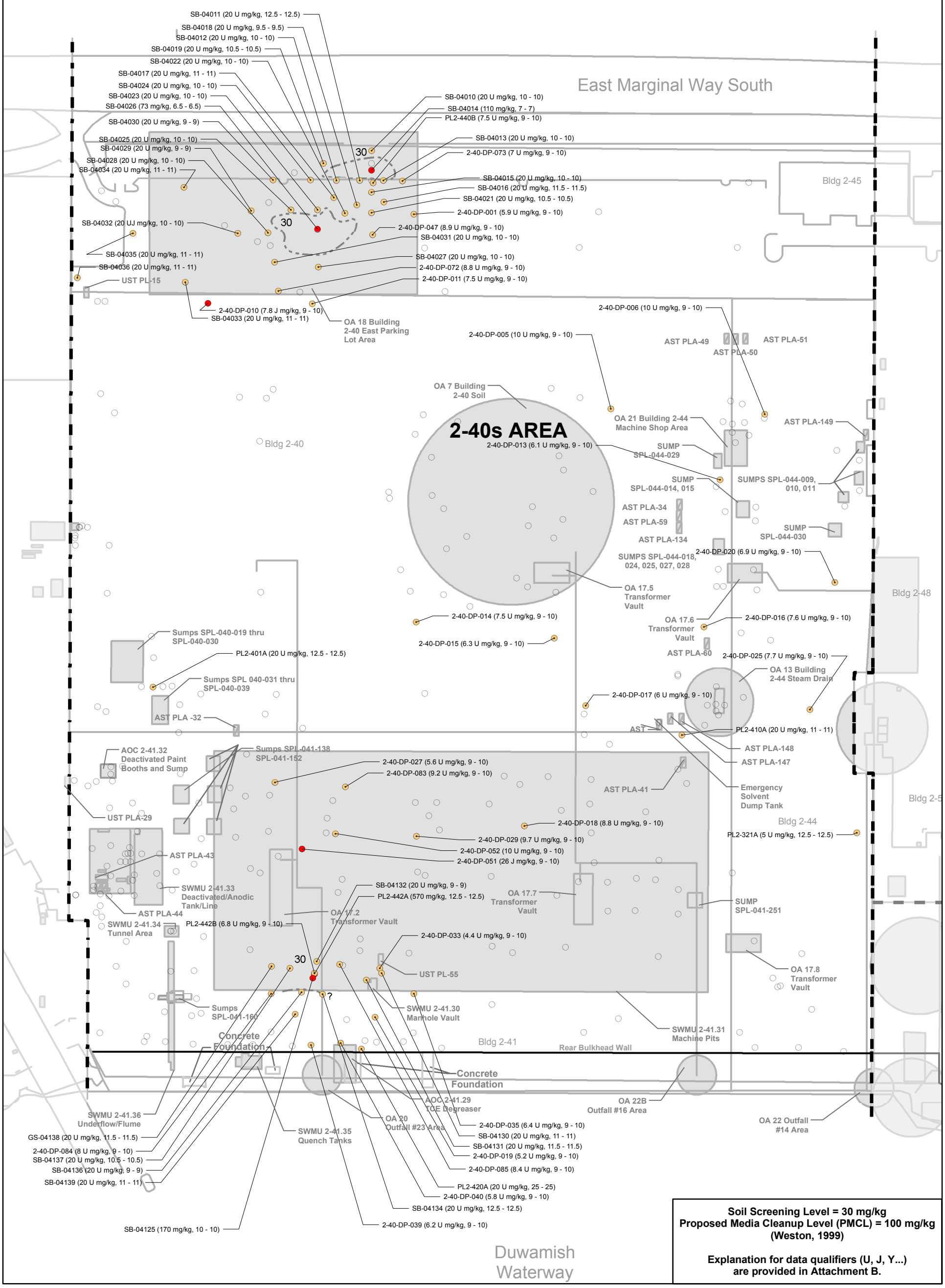

Soil Screening Level = 30 mg/kg
Proposed Media Cleanup Level (PMCL) = 100 mg/kg (Weston, 1999)

Explanation for data qualifiers (U, J, Y...) are provided in Attachment B.

LEGEND

- Sample location where constituent was detected. (Concentration; mg/kg, Depth; feet bgs).
- Sample location where constituent was not detected.
- Sample location where constituent was not analyzed.
- Soil screening level isoconcentration line (mg/kg).
- Plant 2 Sub-Area Boundary.

0 120
Scale 1" = 120 Feet

Map Projection:
Washington State Plane
North Zone, NAD 83, Feet

EPI, Golder Associates Inc.,
Weston Solutions, Inc.

2-40s AREA
TPH - GASOLINE IN SOIL: DEPTH 6 - 12 FT
BOEING PLANT 2

Drawn: TGB	Revision: 0	Date: June 2009	Figure: 3

0131646009100_GASOLINE2403.mxd

Golder Associates

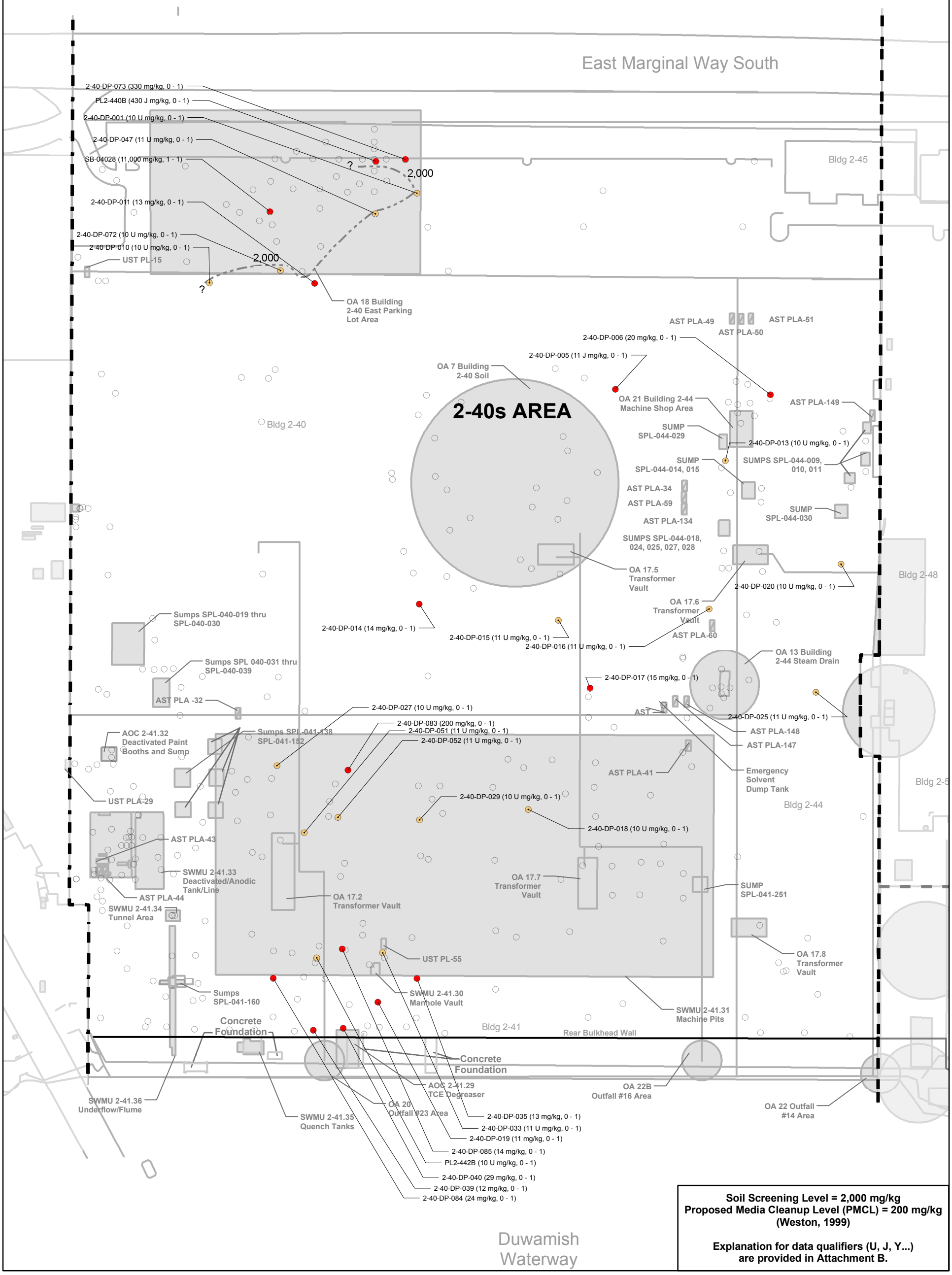

Soil Screening Level = 2,000 mg/kg
Proposed Media Cleanup Level (PMCL) = 200 mg/kg
(Weston, 1999)

Explanation for data qualifiers (U, J, Y...)
are provided in Attachment B.

LEGEND

- Sample location where constituent was detected. (Concentration; mg/kg, Depth; feet bgs).
- Sample location where constituent was not detected.
- Sample location where constituent was not analyzed.
- Soil screening level isoconcentration line (mg/kg).
- Plant 2 Sub-Area Boundary.

0 120
Scale 1" = 120 Feet

Map Projection:
Washington State Plane
North Zone, NAD 83, Feet

EPI, Golder Associates Inc.,
Weston Solutions, Inc.

2-40s AREA

TPH - MOTOR OIL IN SOIL: DEPTH 0 - 1 FT

BOEING PLANT 2

Drawn: TGB	Revision: 0	Date: June 2009	Figure: 1

0131646009100_MOTOROIL2401.mxd

Golder Associates

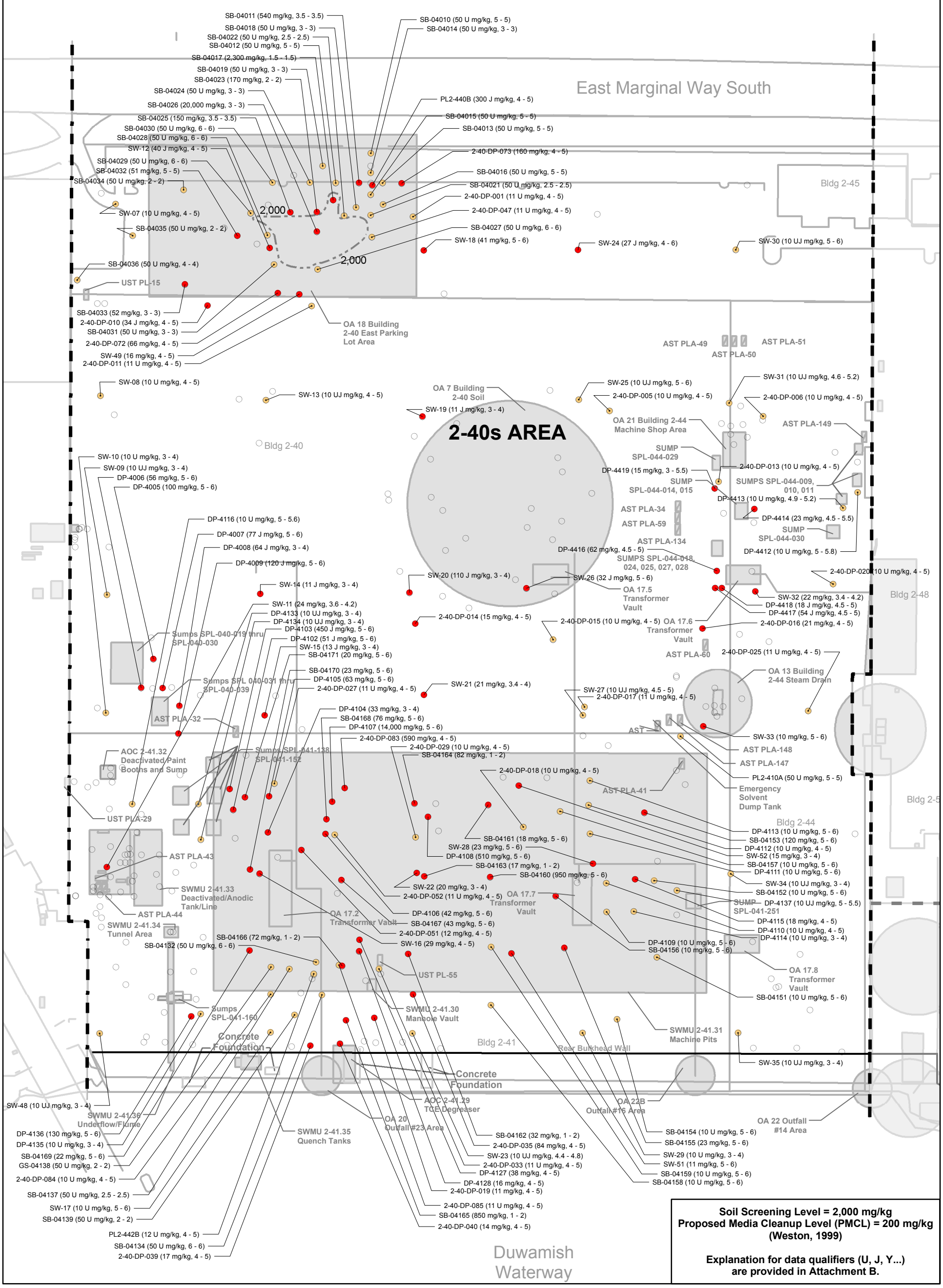

LEGEND

- Sample location where constituent was detected. (Concentration; mg/kg, Depth; feet bgs).
- Sample location where constituent was not detected.
- Sample location where constituent was not analyzed.
- Soil screening level isoconcentration line (mg/kg).
- Plant 2 Sub-Area Boundary.

0 120

Scale 1" = 120 Feet

Map Projection:
Washington State Plane
North Zone, NAD 83, Feet

EPI, Golder Associates Inc.,
Weston Solutions, Inc.

2-40s AREA

TPH - MOTOR OIL IN SOIL: DEPTH 1 - 6 FT

BOEING PLANT 2

Drawn: TGB	Revision: 0	Date: June 2009	Figure: 2

0131646009100_MOTOROIL2402.mxd

Golder Associates

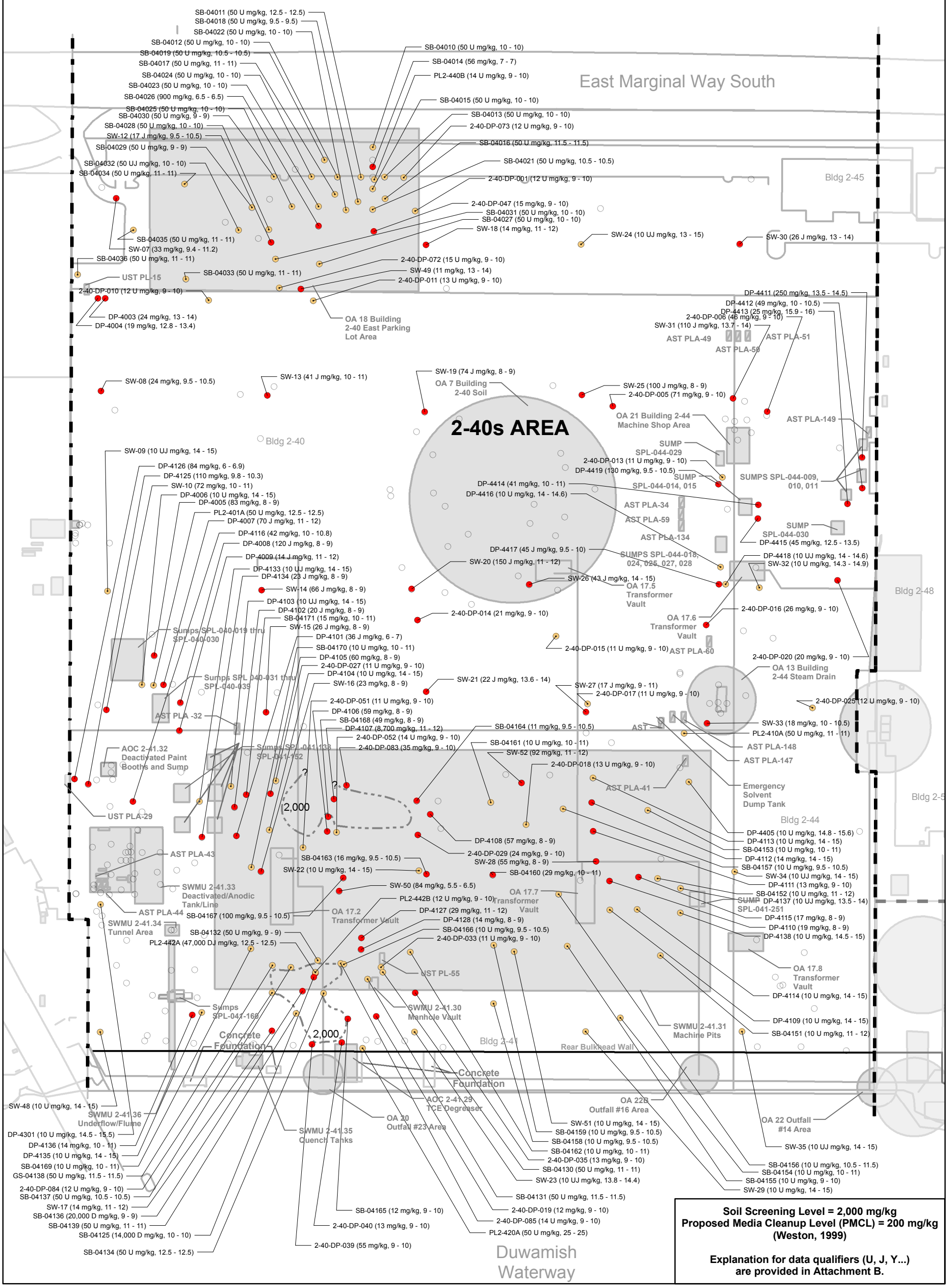

Soil Screening Level = 2,000 mg/kg
Proposed Media Cleanup Level (PMCL) = 200 mg/kg
(Weston, 1999)

Explanation for data qualifiers (U, J, Y...)
are provided in Attachment B.

LEGEND

- Sample location where constituent was detected. (Concentration; mg/kg, Depth; feet bgs).
- Sample location where constituent was not detected.
- Sample location where constituent was not analyzed.
- Soil screening level isoconcentration line (mg/kg).
- Plant 2 Sub-Area Boundary.

0 120
Scale 1" = 120 Feet

Map Projection:
Washington State Plane
North Zone, NAD 83, Feet

EPI, Golder Associates Inc.,
Weston Solutions, Inc.

2-40s AREA

TPH - MOTOR OIL IN SOIL: DEPTH 6 - 12 FT

BOEING PLANT 2

Drawn: TGB	Revision: 0	Date: June 2009	Figure: 3

0131646009100_MOTOROIL2403.mxd

Golder Associates

Sample Location	Sample ID	Sample Interval[1] (ft. bgs)	Sample Date	Concentration (mg/kg)	Data Qualifier[2]
Arsenic (mg/kg) - 2004 Soil Screening Level = 7.3 mg/kg; PMCL = 7.3 mg/kg[3]					
2-40-DP-001	2-40-DP-01-01-S-0	0 - 1	25-Jun-08	5	U
2-40-DP-001	2-40-DP-01-04-S-0	4 - 5	25-Jun-08	5	U
2-40-DP-001	2-40-DP-01-09-S-0	9 - 10	25-Jun-08	6	U
2-40-DP-002	2-40-DP-02-01-S-0	0 - 1	26-Jun-08	5	U
2-40-DP-002	2-40-DP-02-04-S-0	4 - 5	26-Jun-08	5	U
2-40-DP-002	2-40-DP-02-09-S-0	9 - 10	26-Jun-08	6	U
2-40-DP-003	2-40-DP-03-01-S-0	0 - 1	25-Jun-08	5	U
2-40-DP-003	2-40-DP-03-04-S-0	4 - 5	25-Jun-08	5	U
2-40-DP-003	2-40-DP-03-09-S-0	9 - 10	25-Jun-08	6	U
2-40-DP-004	2-40-DP-04-01-S-0	0 - 1	12-Jun-08	5	U
2-40-DP-004	2-40-DP-04-04-S-0	4 - 5	12-Jun-08	5	U
2-40-DP-004	2-40-DP-04-09-S-0	9 - 10	12-Jun-08	10	
2-40-DP-005	2-40-DP-05-01-S-0	0 - 1	18-Jun-08	5	U
2-40-DP-005	2-40-DP-05-04-S-0	4 - 5	18-Jun-08	5	U
2-40-DP-005	2-40-DP-05-09-S-0	9 - 10	18-Jun-08	9	
2-40-DP-006	2-40-DP-06-01-S-0	0 - 1	16-Jun-08	5	U
2-40-DP-006	2-40-DP-06-04-S-0	4 - 5	16-Jun-08	5	U
2-40-DP-006	2-40-DP-06-09-S-0	9 - 10	16-Jun-08	7	U
2-40-DP-007	2-40-DP-07-01-S-0	0 - 1	03-Jul-08	5	U
2-40-DP-007	2-40-DP-07-04-S-0	4 - 5	03-Jul-08	5	U
2-40-DP-007	2-40-DP-07-09-S-0	9 - 10	03-Jul-08	5	U
2-40-DP-008	2-40-DP-08-01-S-0	0 - 1	03-Jul-08	5	U
2-40-DP-008	2-40-DP-08-04-S-0	4 - 5	03-Jul-08	5	U
2-40-DP-008	2-40-DP-08-09-S-0	9 - 10	03-Jul-08	5	U
2-40-DP-009	2-40-DP-09-01-S-0	0 - 1	07-Jul-08	5	U
2-40-DP-009	2-40-DP-09-04-S-0	4 - 5	07-Jul-08	5	U
2-40-DP-009	2-40-DP-09-09-S-0	9 - 10	07-Jul-08	5	U
2-40-DP-010	2-40-DP-10-01-S-0	0 - 1	23-Jun-08	10	U
2-40-DP-010	2-40-DP-10-04-S-0	4 - 5	23-Jun-08	6	U
2-40-DP-010	2-40-DP-10-09-S-0	9 - 10	23-Jun-08	7	U
2-40-DP-011	2-40-DP-11-01-S-0	0 - 1	24-Jun-08	6	U
2-40-DP-011	2-40-DP-11-04-S-0	4 - 5	24-Jun-08	5	U
2-40-DP-011	2-40-DP-11-09-S-0	9 - 10	24-Jun-08	6	U
2-40-DP-012	2-40-DP-12-01-S-0	0 - 1	20-Jun-08	5	U
2-40-DP-012	2-40-DP-12-04-S-0	4 - 5	20-Jun-08	5	U
2-40-DP-012	2-40-DP-12-09-S-0	9 - 10	20-Jun-08	11	
2-40-DP-013	2-40-DP-13-01-S-0	0 - 1	03-Jul-08	5	U
2-40-DP-013	2-40-DP-13-04-S-0	4 - 5	03-Jul-08	5	U
2-40-DP-013	2-40-DP-13-09-S-0	9 - 10	03-Jul-08	6	U
2-40-DP-014	2-40-DP-14-01-S-0	0 - 1	10-Jun-08	5	U
2-40-DP-014	2-40-DP-14-04-S-0	4 - 5	10-Jun-08	5	U
2-40-DP-014	2-40-DP-14-09-S-0	9 - 10	10-Jun-08	7	U
2-40-DP-015	2-40-DP-15-01-S-0	0 - 1	11-Jun-08	5	U
2-40-DP-015	2-40-DP-15-04-S-0	4 - 5	11-Jun-08	5	U
2-40-DP-015	2-40-DP-15-09-S-0	9 - 10	11-Jun-08	6	U
2-40-DP-016	2-40-DP-16-01-S-0	0 - 1	13-Jun-08	5	U
2-40-DP-016	2-40-DP-16-04-S-0	4 - 5	13-Jun-08	5	U
2-40-DP-016	2-40-DP-16-09-S-0	9 - 10	13-Jun-08	6	U
2-40-DP-017	2-40-DP-17-01-S-0	0 - 1	12-Jun-08	5	U
2-40-DP-017	2-40-DP-17-04-S-0	4 - 5	12-Jun-08	5	U
2-40-DP-017	2-40-DP-17-09-S-0	9 - 10	12-Jun-08	6	U
2-40-DP-018	2-40-DP-18-01-S-0	0 - 1	06-Jun-08	5	U
2-40-DP-018	2-40-DP-18-04-S-0	4 - 5	06-Jun-08	5	U
2-40-DP-018	2-40-DP-18-09-S-0	9 - 10	06-Jun-08	6	U
2-40-DP-019	2-40-DP-19-01-S-0	0 - 1	19-May-08	5	U
2-40-DP-019	2-40-DP-19-04-S-0	4 - 5	19-May-08	5	U
2-40-DP-019	2-40-DP-19-09-S-0	9 - 10	19-May-08	5	U
2-40-DP-020	2-40-DP-20-01-S-0	0 - 1	03-Jul-08	5	U
2-40-DP-020	2-40-DP-20-04-S-0	4 - 5	03-Jul-08	5	U
2-40-DP-020	2-40-DP-20-09-S-0	9 - 10	03-Jul-08	10	
2-40-DP-021	2-40-DP-21-01-S-0	0 - 1	20-Jun-08	5	U
2-40-DP-021	2-40-DP-21-04-S-0	4 - 5	20-Jun-08	5	U
2-40-DP-021	2-40-DP-21-09-S-0	9 - 10	20-Jun-08	13	
2-40-DP-022	2-40-DP-22-01-S-0	0 - 1	19-Jun-08	8	

Sample Location	Sample ID	Sample Interval[1] (ft. bgs)	Sample Date	Concentration (mg/kg)	Data Qualifier[2]
Arsenic (mg/kg) - 2004 Soil Screening Level = 7.3 mg/kg; PMCL = 7.3 mg/kg[3]					
2-40-DP-022	2-40-DP-22-04-S-0	4 - 5	19-Jun-08	5	U
2-40-DP-022	2-40-DP-22-09-S-0	9 - 10	19-Jun-08	14	
2-40-DP-023	2-40-DP-23-01-S-0	0 - 1	30-Jun-08	5	U
2-40-DP-023	2-40-DP-23-04-S-0	4 - 5	30-Jun-08	5	U
2-40-DP-023	2-40-DP-23-09-S-0	9 - 10	30-Jun-08	11	
2-40-DP-024	2-40-DP-24-01-S-0	0 - 1	10-Jun-08	5	U
2-40-DP-024	2-40-DP-24-04-S-0	4 - 5	10-Jun-08	5	U
2-40-DP-024	2-40-DP-24-09-S-0	9 - 10	10-Jun-08	11	
2-40-DP-025	2-40-DP-25-01-S-0	0 - 1	03-Jul-08	5	U
2-40-DP-025	2-40-DP-25-04-S-0	4 - 5	03-Jul-08	5	U
2-40-DP-025	2-40-DP-25-09-S-0	9 - 10	03-Jul-08	6	U
2-40-DP-026	2-40-DP-26-01-S-0	0 - 1	01-Jul-08	7	U
2-40-DP-026	2-40-DP-26-04-S-0	4 - 5	01-Jul-08	5	U
2-40-DP-026	2-40-DP-26-09-S-0	9 - 10	01-Jul-08	5	U
2-40-DP-027	2-40-DP-27-01-S-0	0 - 1	05-Jun-08	5	U
2-40-DP-027	2-40-DP-27-04-S-0	4 - 5	05-Jun-08	5	U
2-40-DP-027	2-40-DP-27-09-S-0	9 - 10	05-Jun-08	5	U
2-40-DP-028	2-40-DP-28-01-S-0	0 - 1	06-Jun-08	5	U
2-40-DP-028	2-40-DP-28-04-S-0	4 - 5	06-Jun-08	5	U
2-40-DP-028	2-40-DP-28-09-S-0	9 - 10	06-Jun-08	5	U
2-40-DP-029	2-40-DP-29-01-S-0	0 - 1	03-Jun-08	5	U
2-40-DP-029	2-40-DP-29-04-S-0	4 - 5	03-Jun-08	5	U
2-40-DP-029	2-40-DP-29-09-S-0	9 - 10	03-Jun-08	8	
2-40-DP-030	2-40-DP-30-01-S-0	0 - 1	16-Jun-08	5	U
2-40-DP-030	2-40-DP-30-04-S-0	4 - 5	16-Jun-08	6	U
2-40-DP-030	2-40-DP-30-09-S-0	9 - 10	16-Jun-08	5	U
2-40-DP-031	2-40-DP-31-01-S-0	0 - 1	08-Jul-08	5	U
2-40-DP-031	2-40-DP-31-04-S-0	4 - 5	08-Jul-08	5	U
2-40-DP-031	2-40-DP-31-09-S-0	9 - 10	08-Jul-08	5	U
2-40-DP-032	2-40-DP-32-01-S-0	0 - 1	28-May-08	5	U
2-40-DP-032	2-40-DP-32-04-S-0	4 - 5	28-May-08	6	U
2-40-DP-032	2-40-DP-32-09-S-0	9 - 10	28-May-08	6	U
2-40-DP-033	2-40-DP-33-01-S-0	0 - 1	02-Jun-08	5	U
2-40-DP-033	2-40-DP-33-04-S-0	4 - 5	02-Jun-08	5	U
2-40-DP-033	2-40-DP-33-09-S-0	9 - 10	02-Jun-08	5	U
2-40-DP-034	2-40-DP-34-01-S-0	0 - 1	07-Jul-08	5	U
2-40-DP-034	2-40-DP-34-04-S-0	4 - 5	07-Jul-08	5	U
2-40-DP-034	2-40-DP-34-09-S-0	9 - 10	07-Jul-08	5	U
2-40-DP-035	2-40-DP-35-01-S-0	0 - 1	30-May-08	5	U
2-40-DP-035	2-40-DP-35-04-S-0	4 - 5	30-May-08	5	U
2-40-DP-035	2-40-DP-35-09-S-0	9 - 10	30-May-08	5	U
2-40-DP-036	2-40-DP-36-01-S-0	0 - 1	01-Jul-08	5	U
2-40-DP-036	2-40-DP-36-04-S-0	4 - 5	01-Jul-08	5	U
2-40-DP-036	2-40-DP-36-09-S-0	9 - 10	01-Jul-08	6	U
2-40-DP-037	2-40-DP-37-01-S-0	0 - 1	22-May-08	5	U
2-40-DP-037	2-40-DP-37-04-S-0	4 - 5	22-May-08	5	U
2-40-DP-037	2-40-DP-37-09-S-0	9 - 10	22-May-08	5	U
2-40-DP-038	2-40-DP-38-01-S-0	0 - 1	21-May-08	5	U
2-40-DP-038	2-40-DP-38-04-S-0	4 - 5	21-May-08	5	U
2-40-DP-038	2-40-DP-38-09-S-0	9 - 10	21-May-08	5	UJ
2-40-DP-039	2-40-DP-39-01-S-0	0 - 1	20-May-08	5	U
2-40-DP-039	2-40-DP-39-04-S-0	4 - 5	20-May-08	6	U
2-40-DP-039	2-40-DP-39-09-S-0	9 - 10	20-May-08	6	U
2-40-DP-040	2-40-DP-40-01-S-0	0 - 1	15-May-08	5	U
2-40-DP-040	2-40-DP-40-04-S-0	4 - 5	15-May-08	5	U
2-40-DP-040	2-40-DP-40-09-S-0	9 - 10	15-May-08	6	U
2-40-DP-041	2-40-DP-41-01-S-0	0 - 1	14-May-08	7	
2-40-DP-041	2-40-DP-41-04-S-0	4 - 5	14-May-08	5	U
2-40-DP-041	2-40-DP-41-09-S-0	9 - 10	14-May-08	5	U
2-40-DP-042	2-40-DP-42-01-S-0	0 - 1	13-May-08	7	
2-40-DP-042	2-40-DP-42-04-S-0	4 - 5	13-May-08	5	U
2-40-DP-042	2-40-DP-42-09-S-0	9 - 10	13-May-08	5	U
2-40-DP-043	2-40-DP-43-01-S-0	0 - 1	12-May-08	5	U
2-40-DP-043	2-40-DP-43-04-S-0	4 - 5	12-May-08	6	U

Sample Location	Sample ID	Sample Interval[1] (ft. bgs)	Sample Date	Concentration (mg/kg)	Data Qualifier[2]
Arsenic (mg/kg) - 2004 Soil Screening Level = 7.3 mg/kg; PMCL = 7.3 mg/kg[3]					
2-40-DP-043	2-40-DP-43-09-S-0	9 - 10	12-May-08	5	U
2-40-DP-045	2-40-DP-45-01-S-0	0 - 1	27-May-08	6	U
2-40-DP-045	2-40-DP-45-04-S-0	4 - 5	27-May-08	5	U
2-40-DP-045	2-40-DP-45-09-S-0	9 - 10	27-May-08	5	U
2-40-DP-046	2-40-DP-46-01-S-0	0 - 1	09-Jun-08	5	U
2-40-DP-046	2-40-DP-46-04-S-0	4 - 5	09-Jun-08	5	U
2-40-DP-046	2-40-DP-46-09-S-0	9 - 10	09-Jun-08	11	
2-40-DP-047	2-40-DP-47-01-S-0	0 - 1	25-Jun-08	5	U
2-40-DP-047	2-40-DP-47-04-S-0	4 - 5	25-Jun-08	5	U
2-40-DP-047	2-40-DP-47-09-S-0	9 - 10	25-Jun-08	7	U
2-40-DP-048	2-40-DP-48-01-S-0	0 - 1	01-Jul-08	5	
2-40-DP-048	2-40-DP-48-04-S-0	4 - 5	01-Jul-08	5	U
2-40-DP-048	2-40-DP-48-09-S-0	9 - 10	01-Jul-08	10	
2-40-DP-049	2-40-DP-49-01-S-0	0 - 1	27-Jun-08	5	U
2-40-DP-049	2-40-DP-49-04-S-0	4 - 5	27-Jun-08	5	U
2-40-DP-049	2-40-DP-49-09-S-0	9 - 10	27-Jun-08	6	U
2-40-DP-050	2-40-DP-50-01-S-0	0 - 1	18-Jun-08	5	U
2-40-DP-050	2-40-DP-50-05-S-0	5 - 6	18-Jun-08	5	U
2-40-DP-050	2-40-DP-50-09-S-0	9 - 10	18-Jun-08	8	
2-40-DP-051	2-40-DP-51-01-S-0	0 - 1	03-Jun-08	5	
2-40-DP-051	2-40-DP-51-04-S-0	4 - 5	03-Jun-08	5	U
2-40-DP-051	2-40-DP-51-09-S-0	9 - 10	03-Jun-08	5	U
2-40-DP-052	2-40-DP-52-01-S-0	0 - 1	02-Jul-08	5	U
2-40-DP-052	2-40-DP-52-04-S-0	4 - 5	02-Jul-08	7	
2-40-DP-052	2-40-DP-52-09-S-0	9 - 10	02-Jul-08	7	
2-40-DP-053	2-40-DP-53-01-S-0	0 - 1	09-Jun-08	5	U
2-40-DP-053	2-40-DP-53-04-S-0	4 - 5	09-Jun-08	7	U
2-40-DP-053	2-40-DP-53-09-S-0	9 - 10	09-Jun-08	5	U
2-40-DP-054	2-40-DP-54-01-S-0	0 - 1	06-Jun-08	5	
2-40-DP-054	2-40-DP-54-04-S-0	4 - 5	06-Jun-08	7	U
2-40-DP-054	2-40-DP-54-09-S-0	9 - 10	06-Jun-08	8	
2-40-DP-055	2-40-DP-55-01-S-0	0 - 1	07-Jul-08	5	U
2-40-DP-055	2-40-DP-55-04-S-0	4 - 5	07-Jul-08	5	U
2-40-DP-055	2-40-DP-55-09-S-0	9 - 10	07-Jul-08	8	
2-40-DP-056	2-40-DP-56-01-S-0	0 - 1	04-Jun-08	5	U
2-40-DP-056	2-40-DP-56-04-S-0	4 - 5	04-Jun-08	5	U
2-40-DP-056	2-40-DP-56-09-S-0	9 - 10	04-Jun-08	6	U
2-40-DP-057	2-40-DP-57-01-S-0	0 - 1	05-Jun-08	5	U
2-40-DP-057	2-40-DP-57-04-S-0	4 - 5	05-Jun-08	5	U
2-40-DP-057	2-40-DP-57-09-S-0	9 - 10	05-Jun-08	6	U
2-40-DP-058	2-40-DP-58-01-S-0	0 - 1	10-Jun-08	5	U
2-40-DP-058	2-40-DP-58-04-S-0	4 - 5	10-Jun-08	5	U
2-40-DP-058	2-40-DP-58-09-S-0	9 - 10	10-Jun-08	7	U
2-40-DP-059	2-40-DP-59-01-S-0	0 - 1	18-Jun-08	5	
2-40-DP-059	2-40-DP-59-04-S-0	4 - 5	18-Jun-08	5	U
2-40-DP-059	2-40-DP-59-09-S-0	9 - 10	18-Jun-08	9	
2-40-DP-060	2-40-DP-60-01-S-0	0 - 1	17-Jun-08	5	U
2-40-DP-060	2-40-DP-60-04-S-0	4 - 5	17-Jun-08	5	U
2-40-DP-060	2-40-DP-60-09-S-0	9 - 10	17-Jun-08	6	U
2-40-DP-061	2-40-DP-61-01-S-0	0 - 1	11-Jun-08	5	U
2-40-DP-061	2-40-DP-61-04-S-0	4 - 5	11-Jun-08	5	U
2-40-DP-061	2-40-DP-61-09-S-0	9 - 10	11-Jun-08	6	U
2-40-DP-062	2-40-DP-62-01-S-0	0 - 1	17-Jun-08	5	U
2-40-DP-062	2-40-DP-62-04-S-0	4 - 5	17-Jun-08	5	U
2-40-DP-062	2-40-DP-62-09-S-0	9 - 10	17-Jun-08	8	
2-40-DP-063	2-40-DP-63-01-S-0	0 - 1	17-Jun-08	5	U
2-40-DP-063	2-40-DP-63-04-S-0	4 - 5	17-Jun-08	5	U
2-40-DP-063	2-40-DP-63-09-S-0	9 - 10	17-Jun-08	7	U
2-40-DP-064	2-40-DP-64-01-S-0	0 - 1	05-Jun-08	5	U
2-40-DP-064	2-40-DP-64-04-S-0	4 - 5	05-Jun-08	7	
2-40-DP-064	2-40-DP-64-09-S-0	9 - 10	05-Jun-08	6	U
2-40-DP-065	2-40-DP-65-01-S-0	0 - 1	09-Jun-08	5	U
2-40-DP-065	2-40-DP-65-04-S-0	4 - 5	09-Jun-08	5	U
2-40-DP-065	2-40-DP-65-09-S-0	9 - 10	09-Jun-08	6	U

Sample Location	Sample ID	Sample Interval[1] (ft. bgs)	Sample Date	Concentration (mg/kg)	Data Qualifier[2]
Arsenic (mg/kg) - 2004 Soil Screening Level = 7.3 mg/kg; PMCL = 7.3 mg/kg[3]					
2-40-DP-066	2-40-DP-66-01-S-0	0 - 1	13-Jun-08	6	U
2-40-DP-066	2-40-DP-66-04-S-0	4 - 5	13-Jun-08	5	U
2-40-DP-066	2-40-DP-66-09-S-0	9 - 10	13-Jun-08	8	
2-40-DP-067	2-40-DP-67-01-S-0	0 - 1	19-Jun-08	5	U
2-40-DP-067	2-40-DP-67-04-S-0	4 - 5	19-Jun-08	5	U
2-40-DP-067	2-40-DP-67-09-S-0	9 - 10	19-Jun-08	11	
2-40-DP-068	2-40-DP-68-01-S-0	0 - 1	19-Jun-08	5	U
2-40-DP-068	2-40-DP-68-04-S-0	4 - 5	19-Jun-08	5	U
2-40-DP-068	2-40-DP-68-09-S-0	9 - 10	19-Jun-08	6	U
2-40-DP-069	2-40-DP-69-01-S-0	0 - 1	28-May-08	5	U
2-40-DP-069	2-40-DP-69-04-S-0	4 - 5	28-May-08	5	U
2-40-DP-069	2-40-DP-69-09-S-0	9 - 10	28-May-08	7	U
2-40-DP-070	2-40-DP-70-01-S-0	0 - 1	27-May-08	5	U
2-40-DP-070	2-40-DP-70-04-S-0	4 - 5	27-May-08	5	U
2-40-DP-070	2-40-DP-70-09-S-0	9 - 10	27-May-08	5	U
2-40-DP-071	2-40-DP-71-01-S-0	0 - 1	23-Jun-08	7	
2-40-DP-071	2-40-DP-71-04-S-0	4 - 5	23-Jun-08	6	U
2-40-DP-071	2-40-DP-71-09-S-0	9 - 10	23-Jun-08	6	U
2-40-DP-072	2-40-DP-72-01-S-0	0 - 1	24-Jun-08	10	U
2-40-DP-072	2-40-DP-72-04-S-0	4 - 5	24-Jun-08	5	U
2-40-DP-072	2-40-DP-72-09-S-0	9 - 10	24-Jun-08	6	U
2-40-DP-073	2-40-DP-73-01-S-0	0 - 1	25-Jun-08	5	U
2-40-DP-073	2-40-DP-73-04-S-0	4 - 5	25-Jun-08	6	U
2-40-DP-073	2-40-DP-73-09-S-0	9 - 10	25-Jun-08	6	U
2-40-DP-074	2-40-DP-74-01-S-0	0 - 1	02-Jul-08	5	U
2-40-DP-074	2-40-DP-74-04-S-0	4 - 5	02-Jul-08	5	U
2-40-DP-074	2-40-DP-74-09-S-0	9 - 10	02-Jul-08	6	U
2-40-DP-075	2-40-DP-75-01-S-0	0 - 1	01-Jul-08	5	U
2-40-DP-075	2-40-DP-75-04-S-0	4 - 5	01-Jul-08	5	U
2-40-DP-075	2-40-DP-75-09-S-0	9 - 10	01-Jul-08	7	U
2-40-DP-076	2-40-DP-76-01-S-0	0 - 1	05-Jun-08	6	
2-40-DP-076	2-40-DP-76-04-S-0	4 - 5	05-Jun-08	5	U
2-40-DP-076	2-40-DP-76-09-S-0	9 - 10	05-Jun-08	6	U
2-40-DP-077	2-40-DP-77-01-S-0	0 - 1	02-Jun-08	5	U
2-40-DP-077	2-40-DP-77-04-S-0	4 - 5	02-Jun-08	5	U
2-40-DP-077	2-40-DP-77-09-S-0	9 - 10	02-Jun-08	5	U
2-40-DP-078	2-40-DP-78-01-S-0	0 - 1	28-May-08	5	U
2-40-DP-078	2-40-DP-78-04-S-0	4 - 5	28-May-08	5	U
2-40-DP-078	2-40-DP-78-09-S-0	9 - 10	28-May-08	6	U
2-40-DP-079	2-40-DP-79-01-S-0	0 - 1	24-Jun-08	5	U
2-40-DP-079	2-40-DP-79-04-S-0	4 - 5	24-Jun-08	6	U
2-40-DP-079	2-40-DP-79-09-S-0	9 - 10	24-Jun-08	7	U
2-40-DP-080	2-40-DP-80-01-S-0	0 - 1	09-Jun-08	5	U
2-40-DP-080	2-40-DP-80-04-S-0	4 - 5	09-Jun-08	6	U
2-40-DP-080	2-40-DP-80-09-S-0	9 - 10	09-Jun-08	6	U
2-40-DP-081	2-40-DP-81-01-S-0	0 - 1	06-Jun-08	5	U
2-40-DP-081	2-40-DP-81-04-S-0	4 - 5	06-Jun-08	5	U
2-40-DP-081	2-40-DP-81-09-S-0	9 - 10	06-Jun-08	6	U
2-40-DP-082	2-40-DP-82-01-S-0	0 - 1	13-Jun-08	5	U
2-40-DP-082	2-40-DP-82-04-S-0	4 - 5	13-Jun-08	5	U
2-40-DP-082	2-40-DP-82-09-S-0	9 - 10	13-Jun-08	7	
2-40-DP-083	2-40-DP-83-01-S-0	0 - 1	03-Jun-08	5	U
2-40-DP-083	2-40-DP-83-04-S-0	4 - 5	03-Jun-08	5	U
2-40-DP-083	2-40-DP-83-09-S-0	9 - 10	03-Jun-08	7	U
2-40-DP-084	2-40-DP-84-01-S-0	0 - 1	30-May-08	6	U
2-40-DP-084	2-40-DP-84-04-S-0	4 - 5	30-May-08	5	U
2-40-DP-084	2-40-DP-84-09-S-0	9 - 10	30-May-08	6	U
2-40-DP-085	2-40-DP-85-01-S-0	0 - 1	02-Jul-08	6	U
2-40-DP-085	2-40-DP-85-04-S-0	4 - 5	02-Jul-08	6	
2-40-DP-085	2-40-DP-85-09-S-0	9 - 10	02-Jul-08	9	
2-40-DP-086	2-40-DP-86-01-S-0	0 - 1	13-Jun-08	6	U
2-40-DP-086	2-40-DP-86-04-S-0	4 - 5	13-Jun-08	5	U
2-40-DP-086	2-40-DP-86-09-S-0	9 - 10	13-Jun-08	5	U
2-40-DP-087	2-40-DP-87-01-S-0	0 - 1	13-Jun-08	8	

Sample Location	Sample ID	Sample Interval[1] (ft. bgs)	Sample Date	Concentration (mg/kg)	Data Qualifier[2]
Arsenic (mg/kg) - 2004 Soil Screening Level = 7.3 mg/kg; PMCL = 7.3 mg/kg[3]					
2-40-DP-087	2-40-DP-87-04-S-0	4 - 5	13-Jun-08	5	U
2-40-DP-087	2-40-DP-87-09-S-0	9 - 10	13-Jun-08	5	U
2-40-DP-088	2-40-DP-88-01-S-0	0 - 1	13-Jun-08	5	U
2-40-DP-088	2-40-DP-88-04-S-0	4 - 5	13-Jun-08	5	U
2-40-DP-088	2-40-DP-88-09-S-0	9 - 10	13-Jun-08	6	U
2-40-DP-089	2-40-DP-89-01-S-0	0 - 1	13-Jun-08	5	U
2-40-DP-089	2-40-DP-89-04-S-0	4 - 5	13-Jun-08	5	U
2-40-DP-089	2-40-DP-89-09-S-0	9 - 10	13-Jun-08	6	U
2-40-DP-090	2-40-DP-90-01-S-0	0 - 1	06-Jun-08	5	U
2-40-DP-090	2-40-DP-90-04-S-0	4 - 5	06-Jun-08	5	U
2-40-DP-090	2-40-DP-90-09-S-0	9 - 10	06-Jun-08	6	U
2-40-DP-091	2-40-DP-91-01-S-0	0 - 1	04-Jun-08	5	U
2-40-DP-091	2-40-DP-91-04-S-0	4 - 5	04-Jun-08	5	U
2-40-DP-091	2-40-DP-91-09-S-0	9 - 10	04-Jun-08	6	U
2-40-DP-092	2-40-DP-92-01-S-0	0 - 1	03-Jun-08	5	U
2-40-DP-092	2-40-DP-92-04-S-0	4 - 5	03-Jun-08	5	U
2-40-DP-092	2-40-DP-92-09-S-0	9 - 10	03-Jun-08	6	U
2-40-DP-093	2-40-DP-93-01-S-0	0 - 1	08-Jul-08	5	U
2-40-DP-093	2-40-DP-93-04-S-0	4 - 5	08-Jul-08	5	U
2-40-DP-093	2-40-DP-93-09-S-0	9 - 10	08-Jul-08	5	U
2-40-DP-094	2-40-DP-94-01-S-0	0 - 1	30-Jun-08	5	
2-40-DP-094	2-40-DP-94-04-S-0	4 - 5	30-Jun-08	6	
2-40-DP-094	2-40-DP-94-09-S-0	9 - 10	30-Jun-08	6	U
2-40-DP-095	2-40-DP-95-01-S-0	0 - 1	09-Jun-08	5	U
2-40-DP-095	2-40-DP-95-04-S-0	4 - 5	09-Jun-08	6	U
2-40-DP-095	2-40-DP-95-09-S-0	9 - 10	09-Jun-08	6	U
2-40-DP-096	2-40-DP-96-01-S-0	0 - 1	23-Jun-08	5	U
2-40-DP-096	2-40-DP-96-04-S-0	4 - 5	23-Jun-08	5	U
2-40-DP-096	2-40-DP-96-09-S-0	9 - 10	23-Jun-08	7	U
2-40-DP-097	2-40-DP-97-01-S-0	0 - 1	07-Jul-08	5	U
2-40-DP-097	2-40-DP-97-04-S-0	4 - 5	07-Jul-08	5	U
2-40-DP-097	2-40-DP-97-09-S-0	9 - 10	07-Jul-08	6	U
2-40-DP-098	2-40-DP-98-01-S-0	0 - 1	12-Jun-08	5	U
2-40-DP-098	2-40-DP-98-04-S-0	4 - 5	12-Jun-08	5	U
2-40-DP-098	2-40-DP-98-09-S-0	9 - 10	12-Jun-08	6	U
2-40-DP-099	2-40-DP-99-01-S-0	0 - 1	12-Jun-08	5	U
2-40-DP-099	2-40-DP-99-04-S-0	4 - 5	12-Jun-08	5	U
2-40-DP-099	2-40-DP-99-09-S-0	9 - 10	12-Jun-08	6	U
2-40-DP-100	2-40-DP-100-01-S-0	0 - 1	06-Jun-08	5	U
2-40-DP-100	2-40-DP-100-04-S-0	4 - 5	06-Jun-08	5	U
2-40-DP-100	2-40-DP-100-09-S-0	9 - 10	06-Jun-08	6	U
2-40-DP-101	2-40-DP-101-01-S-0	0 - 1	04-Jun-08	5	U
2-40-DP-101	2-40-DP-101-04-S-0	4 - 5	04-Jun-08	5	U
2-40-DP-101	2-40-DP-101-09-S-0	9 - 10	04-Jun-08	5	U
2-40-DP-102	2-40-DP-102-01-S-0	0 - 1	30-May-08	5	U
2-40-DP-102	2-40-DP-102-04-S-0	4 - 5	30-May-08	5	U
2-40-DP-102	2-40-DP-102-09-S-0	9 - 10	30-May-08	6	U
2-40-DP-103	2-40-DP-103-01-S-0	0 - 1	03-Jul-08	5	U
2-40-DP-103	2-40-DP-103-04-S-0	4 - 5	03-Jul-08	5	U
2-40-DP-103	2-40-DP-103-09-S-0	9 - 10	03-Jul-08	5	U
2-40-DP-104	2-40-DP-104-01-S-0	0 - 1	07-Jul-08	5	U
2-40-DP-104	2-40-DP-104-04-S-0	4 - 5	07-Jul-08	5	U
2-40-DP-104	2-40-DP-104-09-S-0	9 - 10	07-Jul-08	6	U
2-40-DP-105	2-40-DP-105-01-S-0	0 - 1	11-Jun-08	5	U
2-40-DP-105	2-40-DP-105-04-S-0	4 - 5	11-Jun-08	5	U
2-40-DP-105	2-40-DP-105-09-S-0	9 - 10	11-Jun-08	11	
DP-3107	DP-0-3107-0-102-PD	10 - 10.5	10-Sep-02	3.4	
DP-3107	DP-0-3107-0-064-PD	6 - 6.5	10-Sep-02	5	
DP-3108	DP-0-3108-0-102-PD	10 - 10.5	10-Sep-02	3.8	
DP-3108	DP-0-3108-0-063-PD	6 - 6.6	10-Sep-02	6	
DP-4001	DP-0-4001-0-045-PD	4 - 4.5	05-Sep-02	3	
DP-4001	DP-0-4001-0-100-PD	9.5 - 10	05-Sep-02	3.1	
DP-4002	DP-0-4002-0-047-PD	4.5 - 4.8	05-Sep-02	2.5	
DP-4002	DP-0-4002-0-095-PD	9 - 9.5	05-Sep-02	6.4	

Sample Location	Sample ID	Sample Interval[1] (ft. bgs)	Sample Date	Concentration (mg/kg)	Data Qualifier[2]
Arsenic (mg/kg) - 2004 Soil Screening Level = 7.3 mg/kg; PMCL = 7.3 mg/kg[3]					
DP-4005	DP-0-4005-0-055-PD	5 - 6	21-Aug-02	6.2	
DP-4005	DP-0-4005-0-085-PD	8 - 9	21-Aug-02	4.8	
DP-4006	DP-0-4006-0-055-PD	5 - 6	21-Aug-02	3	
DP-4006	DP-0-4006-0-085-PD	8 - 9	21-Aug-02	2.1	
DP-4007	DP-0-4007-0-115-PD	11 - 12	22-Aug-02	4.6	
DP-4007	DP-0-4007-0-055-PD	5 - 6	22-Aug-02	5.4	
DP-4008	DP-0-4008-0-035-PD	3 - 4	22-Aug-02	2.1	
DP-4008	DP-0-4008-0-085-PD	8 - 9	22-Aug-02	8.6	
DP-4009	DP-0-4009-0-112-PD	11 - 12	22-Aug-02	3.6	
DP-4009	DP-0-4009-0-055-PD	5 - 6	22-Aug-02	8	
DP-4101	DP-5-4101-0-105-PD	10 - 11	21-Aug-02	3.7	
DP-4101	DP-0-4101-0-065-PD	6 - 7	21-Aug-02	4.1	
DP-4102	DP-0-4102-0-055-PD	5 - 6	21-Aug-02	5.1	
DP-4102	DP-0-4102-0-085-PD	8 - 9	21-Aug-02	3.7	
DP-4103	DP-0-4103-0-115-PD	11 - 12	21-Aug-02	2.9	
DP-4103	DP-0-4103-0-055-PD	5 - 6	21-Aug-02	3.5	
DP-4104	DP-0-4104-0-115-PD	11 - 12	20-Aug-02	2.3	
DP-4104	DP-0-4104-0-035-PD	3 - 4	20-Aug-02	4.5	
DP-4105	DP-0-4105-0-055-PD	5 - 6	20-Aug-02	8.9	
DP-4105	DP-0-4105-0-085-PD	8 - 9	20-Aug-02	5.3	
DP-4106	DP-0-4106-0-055-PD	5 - 6	19-Aug-02	3.3	
DP-4106	DP-0-4106-0-085-PD	8 - 9	19-Aug-02	8.1	
DP-4107	DP-0-4107-0-115-PD	11 - 12	19-Aug-02	5	
DP-4107	DP-0-4107-0-055-PD	5 - 6	19-Aug-02	4.2	
DP-4108	DP-0-4108-0-055-PD	5 - 6	19-Aug-02	1.9	
DP-4108	DP-0-4108-0-085-PD	8 - 9	19-Aug-02	6.6	
DP-4109	DP-0-4109-0-11.5-PD	11 - 12	16-Aug-02	0.8	
DP-4109	DP-0-4109-0-5.5-PD	5 - 6	16-Aug-02	1.2	
DP-4110	DP-0-4110-0-4.5-PD	4 - 5	16-Aug-02	2	
DP-4110	DP-0-4110-0-045-PD	4 - 5	20-Aug-02	2.1	
DP-4110	DP-0-4110-0-085-PD	8 - 9	20-Aug-02	4.5	
DP-4111	DP-0-4111-0-055-PD	5 - 6	19-Aug-02	1.7	
DP-4111	DP-0-4111-0-095-PD	9 - 10	19-Aug-02	3.5	
DP-4112	DP-0-4112-0-115-PD	11 - 12	19-Aug-02	2.8	
DP-4112	DP-0-4112-0-045-PD	4 - 5	19-Aug-02	2	
DP-4113	DP-0-4113-0-055-PD	5 - 6	19-Aug-02	1.9	
DP-4113	DP-0-4113-0-085-PD	8 - 9	19-Aug-02	2.2	
DP-4114	DP-0-4114-0-115-PD	11 - 12	20-Aug-02	1.1	
DP-4114	DP-0-4114-0-035-PD	3 - 4	20-Aug-02	2.1	
DP-4115	DP-5-4115-0-4.5-PD	4 - 5	16-Aug-02	3.5	
DP-4115	DP-0-4115-0-8.5-PD	8 - 9	16-Aug-02	3.5	
DP-4115	DP-1-4115-0-8.5-PD	8 - 9	16-Aug-02	1.7	
DP-4117	DP-0-4117-0-055-PD	5 - 6	21-Aug-02	1.7	
DP-4117	DP-0-4117-0-085-PD	8 - 9	21-Aug-02	2.9	
DP-4118	DP-1-4118-0-066-PD	6 - 7.2	09-Sep-02	1.8	
DP-4118	DP-0-4118-0-066-PD	6 - 7.2	09-Sep-02	1.9	
DP-4118	DP-0-4118-0-100-PD	9.8 - 10.3	09-Sep-02	3.3	
DP-4119	DP-0-4119-0-052-PD	5 - 5.5	09-Sep-02	2.8	
DP-4119	DP-0-4119-0-100-PD	9.6 - 10.3	09-Sep-02	4.4	
DP-4120	DP-0-4120-0-115-PD	11 - 11.5	17-Sep-02	3.4	
DP-4124	DP-0-4124-0-100-PD	10 - 11	12-Sep-02	4.9	
DP-4124	DP-1-4124-0-100-PD	10 - 11	12-Sep-02	5	
DP-4124	DP-0-4124-0-050-PD	5 - 5.5	12-Sep-02	2	
DP-4133	DP-0-4133-0-115-PD	11 - 12	21-Aug-02	2.4	
DP-4133	DP-0-4133-0-035-PD	3 - 4	21-Aug-02	1.6	
DP-4134	DP-0-4134-0-035-PD	3 - 4	21-Aug-02	1.8	
DP-4134	DP-0-4134-0-085-PD	8 - 9	21-Aug-02	3.5	
DP-4301	DP-0-4301-0-115-PD	11.2 - 11.8	18-Sep-02	2.1	
DP-4302	DP-0-4302-0-116-PD	11.4 - 11.8	18-Sep-02	2.4	
DP-4303	DP-0-4303-0-114-PD	11 - 11.8	17-Sep-02	2.9	
DP-4404	DP-0-4404-0-050-PD	5 - 5.5	30-Aug-02	1.8	
DP-4404	DP-0-4404-0-100-PD	9.5 - 10.5	30-Aug-02	6.1	
DP-4405	DP-0-4405-0-100-PD	10 - 10.5	24-Sep-02	2.7	
DP-4405	DP-0-4405-0-040-PD	3.6 - 4	24-Sep-02	1.7	

Sample Location	Sample ID	Sample Interval[1] (ft. bgs)	Sample Date	Concentration (mg/kg)	Data Qualifier[2]
Arsenic (mg/kg) - 2004 Soil Screening Level = 7.3 mg/kg; PMCL = 7.3 mg/kg[3]					
DP-4406	DP-0-4406-0-050-PD	5 - 5.5	16-Sep-02	4.3	
DP-4406	DP-0-4406-0-100-PD	9.5 - 10	16-Sep-02	1.9	
DP-4411	DP-0-4411-0-060-PD	5.5 - 6.5	28-Aug-02	5.5	
DP-4411	DP-1-4411-0-090-PD	8 - 10.3	28-Aug-02	3.6	
DP-4411	DP-0-4411-0-090-PD	8 - 10.3	28-Aug-02	4.4	
DP-4412	DP-0-4412-0-100-PD	10 - 10.5	16-Sep-02	5.4	
DP-4412	DP-0-4412-0-050-PD	5 - 5.8	16-Sep-02	1.7	
DP-4413	DP-5-4413-0-106-PD	10 - 11.3	24-Sep-02	3.5	
DP-4413	DP-0-4413-0-050-PD	4.9 - 5.2	24-Sep-02	1.3	
DP-4414	DP-0-4414-0-105-PD	10 - 11	28-Aug-02	2.5	
DP-4414	DP-0-4414-0-050-PD	4.5 - 5.5	28-Aug-02	2.6	
DP-4415	DP-0-4415-0-088-PD	8.5 - 9.2	28-Aug-02	3.9	
NS-04-31	W17-W1-NS-04	0.5 - 0.5	30-Dec-93	5	U
NS-05-31	W17-W1-NS-05	0.5 - 0.5	30-Dec-93	5	U
NS-06-31	W17-W1-NS-06	0.5 - 0.5	30-Dec-93	5	U
NS-09-31	W17-W1-NS-09	0.5 - 0.5	07-Jan-94	5	U
PL2-420B	2-40-PL2-420B-S-01-0	0 - 1	10-Jul-08	5	U
PL2-420B	2-40-PL2-420B-S-04-0	4 - 5	10-Jul-08	5	U
PL2-420B	2-40-PL2-420B-S-09-0	9 - 10	10-Jul-08	6	U
PL2-425A	W13-SB-04401-1020	2 - 2	03-Dec-93	2.5	
PL2-425A	W13-SB-04401-0020	2 - 2	03-Dec-93	3.2	
PL2-425A	W13-SB-04401-0050	5 - 5	03-Dec-93	3.2	
PL2-425B	2-40-PL2-425B-S-01-0	0 - 1	14-Jul-08	5	U
PL2-425B	2-40-PL2-425B-S-04-0	4 - 5	14-Jul-08	5	U
PL2-425B	2-40-PL2-425B-S-09-0	9 - 10	14-Jul-08	5	U
PL2-430A	W14-SB-04103-0110	11 - 11	01-Dec-93	6	U
PL2-430A	W14-SB-04103-0120	12 - 12	01-Dec-93	5	U
PL2-430A	W14-SB-04103-0050	5 - 5	01-Dec-93	5	U
PL2-435B	2-40-PL2-435B-S-01-0	0 - 1	11-Jul-08	5	U
PL2-435B	2-40-PL2-435B-S-04-0	4 - 5	11-Jul-08	5	U
PL2-435B	2-40-PL2-435B-S-09-0	9 - 10	11-Jul-08	11	
PL2-440A	W20-SB-04004-0100	10 - 10	09-Aug-94	7	
PL2-440A	W20-SB-04004-0050	5 - 5	09-Aug-94	10	
PL2-440B	2-40-PL2-440B-S-01-0	0 - 1	09-Jul-08	7	
PL2-440B	2-40-PL2-440B-S-04-0	4 - 5	09-Jul-08	11	
PL2-440B	2-40-PL2-440B-S-09-0	9 - 10	09-Jul-08	7	U
PL2-441B	2-40-PL2-441B-S-01-0	0 - 1	15-Jul-08	5	U
PL2-441B	2-40-PL2-441B-S-04-0	4 - 5	15-Jul-08	5	U
PL2-441B	2-40-PL2-441B-S-09-0	9 - 10	15-Jul-08	6	U
PL2-442B	2-40-PL2-442B-S-01-0	0 - 1	14-Jul-08	5	U
PL2-442B	2-40-PL2-442B-S-04-0	4 - 5	14-Jul-08	6	U
PL2-442B	2-40-PL2-442B-S-09-0	9 - 10	14-Jul-08	7	
PL2-443B	2-40-PL2-443B-S-01-0	0 - 1	09-Jul-08	5	U
PL2-443B	2-40-PL2-443B-S-04-0	4 - 5	09-Jul-08	5	U
PL2-443B	2-40-PL2-443B-S-09-0	9 - 10	09-Jul-08	6	U
PL2-608A	2-40-PL2-608A-S-01-0	0 - 1	09-Jul-08	5	U
PL2-608A	2-40-PL2-608A-S-04-0	4 - 5	09-Jul-08	5	U
PL2-608A	2-40-PL2-608A-S-09-0	9 - 10	09-Jul-08	6	U
SB-03106	SB-03106-0120	12 - 12	27-Jan-95	7	U
SB-03106	SB-03106-0090	9 - 9	27-Jan-95	5	U
SB-03107	SB-03107-0120	12 - 12	30-Jan-95	7	
SB-03107	SB-03107-0085	8.5 - 8.5	30-Jan-95	11	
SB-03127	SB-03127-0110	11 - 12	26-Apr-02	7	U
SB-03127	SB-03127-0050	5 - 6	26-Apr-02	5	U
SB-04001	W20-SB-04001-0100	10 - 10	26-Aug-94	7	U
SB-04001	W20-SB-04001-0075	7.5 - 7.5	26-Aug-94	6	U
SB-04010	SB-04010-0100	10 - 10	27-Oct-94	6	U
SB-04010	SB-04010-0050	5 - 5	27-Oct-94	5	U
SB-04010	SB-04010-0075	7.5 - 7.5	27-Oct-94	6	U
SB-04011	SB-04011-0035	3.5 - 3.5	27-Oct-94	11	
SB-04011	SB-04011-0075	7.5 - 7.5	27-Oct-94	6	U
SB-04012	SB-04012-0100	10 - 10	04-Nov-94	6	U
SB-04012	SB-04012-0050	5 - 5	04-Nov-94	5	U
SB-04012	SB-04012-0075	7.5 - 7.5	04-Nov-94	5	U

Sample Location	Sample ID	Sample Interval[1] (ft. bgs)	Sample Date	Concentration (mg/kg)	Data Qualifier[2]
Arsenic (mg/kg) - 2004 Soil Screening Level = 7.3 mg/kg; PMCL = 7.3 mg/kg[3]					
SB-04013	SB-04013-0100	10 - 10	04-Nov-94	7	U
SB-04013	SB-04013-0050	5 - 5	04-Nov-94	5	U
SB-04013	SB-04013-0075	7.5 - 7.5	04-Nov-94	6	U
SB-04014	SB-04014-0030	3 - 3	31-Oct-94	10	
SB-04014	SB-04014-0070	7 - 7	31-Oct-94	13	
SB-04015	SB-04015-0100	10 - 10	04-Nov-94	6	U
SB-04015	SB-04015-0050	5 - 5	04-Nov-94	6	U
SB-04015	SB-04015-0075	7.5 - 7.5	04-Nov-94	6	U
SB-04016	SB-04016-0115	11.5 - 11.5	01-Mar-95	7	U
SB-04016	SB-04016-0050	5 - 5	01-Mar-95	6	U
SB-04016	SB-04016-1050	5 - 5	01-Mar-95	5	U
SB-04016	SB-04016-0080	8 - 8	01-Mar-95	7	U
SB-04017	SB-04017-0015	1.5 - 1.5	02-Mar-95	6	U
SB-04017	SB-04017-0110	11 - 11	02-Mar-95	6	U
SB-04017	SB-04017-0055	5.5 - 5.5	02-Mar-95	5	U
SB-04018	SB-04018-1030	3 - 3	01-Mar-95	6	U
SB-04018	SB-04018-0030	3 - 3	01-Mar-95	7	
SB-04018	SB-04018-0085	8.5 - 8.5	01-Mar-95	6	U
SB-04018	SB-04018-0095	9.5 - 9.5	01-Mar-95	6	U
SB-04019	SB-04019-0105	10.5 - 10.5	01-Mar-95	6	U
SB-04019	SB-04019-0030	3 - 3	01-Mar-95	5	U
SB-04019	SB-04019-0075	7.5 - 7.5	01-Mar-95	5	U
SB-04019	SB-04019-1075	7.5 - 7.5	01-Mar-95	5	U
SB-04021	SB-04021-0105	10.5 - 10.5	21-Jul-95	6	U
SB-04021	SB-04021-0025	2.5 - 2.5	21-Jul-95	5	U
SB-04021	SB-04021-0065	6.5 - 6.5	21-Jul-95	8	
SB-04022	SB-04022-0100	10 - 10	21-Jul-95	6	U
SB-04022	SB-04022-0025	2.5 - 2.5	21-Jul-95	6	U
SB-04022	SB-04022-0075	7.5 - 7.5	21-Jul-95	6	U
SB-04023	SB-04023-0100	10 - 10	24-Jul-95	7	U
SB-04023	SB-04023-0020	2 - 2	24-Jul-95	10	
SB-04023	SB-04023-0075	7.5 - 7.5	24-Jul-95	6	U
SB-04024	SB-04024-0100	10 - 10	21-Jul-95	7	U
SB-04024	SB-04024-0030	3 - 3	21-Jul-95	5	U
SB-04024	SB-04024-0075	7.5 - 7.5	21-Jul-95	6	U
SB-04025	SB-04025-0100	10 - 10	26-Jul-95	6	U
SB-04025	SB-04025-0035	3.5 - 3.5	26-Jul-95	7	
SB-04025	SB-04025-0075	7.5 - 7.5	26-Jul-95	6	U
SB-04025	SB-04025-1075	7.5 - 7.5	26-Jul-95	6	
SB-04026	SB-04026-0030	3 - 3	31-Jul-95	7	U
SB-04026	SB-04026-0065	6.5 - 6.5	31-Jul-95	5	U
SB-04026	SB-04026-0095	9.5 - 9.5	31-Jul-95	6	U
SB-04104	W14-SB-04104-0105	10.5 - 10.5	10-Dec-93	6	U
SB-04105	W14-SB-04105-0105	10.5 - 10.5	10-Dec-93	100	U
SB-04105	W14-SB-04105-0120	12 - 12	10-Dec-93	100	U
SB-04106	W20-SB-04106-0055	5.5 - 5.5	01-Jul-94	6	U
SB-04107	W20-SB-04107-0015	1.5 - 1.5	17-Aug-94	5	U
SB-04107	W20-SB-04107-0120	12 - 12	17-Aug-94	7	U
SB-04107	W20-SB-04107-0080	8 - 8	17-Aug-94	12	
SB-04108	W20-SB-04108-0015	1.5 - 1.5	17-Aug-94	5	U
SB-04108	W20-SB-04108-0120	12 - 12	17-Aug-94	7	U
SB-04108	W20-SB-04108-0065	6.5 - 6.5	17-Aug-94	5	U
SB-04109	W20-SB-04109-0010	1 - 1	01-Jul-94	5	U
SB-04109	W20-SB-04109-0110	11 - 11	01-Jul-94	6	U
SB-04109	W20-SB-04109-0050	5 - 5	01-Jul-94	5	U
SB-04110	W20-SB-04110-0120	12 - 12	14-Jul-94	7	U
SB-04111	W20-SB-04111-0120	12 - 12	30-Jun-94	6	U
SB-04111	W20-SB-04111-0035	3.5 - 3.5	30-Jun-94	5	U
SB-04111	W20-SB-04111-0085	8.5 - 8.5	30-Jun-94	6	U
SB-04112	W20-SB-04112-0015	1.5 - 1.5	16-Aug-94	6	U
SB-04112	W20-SB-04112-0025	2.5 - 2.5	16-Aug-94	6	U
SB-04113	W20-SB-04113-0015	1.5 - 1.5	16-Aug-94	6	U
SB-04113	W20-SB-04113-0025	2.5 - 2.5	16-Aug-94	6	U
SB-04113	W20-SB-04113-1025	2.5 - 2.5	16-Aug-94	6	U

Sample Location	Sample ID	Sample Interval[1] (ft. bgs)	Sample Date	Concentration (mg/kg)	Data Qualifier[2]
Arsenic (mg/kg) - 2004 Soil Screening Level = 7.3 mg/kg; PMCL = 7.3 mg/kg[3]					
SB-04114	W20-SB-04114-0010	1 - 1	11-Aug-94	6	U
SB-04114	W20-SB-04114-0100	10 - 10	11-Aug-94	6	U
SB-04114	W20-SB-04114-0060	6 - 6	11-Aug-94	6	U
SB-04115	W20-SB-04115-0015	1.5 - 1.5	12-Aug-94	5	U
SB-04115	W20-SB-04115-0045	4.5 - 4.5	15-Aug-94	5	U
SB-04115	W20-SB-04115-0095	9.5 - 9.5	15-Aug-94	12	
SB-04116	W20-SB-04116-0015	1.5 - 1.5	12-Aug-94	5	U
SB-04116	W20-SB-04116-0110	11 - 11	12-Aug-94	7	U
SB-04116	W20-SB-04116-0075	7.5 - 7.5	12-Aug-94	5	U
SB-04120	W20-SB-04120-0065	6.5 - 6.5	05-Jul-94	6	U
SB-04130	SB-04130-0110	11 - 11	17-Feb-95	5	U
SB-04131	SB-04131-1115	11.5 - 11.5	23-Feb-95	6	U
SB-04131	SB-04131-0115	11.5 - 11.5	23-Feb-95	6	U
SB-04141	SB-04141-0050	5 - 6	31-Oct-97	5	U
SB-04141	SB-04141-0090	9 - 10	31-Oct-97	6	U
SB-04142	SB-04142-0005	0.5 - 1.5	31-Oct-97	5	U
SB-04142	SB-04142-0050	5 - 6	31-Oct-97	5	U
SB-04142	SB-04142-0090	9 - 10	31-Oct-97	6	U
SB-04143	SB-04143-0130	3 - 4	04-Nov-97	6	U
SB-04143	SB-04143-0070	7 - 8	04-Nov-97	6	U
SB-04144	SB-04144-0080	8 - 9	04-Nov-97	6	U
SB-04145	SB-04145-0000	7 - 7	05-Dec-97	6	U
SB-04146	SB-04146-0000	7 - 7	05-Dec-97	6	U
SB-04147	SB-04147-0000	7 - 7	05-Dec-97	6	U
SB-04148	SB-04148-0000	7 - 7	05-Dec-97	6	U
SB-04149	SB-04149-0000	7 - 7	05-Dec-97	5	U
SB-04150	SB-04150-0000	7 - 7	05-Dec-97	5	U
SB-04402	W13-SB-04402-0110	11 - 11	17-Dec-93	4	
SB-04402	W13-SB-04402-0040	4 - 4	17-Dec-93	4	
SB-04402	W13-SB-04402-0075	7.5 - 7.5	17-Dec-93	2.8	
SB-04403	W13-SB-04403-0115	11.5 - 11.5	17-Dec-93	4.8	
SB-04403	W13-SB-04403-0040	4 - 4	17-Dec-93	3.3	
SB-04403	W13-SB-04403-0080	8 - 8	17-Dec-93	2.2	
SB-04404	W13-SB-04404-0110	11 - 11	17-Dec-93	7.1	
SB-04404	W13-SB-04404-0040	4 - 4	17-Dec-93	2.9	
SB-04404	W13-SB-04404-0075	7.5 - 7.5	17-Dec-93	2.6	
SW-07	DP-0-SW07-0-045-PD	4 - 5	29-Aug-02	1.1	
SW-07	DP-5-SW07-0-103-PD	9.4 - 11.2	29-Aug-02	2.7	
SW-08	DP-0-SW08-0-045-PD	4 - 5	29-Aug-02	1.8	
SW-08	DP-0-SW08-0-100-PD	9.5 - 10.5	29-Aug-02	2.4	
SW-09	DP-5-SW09-0-115-PD	11 - 12	22-Aug-02	3	
SW-09	DP-0-SW09-0-035-PD	3 - 4	22-Aug-02	1.9	
SW-10	DP-0-SW10-0-105-PD	10 - 11	21-Aug-02	5.2	
SW-10	DP-0-SW10-0-035-PD	3 - 4	21-Aug-02	1.6	
SW-11	DP-0-SW11-0-038-PD	3.6 - 4.2	10-Sep-02	2	
SW-12	DP-0-SW12-0-045-PD	4 - 5	30-Aug-02	3	
SW-12	DP-0-SW12-0-100-PD	9.5 - 10.5	30-Aug-02	2.4	
SW-13	DP-0-SW13-0-105-PD	10 - 11	22-Aug-02	7.3	
SW-13	DP-0-SW13-0-045-PD	4 - 5	22-Aug-02	1.9	
SW-14	DP-0-SW14-0-035-PD	3 - 4	22-Aug-02	3	
SW-14	DP-0-SW14-0-085-PD	8 - 9	22-Aug-02	5.8	
SW-15	DP-0-SW15-0-035-PD	3 - 4	22-Aug-02	3.6	
SW-15	DP-0-SW15-0-085-PD	8 - 9	22-Aug-02	8.2	
SW-16	DP-0-SW16-0-045-PD	4 - 5	20-Aug-02	4.2	
SW-16	DP-0-SW16-0-085-PD	8 - 9	20-Aug-02	3.1	
SW-17	DP-0-SW17-0-115-PD	11 - 12	20-Aug-02	4.6	
SW-17	DP-0-SW17-0-055-PD	5 - 6	20-Aug-02	3.6	
SW-18	DP-0-SW18-0-115-PD	11 - 12	15-Aug-02	1.9	
SW-18	DP-0-SW18-0-055-PD	5 - 6	15-Aug-02	1.8	
SW-19	DP-0-SW19-0-035-PD	3 - 4	23-Aug-02	2.8	
SW-19	DP-0-SW19-0-085-PD	8 - 9	23-Aug-02	6.4	
SW-20	DP-0-SW20-0-115-PD	11 - 12	22-Aug-02	4.5	
SW-20	DP-1-SW20-0-035-PD	3 - 4	22-Aug-02	4.2	
SW-20	DP-0-SW20-0-035-PD	3 - 4	22-Aug-02	2.8	

Sample Location	Sample ID	Sample Interval[1] (ft. bgs)	Sample Date	Concentration (mg/kg)	Data Qualifier[2]
Arsenic (mg/kg) - 2004 Soil Screening Level = 7.3 mg/kg; PMCL = 7.3 mg/kg[3]					
SW-21	DP-0-SW21-0-037-PD	3.4 - 4	09-Sep-02	2.4	
SW-21	DP-0-SW21-0-094-PD	9 - 9.7	09-Sep-02	4.5	
SW-22	DP-0-SW22-0-115-PD	11 - 12	19-Aug-02	1.7	
SW-22	DP-0-SW22-0-035-PD	3 - 4	19-Aug-02	1.8	
SW-23	DP-0-SW23-0-105-PD	10 - 11	05-Sep-02	1.4	
SW-23	DP-0-SW23-0-046-PD	4.4 - 4.8	05-Sep-02	1.6	
SW-24	DP-0-SW24-0-040-PD	4 - 6	13-Aug-02	1.9	
SW-24	DP-0-SW24-0-100-PD	9 - 11	13-Aug-02	2.3	
SW-24	DP-1-SW24-0-100-PD	9 - 11	15-Aug-02	2.4	
SW-25	DP-0-SW25-0-055-PD	5 - 6	22-Aug-02	5.1	
SW-25	DP-0-SW25-0-085-PD	8 - 9	22-Aug-02	9.3	
SW-26	DP-0-SW26-0-115-PD	11 - 12	22-Aug-02	3.5	
SW-26	DP-0-SW26-0-055-PD	5 - 6	22-Aug-02	2.5	
SW-27	DP-0-SW27-0-050-PD	4.5 - 5	05-Sep-02	2.2	
SW-27	DP-1-SW27-0-100-PD	9 - 11	05-Sep-02	2.8	
SW-27	DP-0-SW27-0-100-PD	9 - 11	05-Sep-02	2.8	
SW-28	DP-0-SW28-0-5.5-PD	5 - 6	16-Aug-02	1.8	
SW-28	DP-0-SW28-0-8.5-PD	8 - 9	16-Aug-02	3.7	
SW-29	DP-0-SW29-0-3.5-PD	3 - 4	16-Aug-02	1.4	
SW-29	DP-0-SW29-0-8.5-PD	8 - 9	16-Aug-02	1.4	
SW-30	DP-0-SW30-0-050-PD	5 - 6	13-Aug-02	2.5	
SW-30	DP-0-SW30-0-100-PD	9 - 10	13-Aug-02	2.8	
SW-31	DP-0-SW31-0-045-PD	4.6 - 5.2	30-Aug-02	1.5	
SW-31	DP-0-SW31-0-100-PD	9.5 - 10.5	30-Aug-02	3.4	
SW-32	DP-0-SW32-0-038-PD	3.4 - 4.2	06-Sep-02	2.5	
SW-32	DP-0-SW32-0-098-PD	9.5 - 10.3	06-Sep-02	3.5	
SW-33	DP-0-SW33-0-100-PD	10 - 10.5	25-Sep-02	4.1	
SW-33	DP-0-SW33-0-055-PD	5 - 6	25-Sep-02	2.2	
SW-33	DP-1-SW33-0-055-PD	5 - 6	25-Sep-02	1.9	
SW-34	DP-0-SW34-0-035-PD	3 - 4	23-Aug-02	2.8	
SW-34	DP-0-SW34-0-085-PD	8 - 9	23-Aug-02	1.7	
SW-34	DP-1-SW34-0-085-PD	8 - 9	23-Aug-02	2	
SW-35	DP-0-SW35-0-035-PD	3 - 4	23-Aug-02	1.9	
SW-35	DP-0-SW35-0-085-PD	8 - 9	23-Aug-02	1.5	
SW-48	DP-0-SW48-0-115-PD	11 - 12	21-Aug-02	4.1	
SW-48	DP-0-SW48-0-035-PD	3 - 4	21-Aug-02	3.2	
SW-49	DP-0-SW49-0-045-PD	4 - 5	29-Aug-02	2.2	
SW-49	DP-0-SW49-0-095-PD	9 - 9.5	29-Aug-02	1.9	
SW-50	DP-0-SW50-0-060-PD	5.5 - 6.5	19-Aug-02	2.6	
SW-51	DP-0-SW51-0-115-PD	11 - 12	20-Aug-02	1.7	
SW-51	DP-0-SW51-0-055-PD	5 - 6	20-Aug-02	2.8	
SW-52	DP-0-SW52-0-115-PD	11 - 12	19-Aug-02	5.4	
SW-52	DP-0-SW52-0-035-PD	3 - 4	19-Aug-02	2	
W12-SB1	W12-SB1-1	0 - 1.5	25-Jan-93	5	U
W12-SB1	W12-SB1-10	10 - 11.5	25-Jan-93	6	U
W12-SB2	W12-SB2-1	0 - 1.5	25-Jan-93	5	U
W12-SB2	W12-SB2-10	10 - 11.5	25-Jan-93	7	U
W12-SB3	W12-SB3-1	0 - 1.5	25-Jan-93	5	U
W12-SB3	W12-SB3-10	10 - 11.5	25-Jan-93	7	U

Note: (1) - Data restricted from surface to 12ft bgs.
(2) - Definitions for data qualifiers are provided on Table F-3.
(3) - PMCL - Preliminary Media Cleanup Level (Weston, 1999)

Sample Location	Sample ID	Sample Interval[1] (ft. bgs)	Sample Date	Concentration (mg/kg)	Data Qualifier[2]
Cadmium (mg/kg) - 2004 Soil Screening Level = 1.21 mg/kg; PMCL = 1.28 mg/kg[3]					
2-40-DP-001	2-40-DP-01-01-S-0	0 - 1	25-Jun-08	0.3	
2-40-DP-001	2-40-DP-01-04-S-0	4 - 5	25-Jun-08	0.2	U
2-40-DP-001	2-40-DP-01-09-S-0	9 - 10	25-Jun-08	0.2	U
2-40-DP-002	2-40-DP-02-01-S-0	0 - 1	26-Jun-08	0.2	U
2-40-DP-002	2-40-DP-02-04-S-0	4 - 5	26-Jun-08	0.2	U
2-40-DP-002	2-40-DP-02-09-S-0	9 - 10	26-Jun-08	0.2	U
2-40-DP-003	2-40-DP-03-01-S-0	0 - 1	25-Jun-08	0.2	U
2-40-DP-003	2-40-DP-03-04-S-0	4 - 5	25-Jun-08	0.2	U
2-40-DP-003	2-40-DP-03-09-S-0	9 - 10	25-Jun-08	0.3	U
2-40-DP-004	2-40-DP-04-01-S-0	0 - 1	12-Jun-08	0.2	U
2-40-DP-004	2-40-DP-04-04-S-0	4 - 5	12-Jun-08	0.2	U
2-40-DP-004	2-40-DP-04-09-S-0	9 - 10	12-Jun-08	0.3	U
2-40-DP-005	2-40-DP-05-01-S-0	0 - 1	18-Jun-08	0.2	U
2-40-DP-005	2-40-DP-05-04-S-0	4 - 5	18-Jun-08	0.2	U
2-40-DP-005	2-40-DP-05-09-S-0	9 - 10	18-Jun-08	0.3	U
2-40-DP-006	2-40-DP-06-01-S-0	0 - 1	16-Jun-08	0.2	U
2-40-DP-006	2-40-DP-06-04-S-0	4 - 5	16-Jun-08	0.2	U
2-40-DP-006	2-40-DP-06-09-S-0	9 - 10	16-Jun-08	0.3	U
2-40-DP-007	2-40-DP-07-01-S-0	0 - 1	03-Jul-08	0.2	U
2-40-DP-007	2-40-DP-07-04-S-0	4 - 5	03-Jul-08	0.2	U
2-40-DP-007	2-40-DP-07-09-S-0	9 - 10	03-Jul-08	0.2	U
2-40-DP-008	2-40-DP-08-01-S-0	0 - 1	03-Jul-08	0.2	U
2-40-DP-008	2-40-DP-08-04-S-0	4 - 5	03-Jul-08	0.2	U
2-40-DP-008	2-40-DP-08-09-S-0	9 - 10	03-Jul-08	0.2	U
2-40-DP-009	2-40-DP-09-01-S-0	0 - 1	07-Jul-08	0.2	U
2-40-DP-009	2-40-DP-09-04-S-0	4 - 5	07-Jul-08	0.2	U
2-40-DP-009	2-40-DP-09-09-S-0	9 - 10	07-Jul-08	0.2	U
2-40-DP-010	2-40-DP-10-01-S-0	0 - 1	23-Jun-08	0.5	U
2-40-DP-010	2-40-DP-10-04-S-0	4 - 5	23-Jun-08	0.2	U
2-40-DP-010	2-40-DP-10-09-S-0	9 - 10	23-Jun-08	0.3	U
2-40-DP-011	2-40-DP-11-01-S-0	0 - 1	24-Jun-08	0.2	U
2-40-DP-011	2-40-DP-11-04-S-0	4 - 5	24-Jun-08	0.2	U
2-40-DP-011	2-40-DP-11-09-S-0	9 - 10	24-Jun-08	0.3	U
2-40-DP-012	2-40-DP-12-01-S-0	0 - 1	20-Jun-08	0.2	U
2-40-DP-012	2-40-DP-12-04-S-0	4 - 5	20-Jun-08	0.2	U
2-40-DP-012	2-40-DP-12-09-S-0	9 - 10	20-Jun-08	0.5	
2-40-DP-013	2-40-DP-13-01-S-0	0 - 1	03-Jul-08	0.2	U
2-40-DP-013	2-40-DP-13-04-S-0	4 - 5	03-Jul-08	0.2	U
2-40-DP-013	2-40-DP-13-09-S-0	9 - 10	03-Jul-08	0.2	U
2-40-DP-014	2-40-DP-14-01-S-0	0 - 1	10-Jun-08	0.2	U
2-40-DP-014	2-40-DP-14-04-S-0	4 - 5	10-Jun-08	0.2	U
2-40-DP-014	2-40-DP-14-09-S-0	9 - 10	10-Jun-08	0.3	U
2-40-DP-015	2-40-DP-15-01-S-0	0 - 1	11-Jun-08	0.2	U
2-40-DP-015	2-40-DP-15-04-S-0	4 - 5	11-Jun-08	0.2	U
2-40-DP-015	2-40-DP-15-09-S-0	9 - 10	11-Jun-08	0.2	U
2-40-DP-016	2-40-DP-16-01-S-0	0 - 1	13-Jun-08	0.2	U

Sample Location	Sample ID	Sample Interval[1] (ft. bgs)	Sample Date	Concentration (mg/kg)	Data Qualifier[2]
Cadmium (mg/kg) - 2004 Soil Screening Level = 1.21 mg/kg; PMCL = 1.28 mg/kg[3]					
2-40-DP-016	2-40-DP-16-04-S-0	4 - 5	13-Jun-08	0.2	U
2-40-DP-016	2-40-DP-16-09-S-0	9 - 10	13-Jun-08	0.2	U
2-40-DP-017	2-40-DP-17-01-S-0	0 - 1	12-Jun-08	0.2	U
2-40-DP-017	2-40-DP-17-04-S-0	4 - 5	12-Jun-08	0.2	U
2-40-DP-017	2-40-DP-17-09-S-0	9 - 10	12-Jun-08	0.2	U
2-40-DP-018	2-40-DP-18-01-S-0	0 - 1	06-Jun-08	0.2	U
2-40-DP-018	2-40-DP-18-04-S-0	4 - 5	06-Jun-08	0.2	U
2-40-DP-018	2-40-DP-18-09-S-0	9 - 10	06-Jun-08	0.3	U
2-40-DP-019	2-40-DP-19-01-S-0	0 - 1	19-May-08	0.2	U
2-40-DP-019	2-40-DP-19-04-S-0	4 - 5	19-May-08	0.2	U
2-40-DP-019	2-40-DP-19-09-S-0	9 - 10	19-May-08	0.2	U
2-40-DP-020	2-40-DP-20-01-S-0	0 - 1	03-Jul-08	0.2	U
2-40-DP-020	2-40-DP-20-04-S-0	4 - 5	03-Jul-08	0.2	U
2-40-DP-020	2-40-DP-20-09-S-0	9 - 10	03-Jul-08	0.3	U
2-40-DP-021	2-40-DP-21-01-S-0	0 - 1	20-Jun-08	0.2	U
2-40-DP-021	2-40-DP-21-04-S-0	4 - 5	20-Jun-08	0.2	U
2-40-DP-021	2-40-DP-21-09-S-0	9 - 10	20-Jun-08	0.5	
2-40-DP-022	2-40-DP-22-01-S-0	0 - 1	19-Jun-08	0.2	U
2-40-DP-022	2-40-DP-22-04-S-0	4 - 5	19-Jun-08	0.2	U
2-40-DP-022	2-40-DP-22-09-S-0	9 - 10	19-Jun-08	0.4	
2-40-DP-023	2-40-DP-23-01-S-0	0 - 1	30-Jun-08	0.2	U
2-40-DP-023	2-40-DP-23-04-S-0	4 - 5	30-Jun-08	0.2	U
2-40-DP-023	2-40-DP-23-09-S-0	9 - 10	30-Jun-08	0.3	U
2-40-DP-024	2-40-DP-24-01-S-0	0 - 1	10-Jun-08	0.2	U
2-40-DP-024	2-40-DP-24-04-S-0	4 - 5	10-Jun-08	0.2	U
2-40-DP-024	2-40-DP-24-09-S-0	9 - 10	10-Jun-08	0.3	U
2-40-DP-025	2-40-DP-25-01-S-0	0 - 1	03-Jul-08	0.2	U
2-40-DP-025	2-40-DP-25-04-S-0	4 - 5	03-Jul-08	0.2	U
2-40-DP-025	2-40-DP-25-09-S-0	9 - 10	03-Jul-08	0.2	U
2-40-DP-026	2-40-DP-26-01-S-0	0 - 1	01-Jul-08	0.3	U
2-40-DP-026	2-40-DP-26-04-S-0	4 - 5	01-Jul-08	0.2	U
2-40-DP-026	2-40-DP-26-09-S-0	9 - 10	01-Jul-08	0.2	U
2-40-DP-027	2-40-DP-27-01-S-0	0 - 1	05-Jun-08	0.2	U
2-40-DP-027	2-40-DP-27-04-S-0	4 - 5	05-Jun-08	0.2	U
2-40-DP-027	2-40-DP-27-09-S-0	9 - 10	05-Jun-08	0.2	U
2-40-DP-028	2-40-DP-28-01-S-0	0 - 1	06-Jun-08	0.2	U
2-40-DP-028	2-40-DP-28-04-S-0	4 - 5	06-Jun-08	0.2	U
2-40-DP-028	2-40-DP-28-09-S-0	9 - 10	06-Jun-08	0.2	U
2-40-DP-029	2-40-DP-29-01-S-0	0 - 1	03-Jun-08	0.2	U
2-40-DP-029	2-40-DP-29-04-S-0	4 - 5	03-Jun-08	0.2	U
2-40-DP-029	2-40-DP-29-09-S-0	9 - 10	03-Jun-08	0.3	U
2-40-DP-030	2-40-DP-30-01-S-0	0 - 1	16-Jun-08	0.2	U
2-40-DP-030	2-40-DP-30-04-S-0	4 - 5	16-Jun-08	0.2	U
2-40-DP-030	2-40-DP-30-09-S-0	9 - 10	16-Jun-08	0.2	U
2-40-DP-031	2-40-DP-31-01-S-0	0 - 1	08-Jul-08	0.2	U
2-40-DP-031	2-40-DP-31-04-S-0	4 - 5	08-Jul-08	0.2	U

Sample Location	Sample ID	Sample Interval[1] (ft. bgs)	Sample Date	Concentration (mg/kg)	Data Qualifier[2]
Cadmium (mg/kg) - 2004 Soil Screening Level = 1.21 mg/kg; PMCL = 1.28 mg/kg[3]					
2-40-DP-031	2-40-DP-31-09-S-0	9 - 10	08-Jul-08	0.2	U
2-40-DP-032	2-40-DP-32-01-S-0	0 - 1	28-May-08	0.7	
2-40-DP-032	2-40-DP-32-04-S-0	4 - 5	28-May-08	0.2	U
2-40-DP-032	2-40-DP-32-09-S-0	9 - 10	28-May-08	0.2	U
2-40-DP-033	2-40-DP-33-01-S-0	0 - 1	02-Jun-08	0.2	U
2-40-DP-033	2-40-DP-33-04-S-0	4 - 5	02-Jun-08	0.2	U
2-40-DP-033	2-40-DP-33-09-S-0	9 - 10	02-Jun-08	0.2	U
2-40-DP-034	2-40-DP-34-01-S-0	0 - 1	07-Jul-08	0.2	U
2-40-DP-034	2-40-DP-34-04-S-0	4 - 5	07-Jul-08	0.2	U
2-40-DP-034	2-40-DP-34-09-S-0	9 - 10	07-Jul-08	0.2	U
2-40-DP-035	2-40-DP-35-01-S-0	0 - 1	30-May-08	0.2	U
2-40-DP-035	2-40-DP-35-04-S-0	4 - 5	30-May-08	0.2	U
2-40-DP-035	2-40-DP-35-09-S-0	9 - 10	30-May-08	0.2	U
2-40-DP-036	2-40-DP-36-01-S-0	0 - 1	01-Jul-08	0.2	U
2-40-DP-036	2-40-DP-36-04-S-0	4 - 5	01-Jul-08	0.2	U
2-40-DP-036	2-40-DP-36-09-S-0	9 - 10	01-Jul-08	0.2	U
2-40-DP-037	2-40-DP-37-01-S-0	0 - 1	22-May-08	0.2	U
2-40-DP-037	2-40-DP-37-04-S-0	4 - 5	22-May-08	0.5	
2-40-DP-037	2-40-DP-37-09-S-0	9 - 10	22-May-08	0.2	U
2-40-DP-038	2-40-DP-38-01-S-0	0 - 1	21-May-08	0.2	U
2-40-DP-038	2-40-DP-38-04-S-0	4 - 5	21-May-08	0.2	U
2-40-DP-038	2-40-DP-38-09-S-0	9 - 10	21-May-08	0.2	UJ
2-40-DP-039	2-40-DP-39-01-S-0	0 - 1	20-May-08	0.2	U
2-40-DP-039	2-40-DP-39-04-S-0	4 - 5	20-May-08	0.2	U
2-40-DP-039	2-40-DP-39-09-S-0	9 - 10	20-May-08	0.3	
2-40-DP-040	2-40-DP-40-01-S-0	0 - 1	15-May-08	0.2	U
2-40-DP-040	2-40-DP-40-04-S-0	4 - 5	15-May-08	0.2	U
2-40-DP-040	2-40-DP-40-09-S-0	9 - 10	15-May-08	0.2	U
2-40-DP-041	2-40-DP-41-01-S-0	0 - 1	14-May-08	0.2	U
2-40-DP-041	2-40-DP-41-04-S-0	4 - 5	14-May-08	0.2	U
2-40-DP-041	2-40-DP-41-09-S-0	9 - 10	14-May-08	0.2	U
2-40-DP-042	2-40-DP-42-01-S-0	0 - 1	13-May-08	0.2	U
2-40-DP-042	2-40-DP-42-04-S-0	4 - 5	13-May-08	0.2	U
2-40-DP-042	2-40-DP-42-09-S-0	9 - 10	13-May-08	0.2	U
2-40-DP-043	2-40-DP-43-01-S-0	0 - 1	12-May-08	0.2	U
2-40-DP-043	2-40-DP-43-04-S-0	4 - 5	12-May-08	0.2	U
2-40-DP-043	2-40-DP-43-09-S-0	9 - 10	12-May-08	0.2	U
2-40-DP-045	2-40-DP-45-01-S-0	0 - 1	27-May-08	1.6	
2-40-DP-045	2-40-DP-45-04-S-0	4 - 5	27-May-08	0.2	U
2-40-DP-045	2-40-DP-45-09-S-0	9 - 10	27-May-08	0.2	U
2-40-DP-046	2-40-DP-46-01-S-0	0 - 1	09-Jun-08	0.2	J
2-40-DP-046	2-40-DP-46-04-S-0	4 - 5	09-Jun-08	0.2	UJ
2-40-DP-046	2-40-DP-46-09-S-0	9 - 10	09-Jun-08	0.3	UJ
2-40-DP-047	2-40-DP-47-01-S-0	0 - 1	25-Jun-08	1.9	
2-40-DP-047	2-40-DP-47-04-S-0	4 - 5	25-Jun-08	0.2	U
2-40-DP-047	2-40-DP-47-09-S-0	9 - 10	25-Jun-08	0.3	U

Sample Location	Sample ID	Sample Interval[1] (ft. bgs)	Sample Date	Concentration (mg/kg)	Data Qualifier[2]
Cadmium (mg/kg) - 2004 Soil Screening Level = 1.21 mg/kg; PMCL = 1.28 mg/kg[3]					
2-40-DP-048	2-40-DP-48-01-S-0	0 - 1	01-Jul-08	0.2	U
2-40-DP-048	2-40-DP-48-04-S-0	4 - 5	01-Jul-08	0.2	U
2-40-DP-048	2-40-DP-48-09-S-0	9 - 10	01-Jul-08	0.3	
2-40-DP-049	2-40-DP-49-01-S-0	0 - 1	27-Jun-08	0.2	U
2-40-DP-049	2-40-DP-49-04-S-0	4 - 5	27-Jun-08	0.2	U
2-40-DP-049	2-40-DP-49-09-S-0	9 - 10	27-Jun-08	0.2	U
2-40-DP-050	2-40-DP-50-01-S-0	0 - 1	18-Jun-08	0.2	U
2-40-DP-050	2-40-DP-50-05-S-0	5 - 6	18-Jun-08	0.2	U
2-40-DP-050	2-40-DP-50-09-S-0	9 - 10	18-Jun-08	0.3	U
2-40-DP-051	2-40-DP-51-01-S-0	0 - 1	03-Jun-08	0.2	
2-40-DP-051	2-40-DP-51-04-S-0	4 - 5	03-Jun-08	0.2	U
2-40-DP-051	2-40-DP-51-09-S-0	9 - 10	03-Jun-08	0.2	U
2-40-DP-052	2-40-DP-52-01-S-0	0 - 1	02-Jul-08	0.2	U
2-40-DP-052	2-40-DP-52-04-S-0	4 - 5	02-Jul-08	0.3	U
2-40-DP-052	2-40-DP-52-09-S-0	9 - 10	02-Jul-08	0.3	U
2-40-DP-053	2-40-DP-53-01-S-0	0 - 1	09-Jun-08	0.2	UJ
2-40-DP-053	2-40-DP-53-04-S-0	4 - 5	09-Jun-08	0.3	UJ
2-40-DP-053	2-40-DP-53-09-S-0	9 - 10	09-Jun-08	0.2	UJ
2-40-DP-054	2-40-DP-54-01-S-0	0 - 1	06-Jun-08	0.2	U
2-40-DP-054	2-40-DP-54-04-S-0	4 - 5	06-Jun-08	0.3	U
2-40-DP-054	2-40-DP-54-09-S-0	9 - 10	06-Jun-08	0.3	U
2-40-DP-055	2-40-DP-55-01-S-0	0 - 1	07-Jul-08	0.2	U
2-40-DP-055	2-40-DP-55-04-S-0	4 - 5	07-Jul-08	0.2	U
2-40-DP-055	2-40-DP-55-09-S-0	9 - 10	07-Jul-08	0.3	
2-40-DP-056	2-40-DP-56-01-S-0	0 - 1	04-Jun-08	0.2	U
2-40-DP-056	2-40-DP-56-04-S-0	4 - 5	04-Jun-08	0.2	U
2-40-DP-056	2-40-DP-56-09-S-0	9 - 10	04-Jun-08	0.2	U
2-40-DP-057	2-40-DP-57-01-S-0	0 - 1	05-Jun-08	0.2	U
2-40-DP-057	2-40-DP-57-04-S-0	4 - 5	05-Jun-08	0.2	U
2-40-DP-057	2-40-DP-57-09-S-0	9 - 10	05-Jun-08	2	
2-40-DP-058	2-40-DP-58-01-S-0	0 - 1	10-Jun-08	0.2	U
2-40-DP-058	2-40-DP-58-04-S-0	4 - 5	10-Jun-08	0.2	U
2-40-DP-058	2-40-DP-58-09-S-0	9 - 10	10-Jun-08	0.3	U
2-40-DP-059	2-40-DP-59-01-S-0	0 - 1	18-Jun-08	0.2	U
2-40-DP-059	2-40-DP-59-04-S-0	4 - 5	18-Jun-08	0.2	U
2-40-DP-059	2-40-DP-59-09-S-0	9 - 10	18-Jun-08	0.3	U
2-40-DP-060	2-40-DP-60-01-S-0	0 - 1	17-Jun-08	0.2	U
2-40-DP-060	2-40-DP-60-04-S-0	4 - 5	17-Jun-08	0.2	U
2-40-DP-060	2-40-DP-60-09-S-0	9 - 10	17-Jun-08	0.3	U
2-40-DP-061	2-40-DP-61-01-S-0	0 - 1	11-Jun-08	0.2	U
2-40-DP-061	2-40-DP-61-04-S-0	4 - 5	11-Jun-08	0.2	U
2-40-DP-061	2-40-DP-61-09-S-0	9 - 10	11-Jun-08	0.3	U
2-40-DP-062	2-40-DP-62-01-S-0	0 - 1	17-Jun-08	0.2	U
2-40-DP-062	2-40-DP-62-04-S-0	4 - 5	17-Jun-08	0.2	U
2-40-DP-062	2-40-DP-62-09-S-0	9 - 10	17-Jun-08	0.3	U
2-40-DP-063	2-40-DP-63-01-S-0	0 - 1	17-Jun-08	0.2	U

Sample Location	Sample ID	Sample Interval[1] (ft. bgs)	Sample Date	Concentration (mg/kg)	Data Qualifier[2]
Cadmium (mg/kg) - 2004 Soil Screening Level = 1.21 mg/kg; PMCL = 1.28 mg/kg[3]					
2-40-DP-063	2-40-DP-63-04-S-0	4 - 5	17-Jun-08	0.2	U
2-40-DP-063	2-40-DP-63-09-S-0	9 - 10	17-Jun-08	0.3	U
2-40-DP-064	2-40-DP-64-01-S-0	0 - 1	05-Jun-08	0.2	U
2-40-DP-064	2-40-DP-64-04-S-0	4 - 5	05-Jun-08	0.3	U
2-40-DP-064	2-40-DP-64-09-S-0	9 - 10	05-Jun-08	0.3	U
2-40-DP-065	2-40-DP-65-01-S-0	0 - 1	09-Jun-08	3.6	J
2-40-DP-065	2-40-DP-65-04-S-0	4 - 5	09-Jun-08	0.2	UJ
2-40-DP-065	2-40-DP-65-09-S-0	9 - 10	09-Jun-08	0.2	UJ
2-40-DP-066	2-40-DP-66-01-S-0	0 - 1	13-Jun-08	0.2	U
2-40-DP-066	2-40-DP-66-04-S-0	4 - 5	13-Jun-08	0.2	U
2-40-DP-066	2-40-DP-66-09-S-0	9 - 10	13-Jun-08	0.3	U
2-40-DP-067	2-40-DP-67-01-S-0	0 - 1	19-Jun-08	0.2	U
2-40-DP-067	2-40-DP-67-04-S-0	4 - 5	19-Jun-08	0.2	U
2-40-DP-067	2-40-DP-67-09-S-0	9 - 10	19-Jun-08	0.3	
2-40-DP-068	2-40-DP-68-01-S-0	0 - 1	19-Jun-08	0.2	U
2-40-DP-068	2-40-DP-68-04-S-0	4 - 5	19-Jun-08	0.2	U
2-40-DP-068	2-40-DP-68-09-S-0	9 - 10	19-Jun-08	0.3	U
2-40-DP-069	2-40-DP-69-01-S-0	0 - 1	28-May-08	0.2	U
2-40-DP-069	2-40-DP-69-04-S-0	4 - 5	28-May-08	0.2	U
2-40-DP-069	2-40-DP-69-09-S-0	9 - 10	28-May-08	0.3	
2-40-DP-070	2-40-DP-70-01-S-0	0 - 1	27-May-08	0.2	U
2-40-DP-070	2-40-DP-70-04-S-0	4 - 5	27-May-08	0.2	U
2-40-DP-070	2-40-DP-70-09-S-0	9 - 10	27-May-08	0.2	U
2-40-DP-071	2-40-DP-71-01-S-0	0 - 1	23-Jun-08	0.8	
2-40-DP-071	2-40-DP-71-04-S-0	4 - 5	23-Jun-08	0.2	U
2-40-DP-071	2-40-DP-71-09-S-0	9 - 10	23-Jun-08	0.2	U
2-40-DP-072	2-40-DP-72-01-S-0	0 - 1	24-Jun-08	0.5	U
2-40-DP-072	2-40-DP-72-04-S-0	4 - 5	24-Jun-08	0.2	U
2-40-DP-072	2-40-DP-72-09-S-0	9 - 10	24-Jun-08	0.2	U
2-40-DP-073	2-40-DP-73-01-S-0	0 - 1	25-Jun-08	0.5	
2-40-DP-073	2-40-DP-73-04-S-0	4 - 5	25-Jun-08	0.2	U
2-40-DP-073	2-40-DP-73-09-S-0	9 - 10	25-Jun-08	0.3	U
2-40-DP-074	2-40-DP-74-01-S-0	0 - 1	02-Jul-08	0.2	U
2-40-DP-074	2-40-DP-74-04-S-0	4 - 5	02-Jul-08	0.2	U
2-40-DP-074	2-40-DP-74-09-S-0	9 - 10	02-Jul-08	0.3	U
2-40-DP-075	2-40-DP-75-01-S-0	0 - 1	01-Jul-08	0.2	U
2-40-DP-075	2-40-DP-75-04-S-0	4 - 5	01-Jul-08	0.2	U
2-40-DP-075	2-40-DP-75-09-S-0	9 - 10	01-Jul-08	0.3	U
2-40-DP-076	2-40-DP-76-01-S-0	0 - 1	05-Jun-08	0.2	U
2-40-DP-076	2-40-DP-76-04-S-0	4 - 5	05-Jun-08	0.2	U
2-40-DP-076	2-40-DP-76-09-S-0	9 - 10	05-Jun-08	0.2	U
2-40-DP-077	2-40-DP-77-01-S-0	0 - 1	02-Jun-08	0.2	U
2-40-DP-077	2-40-DP-77-04-S-0	4 - 5	02-Jun-08	0.2	U
2-40-DP-077	2-40-DP-77-09-S-0	9 - 10	02-Jun-08	0.2	U
2-40-DP-078	2-40-DP-78-01-S-0	0 - 1	28-May-08	0.2	U
2-40-DP-078	2-40-DP-78-04-S-0	4 - 5	28-May-08	0.2	U

Sample Location	Sample ID	Sample Interval[1] (ft. bgs)	Sample Date	Concentration (mg/kg)	Data Qualifier[2]
Cadmium (mg/kg) - 2004 Soil Screening Level = 1.21 mg/kg; PMCL = 1.28 mg/kg[3]					
2-40-DP-078	2-40-DP-78-09-S-0	9 - 10	28-May-08	0.2	U
2-40-DP-079	2-40-DP-79-01-S-0	0 - 1	24-Jun-08	0.2	U
2-40-DP-079	2-40-DP-79-04-S-0	4 - 5	24-Jun-08	0.2	U
2-40-DP-079	2-40-DP-79-09-S-0	9 - 10	24-Jun-08	0.3	U
2-40-DP-080	2-40-DP-80-01-S-0	0 - 1	09-Jun-08	0.2	UJ
2-40-DP-080	2-40-DP-80-04-S-0	4 - 5	09-Jun-08	0.2	UJ
2-40-DP-080	2-40-DP-80-09-S-0	9 - 10	09-Jun-08	0.2	UJ
2-40-DP-081	2-40-DP-81-01-S-0	0 - 1	06-Jun-08	0.2	U
2-40-DP-081	2-40-DP-81-04-S-0	4 - 5	06-Jun-08	0.2	U
2-40-DP-081	2-40-DP-81-09-S-0	9 - 10	06-Jun-08	0.2	U
2-40-DP-082	2-40-DP-82-01-S-0	0 - 1	13-Jun-08	0.2	U
2-40-DP-082	2-40-DP-82-04-S-0	4 - 5	13-Jun-08	0.2	U
2-40-DP-082	2-40-DP-82-09-S-0	9 - 10	13-Jun-08	0.3	U
2-40-DP-083	2-40-DP-83-01-S-0	0 - 1	03-Jun-08	1	
2-40-DP-083	2-40-DP-83-04-S-0	4 - 5	03-Jun-08	0.2	U
2-40-DP-083	2-40-DP-83-09-S-0	9 - 10	03-Jun-08	0.3	U
2-40-DP-084	2-40-DP-84-01-S-0	0 - 1	30-May-08	0.2	U
2-40-DP-084	2-40-DP-84-04-S-0	4 - 5	30-May-08	0.2	U
2-40-DP-084	2-40-DP-84-09-S-0	9 - 10	30-May-08	0.2	U
2-40-DP-085	2-40-DP-85-01-S-0	0 - 1	02-Jul-08	0.3	
2-40-DP-085	2-40-DP-85-04-S-0	4 - 5	02-Jul-08	0.3	
2-40-DP-085	2-40-DP-85-09-S-0	9 - 10	02-Jul-08	0.3	U
2-40-DP-086	2-40-DP-86-01-S-0	0 - 1	13-Jun-08	0.2	U
2-40-DP-086	2-40-DP-86-04-S-0	4 - 5	13-Jun-08	0.2	U
2-40-DP-086	2-40-DP-86-09-S-0	9 - 10	13-Jun-08	0.2	U
2-40-DP-087	2-40-DP-87-01-S-0	0 - 1	13-Jun-08	0.3	
2-40-DP-087	2-40-DP-87-04-S-0	4 - 5	13-Jun-08	0.2	U
2-40-DP-087	2-40-DP-87-09-S-0	9 - 10	13-Jun-08	0.2	U
2-40-DP-088	2-40-DP-88-01-S-0	0 - 1	13-Jun-08	0.2	U
2-40-DP-088	2-40-DP-88-04-S-0	4 - 5	13-Jun-08	0.2	U
2-40-DP-088	2-40-DP-88-09-S-0	9 - 10	13-Jun-08	0.2	U
2-40-DP-089	2-40-DP-89-01-S-0	0 - 1	13-Jun-08	0.2	U
2-40-DP-089	2-40-DP-89-04-S-0	4 - 5	13-Jun-08	0.2	U
2-40-DP-089	2-40-DP-89-09-S-0	9 - 10	13-Jun-08	0.2	U
2-40-DP-090	2-40-DP-90-01-S-0	0 - 1	06-Jun-08	0.2	U
2-40-DP-090	2-40-DP-90-04-S-0	4 - 5	06-Jun-08	0.2	U
2-40-DP-090	2-40-DP-90-09-S-0	9 - 10	06-Jun-08	0.2	U
2-40-DP-091	2-40-DP-91-01-S-0	0 - 1	04-Jun-08	0.2	U
2-40-DP-091	2-40-DP-91-04-S-0	4 - 5	04-Jun-08	0.2	U
2-40-DP-091	2-40-DP-91-09-S-0	9 - 10	04-Jun-08	0.3	U
2-40-DP-092	2-40-DP-92-01-S-0	0 - 1	03-Jun-08	0.2	U
2-40-DP-092	2-40-DP-92-04-S-0	4 - 5	03-Jun-08	0.2	U
2-40-DP-092	2-40-DP-92-09-S-0	9 - 10	03-Jun-08	0.2	U
2-40-DP-093	2-40-DP-93-01-S-0	0 - 1	08-Jul-08	0.3	
2-40-DP-093	2-40-DP-93-04-S-0	4 - 5	08-Jul-08	0.3	
2-40-DP-093	2-40-DP-93-09-S-0	9 - 10	08-Jul-08	0.2	U

Sample Location	Sample ID	Sample Interval[1] (ft. bgs)	Sample Date	Concentration (mg/kg)	Data Qualifier[2]
Cadmium (mg/kg) - 2004 Soil Screening Level = 1.21 mg/kg; PMCL = 1.28 mg/kg[3]					
2-40-DP-094	2-40-DP-94-01-S-0	0 - 1	30-Jun-08	0.2	U
2-40-DP-094	2-40-DP-94-04-S-0	4 - 5	30-Jun-08	43.3	
2-40-DP-094	2-40-DP-94-09-S-0	9 - 10	30-Jun-08	3.9	
2-40-DP-095	2-40-DP-95-01-S-0	0 - 1	09-Jun-08	0.2	UJ
2-40-DP-095	2-40-DP-95-04-S-0	4 - 5	09-Jun-08	0.2	UJ
2-40-DP-095	2-40-DP-95-09-S-0	9 - 10	09-Jun-08	0.2	UJ
2-40-DP-096	2-40-DP-96-01-S-0	0 - 1	23-Jun-08	0.2	U
2-40-DP-096	2-40-DP-96-04-S-0	4 - 5	23-Jun-08	0.2	U
2-40-DP-096	2-40-DP-96-09-S-0	9 - 10	23-Jun-08	0.3	U
2-40-DP-097	2-40-DP-97-01-S-0	0 - 1	07-Jul-08	0.2	
2-40-DP-097	2-40-DP-97-04-S-0	4 - 5	07-Jul-08	0.5	
2-40-DP-097	2-40-DP-97-09-S-0	9 - 10	07-Jul-08	0.2	U
2-40-DP-098	2-40-DP-98-01-S-0	0 - 1	12-Jun-08	0.2	U
2-40-DP-098	2-40-DP-98-04-S-0	4 - 5	12-Jun-08	0.2	U
2-40-DP-098	2-40-DP-98-09-S-0	9 - 10	12-Jun-08	0.2	U
2-40-DP-099	2-40-DP-99-01-S-0	0 - 1	12-Jun-08	0.2	U
2-40-DP-099	2-40-DP-99-04-S-0	4 - 5	12-Jun-08	0.2	U
2-40-DP-099	2-40-DP-99-09-S-0	9 - 10	12-Jun-08	0.3	U
2-40-DP-100	2-40-DP-100-01-S-0	0 - 1	06-Jun-08	0.2	U
2-40-DP-100	2-40-DP-100-04-S-0	4 - 5	06-Jun-08	0.2	U
2-40-DP-100	2-40-DP-100-09-S-0	9 - 10	06-Jun-08	0.2	U
2-40-DP-101	2-40-DP-101-01-S-0	0 - 1	04-Jun-08	0.2	U
2-40-DP-101	2-40-DP-101-04-S-0	4 - 5	04-Jun-08	0.2	U
2-40-DP-101	2-40-DP-101-09-S-0	9 - 10	04-Jun-08	0.2	U
2-40-DP-102	2-40-DP-102-01-S-0	0 - 1	30-May-08	0.6	
2-40-DP-102	2-40-DP-102-04-S-0	4 - 5	30-May-08	0.2	U
2-40-DP-102	2-40-DP-102-09-S-0	9 - 10	30-May-08	0.2	U
2-40-DP-103	2-40-DP-103-01-S-0	0 - 1	03-Jul-08	0.2	U
2-40-DP-103	2-40-DP-103-04-S-0	4 - 5	03-Jul-08	0.2	U
2-40-DP-103	2-40-DP-103-09-S-0	9 - 10	03-Jul-08	0.2	U
2-40-DP-104	2-40-DP-104-01-S-0	0 - 1	07-Jul-08	0.2	U
2-40-DP-104	2-40-DP-104-04-S-0	4 - 5	07-Jul-08	0.2	U
2-40-DP-104	2-40-DP-104-09-S-0	9 - 10	07-Jul-08	0.3	
2-40-DP-105	2-40-DP-105-01-S-0	0 - 1	11-Jun-08	0.2	U
2-40-DP-105	2-40-DP-105-04-S-0	4 - 5	11-Jun-08	0.2	U
2-40-DP-105	2-40-DP-105-09-S-0	9 - 10	11-Jun-08	0.3	U
DP-3107	DP-0-3107-0-102-PD	10 - 10.5	10-Sep-02	0.3	U
DP-3107	DP-0-3107-0-064-PD	6 - 6.5	10-Sep-02	0.2	U
DP-3108	DP-0-3108-0-102-PD	10 - 10.5	10-Sep-02	0.3	U
DP-3108	DP-0-3108-0-063-PD	6 - 6.6	10-Sep-02	0.2	U
DP-4001	DP-0-4001-0-045-PD	4 - 4.5	05-Sep-02	0.2	U
DP-4001	DP-0-4001-0-100-PD	9.5 - 10	05-Sep-02	0.3	U
DP-4002	DP-0-4002-0-047-PD	4.5 - 4.8	05-Sep-02	0.2	U
DP-4002	DP-0-4002-0-095-PD	9 - 9.5	05-Sep-02	0.3	U
DP-4005	DP-0-4005-0-055-PD	5 - 6	21-Aug-02	0.3	U
DP-4005	DP-0-4005-0-085-PD	8 - 9	21-Aug-02	0.3	U

Sample Location	Sample ID	Sample Interval[1] (ft. bgs)	Sample Date	Concentration (mg/kg)	Data Qualifier[2]
Cadmium (mg/kg) - 2004 Soil Screening Level = 1.21 mg/kg; PMCL = 1.28 mg/kg[3]					
DP-4006	DP-0-4006-0-055-PD	5 - 6	21-Aug-02	0.2	U
DP-4006	DP-0-4006-0-085-PD	8 - 9	21-Aug-02	0.2	U
DP-4007	DP-0-4007-0-115-PD	11 - 12	22-Aug-02	0.3	U
DP-4007	DP-0-4007-0-055-PD	5 - 6	22-Aug-02	0.2	U
DP-4008	DP-0-4008-0-035-PD	3 - 4	22-Aug-02	0.2	U
DP-4008	DP-0-4008-0-085-PD	8 - 9	22-Aug-02	0.3	
DP-4009	DP-0-4009-0-112-PD	11 - 12	22-Aug-02	0.3	U
DP-4009	DP-0-4009-0-055-PD	5 - 6	22-Aug-02	0.3	U
DP-4101	DP-5-4101-0-105-PD	10 - 11	21-Aug-02	0.3	U
DP-4101	DP-0-4101-0-065-PD	6 - 7	21-Aug-02	0.2	U
DP-4102	DP-0-4102-0-055-PD	5 - 6	21-Aug-02	0.2	U
DP-4102	DP-0-4102-0-085-PD	8 - 9	21-Aug-02	0.2	U
DP-4103	DP-0-4103-0-115-PD	11 - 12	21-Aug-02	0.2	U
DP-4103	DP-0-4103-0-055-PD	5 - 6	21-Aug-02	0.2	U
DP-4104	DP-0-4104-0-115-PD	11 - 12	20-Aug-02	0.2	U
DP-4104	DP-0-4104-0-035-PD	3 - 4	20-Aug-02	0.2	U
DP-4105	DP-0-4105-0-055-PD	5 - 6	20-Aug-02	0.3	U
DP-4105	DP-0-4105-0-085-PD	8 - 9	20-Aug-02	0.3	U
DP-4106	DP-0-4106-0-055-PD	5 - 6	19-Aug-02	0.2	U
DP-4106	DP-0-4106-0-085-PD	8 - 9	19-Aug-02	0.3	U
DP-4107	DP-0-4107-0-115-PD	11 - 12	19-Aug-02	0.3	U
DP-4107	DP-0-4107-0-055-PD	5 - 6	19-Aug-02	0.2	U
DP-4108	DP-0-4108-0-055-PD	5 - 6	19-Aug-02	0.2	U
DP-4108	DP-0-4108-0-085-PD	8 - 9	19-Aug-02	0.3	U
DP-4109	DP-0-4109-0-11.5-PD	11 - 12	16-Aug-02	0.2	U
DP-4109	DP-0-4109-0-5.5-PD	5 - 6	16-Aug-02	0.2	U
DP-4110	DP-0-4110-0-4.5-PD	4 - 5	16-Aug-02	0.2	U
DP-4110	DP-0-4110-0-045-PD	4 - 5	20-Aug-02	0.2	U
DP-4110	DP-0-4110-0-085-PD	8 - 9	20-Aug-02	0.3	U
DP-4111	DP-0-4111-0-055-PD	5 - 6	19-Aug-02	0.2	U
DP-4111	DP-0-4111-0-095-PD	9 - 10	19-Aug-02	0.2	U
DP-4112	DP-0-4112-0-115-PD	11 - 12	19-Aug-02	0.2	U
DP-4112	DP-0-4112-0-045-PD	4 - 5	19-Aug-02	0.2	U
DP-4113	DP-0-4113-0-055-PD	5 - 6	19-Aug-02	0.2	U
DP-4113	DP-0-4113-0-085-PD	8 - 9	19-Aug-02	0.2	U
DP-4114	DP-0-4114-0-115-PD	11 - 12	20-Aug-02	0.2	U
DP-4114	DP-0-4114-0-035-PD	3 - 4	20-Aug-02	0.2	U
DP-4115	DP-5-4115-0-4.5-PD	4 - 5	16-Aug-02	0.2	U
DP-4115	DP-0-4115-0-8.5-PD	8 - 9	16-Aug-02	0.2	U
DP-4115	DP-1-4115-0-8.5-PD	8 - 9	16-Aug-02	0.2	U
DP-4117	DP-0-4117-0-055-PD	5 - 6	21-Aug-02	0.2	U
DP-4117	DP-0-4117-0-085-PD	8 - 9	21-Aug-02	0.2	U
DP-4118	DP-1-4118-0-066-PD	6 - 7.2	09-Sep-02	0.2	U
DP-4118	DP-0-4118-0-066-PD	6 - 7.2	09-Sep-02	0.2	U
DP-4118	DP-0-4118-0-100-PD	9.8 - 10.3	09-Sep-02	0.3	
DP-4119	DP-0-4119-0-052-PD	5 - 5.5	09-Sep-02	0.2	U

Sample Location	Sample ID	Sample Interval[1] (ft. bgs)	Sample Date	Concentration (mg/kg)	Data Qualifier[2]
Cadmium (mg/kg) - 2004 Soil Screening Level = 1.21 mg/kg; PMCL = 1.28 mg/kg[3]					
DP-4119	DP-0-4119-0-100-PD	9.6 - 10.3	09-Sep-02	0.3	U
DP-4120	DP-0-4120-0-115-PD	11 - 11.5	17-Sep-02	0.2	U
DP-4124	DP-0-4124-0-100-PD	10 - 11	12-Sep-02	0.3	U
DP-4124	DP-1-4124-0-100-PD	10 - 11	12-Sep-02	0.3	U
DP-4124	DP-0-4124-0-050-PD	5 - 5.5	12-Sep-02	0.2	U
DP-4133	DP-0-4133-0-115-PD	11 - 12	21-Aug-02	0.2	U
DP-4133	DP-0-4133-0-035-PD	3 - 4	21-Aug-02	0.2	U
DP-4134	DP-0-4134-0-035-PD	3 - 4	21-Aug-02	0.2	U
DP-4134	DP-0-4134-0-085-PD	8 - 9	21-Aug-02	0.2	U
DP-4301	DP-0-4301-0-115-PD	11.2 - 11.8	18-Sep-02	1	
DP-4302	DP-0-4302-0-116-PD	11.4 - 11.8	18-Sep-02	1.7	
DP-4303	DP-0-4303-0-114-PD	11 - 11.8	17-Sep-02	0.2	U
DP-4404	DP-0-4404-0-050-PD	5 - 5.5	30-Aug-02	0.2	U
DP-4404	DP-0-4404-0-100-PD	9.5 - 10.5	30-Aug-02	0.3	U
DP-4405	DP-0-4405-0-100-PD	10 - 10.5	24-Sep-02	0.2	U
DP-4405	DP-0-4405-0-040-PD	3.6 - 4	24-Sep-02	0.2	U
DP-4406	DP-0-4406-0-050-PD	5 - 5.5	16-Sep-02	0.2	U
DP-4406	DP-0-4406-0-100-PD	9.5 - 10	16-Sep-02	0.2	U
DP-4411	DP-0-4411-0-060-PD	5.5 - 6.5	28-Aug-02	0.3	U
DP-4411	DP-1-4411-0-090-PD	8 - 10.3	28-Aug-02	0.3	U
DP-4411	DP-0-4411-0-090-PD	8 - 10.3	28-Aug-02	0.3	U
DP-4412	DP-0-4412-0-100-PD	10 - 10.5	16-Sep-02	0.3	U
DP-4412	DP-0-4412-0-050-PD	5 - 5.8	16-Sep-02	0.2	U
DP-4413	DP-5-4413-0-106-PD	10 - 11.3	24-Sep-02	0.3	U
DP-4413	DP-0-4413-0-050-PD	4.9 - 5.2	24-Sep-02	0.2	U
DP-4414	DP-0-4414-0-105-PD	10 - 11	28-Aug-02	0.2	U
DP-4414	DP-0-4414-0-050-PD	4.5 - 5.5	28-Aug-02	0.2	U
DP-4415	DP-0-4415-0-088-PD	8.5 - 9.2	28-Aug-02	0.2	U
NS-04-31	W17-W1-NS-04	0.5 - 0.5	30-Dec-93	1.6	
NS-05-31	W17-W1-NS-05	0.5 - 0.5	30-Dec-93	4.1	
NS-06-31	W17-W1-NS-06	0.5 - 0.5	30-Dec-93	0.9	
NS-09-31	W17-W1-NS-09	0.5 - 0.5	07-Jan-94	0.3	
PL2-420B	2-40-PL2-420B-S-01-0	0 - 1	10-Jul-08	1	
PL2-420B	2-40-PL2-420B-S-04-0	4 - 5	10-Jul-08	0.2	U
PL2-420B	2-40-PL2-420B-S-09-0	9 - 10	10-Jul-08	0.3	U
PL2-425A	W13-SB-04401-1020	2 - 2	03-Dec-93	0.2	U
PL2-425A	W13-SB-04401-0020	2 - 2	03-Dec-93	0.2	U
PL2-425A	W13-SB-04401-0050	5 - 5	03-Dec-93	0.2	U
PL2-425B	2-40-PL2-425B-S-01-0	0 - 1	14-Jul-08	0.2	U
PL2-425B	2-40-PL2-425B-S-04-0	4 - 5	14-Jul-08	0.2	U
PL2-425B	2-40-PL2-425B-S-09-0	9 - 10	14-Jul-08	0.2	U
PL2-430A	W14-SB-04103-0110	11 - 11	01-Dec-93	0.3	U
PL2-430A	W14-SB-04103-0120	12 - 12	01-Dec-93	0.3	
PL2-430A	W14-SB-04103-0050	5 - 5	01-Dec-93	0.2	U
PL2-435B	2-40-PL2-435B-S-01-0	0 - 1	11-Jul-08	0.2	U
PL2-435B	2-40-PL2-435B-S-04-0	4 - 5	11-Jul-08	0.2	U

Sample Location	Sample ID	Sample Interval[1] (ft. bgs)	Sample Date	Concentration (mg/kg)	Data Qualifier[2]
Cadmium (mg/kg) - 2004 Soil Screening Level = 1.21 mg/kg; PMCL = 1.28 mg/kg[3]					
PL2-435B	2-40-PL2-435B-S-09-0	9 - 10	11-Jul-08	0.5	
PL2-440A	W20-SB-04004-0100	10 - 10	09-Aug-94	0.3	
PL2-440A	W20-SB-04004-0050	5 - 5	09-Aug-94	1.2	
PL2-440B	2-40-PL2-440B-S-01-0	0 - 1	09-Jul-08	0.3	U
PL2-440B	2-40-PL2-440B-S-04-0	4 - 5	09-Jul-08	1.1	
PL2-440B	2-40-PL2-440B-S-09-0	9 - 10	09-Jul-08	0.3	U
PL2-441B	2-40-PL2-441B-S-01-0	0 - 1	15-Jul-08	0.2	
PL2-441B	2-40-PL2-441B-S-04-0	4 - 5	15-Jul-08	0.2	U
PL2-441B	2-40-PL2-441B-S-09-0	9 - 10	15-Jul-08	0.2	U
PL2-442B	2-40-PL2-442B-S-01-0	0 - 1	14-Jul-08	0.2	U
PL2-442B	2-40-PL2-442B-S-04-0	4 - 5	14-Jul-08	0.2	U
PL2-442B	2-40-PL2-442B-S-09-0	9 - 10	14-Jul-08	0.3	U
PL2-443B	2-40-PL2-443B-S-01-0	0 - 1	09-Jul-08	0.2	U
PL2-443B	2-40-PL2-443B-S-04-0	4 - 5	09-Jul-08	0.2	U
PL2-443B	2-40-PL2-443B-S-09-0	9 - 10	09-Jul-08	0.3	
PL2-608A	2-40-PL2-608A-S-01-0	0 - 1	09-Jul-08	0.2	U
PL2-608A	2-40-PL2-608A-S-04-0	4 - 5	09-Jul-08	0.2	U
PL2-608A	2-40-PL2-608A-S-09-0	9 - 10	09-Jul-08	0.2	U
SB-03106	SB-03106-0120	12 - 12	27-Jan-95	0.3	U
SB-03106	SB-03106-0090	9 - 9	27-Jan-95	0.2	U
SB-03107	SB-03107-0120	12 - 12	30-Jan-95	0.3	U
SB-03107	SB-03107-0085	8.5 - 8.5	30-Jan-95	0.3	U
SB-04001	W20-SB-04001-0100	10 - 10	26-Aug-94	0.3	
SB-04001	W20-SB-04001-0075	7.5 - 7.5	26-Aug-94	0.2	U
SB-04010	SB-04010-0100	10 - 10	27-Oct-94	0.2	U
SB-04010	SB-04010-0050	5 - 5	27-Oct-94	0.2	U
SB-04010	SB-04010-0075	7.5 - 7.5	27-Oct-94	0.2	U
SB-04011	SB-04011-0035	3.5 - 3.5	27-Oct-94	0.2	U
SB-04011	SB-04011-0075	7.5 - 7.5	27-Oct-94	0.3	U
SB-04012	SB-04012-0100	10 - 10	04-Nov-94	0.3	U
SB-04012	SB-04012-0050	5 - 5	04-Nov-94	0.2	U
SB-04012	SB-04012-0075	7.5 - 7.5	04-Nov-94	0.2	U
SB-04013	SB-04013-0100	10 - 10	04-Nov-94	0.3	U
SB-04013	SB-04013-0050	5 - 5	04-Nov-94	0.2	U
SB-04013	SB-04013-0075	7.5 - 7.5	04-Nov-94	0.2	U
SB-04014	SB-04014-0030	3 - 3	31-Oct-94	0.2	U
SB-04014	SB-04014-0070	7 - 7	31-Oct-94	0.2	U
SB-04015	SB-04015-0100	10 - 10	04-Nov-94	0.3	U
SB-04015	SB-04015-0050	5 - 5	04-Nov-94	0.2	U
SB-04015	SB-04015-0075	7.5 - 7.5	04-Nov-94	0.3	U
SB-04016	SB-04016-0115	11.5 - 11.5	01-Mar-95	0.3	U
SB-04016	SB-04016-0050	5 - 5	01-Mar-95	0.2	U
SB-04016	SB-04016-1050	5 - 5	01-Mar-95	0.2	U
SB-04016	SB-04016-0080	8 - 8	01-Mar-95	0.3	U
SB-04017	SB-04017-0015	1.5 - 1.5	02-Mar-95	0.3	U
SB-04017	SB-04017-0110	11 - 11	02-Mar-95	0.3	U

Sample Location	Sample ID	Sample Interval[1] (ft. bgs)	Sample Date	Concentration (mg/kg)	Data Qualifier[2]
Cadmium (mg/kg) - 2004 Soil Screening Level = 1.21 mg/kg; PMCL = 1.28 mg/kg[3]					
SB-04017	SB-04017-0055	5.5 - 5.5	02-Mar-95	0.2	U
SB-04018	SB-04018-0030	3 - 3	01-Mar-95	0.2	U
SB-04018	SB-04018-1030	3 - 3	01-Mar-95	0.4	
SB-04018	SB-04018-0085	8.5 - 8.5	01-Mar-95	0.2	U
SB-04018	SB-04018-0095	9.5 - 9.5	01-Mar-95	0.3	U
SB-04019	SB-04019-0105	10.5 - 10.5	01-Mar-95	0.2	U
SB-04019	SB-04019-0030	3 - 3	01-Mar-95	0.2	U
SB-04019	SB-04019-1075	7.5 - 7.5	01-Mar-95	0.2	U
SB-04019	SB-04019-0075	7.5 - 7.5	01-Mar-95	0.2	U
SB-04021	SB-04021-0105	10.5 - 10.5	21-Jul-95	0.2	U
SB-04021	SB-04021-0025	2.5 - 2.5	21-Jul-95	0.2	U
SB-04021	SB-04021-0065	6.5 - 6.5	21-Jul-95	0.3	U
SB-04022	SB-04022-0100	10 - 10	21-Jul-95	0.2	U
SB-04022	SB-04022-0025	2.5 - 2.5	21-Jul-95	0.2	U
SB-04022	SB-04022-0075	7.5 - 7.5	21-Jul-95	0.2	U
SB-04023	SB-04023-0100	10 - 10	24-Jul-95	0.3	U
SB-04023	SB-04023-0020	2 - 2	24-Jul-95	0.3	U
SB-04023	SB-04023-0075	7.5 - 7.5	24-Jul-95	0.3	U
SB-04024	SB-04024-0100	10 - 10	21-Jul-95	0.3	U
SB-04024	SB-04024-0030	3 - 3	21-Jul-95	0.2	U
SB-04024	SB-04024-0075	7.5 - 7.5	21-Jul-95	0.2	U
SB-04025	SB-04025-0100	10 - 10	26-Jul-95	0.2	U
SB-04025	SB-04025-0035	3.5 - 3.5	26-Jul-95	0.3	U
SB-04025	SB-04025-1075	7.5 - 7.5	26-Jul-95	0.2	U
SB-04025	SB-04025-0075	7.5 - 7.5	26-Jul-95	0.2	U
SB-04026	SB-04026-0030	3 - 3	31-Jul-95	0.6	
SB-04026	SB-04026-0065	6.5 - 6.5	31-Jul-95	0.2	
SB-04026	SB-04026-0095	9.5 - 9.5	31-Jul-95	0.3	
SB-04104	W14-SB-04104-0105	10.5 - 10.5	10-Dec-93	0.7	
SB-04105	W14-SB-04105-0105	10.5 - 10.5	10-Dec-93	292	
SB-04105	W14-SB-04105-0120	12 - 12	10-Dec-93	154	
SB-04106	W20-SB-04106-0055	5.5 - 5.5	01-Jul-94	1.4	
SB-04107	W20-SB-04107-0015	1.5 - 1.5	17-Aug-94	0.2	U
SB-04107	W20-SB-04107-0120	12 - 12	17-Aug-94	0.3	U
SB-04107	W20-SB-04107-0080	8 - 8	17-Aug-94	0.3	U
SB-04108	W20-SB-04108-0015	1.5 - 1.5	17-Aug-94	0.2	U
SB-04108	W20-SB-04108-0120	12 - 12	17-Aug-94	0.3	U
SB-04108	W20-SB-04108-0065	6.5 - 6.5	17-Aug-94	0.2	U
SB-04109	W20-SB-04109-0010	1 - 1	01-Jul-94	0.2	U
SB-04109	W20-SB-04109-0110	11 - 11	01-Jul-94	0.3	
SB-04109	W20-SB-04109-0050	5 - 5	01-Jul-94	0.2	U
SB-04110	W20-SB-04110-0120	12 - 12	14-Jul-94	9.8	J
SB-04111	W20-SB-04111-0120	12 - 12	30-Jun-94	0.3	U
SB-04111	W20-SB-04111-0035	3.5 - 3.5	30-Jun-94	0.2	U
SB-04111	W20-SB-04111-0085	8.5 - 8.5	30-Jun-94	0.3	U
SB-04112	W20-SB-04112-0015	1.5 - 1.5	16-Aug-94	0.2	U

Sample Location	Sample ID	Sample Interval[1] (ft. bgs)	Sample Date	Concentration (mg/kg)	Data Qualifier[2]
Cadmium (mg/kg) - 2004 Soil Screening Level = 1.21 mg/kg; PMCL = 1.28 mg/kg[3]					
SB-04112	W20-SB-04112-0025	2.5 - 2.5	16-Aug-94	0.3	U
SB-04113	W20-SB-04113-0015	1.5 - 1.5	16-Aug-94	0.3	U
SB-04113	W20-SB-04113-1025	2.5 - 2.5	16-Aug-94	0.3	U
SB-04113	W20-SB-04113-0025	2.5 - 2.5	16-Aug-94	0.3	U
SB-04114	W20-SB-04114-0010	1 - 1	11-Aug-94	0.2	U
SB-04114	W20-SB-04114-0100	10 - 10	11-Aug-94	0.2	U
SB-04114	W20-SB-04114-0060	6 - 6	11-Aug-94	0.2	U
SB-04115	W20-SB-04115-0015	1.5 - 1.5	12-Aug-94	0.2	
SB-04115	W20-SB-04115-0045	4.5 - 4.5	15-Aug-94	0.3	
SB-04115	W20-SB-04115-0095	9.5 - 9.5	15-Aug-94	0.3	U
SB-04116	W20-SB-04116-0015	1.5 - 1.5	12-Aug-94	0.2	U
SB-04116	W20-SB-04116-0110	11 - 11	12-Aug-94	0.3	
SB-04116	W20-SB-04116-0075	7.5 - 7.5	12-Aug-94	0.4	
SB-04120	W20-SB-04120-0065	6.5 - 6.5	05-Jul-94	0.5	
SB-04130	SB-04130-0110	11 - 11	17-Feb-95	0.2	U
SB-04131	SB-04131-0115	11.5 - 11.5	23-Feb-95	0.2	U
SB-04131	SB-04131-1115	11.5 - 11.5	23-Feb-95	0.3	U
SB-04141	SB-04141-0050	5 - 6	31-Oct-97	0.2	U
SB-04141	SB-04141-0090	9 - 10	31-Oct-97	0.3	
SB-04142	SB-04142-0005	0.5 - 1.5	31-Oct-97	3.9	
SB-04142	SB-04142-0050	5 - 6	31-Oct-97	0.3	
SB-04142	SB-04142-0090	9 - 10	31-Oct-97	1.9	
SB-04143	SB-04143-0130	3 - 4	04-Nov-97	4.4	
SB-04143	SB-04143-0070	7 - 8	04-Nov-97	0.9	
SB-04144	SB-04144-0080	8 - 9	04-Nov-97	0.5	
SB-04145	SB-04145-0000	7 - 7	05-Dec-97	1.2	
SB-04146	SB-04146-0000	7 - 7	05-Dec-97	4	
SB-04147	SB-04147-0000	7 - 7	05-Dec-97	3.7	
SB-04148	SB-04148-0000	7 - 7	05-Dec-97	4	
SB-04149	SB-04149-0000	7 - 7	05-Dec-97	0.8	
SB-04150	SB-04150-0000	7 - 7	05-Dec-97	1.8	
SB-04402	W13-SB-04402-0110	11 - 11	17-Dec-93	0.2	U
SB-04402	W13-SB-04402-0040	4 - 4	17-Dec-93	0.2	U
SB-04402	W13-SB-04402-0075	7.5 - 7.5	17-Dec-93	0.2	U
SB-04403	W13-SB-04403-0115	11.5 - 11.5	17-Dec-93	0.2	U
SB-04403	W13-SB-04403-0040	4 - 4	17-Dec-93	0.2	U
SB-04403	W13-SB-04403-0080	8 - 8	17-Dec-93	0.3	U
SB-04404	W13-SB-04404-0110	11 - 11	17-Dec-93	0.3	U
SB-04404	W13-SB-04404-0040	4 - 4	17-Dec-93	0.2	U
SB-04404	W13-SB-04404-0075	7.5 - 7.5	17-Dec-93	0.2	U
SW-07	DP-0-SW07-0-045-PD	4 - 5	29-Aug-02	0.2	U
SW-07	DP-5-SW07-0-103-PD	9.4 - 11.2	29-Aug-02	0.3	U
SW-08	DP-0-SW08-0-045-PD	4 - 5	29-Aug-02	0.2	U
SW-08	DP-0-SW08-0-100-PD	9.5 - 10.5	29-Aug-02	0.3	U
SW-09	DP-5-SW09-0-115-PD	11 - 12	22-Aug-02	0.2	U
SW-09	DP-0-SW09-0-035-PD	3 - 4	22-Aug-02	0.2	U

Sample Location	Sample ID	Sample Interval[1] (ft. bgs)	Sample Date	Concentration (mg/kg)	Data Qualifier[2]
Cadmium (mg/kg) - 2004 Soil Screening Level = 1.21 mg/kg; PMCL = 1.28 mg/kg[3]					
SW-10	DP-0-SW10-0-105-PD	10 - 11	21-Aug-02	0.3	U
SW-10	DP-0-SW10-0-035-PD	3 - 4	21-Aug-02	0.2	U
SW-11	DP-0-SW11-0-038-PD	3.6 - 4.2	10-Sep-02	0.2	U
SW-12	DP-0-SW12-0-045-PD	4 - 5	30-Aug-02	0.2	U
SW-12	DP-0-SW12-0-100-PD	9.5 - 10.5	30-Aug-02	0.2	U
SW-13	DP-0-SW13-0-105-PD	10 - 11	22-Aug-02	0.3	U
SW-13	DP-0-SW13-0-045-PD	4 - 5	22-Aug-02	0.2	U
SW-14	DP-0-SW14-0-035-PD	3 - 4	22-Aug-02	0.2	U
SW-14	DP-0-SW14-0-085-PD	8 - 9	22-Aug-02	0.3	U
SW-15	DP-0-SW15-0-035-PD	3 - 4	22-Aug-02	0.2	U
SW-15	DP-0-SW15-0-085-PD	8 - 9	22-Aug-02	0.3	U
SW-16	DP-0-SW16-0-045-PD	4 - 5	20-Aug-02	0.2	U
SW-16	DP-0-SW16-0-085-PD	8 - 9	20-Aug-02	0.2	U
SW-17	DP-0-SW17-0-115-PD	11 - 12	20-Aug-02	0.3	
SW-17	DP-0-SW17-0-055-PD	5 - 6	20-Aug-02	0.2	U
SW-18	DP-0-SW18-0-115-PD	11 - 12	15-Aug-02	0.2	U
SW-18	DP-0-SW18-0-055-PD	5 - 6	15-Aug-02	0.2	U
SW-19	DP-0-SW19-0-035-PD	3 - 4	23-Aug-02	0.2	U
SW-19	DP-0-SW19-0-085-PD	8 - 9	23-Aug-02	0.3	U
SW-20	DP-0-SW20-0-115-PD	11 - 12	22-Aug-02	0.3	U
SW-20	DP-1-SW20-0-035-PD	3 - 4	22-Aug-02	0.2	U
SW-20	DP-0-SW20-0-035-PD	3 - 4	22-Aug-02	0.2	U
SW-21	DP-0-SW21-0-037-PD	3.4 - 4	09-Sep-02	0.2	U
SW-21	DP-0-SW21-0-094-PD	9 - 9.7	09-Sep-02	0.3	U
SW-22	DP-0-SW22-0-115-PD	11 - 12	19-Aug-02	0.2	U
SW-22	DP-0-SW22-0-035-PD	3 - 4	19-Aug-02	0.2	U
SW-23	DP-0-SW23-0-105-PD	10 - 11	05-Sep-02	0.2	U
SW-23	DP-0-SW23-0-046-PD	4.4 - 4.8	05-Sep-02	0.2	U
SW-24	DP-0-SW24-0-040-PD	4 - 6	13-Aug-02	0.2	U
SW-24	DP-0-SW24-0-100-PD	9 - 11	13-Aug-02	0.3	U
SW-24	DP-1-SW24-0-100-PD	9 - 11	15-Aug-02	0.3	U
SW-25	DP-0-SW25-0-055-PD	5 - 6	22-Aug-02	0.3	U
SW-25	DP-0-SW25-0-085-PD	8 - 9	22-Aug-02	0.4	
SW-26	DP-0-SW26-0-115-PD	11 - 12	22-Aug-02	0.2	U
SW-26	DP-0-SW26-0-055-PD	5 - 6	22-Aug-02	0.2	U
SW-27	DP-0-SW27-0-050-PD	4.5 - 5	05-Sep-02	0.2	U
SW-27	DP-0-SW27-0-100-PD	9 - 11	05-Sep-02	0.3	U
SW-27	DP-1-SW27-0-100-PD	9 - 11	05-Sep-02	0.3	U
SW-28	DP-0-SW28-0-5.5-PD	5 - 6	16-Aug-02	0.2	U
SW-28	DP-0-SW28-0-8.5-PD	8 - 9	16-Aug-02	0.3	U
SW-29	DP-0-SW29-0-3.5-PD	3 - 4	16-Aug-02	0.2	U
SW-29	DP-0-SW29-0-8.5-PD	8 - 9	16-Aug-02	0.2	U
SW-30	DP-0-SW30-0-050-PD	5 - 6	13-Aug-02	0.2	U
SW-30	DP-0-SW30-0-100-PD	9 - 10	13-Aug-02	0.3	U
SW-31	DP-0-SW31-0-045-PD	4.6 - 5.2	30-Aug-02	0.2	U
SW-31	DP-0-SW31-0-100-PD	9.5 - 10.5	30-Aug-02	0.3	U

Sample Location	Sample ID	Sample Interval[1] (ft. bgs)	Sample Date	Concentration (mg/kg)	Data Qualifier[2]
Cadmium (mg/kg) - 2004 Soil Screening Level = 1.21 mg/kg; PMCL = 1.28 mg/kg[3]					
SW-32	DP-0-SW32-0-038-PD	3.4 - 4.2	06-Sep-02	0.2	U
SW-32	DP-0-SW32-0-098-PD	9.5 - 10.3	06-Sep-02	0.2	U
SW-33	DP-0-SW33-0-100-PD	10 - 10.5	25-Sep-02	0.3	U
SW-33	DP-0-SW33-0-055-PD	5 - 6	25-Sep-02	0.2	U
SW-33	DP-1-SW33-0-055-PD	5 - 6	25-Sep-02	0.2	U
SW-34	DP-0-SW34-0-035-PD	3 - 4	23-Aug-02	0.2	U
SW-34	DP-0-SW34-0-085-PD	8 - 9	23-Aug-02	0.2	U
SW-34	DP-1-SW34-0-085-PD	8 - 9	23-Aug-02	0.2	U
SW-35	DP-0-SW35-0-035-PD	3 - 4	23-Aug-02	0.2	U
SW-35	DP-0-SW35-0-085-PD	8 - 9	23-Aug-02	0.2	U
SW-48	DP-0-SW48-0-115-PD	11 - 12	21-Aug-02	0.2	U
SW-48	DP-0-SW48-0-035-PD	3 - 4	21-Aug-02	0.2	U
SW-49	DP-0-SW49-0-045-PD	4 - 5	29-Aug-02	0.2	U
SW-49	DP-0-SW49-0-095-PD	9 - 9.5	29-Aug-02	0.2	U
SW-50	DP-0-SW50-0-060-PD	5.5 - 6.5	19-Aug-02	0.2	U
SW-51	DP-0-SW51-0-115-PD	11 - 12	20-Aug-02	0.2	U
SW-51	DP-0-SW51-0-055-PD	5 - 6	20-Aug-02	0.2	U
SW-52	DP-0-SW52-0-115-PD	11 - 12	19-Aug-02	0.3	U
SW-52	DP-0-SW52-0-035-PD	3 - 4	19-Aug-02	0.2	U
W12-SB1	W12-SB1-1	0 - 1.5	25-Jan-93	0.2	U
W12-SB1	W12-SB1-10	10 - 11.5	25-Jan-93	0.3	U
W12-SB2	W12-SB2-1	0 - 1.5	25-Jan-93	0.2	U
W12-SB2	W12-SB2-10	10 - 11.5	25-Jan-93	0.3	U
W12-SB3	W12-SB3-1	0 - 1.5	25-Jan-93	0.2	U
W12-SB3	W12-SB3-10	10 - 11.5	25-Jan-93	0.3	U

Note: (1) - Data restricted from surface to 12ft bgs.
(2) - Definitions for data qualifiers are provided on Table F-3.
(3) - PMCL - Preliminary Media Cleanup Level (Weston, 1999).

Sample Location	Sample ID	Sample Interval[1] (ft. bgs)	Sample Date	Concentration (mg/kg)	Data Qualifier[2]
Chromium (VI) (mg/kg) - 2004 Soil Screening Level = 19.2 mg/kg; PMCL = NA					
2-40-DP-056	2-40-DP-56-01-S-0	0 - 1	04-Jun-08	0.431	UJ
2-40-DP-056	2-40-DP-56-04-S-0	4 - 5	04-Jun-08	0.446	UJ
2-40-DP-056	2-40-DP-56-09-S-0	9 - 10	04-Jun-08	0.451	UJ
2-40-DP-076	2-40-DP-76-01-S-0	0 - 1	05-Jun-08	0.413	UJ
2-40-DP-076	2-40-DP-76-04-S-0	4 - 5	05-Jun-08	0.416	UJ
2-40-DP-076	2-40-DP-76-09-S-0	9 - 10	05-Jun-08	0.47	UJ
2-40-DP-093	2-40-DP-93-01-S-0	0 - 1	08-Jul-08	0.411	UJ
2-40-DP-093	2-40-DP-93-04-S-0	4 - 5	08-Jul-08	0.417	UJ
2-40-DP-093	2-40-DP-93-09-S-0	9 - 10	08-Jul-08	0.424	UJ
2-40-DP-094	2-40-DP-94-01-S-0	0 - 1	30-Jun-08	0.613	J
2-40-DP-094	2-40-DP-94-04-S-0	4 - 5	30-Jun-08	0.431	UJ
2-40-DP-094	2-40-DP-94-09-S-0	9 - 10	30-Jun-08	0.559	J
DP-3107	DP-0-3107-0-102-PD	10 - 10.5	10-Sep-02	0.15	U
DP-3107	DP-0-3107-0-064-PD	6 - 6.5	10-Sep-02	0.12	U
DP-3108	DP-0-3108-0-102-PD	10 - 10.5	10-Sep-02	0.34	U
DP-3108	DP-0-3108-0-063-PD	6 - 6.6	10-Sep-02	0.12	U
PL2-430A	W14-SB-04103-0110	11 - 11	01-Dec-93	0.27	UJH
PL2-430A	W14-SB-04103-0120	12 - 12	01-Dec-93	0.26	UJH
PL2-430A	W14-SB-04103-0050	5 - 5	01-Dec-93	0.23	UJH
PL2-440A	W20-SB-04004-0050	5 - 5	09-Aug-94	0.32	U
PL2-443B	2-40-PL2-443B-S-01-0	0 - 1	09-Jul-08	0.428	UJ
PL2-443B	2-40-PL2-443B-S-04-0	4 - 5	09-Jul-08	0.441	UJ
PL2-443B	2-40-PL2-443B-S-09-0	9 - 10	09-Jul-08	0.856	J
SB-03106	SB-03106-0120	12 - 12	27-Jan-95	1.4	UJH
SB-03106	SB-03106-0090	9 - 9	27-Jan-95	1.1	UJH
SB-03107	SB-03107-0120	12 - 12	30-Jan-95	0.28	U
SB-03107	SB-03107-0085	8.5 - 8.5	30-Jan-95	0.28	U
SB-04010	SB-04010-0100	10 - 10	27-Oct-94	0.26	UJH
SB-04010	SB-04010-0050	5 - 5	27-Oct-94	0.21	UJH
SB-04010	SB-04010-0075	7.5 - 7.5	27-Oct-94	0.22	UJH
SB-04011	SB-04011-0035	3.5 - 3.5	27-Oct-94	2.4	UJH
SB-04011	SB-04011-0075	7.5 - 7.5	27-Oct-94	0.25	UJH
SB-04012	SB-04012-0100	10 - 10	04-Nov-94	0.26	UJH
SB-04012	SB-04012-0050	5 - 5	04-Nov-94	0.22	UJH
SB-04012	SB-04012-0075	7.5 - 7.5	04-Nov-94	0.25	UJH
SB-04013	SB-04013-0100	10 - 10	04-Nov-94	0.28	UJH
SB-04013	SB-04013-0050	5 - 5	04-Nov-94	0.24	UJH
SB-04013	SB-04013-0075	7.5 - 7.5	04-Nov-94	0.24	UJH
SB-04014	SB-04014-0030	3 - 3	31-Oct-94	0.26	U
SB-04014	SB-04014-0070	7 - 7	31-Oct-94	0.24	
SB-04015	SB-04015-0100	10 - 10	04-Nov-94	0.29	UJH
SB-04015	SB-04015-0050	5 - 5	04-Nov-94	0.23	UJH
SB-04015	SB-04015-0075	7.5 - 7.5	04-Nov-94	0.25	UJH
SB-04104	W14-SB-04104-0105	10.5 - 10.5	10-Dec-93	0.26	UJH
SB-04105	W14-SB-04105-0105	10.5 - 10.5	10-Dec-93	68.8	JH
SB-04105	W14-SB-04105-0120	12 - 12	10-Dec-93	26.5	JH
SB-04106	W20-SB-04106-0055	5.5 - 5.5	01-Jul-94	0.24	UJH
SB-04109	W20-SB-04109-0010	1 - 1	01-Jul-94	0.22	UJH
SB-04109	W20-SB-04109-0110	11 - 11	01-Jul-94	0.25	UJH
SB-04109	W20-SB-04109-0050	5 - 5	01-Jul-94	0.21	UJH

2-40s Area COC Results
Chromium (VI) Concentrations in Soil

Sample Location	Sample ID	Sample Interval[1] (ft. bgs)	Sample Date	Concentration (mg/kg)	Data Qualifier[2]
Chromium (VI) (mg/kg) - 2004 Soil Screening Level = 19.2 mg/kg; PMCL = NA					
SB-04110	W20-SB-04110-0120	12 - 12	14-Jul-94	0.29	UJH
SB-04111	W20-SB-04111-0120	12 - 12	30-Jun-94	0.26	UJH
SB-04111	W20-SB-04111-0035	3.5 - 3.5	30-Jun-94	0.22	UJH
SB-04111	W20-SB-04111-0085	8.5 - 8.5	30-Jun-94	0.25	UJH
SB-04112	W20-SB-04112-0015	1.5 - 1.5	16-Aug-94	0.27	U
SB-04112	W20-SB-04112-0025	2.5 - 2.5	16-Aug-94	0.27	U
SB-04113	W20-SB-04113-0015	1.5 - 1.5	16-Aug-94	0.26	U
SB-04113	W20-SB-04113-0025	2.5 - 2.5	16-Aug-94	0.26	U
SB-04113	W20-SB-04113-1025	2.5 - 2.5	16-Aug-94	0.26	U
SB-04114	W20-SB-04114-0010	1 - 1	11-Aug-94	0.25	U
SB-04114	W20-SB-04114-0100	10 - 10	11-Aug-94	1.4	
SB-04114	W20-SB-04114-0060	6 - 6	11-Aug-94	0.46	
SB-04115	W20-SB-04115-0015	1.5 - 1.5	12-Aug-94	0.21	UJH
SB-04115	W20-SB-04115-0045	4.5 - 4.5	15-Aug-94	0.22	U
SB-04115	W20-SB-04115-0095	9.5 - 9.5	15-Aug-94	0.36	U
SB-04116	W20-SB-04116-0015	1.5 - 1.5	12-Aug-94	0.62	JH
SB-04116	W20-SB-04116-0110	11 - 11	12-Aug-94	1.4	UJH
SB-04116	W20-SB-04116-0075	7.5 - 7.5	12-Aug-94	0.21	UJH
SB-04120	W20-SB-04120-0065	6.5 - 6.5	05-Jul-94	0.25	UJH

Note: (1) - Data restricted from surface to 12ft bgs.
(2) - Definitions for data qualifiers are provided on Table F-3.
(3) - PMCL - Preliminary Media Cleanup Level (Weston, 1999).
NA - Not applicable no PMCL is was developed.

Sample Location	Sample ID	Sample Interval[1] (ft. bgs)	Sample Date	Concentration (mg/kg)	Data Qualifier[2]
Copper (mg/kg) - 2004 Soil Screening Level = 36.4 mg/kg; PMCL = 36.4 mg/kg[3]					
2-40-DP-001	2-40-DP-01-01-S-0	0 - 1	25-Jun-08	26.5	
2-40-DP-001	2-40-DP-01-04-S-0	4 - 5	25-Jun-08	9.6	
2-40-DP-001	2-40-DP-01-09-S-0	9 - 10	25-Jun-08	12.6	
2-40-DP-002	2-40-DP-02-01-S-0	0 - 1	26-Jun-08	12.1	
2-40-DP-002	2-40-DP-02-04-S-0	4 - 5	26-Jun-08	9.8	
2-40-DP-002	2-40-DP-02-09-S-0	9 - 10	26-Jun-08	20.3	
2-40-DP-003	2-40-DP-03-01-S-0	0 - 1	25-Jun-08	28	
2-40-DP-003	2-40-DP-03-04-S-0	4 - 5	25-Jun-08	9.6	
2-40-DP-003	2-40-DP-03-09-S-0	9 - 10	25-Jun-08	23.6	
2-40-DP-004	2-40-DP-04-01-S-0	0 - 1	12-Jun-08	13.3	
2-40-DP-004	2-40-DP-04-04-S-0	4 - 5	12-Jun-08	11.4	
2-40-DP-004	2-40-DP-04-09-S-0	9 - 10	12-Jun-08	38.5	
2-40-DP-005	2-40-DP-05-01-S-0	0 - 1	18-Jun-08	16.7	
2-40-DP-005	2-40-DP-05-04-S-0	4 - 5	18-Jun-08	9.7	
2-40-DP-005	2-40-DP-05-09-S-0	9 - 10	18-Jun-08	30.6	
2-40-DP-006	2-40-DP-06-01-S-0	0 - 1	16-Jun-08	14.9	
2-40-DP-006	2-40-DP-06-04-S-0	4 - 5	16-Jun-08	10.3	
2-40-DP-006	2-40-DP-06-09-S-0	9 - 10	16-Jun-08	23	
2-40-DP-007	2-40-DP-07-01-S-0	0 - 1	03-Jul-08	11.8	
2-40-DP-007	2-40-DP-07-04-S-0	4 - 5	03-Jul-08	12.1	
2-40-DP-007	2-40-DP-07-09-S-0	9 - 10	03-Jul-08	9.6	
2-40-DP-008	2-40-DP-08-01-S-0	0 - 1	03-Jul-08	11.7	
2-40-DP-008	2-40-DP-08-04-S-0	4 - 5	03-Jul-08	11.3	
2-40-DP-008	2-40-DP-08-09-S-0	9 - 10	03-Jul-08	7.1	
2-40-DP-009	2-40-DP-09-01-S-0	0 - 1	07-Jul-08	12.7	
2-40-DP-009	2-40-DP-09-04-S-0	4 - 5	07-Jul-08	15.5	
2-40-DP-009	2-40-DP-09-09-S-0	9 - 10	07-Jul-08	9.4	
2-40-DP-010	2-40-DP-10-01-S-0	0 - 1	23-Jun-08	52.7	
2-40-DP-010	2-40-DP-10-04-S-0	4 - 5	23-Jun-08	13.3	
2-40-DP-010	2-40-DP-10-09-S-0	9 - 10	23-Jun-08	13.3	
2-40-DP-011	2-40-DP-11-01-S-0	0 - 1	24-Jun-08	14.9	
2-40-DP-011	2-40-DP-11-04-S-0	4 - 5	24-Jun-08	10.3	
2-40-DP-011	2-40-DP-11-09-S-0	9 - 10	24-Jun-08	19.4	
2-40-DP-012	2-40-DP-12-01-S-0	0 - 1	20-Jun-08	13.8	
2-40-DP-012	2-40-DP-12-04-S-0	4 - 5	20-Jun-08	10.6	
2-40-DP-012	2-40-DP-12-09-S-0	9 - 10	20-Jun-08	44.3	
2-40-DP-013	2-40-DP-13-01-S-0	0 - 1	03-Jul-08	10.9	
2-40-DP-013	2-40-DP-13-04-S-0	4 - 5	03-Jul-08	9.8	
2-40-DP-013	2-40-DP-13-09-S-0	9 - 10	03-Jul-08	17.1	
2-40-DP-014	2-40-DP-14-01-S-0	0 - 1	10-Jun-08	13.5	
2-40-DP-014	2-40-DP-14-04-S-0	4 - 5	10-Jun-08	13.3	
2-40-DP-014	2-40-DP-14-09-S-0	9 - 10	10-Jun-08	25.9	
2-40-DP-015	2-40-DP-15-01-S-0	0 - 1	11-Jun-08	13	
2-40-DP-015	2-40-DP-15-04-S-0	4 - 5	11-Jun-08	9.8	
2-40-DP-015	2-40-DP-15-09-S-0	9 - 10	11-Jun-08	14.8	
2-40-DP-016	2-40-DP-16-01-S-0	0 - 1	13-Jun-08	16.5	
2-40-DP-016	2-40-DP-16-04-S-0	4 - 5	13-Jun-08	26.1	
2-40-DP-016	2-40-DP-16-09-S-0	9 - 10	13-Jun-08	17.3	
2-40-DP-017	2-40-DP-17-01-S-0	0 - 1	12-Jun-08	15.2	
2-40-DP-017	2-40-DP-17-04-S-0	4 - 5	12-Jun-08	12.2	
2-40-DP-017	2-40-DP-17-09-S-0	9 - 10	12-Jun-08	18.8	
2-40-DP-018	2-40-DP-18-01-S-0	0 - 1	06-Jun-08	11.4	
2-40-DP-018	2-40-DP-18-04-S-0	4 - 5	06-Jun-08	14.2	
2-40-DP-018	2-40-DP-18-09-S-0	9 - 10	06-Jun-08	23.1	
2-40-DP-019	2-40-DP-19-01-S-0	0 - 1	19-May-08	16.1	
2-40-DP-019	2-40-DP-19-04-S-0	4 - 5	19-May-08	9.2	
2-40-DP-019	2-40-DP-19-09-S-0	9 - 10	19-May-08	9.4	
2-40-DP-020	2-40-DP-20-01-S-0	0 - 1	03-Jul-08	12.5	

Sample Location	Sample ID	Sample Interval[1] (ft. bgs)	Sample Date	Concentration (mg/kg)	Data Qualifier[2]
Copper (mg/kg) - 2004 Soil Screening Level = 36.4 mg/kg; PMCL = 36.4 mg/kg[3]					
2-40-DP-020	2-40-DP-20-04-S-0	4 - 5	03-Jul-08	10.8	
2-40-DP-020	2-40-DP-20-09-S-0	9 - 10	03-Jul-08	23	
2-40-DP-021	2-40-DP-21-01-S-0	0 - 1	20-Jun-08	9.8	
2-40-DP-021	2-40-DP-21-04-S-0	4 - 5	20-Jun-08	9.7	
2-40-DP-021	2-40-DP-21-09-S-0	9 - 10	20-Jun-08	48.5	
2-40-DP-022	2-40-DP-22-01-S-0	0 - 1	19-Jun-08	24	
2-40-DP-022	2-40-DP-22-04-S-0	4 - 5	19-Jun-08	10	
2-40-DP-022	2-40-DP-22-09-S-0	9 - 10	19-Jun-08	48.4	
2-40-DP-023	2-40-DP-23-01-S-0	0 - 1	30-Jun-08	8.9	
2-40-DP-023	2-40-DP-23-04-S-0	4 - 5	30-Jun-08	13.7	
2-40-DP-023	2-40-DP-23-09-S-0	9 - 10	30-Jun-08	38.4	
2-40-DP-024	2-40-DP-24-01-S-0	0 - 1	10-Jun-08	14.8	
2-40-DP-024	2-40-DP-24-04-S-0	4 - 5	10-Jun-08	11.8	
2-40-DP-024	2-40-DP-24-09-S-0	9 - 10	10-Jun-08	41	
2-40-DP-025	2-40-DP-25-01-S-0	0 - 1	03-Jul-08	13.3	
2-40-DP-025	2-40-DP-25-04-S-0	4 - 5	03-Jul-08	11.4	
2-40-DP-025	2-40-DP-25-09-S-0	9 - 10	03-Jul-08	17.1	
2-40-DP-026	2-40-DP-26-01-S-0	0 - 1	01-Jul-08	37	
2-40-DP-026	2-40-DP-26-04-S-0	4 - 5	01-Jul-08	12.4	
2-40-DP-026	2-40-DP-26-09-S-0	9 - 10	01-Jul-08	14.8	
2-40-DP-027	2-40-DP-27-01-S-0	0 - 1	05-Jun-08	12.7	
2-40-DP-027	2-40-DP-27-04-S-0	4 - 5	05-Jun-08	12.2	
2-40-DP-027	2-40-DP-27-09-S-0	9 - 10	05-Jun-08	14.3	
2-40-DP-028	2-40-DP-28-01-S-0	0 - 1	06-Jun-08	9.9	
2-40-DP-028	2-40-DP-28-04-S-0	4 - 5	06-Jun-08	9.6	
2-40-DP-028	2-40-DP-28-09-S-0	9 - 10	06-Jun-08	10.6	
2-40-DP-029	2-40-DP-29-01-S-0	0 - 1	03-Jun-08	10.4	
2-40-DP-029	2-40-DP-29-04-S-0	4 - 5	03-Jun-08	8.9	
2-40-DP-029	2-40-DP-29-09-S-0	9 - 10	03-Jun-08	33.6	
2-40-DP-030	2-40-DP-30-01-S-0	0 - 1	16-Jun-08	12	
2-40-DP-030	2-40-DP-30-04-S-0	4 - 5	16-Jun-08	13.4	
2-40-DP-030	2-40-DP-30-09-S-0	9 - 10	16-Jun-08	11.1	
2-40-DP-031	2-40-DP-31-01-S-0	0 - 1	08-Jul-08	12.9	
2-40-DP-031	2-40-DP-31-04-S-0	4 - 5	08-Jul-08	10.1	
2-40-DP-031	2-40-DP-31-09-S-0	9 - 10	08-Jul-08	9.1	
2-40-DP-032	2-40-DP-32-01-S-0	0 - 1	28-May-08	21.6	
2-40-DP-032	2-40-DP-32-04-S-0	4 - 5	28-May-08	21.4	
2-40-DP-032	2-40-DP-32-09-S-0	9 - 10	28-May-08	19.9	
2-40-DP-033	2-40-DP-33-01-S-0	0 - 1	02-Jun-08	12.6	
2-40-DP-033	2-40-DP-33-04-S-0	4 - 5	02-Jun-08	13.3	
2-40-DP-033	2-40-DP-33-09-S-0	9 - 10	02-Jun-08	12.6	
2-40-DP-034	2-40-DP-34-01-S-0	0 - 1	07-Jul-08	13.3	
2-40-DP-034	2-40-DP-34-04-S-0	4 - 5	07-Jul-08	12.5	
2-40-DP-034	2-40-DP-34-09-S-0	9 - 10	07-Jul-08	9.8	
2-40-DP-035	2-40-DP-35-01-S-0	0 - 1	30-May-08	20.9	
2-40-DP-035	2-40-DP-35-04-S-0	4 - 5	30-May-08	19.6	
2-40-DP-035	2-40-DP-35-09-S-0	9 - 10	30-May-08	14.9	
2-40-DP-036	2-40-DP-36-01-S-0	0 - 1	01-Jul-08	18.3	
2-40-DP-036	2-40-DP-36-04-S-0	4 - 5	01-Jul-08	9.4	
2-40-DP-036	2-40-DP-36-09-S-0	9 - 10	01-Jul-08	13.3	
2-40-DP-037	2-40-DP-37-01-S-0	0 - 1	22-May-08	11.8	
2-40-DP-037	2-40-DP-37-04-S-0	4 - 5	22-May-08	12.4	
2-40-DP-037	2-40-DP-37-09-S-0	9 - 10	22-May-08	11.5	
2-40-DP-038	2-40-DP-38-01-S-0	0 - 1	21-May-08	15.7	J
2-40-DP-038	2-40-DP-38-04-S-0	4 - 5	21-May-08	18.3	J
2-40-DP-038	2-40-DP-38-09-S-0	9 - 10	21-May-08	15.1	J
2-40-DP-039	2-40-DP-39-01-S-0	0 - 1	20-May-08	14.6	
2-40-DP-039	2-40-DP-39-04-S-0	4 - 5	20-May-08	15.7	

Sample Location	Sample ID	Sample Interval[1] (ft. bgs)	Sample Date	Concentration (mg/kg)	Data Qualifier[2]
Copper (mg/kg) - 2004 Soil Screening Level = 36.4 mg/kg; PMCL = 36.4 mg/kg[3]					
2-40-DP-039	2-40-DP-39-09-S-0	9 - 10	20-May-08	17.5	
2-40-DP-040	2-40-DP-40-01-S-0	0 - 1	15-May-08	16.1	J
2-40-DP-040	2-40-DP-40-04-S-0	4 - 5	15-May-08	16.5	J
2-40-DP-040	2-40-DP-40-09-S-0	9 - 10	15-May-08	15	J
2-40-DP-041	2-40-DP-41-01-S-0	0 - 1	14-May-08	15.5	
2-40-DP-041	2-40-DP-41-04-S-0	4 - 5	14-May-08	9.1	
2-40-DP-041	2-40-DP-41-09-S-0	9 - 10	14-May-08	10.4	
2-40-DP-042	2-40-DP-42-01-S-0	0 - 1	13-May-08	22.2	
2-40-DP-042	2-40-DP-42-04-S-0	4 - 5	13-May-08	31.8	
2-40-DP-042	2-40-DP-42-09-S-0	9 - 10	13-May-08	24.5	
2-40-DP-043	2-40-DP-43-01-S-0	0 - 1	12-May-08	12.4	
2-40-DP-043	2-40-DP-43-04-S-0	4 - 5	12-May-08	24.4	
2-40-DP-043	2-40-DP-43-09-S-0	9 - 10	12-May-08	16.5	
2-40-DP-045	2-40-DP-45-01-S-0	0 - 1	27-May-08	22.2	
2-40-DP-045	2-40-DP-45-04-S-0	4 - 5	27-May-08	10.6	
2-40-DP-045	2-40-DP-45-09-S-0	9 - 10	27-May-08	17.5	
2-40-DP-046	2-40-DP-46-01-S-0	0 - 1	09-Jun-08	16	
2-40-DP-046	2-40-DP-46-04-S-0	4 - 5	09-Jun-08	11.4	
2-40-DP-046	2-40-DP-46-09-S-0	9 - 10	09-Jun-08	44.7	
2-40-DP-047	2-40-DP-47-01-S-0	0 - 1	25-Jun-08	12	
2-40-DP-047	2-40-DP-47-04-S-0	4 - 5	25-Jun-08	10.5	
2-40-DP-047	2-40-DP-47-09-S-0	9 - 10	25-Jun-08	24.9	
2-40-DP-048	2-40-DP-48-01-S-0	0 - 1	01-Jul-08	27.4	
2-40-DP-048	2-40-DP-48-04-S-0	4 - 5	01-Jul-08	17	
2-40-DP-048	2-40-DP-48-09-S-0	9 - 10	01-Jul-08	35.3	
2-40-DP-049	2-40-DP-49-01-S-0	0 - 1	27-Jun-08	18.5	
2-40-DP-049	2-40-DP-49-04-S-0	4 - 5	27-Jun-08	10.2	
2-40-DP-049	2-40-DP-49-09-S-0	9 - 10	27-Jun-08	16.9	
2-40-DP-050	2-40-DP-50-01-S-0	0 - 1	18-Jun-08	16.3	
2-40-DP-050	2-40-DP-50-05-S-0	5 - 6	18-Jun-08	10.8	
2-40-DP-050	2-40-DP-50-09-S-0	9 - 10	18-Jun-08	27.5	
2-40-DP-051	2-40-DP-51-01-S-0	0 - 1	03-Jun-08	19.3	
2-40-DP-051	2-40-DP-51-04-S-0	4 - 5	03-Jun-08	16	
2-40-DP-051	2-40-DP-51-09-S-0	9 - 10	03-Jun-08	15.4	
2-40-DP-052	2-40-DP-52-01-S-0	0 - 1	02-Jul-08	14.6	
2-40-DP-052	2-40-DP-52-04-S-0	4 - 5	02-Jul-08	28.2	
2-40-DP-052	2-40-DP-52-09-S-0	9 - 10	02-Jul-08	30.5	
2-40-DP-053	2-40-DP-53-01-S-0	0 - 1	09-Jun-08	12.9	
2-40-DP-053	2-40-DP-53-04-S-0	4 - 5	09-Jun-08	29.2	
2-40-DP-053	2-40-DP-53-09-S-0	9 - 10	09-Jun-08	10.9	
2-40-DP-054	2-40-DP-54-01-S-0	0 - 1	06-Jun-08	12.7	
2-40-DP-054	2-40-DP-54-04-S-0	4 - 5	06-Jun-08	15.5	
2-40-DP-054	2-40-DP-54-09-S-0	9 - 10	06-Jun-08	26.7	
2-40-DP-055	2-40-DP-55-01-S-0	0 - 1	07-Jul-08	18.8	
2-40-DP-055	2-40-DP-55-04-S-0	4 - 5	07-Jul-08	14.9	
2-40-DP-055	2-40-DP-55-09-S-0	9 - 10	07-Jul-08	45.2	
2-40-DP-056	2-40-DP-56-01-S-0	0 - 1	04-Jun-08	13.2	
2-40-DP-056	2-40-DP-56-04-S-0	4 - 5	04-Jun-08	36.2	
2-40-DP-056	2-40-DP-56-09-S-0	9 - 10	04-Jun-08	15.3	
2-40-DP-057	2-40-DP-57-01-S-0	0 - 1	05-Jun-08	17.9	
2-40-DP-057	2-40-DP-57-04-S-0	4 - 5	05-Jun-08	13.4	
2-40-DP-057	2-40-DP-57-09-S-0	9 - 10	05-Jun-08	20.7	
2-40-DP-058	2-40-DP-58-01-S-0	0 - 1	10-Jun-08	10.8	
2-40-DP-058	2-40-DP-58-04-S-0	4 - 5	10-Jun-08	8.4	
2-40-DP-058	2-40-DP-58-09-S-0	9 - 10	10-Jun-08	24.8	
2-40-DP-059	2-40-DP-59-01-S-0	0 - 1	18-Jun-08	17.3	
2-40-DP-059	2-40-DP-59-04-S-0	4 - 5	18-Jun-08	9.1	
2-40-DP-059	2-40-DP-59-09-S-0	9 - 10	18-Jun-08	30.8	

Sample Location	Sample ID	Sample Interval[1] (ft. bgs)	Sample Date	Concentration (mg/kg)	Data Qualifier[2]
Copper (mg/kg) - 2004 Soil Screening Level = 36.4 mg/kg; PMCL = 36.4 mg/kg[3]					
2-40-DP-060	2-40-DP-60-01-S-0	0 - 1	17-Jun-08	9.8	
2-40-DP-060	2-40-DP-60-04-S-0	4 - 5	17-Jun-08	11.7	
2-40-DP-060	2-40-DP-60-09-S-0	9 - 10	17-Jun-08	20.2	
2-40-DP-061	2-40-DP-61-01-S-0	0 - 1	11-Jun-08	12.8	
2-40-DP-061	2-40-DP-61-04-S-0	4 - 5	11-Jun-08	14.1	
2-40-DP-061	2-40-DP-61-09-S-0	9 - 10	11-Jun-08	20.9	
2-40-DP-062	2-40-DP-62-01-S-0	0 - 1	17-Jun-08	10	
2-40-DP-062	2-40-DP-62-04-S-0	4 - 5	17-Jun-08	11.1	
2-40-DP-062	2-40-DP-62-09-S-0	9 - 10	17-Jun-08	45.1	
2-40-DP-063	2-40-DP-63-01-S-0	0 - 1	17-Jun-08	10.4	
2-40-DP-063	2-40-DP-63-04-S-0	4 - 5	17-Jun-08	10.3	
2-40-DP-063	2-40-DP-63-09-S-0	9 - 10	17-Jun-08	29.5	
2-40-DP-064	2-40-DP-64-01-S-0	0 - 1	05-Jun-08	13	
2-40-DP-064	2-40-DP-64-04-S-0	4 - 5	05-Jun-08	27.3	
2-40-DP-064	2-40-DP-64-09-S-0	9 - 10	05-Jun-08	20.3	
2-40-DP-065	2-40-DP-65-01-S-0	0 - 1	09-Jun-08	244	
2-40-DP-065	2-40-DP-65-04-S-0	4 - 5	09-Jun-08	9.9	
2-40-DP-065	2-40-DP-65-09-S-0	9 - 10	09-Jun-08	19.6	
2-40-DP-066	2-40-DP-66-01-S-0	0 - 1	13-Jun-08	19.5	
2-40-DP-066	2-40-DP-66-04-S-0	4 - 5	13-Jun-08	10.3	
2-40-DP-066	2-40-DP-66-09-S-0	9 - 10	13-Jun-08	31.8	
2-40-DP-067	2-40-DP-67-01-S-0	0 - 1	19-Jun-08	16.1	
2-40-DP-067	2-40-DP-67-04-S-0	4 - 5	19-Jun-08	10.1	
2-40-DP-067	2-40-DP-67-09-S-0	9 - 10	19-Jun-08	39.4	
2-40-DP-068	2-40-DP-68-01-S-0	0 - 1	19-Jun-08	11.9	
2-40-DP-068	2-40-DP-68-04-S-0	4 - 5	19-Jun-08	9.4	
2-40-DP-068	2-40-DP-68-09-S-0	9 - 10	19-Jun-08	19.4	
2-40-DP-069	2-40-DP-69-01-S-0	0 - 1	28-May-08	11.3	
2-40-DP-069	2-40-DP-69-04-S-0	4 - 5	28-May-08	15.2	
2-40-DP-069	2-40-DP-69-09-S-0	9 - 10	28-May-08	24.8	
2-40-DP-070	2-40-DP-70-01-S-0	0 - 1	27-May-08	18.8	
2-40-DP-070	2-40-DP-70-04-S-0	4 - 5	27-May-08	15	
2-40-DP-070	2-40-DP-70-09-S-0	9 - 10	27-May-08	6.7	
2-40-DP-071	2-40-DP-71-01-S-0	0 - 1	23-Jun-08	39.9	
2-40-DP-071	2-40-DP-71-04-S-0	4 - 5	23-Jun-08	88.4	
2-40-DP-071	2-40-DP-71-09-S-0	9 - 10	23-Jun-08	16.2	
2-40-DP-072	2-40-DP-72-01-S-0	0 - 1	24-Jun-08	50.7	
2-40-DP-072	2-40-DP-72-04-S-0	4 - 5	24-Jun-08	12.9	
2-40-DP-072	2-40-DP-72-09-S-0	9 - 10	24-Jun-08	18	
2-40-DP-073	2-40-DP-73-01-S-0	0 - 1	25-Jun-08	33	
2-40-DP-073	2-40-DP-73-04-S-0	4 - 5	25-Jun-08	36.4	
2-40-DP-073	2-40-DP-73-09-S-0	9 - 10	25-Jun-08	14.2	
2-40-DP-074	2-40-DP-74-01-S-0	0 - 1	02-Jul-08	23	
2-40-DP-074	2-40-DP-74-04-S-0	4 - 5	02-Jul-08	11.1	
2-40-DP-074	2-40-DP-74-09-S-0	9 - 10	02-Jul-08	28.4	
2-40-DP-075	2-40-DP-75-01-S-0	0 - 1	01-Jul-08	13.9	
2-40-DP-075	2-40-DP-75-04-S-0	4 - 5	01-Jul-08	10.4	
2-40-DP-075	2-40-DP-75-09-S-0	9 - 10	01-Jul-08	24.6	
2-40-DP-076	2-40-DP-76-01-S-0	0 - 1	05-Jun-08	11.9	
2-40-DP-076	2-40-DP-76-04-S-0	4 - 5	05-Jun-08	5.7	
2-40-DP-076	2-40-DP-76-09-S-0	9 - 10	05-Jun-08	18.1	
2-40-DP-077	2-40-DP-77-01-S-0	0 - 1	02-Jun-08	15.1	
2-40-DP-077	2-40-DP-77-04-S-0	4 - 5	02-Jun-08	12.5	
2-40-DP-077	2-40-DP-77-09-S-0	9 - 10	02-Jun-08	10.2	
2-40-DP-078	2-40-DP-78-01-S-0	0 - 1	28-May-08	14.3	
2-40-DP-078	2-40-DP-78-04-S-0	4 - 5	28-May-08	16	
2-40-DP-078	2-40-DP-78-09-S-0	9 - 10	28-May-08	16.4	
2-40-DP-079	2-40-DP-79-01-S-0	0 - 1	24-Jun-08	11.1	

Sample Location	Sample ID	Sample Interval[1] (ft. bgs)	Sample Date	Concentration (mg/kg)	Data Qualifier[2]
Copper (mg/kg) - 2004 Soil Screening Level = 36.4 mg/kg; PMCL = 36.4 mg/kg[3]					
2-40-DP-079	2-40-DP-79-04-S-0	4 - 5	24-Jun-08	10.7	
2-40-DP-079	2-40-DP-79-09-S-0	9 - 10	24-Jun-08	17.9	
2-40-DP-080	2-40-DP-80-01-S-0	0 - 1	09-Jun-08	20	
2-40-DP-080	2-40-DP-80-04-S-0	4 - 5	09-Jun-08	18.9	
2-40-DP-080	2-40-DP-80-09-S-0	9 - 10	09-Jun-08	16.7	
2-40-DP-081	2-40-DP-81-01-S-0	0 - 1	06-Jun-08	11.7	
2-40-DP-081	2-40-DP-81-04-S-0	4 - 5	06-Jun-08	6.2	
2-40-DP-081	2-40-DP-81-09-S-0	9 - 10	06-Jun-08	7.2	
2-40-DP-082	2-40-DP-82-01-S-0	0 - 1	13-Jun-08	12.8	
2-40-DP-082	2-40-DP-82-04-S-0	4 - 5	13-Jun-08	11.6	
2-40-DP-082	2-40-DP-82-09-S-0	9 - 10	13-Jun-08	26.8	
2-40-DP-083	2-40-DP-83-01-S-0	0 - 1	03-Jun-08	15.1	
2-40-DP-083	2-40-DP-83-04-S-0	4 - 5	03-Jun-08	10.8	
2-40-DP-083	2-40-DP-83-09-S-0	9 - 10	03-Jun-08	23.8	
2-40-DP-084	2-40-DP-84-01-S-0	0 - 1	30-May-08	17	
2-40-DP-084	2-40-DP-84-04-S-0	4 - 5	30-May-08	12.3	
2-40-DP-084	2-40-DP-84-09-S-0	9 - 10	30-May-08	14.2	
2-40-DP-085	2-40-DP-85-01-S-0	0 - 1	02-Jul-08	22.4	
2-40-DP-085	2-40-DP-85-04-S-0	4 - 5	02-Jul-08	23.7	
2-40-DP-085	2-40-DP-85-09-S-0	9 - 10	02-Jul-08	28.6	
2-40-DP-086	2-40-DP-86-01-S-0	0 - 1	13-Jun-08	15.5	
2-40-DP-086	2-40-DP-86-04-S-0	4 - 5	13-Jun-08	15.8	
2-40-DP-086	2-40-DP-86-09-S-0	9 - 10	13-Jun-08	11.7	
2-40-DP-087	2-40-DP-87-01-S-0	0 - 1	13-Jun-08	16.1	
2-40-DP-087	2-40-DP-87-04-S-0	4 - 5	13-Jun-08	9.8	
2-40-DP-087	2-40-DP-87-09-S-0	9 - 10	13-Jun-08	12	
2-40-DP-088	2-40-DP-88-01-S-0	0 - 1	13-Jun-08	14.1	
2-40-DP-088	2-40-DP-88-04-S-0	4 - 5	13-Jun-08	9.6	
2-40-DP-088	2-40-DP-88-09-S-0	9 - 10	13-Jun-08	16.9	
2-40-DP-089	2-40-DP-89-01-S-0	0 - 1	13-Jun-08	14.1	
2-40-DP-089	2-40-DP-89-04-S-0	4 - 5	13-Jun-08	9.1	
2-40-DP-089	2-40-DP-89-09-S-0	9 - 10	13-Jun-08	20.3	
2-40-DP-090	2-40-DP-90-01-S-0	0 - 1	06-Jun-08	5.2	
2-40-DP-090	2-40-DP-90-04-S-0	4 - 5	06-Jun-08	11.3	
2-40-DP-090	2-40-DP-90-09-S-0	9 - 10	06-Jun-08	18.1	
2-40-DP-091	2-40-DP-91-01-S-0	0 - 1	04-Jun-08	14	
2-40-DP-091	2-40-DP-91-04-S-0	4 - 5	04-Jun-08	11.2	
2-40-DP-091	2-40-DP-91-09-S-0	9 - 10	04-Jun-08	21.1	
2-40-DP-092	2-40-DP-92-01-S-0	0 - 1	03-Jun-08	10.9	
2-40-DP-092	2-40-DP-92-04-S-0	4 - 5	03-Jun-08	9	
2-40-DP-092	2-40-DP-92-09-S-0	9 - 10	03-Jun-08	20.9	
2-40-DP-093	2-40-DP-93-01-S-0	0 - 1	08-Jul-08	26.9	
2-40-DP-093	2-40-DP-93-04-S-0	4 - 5	08-Jul-08	17.3	
2-40-DP-093	2-40-DP-93-09-S-0	9 - 10	08-Jul-08	13.5	
2-40-DP-094	2-40-DP-94-01-S-0	0 - 1	30-Jun-08	22	
2-40-DP-094	2-40-DP-94-04-S-0	4 - 5	30-Jun-08	76.1	
2-40-DP-094	2-40-DP-94-09-S-0	9 - 10	30-Jun-08	16.6	
2-40-DP-095	2-40-DP-95-01-S-0	0 - 1	09-Jun-08	9.9	
2-40-DP-095	2-40-DP-95-04-S-0	4 - 5	09-Jun-08	22.2	
2-40-DP-095	2-40-DP-95-09-S-0	9 - 10	09-Jun-08	18.8	
2-40-DP-096	2-40-DP-96-01-S-0	0 - 1	23-Jun-08	16	
2-40-DP-096	2-40-DP-96-04-S-0	4 - 5	23-Jun-08	15.2	
2-40-DP-096	2-40-DP-96-09-S-0	9 - 10	23-Jun-08	19.8	
2-40-DP-097	2-40-DP-97-01-S-0	0 - 1	07-Jul-08	15.6	
2-40-DP-097	2-40-DP-97-04-S-0	4 - 5	07-Jul-08	43.1	
2-40-DP-097	2-40-DP-97-09-S-0	9 - 10	07-Jul-08	17.3	
2-40-DP-098	2-40-DP-98-01-S-0	0 - 1	12-Jun-08	12.6	
2-40-DP-098	2-40-DP-98-04-S-0	4 - 5	12-Jun-08	10.4	

Sample Location	Sample ID	Sample Interval[1] (ft. bgs)	Sample Date	Concentration (mg/kg)	Data Qualifier[2]
Copper (mg/kg) - 2004 Soil Screening Level = 36.4 mg/kg; PMCL = 36.4 mg/kg[3]					
2-40-DP-098	2-40-DP-98-09-S-0	9 - 10	12-Jun-08	19.4	
2-40-DP-099	2-40-DP-99-01-S-0	0 - 1	12-Jun-08	14.6	
2-40-DP-099	2-40-DP-99-04-S-0	4 - 5	12-Jun-08	9.9	
2-40-DP-099	2-40-DP-99-09-S-0	9 - 10	12-Jun-08	27.1	
2-40-DP-100	2-40-DP-100-01-S-0	0 - 1	06-Jun-08	4.8	
2-40-DP-100	2-40-DP-100-04-S-0	4 - 5	06-Jun-08	9.5	
2-40-DP-100	2-40-DP-100-09-S-0	9 - 10	06-Jun-08	13.1	
2-40-DP-101	2-40-DP-101-01-S-0	0 - 1	04-Jun-08	12.9	
2-40-DP-101	2-40-DP-101-04-S-0	4 - 5	04-Jun-08	13.7	
2-40-DP-101	2-40-DP-101-09-S-0	9 - 10	04-Jun-08	13	
2-40-DP-102	2-40-DP-102-01-S-0	0 - 1	30-May-08	21.3	
2-40-DP-102	2-40-DP-102-04-S-0	4 - 5	30-May-08	8.5	
2-40-DP-102	2-40-DP-102-09-S-0	9 - 10	30-May-08	20	
2-40-DP-103	2-40-DP-103-01-S-0	0 - 1	03-Jul-08	13.2	
2-40-DP-103	2-40-DP-103-04-S-0	4 - 5	03-Jul-08	17.3	
2-40-DP-103	2-40-DP-103-09-S-0	9 - 10	03-Jul-08	8.6	
2-40-DP-104	2-40-DP-104-01-S-0	0 - 1	07-Jul-08	11.8	
2-40-DP-104	2-40-DP-104-04-S-0	4 - 5	07-Jul-08	13.8	
2-40-DP-104	2-40-DP-104-09-S-0	9 - 10	07-Jul-08	27	
2-40-DP-105	2-40-DP-105-01-S-0	0 - 1	11-Jun-08	23.1	
2-40-DP-105	2-40-DP-105-04-S-0	4 - 5	11-Jun-08	11.2	
2-40-DP-105	2-40-DP-105-09-S-0	9 - 10	11-Jun-08	42	
DP-3107	DP-0-3107-0-102-PD	10 - 10.5	10-Sep-02	23.7	
DP-3107	DP-0-3107-0-064-PD	6 - 6.5	10-Sep-02	16.5	
DP-3108	DP-0-3108-0-102-PD	10 - 10.5	10-Sep-02	22.9	
DP-3108	DP-0-3108-0-063-PD	6 - 6.6	10-Sep-02	15.4	
DP-4001	DP-0-4001-0-045-PD	4 - 4.5	05-Sep-02	19.4	
DP-4001	DP-0-4001-0-100-PD	9.5 - 10	05-Sep-02	23.5	
DP-4002	DP-0-4002-0-047-PD	4.5 - 4.8	05-Sep-02	16.6	
DP-4002	DP-0-4002-0-095-PD	9 - 9.5	05-Sep-02	37.5	
DP-4005	DP-0-4005-0-055-PD	5 - 6	21-Aug-02	41.2	
DP-4005	DP-0-4005-0-085-PD	8 - 9	21-Aug-02	22.7	
DP-4006	DP-0-4006-0-055-PD	5 - 6	21-Aug-02	20.2	
DP-4006	DP-0-4006-0-085-PD	8 - 9	21-Aug-02	10.6	
DP-4007	DP-0-4007-0-115-PD	11 - 12	22-Aug-02	25.1	
DP-4007	DP-0-4007-0-055-PD	5 - 6	22-Aug-02	20.2	
DP-4008	DP-0-4008-0-035-PD	3 - 4	22-Aug-02	13	
DP-4008	DP-0-4008-0-085-PD	8 - 9	22-Aug-02	40.4	
DP-4009	DP-0-4009-0-112-PD	11 - 12	22-Aug-02	23	
DP-4009	DP-0-4009-0-055-PD	5 - 6	22-Aug-02	31.6	
DP-4101	DP-5-4101-0-105-PD	10 - 11	21-Aug-02	25.4	
DP-4101	DP-0-4101-0-065-PD	6 - 7	21-Aug-02	18.9	
DP-4102	DP-0-4102-0-055-PD	5 - 6	21-Aug-02	24.4	
DP-4102	DP-0-4102-0-085-PD	8 - 9	21-Aug-02	20.2	
DP-4103	DP-0-4103-0-115-PD	11 - 12	21-Aug-02	20.1	
DP-4103	DP-0-4103-0-055-PD	5 - 6	21-Aug-02	20.2	
DP-4104	DP-0-4104-0-115-PD	11 - 12	20-Aug-02	19.8	
DP-4104	DP-0-4104-0-035-PD	3 - 4	20-Aug-02	36.8	
DP-4105	DP-0-4105-0-055-PD	5 - 6	20-Aug-02	36.5	
DP-4105	DP-0-4105-0-085-PD	8 - 9	20-Aug-02	31.9	
DP-4106	DP-0-4106-0-055-PD	5 - 6	19-Aug-02	27.9	
DP-4106	DP-0-4106-0-085-PD	8 - 9	19-Aug-02	36	
DP-4107	DP-0-4107-0-115-PD	11 - 12	19-Aug-02	37.4	
DP-4107	DP-0-4107-0-055-PD	5 - 6	19-Aug-02	24.6	
DP-4108	DP-0-4108-0-055-PD	5 - 6	19-Aug-02	11.3	
DP-4108	DP-0-4108-0-085-PD	8 - 9	19-Aug-02	29.4	
DP-4109	DP-0-4109-0-11.5-PD	11 - 12	16-Aug-02	10.5	
DP-4109	DP-0-4109-0-5.5-PD	5 - 6	16-Aug-02	12.6	

Sample Location	Sample ID	Sample Interval[1] (ft. bgs)	Sample Date	Concentration (mg/kg)	Data Qualifier[2]
Copper (mg/kg) - 2004 Soil Screening Level = 36.4 mg/kg; PMCL = 36.4 mg/kg[3]					
DP-4110	DP-0-4110-0-4.5-PD	4 - 5	16-Aug-02	13.9	
DP-4110	DP-0-4110-0-045-PD	4 - 5	20-Aug-02	11.8	
DP-4110	DP-0-4110-0-085-PD	8 - 9	20-Aug-02	21.9	
DP-4111	DP-0-4111-0-055-PD	5 - 6	19-Aug-02	10.2	
DP-4111	DP-0-4111-0-095-PD	9 - 10	19-Aug-02	22.6	
DP-4112	DP-0-4112-0-115-PD	11 - 12	19-Aug-02	19.7	
DP-4112	DP-0-4112-0-045-PD	4 - 5	19-Aug-02	9.8	
DP-4113	DP-0-4113-0-055-PD	5 - 6	19-Aug-02	9.6	
DP-4113	DP-0-4113-0-085-PD	8 - 9	19-Aug-02	13.1	
DP-4114	DP-0-4114-0-115-PD	11 - 12	20-Aug-02	8.9	
DP-4114	DP-0-4114-0-035-PD	3 - 4	20-Aug-02	10	
DP-4115	DP-5-4115-0-4.5-PD	4 - 5	16-Aug-02	19.5	
DP-4115	DP-0-4115-0-8.5-PD	8 - 9	16-Aug-02	20.6	
DP-4115	DP-1-4115-0-8.5-PD	8 - 9	16-Aug-02	13.9	
DP-4117	DP-0-4117-0-055-PD	5 - 6	21-Aug-02	9	
DP-4117	DP-0-4117-0-085-PD	8 - 9	21-Aug-02	15.5	
DP-4118	DP-1-4118-0-066-PD	6 - 7.2	09-Sep-02	5.7	
DP-4118	DP-0-4118-0-066-PD	6 - 7.2	09-Sep-02	6.7	
DP-4118	DP-0-4118-0-100-PD	9.8 - 10.3	09-Sep-02	23	
DP-4119	DP-0-4119-0-052-PD	5 - 5.5	09-Sep-02	14.1	
DP-4119	DP-0-4119-0-100-PD	9.6 - 10.3	09-Sep-02	31.4	
DP-4120	DP-0-4120-0-115-PD	11 - 11.5	17-Sep-02	13.4	
DP-4124	DP-0-4124-0-100-PD	10 - 11	12-Sep-02	26.9	
DP-4124	DP-1-4124-0-100-PD	10 - 11	12-Sep-02	28.4	
DP-4124	DP-0-4124-0-050-PD	5 - 5.5	12-Sep-02	10.3	
DP-4133	DP-0-4133-0-115-PD	11 - 12	21-Aug-02	22.1	
DP-4133	DP-0-4133-0-035-PD	3 - 4	21-Aug-02	9.9	
DP-4134	DP-0-4134-0-035-PD	3 - 4	21-Aug-02	10.1	
DP-4134	DP-0-4134-0-085-PD	8 - 9	21-Aug-02	21.7	
DP-4301	DP-0-4301-0-115-PD	11.2 - 11.8	18-Sep-02	13	
DP-4302	DP-0-4302-0-116-PD	11.4 - 11.8	18-Sep-02	20.5	
DP-4303	DP-0-4303-0-114-PD	11 - 11.8	17-Sep-02	25.2	
DP-4404	DP-0-4404-0-050-PD	5 - 5.5	30-Aug-02	8.3	
DP-4404	DP-0-4404-0-100-PD	9.5 - 10.5	30-Aug-02	27.9	
DP-4405	DP-0-4405-0-100-PD	10 - 10.5	24-Sep-02	15.3	
DP-4405	DP-0-4405-0-040-PD	3.6 - 4	24-Sep-02	10.8	
DP-4406	DP-0-4406-0-050-PD	5 - 5.5	16-Sep-02	22.2	
DP-4406	DP-0-4406-0-100-PD	9.5 - 10	16-Sep-02	12.4	
DP-4411	DP-0-4411-0-060-PD	5.5 - 6.5	28-Aug-02	27.1	
DP-4411	DP-1-4411-0-090-PD	8 - 10.3	28-Aug-02	24.1	
DP-4411	DP-0-4411-0-090-PD	8 - 10.3	28-Aug-02	25.6	
DP-4412	DP-0-4412-0-100-PD	10 - 10.5	16-Sep-02	27.5	
DP-4412	DP-0-4412-0-050-PD	5 - 5.8	16-Sep-02	11.3	
DP-4413	DP-5-4413-0-106-PD	10 - 11.3	24-Sep-02	26.6	
DP-4413	DP-0-4413-0-050-PD	4.9 - 5.2	24-Sep-02	8.8	
DP-4414	DP-0-4414-0-105-PD	10 - 11	28-Aug-02	14.7	
DP-4414	DP-0-4414-0-050-PD	4.5 - 5.5	28-Aug-02	15.5	
DP-4415	DP-0-4415-0-088-PD	8.5 - 9.2	28-Aug-02	16.6	
NS-04-31	W17-W1-NS-04	0.5 - 0.5	30-Dec-93	12.4	
NS-05-31	W17-W1-NS-05	0.5 - 0.5	30-Dec-93	23.4	
NS-06-31	W17-W1-NS-06	0.5 - 0.5	30-Dec-93	12.4	
NS-09-31	W17-W1-NS-09	0.5 - 0.5	07-Jan-94	14.1	
PL2-420B	2-40-PL2-420B-S-01-0	0 - 1	10-Jul-08	18.7	
PL2-420B	2-40-PL2-420B-S-04-0	4 - 5	10-Jul-08	19.4	
PL2-420B	2-40-PL2-420B-S-09-0	9 - 10	10-Jul-08	20.3	
PL2-425A	W13-SB-04401-1020	2 - 2	03-Dec-93	10.8	
PL2-425A	W13-SB-04401-0020	2 - 2	03-Dec-93	10.4	
PL2-425A	W13-SB-04401-0050	5 - 5	03-Dec-93	14.3	

Sample Location	Sample ID	Sample Interval[1] (ft. bgs)	Sample Date	Concentration (mg/kg)	Data Qualifier[2]
Copper (mg/kg) - 2004 Soil Screening Level = 36.4 mg/kg; PMCL = 36.4 mg/kg[3]					
PL2-425B	2-40-PL2-425B-S-01-0	0 - 1	14-Jul-08	12	
PL2-425B	2-40-PL2-425B-S-04-0	4 - 5	14-Jul-08	11.6	
PL2-425B	2-40-PL2-425B-S-09-0	9 - 10	14-Jul-08	10.3	
PL2-430A	W14-SB-04103-0110	11 - 11	01-Dec-93	24.9	
PL2-430A	W14-SB-04103-0120	12 - 12	01-Dec-93	17.3	
PL2-430A	W14-SB-04103-0050	5 - 5	01-Dec-93	12.1	
PL2-435B	2-40-PL2-435B-S-01-0	0 - 1	11-Jul-08	10.3	
PL2-435B	2-40-PL2-435B-S-04-0	4 - 5	11-Jul-08	16.4	
PL2-435B	2-40-PL2-435B-S-09-0	9 - 10	11-Jul-08	48.7	
PL2-440A	W20-SB-04004-0100	10 - 10	09-Aug-94	0.9	J-
PL2-440A	W20-SB-04004-0050	5 - 5	09-Aug-94	0.3	R
PL2-440B	2-40-PL2-440B-S-01-0	0 - 1	09-Jul-08	79.4	
PL2-440B	2-40-PL2-440B-S-04-0	4 - 5	09-Jul-08	0.3	
PL2-440B	2-40-PL2-440B-S-09-0	9 - 10	09-Jul-08	19	
PL2-441B	2-40-PL2-441B-S-01-0	0 - 1	15-Jul-08	15.1	
PL2-441B	2-40-PL2-441B-S-04-0	4 - 5	15-Jul-08	17.9	
PL2-441B	2-40-PL2-441B-S-09-0	9 - 10	15-Jul-08	10.9	
PL2-442B	2-40-PL2-442B-S-01-0	0 - 1	14-Jul-08	12	
PL2-442B	2-40-PL2-442B-S-04-0	4 - 5	14-Jul-08	18.1	
PL2-442B	2-40-PL2-442B-S-09-0	9 - 10	14-Jul-08	29.9	
PL2-443B	2-40-PL2-443B-S-01-0	0 - 1	09-Jul-08	16.9	
PL2-443B	2-40-PL2-443B-S-04-0	4 - 5	09-Jul-08	15	
PL2-443B	2-40-PL2-443B-S-09-0	9 - 10	09-Jul-08	16.5	
PL2-608A	2-40-PL2-608A-S-01-0	0 - 1	09-Jul-08	11.4	
PL2-608A	2-40-PL2-608A-S-04-0	4 - 5	09-Jul-08	11	
PL2-608A	2-40-PL2-608A-S-09-0	9 - 10	09-Jul-08	16.7	
SB-03106	SB-03106-0120	12 - 12	27-Jan-95	20.5	
SB-03106	SB-03106-0090	9 - 9	27-Jan-95	11.4	
SB-03107	SB-03107-0120	12 - 12	30-Jan-95	28.9	
SB-03107	SB-03107-0085	8.5 - 8.5	30-Jan-95	29.2	
SB-04001	W20-SB-04001-0100	10 - 10	26-Aug-94	30.8	
SB-04001	W20-SB-04001-0075	7.5 - 7.5	26-Aug-94	13.1	
SB-04010	SB-04010-0100	10 - 10	27-Oct-94	12.8	
SB-04010	SB-04010-0050	5 - 5	27-Oct-94	12.6	
SB-04010	SB-04010-0075	7.5 - 7.5	27-Oct-94	12.2	
SB-04011	SB-04011-0035	3.5 - 3.5	27-Oct-94	72.2	
SB-04011	SB-04011-0075	7.5 - 7.5	27-Oct-94	23.3	
SB-04012	SB-04012-0100	10 - 10	04-Nov-94	16	J
SB-04012	SB-04012-0050	5 - 5	04-Nov-94	8.7	J
SB-04012	SB-04012-0075	7.5 - 7.5	04-Nov-94	17.6	J
SB-04013	SB-04013-0100	10 - 10	04-Nov-94	18.8	J
SB-04013	SB-04013-0050	5 - 5	04-Nov-94	15.6	J
SB-04013	SB-04013-0075	7.5 - 7.5	04-Nov-94	15.9	J
SB-04014	SB-04014-0030	3 - 3	31-Oct-94	94.6	
SB-04014	SB-04014-0070	7 - 7	31-Oct-94	31.9	
SB-04015	SB-04015-0100	10 - 10	04-Nov-94	12.5	J
SB-04015	SB-04015-0050	5 - 5	04-Nov-94	16.1	J
SB-04015	SB-04015-0075	7.5 - 7.5	04-Nov-94	20.8	J
SB-04016	SB-04016-0115	11.5 - 11.5	01-Mar-95	14	
SB-04016	SB-04016-0050	5 - 5	01-Mar-95	13.4	
SB-04016	SB-04016-1050	5 - 5	01-Mar-95	11.1	
SB-04016	SB-04016-0080	8 - 8	01-Mar-95	23.9	
SB-04017	SB-04017-0015	1.5 - 1.5	02-Mar-95	105	J
SB-04017	SB-04017-0110	11 - 11	02-Mar-95	19.1	J
SB-04017	SB-04017-0055	5.5 - 5.5	02-Mar-95	8.1	J
SB-04018	SB-04018-0030	3 - 3	01-Mar-95	64.4	
SB-04018	SB-04018-1030	3 - 3	01-Mar-95	70.2	
SB-04018	SB-04018-0085	8.5 - 8.5	01-Mar-95	19.8	

Sample Location	Sample ID	Sample Interval[1] (ft. bgs)	Sample Date	Concentration (mg/kg)	Data Qualifier[2]
Copper (mg/kg) - 2004 Soil Screening Level = 36.4 mg/kg; PMCL = 36.4 mg/kg[3]					
SB-04018	SB-04018-0095	9.5 - 9.5	01-Mar-95	18.6	
SB-04019	SB-04019-0105	10.5 - 10.5	01-Mar-95	21.9	
SB-04019	SB-04019-0030	3 - 3	01-Mar-95	12	
SB-04019	SB-04019-1075	7.5 - 7.5	01-Mar-95	8.5	
SB-04019	SB-04019-0075	7.5 - 7.5	01-Mar-95	7.8	
SB-04021	SB-04021-0105	10.5 - 10.5	21-Jul-95	16	
SB-04021	SB-04021-0025	2.5 - 2.5	21-Jul-95	10.9	
SB-04021	SB-04021-0065	6.5 - 6.5	21-Jul-95	21.7	
SB-04022	SB-04022-0100	10 - 10	21-Jul-95	12.5	
SB-04022	SB-04022-0025	2.5 - 2.5	21-Jul-95	15.1	
SB-04022	SB-04022-0075	7.5 - 7.5	21-Jul-95	19.8	
SB-04023	SB-04023-0100	10 - 10	24-Jul-95	14.8	
SB-04023	SB-04023-0020	2 - 2	24-Jul-95	56.2	
SB-04023	SB-04023-0075	7.5 - 7.5	24-Jul-95	27	
SB-04024	SB-04024-0100	10 - 10	21-Jul-95	20.1	
SB-04024	SB-04024-0030	3 - 3	21-Jul-95	9.8	
SB-04024	SB-04024-0075	7.5 - 7.5	21-Jul-95	9.8	
SB-04025	SB-04025-0100	10 - 10	26-Jul-95	17.9	
SB-04025	SB-04025-0035	3.5 - 3.5	26-Jul-95	68.2	
SB-04025	SB-04025-1075	7.5 - 7.5	26-Jul-95	17.9	
SB-04025	SB-04025-0075	7.5 - 7.5	26-Jul-95	17.8	
SB-04026	SB-04026-0030	3 - 3	31-Jul-95	14.8	
SB-04026	SB-04026-0065	6.5 - 6.5	31-Jul-95	19.8	
SB-04026	SB-04026-0095	9.5 - 9.5	31-Jul-95	44.6	
SB-04104	W14-SB-04104-0105	10.5 - 10.5	10-Dec-93	62.8	
SB-04105	W14-SB-04105-0105	10.5 - 10.5	10-Dec-93	1740	
SB-04105	W14-SB-04105-0120	12 - 12	10-Dec-93	1140	
SB-04106	W20-SB-04106-0055	5.5 - 5.5	01-Jul-94	19.8	
SB-04107	W20-SB-04107-0015	1.5 - 1.5	17-Aug-94	10.5	
SB-04107	W20-SB-04107-0120	12 - 12	17-Aug-94	16.3	
SB-04107	W20-SB-04107-0080	8 - 8	17-Aug-94	40.6	
SB-04108	W20-SB-04108-0015	1.5 - 1.5	17-Aug-94	9.9	
SB-04108	W20-SB-04108-0120	12 - 12	17-Aug-94	27.4	
SB-04108	W20-SB-04108-0065	6.5 - 6.5	17-Aug-94	9.2	
SB-04109	W20-SB-04109-0010	1 - 1	01-Jul-94	11.4	
SB-04109	W20-SB-04109-0110	11 - 11	01-Jul-94	14.6	
SB-04109	W20-SB-04109-0050	5 - 5	01-Jul-94	8.2	
SB-04110	W20-SB-04110-0120	12 - 12	14-Jul-94	17.6	
SB-04111	W20-SB-04111-0120	12 - 12	30-Jun-94	19.4	
SB-04111	W20-SB-04111-0035	3.5 - 3.5	30-Jun-94	11.6	
SB-04111	W20-SB-04111-0085	8.5 - 8.5	30-Jun-94	14.8	
SB-04112	W20-SB-04112-0015	1.5 - 1.5	16-Aug-94	11.2	
SB-04112	W20-SB-04112-0025	2.5 - 2.5	16-Aug-94	11.1	
SB-04113	W20-SB-04113-0015	1.5 - 1.5	16-Aug-94	9.7	
SB-04113	W20-SB-04113-1025	2.5 - 2.5	16-Aug-94	12.8	
SB-04113	W20-SB-04113-0025	2.5 - 2.5	16-Aug-94	10.6	
SB-04114	W20-SB-04114-0010	1 - 1	11-Aug-94	23.9	
SB-04114	W20-SB-04114-0100	10 - 10	11-Aug-94	27.3	
SB-04114	W20-SB-04114-0060	6 - 6	11-Aug-94	34.8	
SB-04115	W20-SB-04115-0015	1.5 - 1.5	12-Aug-94	27.5	J
SB-04115	W20-SB-04115-0045	4.5 - 4.5	15-Aug-94	12.7	
SB-04115	W20-SB-04115-0095	9.5 - 9.5	15-Aug-94	28	
SB-04116	W20-SB-04116-0015	1.5 - 1.5	12-Aug-94	10.5	J
SB-04116	W20-SB-04116-0110	11 - 11	12-Aug-94	21.6	J
SB-04116	W20-SB-04116-0075	7.5 - 7.5	12-Aug-94	8	
SB-04120	W20-SB-04120-0065	6.5 - 6.5	05-Jul-94	18.2	
SB-04130	SB-04130-0110	11 - 11	17-Feb-95	13.9	
SB-04131	SB-04131-0115	11.5 - 11.5	23-Feb-95	19.6	

Sample Location	Sample ID	Sample Interval[1] (ft. bgs)	Sample Date	Concentration (mg/kg)	Data Qualifier[2]
Copper (mg/kg) - 2004 Soil Screening Level = 36.4 mg/kg; PMCL = 36.4 mg/kg[3]					
SB-04131	SB-04131-1115	11.5 - 11.5	23-Feb-95	20.1	
SB-04141	SB-04141-0050	5 - 6	31-Oct-97	9.1	
SB-04141	SB-04141-0090	9 - 10	31-Oct-97	22.1	
SB-04142	SB-04142-0005	0.5 - 1.5	31-Oct-97	12.4	
SB-04142	SB-04142-0050	5 - 6	31-Oct-97	12.9	
SB-04142	SB-04142-0090	9 - 10	31-Oct-97	23.1	
SB-04143	SB-04143-0130	3 - 4	04-Nov-97	22.5	
SB-04143	SB-04143-0070	7 - 8	04-Nov-97	18.1	
SB-04144	SB-04144-0080	8 - 9	04-Nov-97	24.6	
SB-04145	SB-04145-0000	7 - 7	05-Dec-97	26.7	
SB-04146	SB-04146-0000	7 - 7	05-Dec-97	49	
SB-04147	SB-04147-0000	7 - 7	05-Dec-97	48.4	
SB-04148	SB-04148-0000	7 - 7	05-Dec-97	54.1	
SB-04149	SB-04149-0000	7 - 7	05-Dec-97	20.2	
SB-04150	SB-04150-0000	7 - 7	05-Dec-97	25.9	
SB-04402	W13-SB-04402-0110	11 - 11	17-Dec-93	24.4	
SB-04402	W13-SB-04402-0040	4 - 4	17-Dec-93	15.2	
SB-04402	W13-SB-04402-0075	7.5 - 7.5	17-Dec-93	11	
SB-04403	W13-SB-04403-0115	11.5 - 11.5	17-Dec-93	15.2	
SB-04403	W13-SB-04403-0040	4 - 4	17-Dec-93	9.4	
SB-04403	W13-SB-04403-0080	8 - 8	17-Dec-93	24.9	
SB-04404	W13-SB-04404-0110	11 - 11	17-Dec-93	28.5	
SB-04404	W13-SB-04404-0040	4 - 4	17-Dec-93	11.6	
SB-04404	W13-SB-04404-0075	7.5 - 7.5	17-Dec-93	10.2	
SW-07	DP-0-SW07-0-045-PD	4 - 5	29-Aug-02	8.7	
SW-07	DP-5-SW07-0-103-PD	9.4 - 11.2	29-Aug-02	17	
SW-08	DP-0-SW08-0-045-PD	4 - 5	29-Aug-02	11.5	
SW-08	DP-0-SW08-0-100-PD	9.5 - 10.5	29-Aug-02	22.4	
SW-09	DP-5-SW09-0-115-PD	11 - 12	22-Aug-02	22.7	
SW-09	DP-0-SW09-0-035-PD	3 - 4	22-Aug-02	9.9	
SW-10	DP-0-SW10-0-105-PD	10 - 11	21-Aug-02	31.2	
SW-10	DP-0-SW10-0-035-PD	3 - 4	21-Aug-02	8.7	
SW-11	DP-0-SW11-0-038-PD	3.6 - 4.2	10-Sep-02	11.6	
SW-12	DP-0-SW12-0-045-PD	4 - 5	30-Aug-02	18.8	
SW-12	DP-0-SW12-0-100-PD	9.5 - 10.5	30-Aug-02	16.2	
SW-13	DP-0-SW13-0-105-PD	10 - 11	22-Aug-02	35.9	
SW-13	DP-0-SW13-0-045-PD	4 - 5	22-Aug-02	10.5	
SW-14	DP-0-SW14-0-035-PD	3 - 4	22-Aug-02	12.5	
SW-14	DP-0-SW14-0-085-PD	8 - 9	22-Aug-02	28.6	
SW-15	DP-0-SW15-0-035-PD	3 - 4	22-Aug-02	18.8	
SW-15	DP-0-SW15-0-085-PD	8 - 9	22-Aug-02	40.7	
SW-16	DP-0-SW16-0-045-PD	4 - 5	20-Aug-02	22.4	
SW-16	DP-0-SW16-0-085-PD	8 - 9	20-Aug-02	17	
SW-17	DP-0-SW17-0-115-PD	11 - 12	20-Aug-02	22.5	
SW-17	DP-0-SW17-0-055-PD	5 - 6	20-Aug-02	35.8	
SW-18	DP-0-SW18-0-115-PD	11 - 12	15-Aug-02	14.9	
SW-18	DP-0-SW18-0-055-PD	5 - 6	15-Aug-02	10.2	
SW-19	DP-0-SW19-0-035-PD	3 - 4	23-Aug-02	13	
SW-19	DP-0-SW19-0-085-PD	8 - 9	23-Aug-02	31.2	
SW-20	DP-0-SW20-0-115-PD	11 - 12	22-Aug-02	28.9	
SW-20	DP-1-SW20-0-035-PD	3 - 4	22-Aug-02	15.3	
SW-20	DP-0-SW20-0-035-PD	3 - 4	22-Aug-02	15	
SW-21	DP-0-SW21-0-037-PD	3.4 - 4	09-Sep-02	11.8	
SW-21	DP-0-SW21-0-094-PD	9 - 9.7	09-Sep-02	21.2	
SW-22	DP-0-SW22-0-115-PD	11 - 12	19-Aug-02	9.5	
SW-22	DP-0-SW22-0-035-PD	3 - 4	19-Aug-02	9.4	
SW-23	DP-0-SW23-0-105-PD	10 - 11	05-Sep-02	10	
SW-23	DP-0-SW23-0-046-PD	4.4 - 4.8	05-Sep-02	10.3	

Sample Location	Sample ID	Sample Interval[1] (ft. bgs)	Sample Date	Concentration (mg/kg)	Data Qualifier[2]
Copper (mg/kg) - 2004 Soil Screening Level = 36.4 mg/kg; PMCL = 36.4 mg/kg[3]					
SW-24	DP-0-SW24-0-040-PD	4 - 6	13-Aug-02	15.2	
SW-24	DP-0-SW24-0-100-PD	9 - 11	13-Aug-02	23.3	
SW-24	DP-1-SW24-0-100-PD	9 - 11	15-Aug-02	21.3	
SW-25	DP-0-SW25-0-055-PD	5 - 6	22-Aug-02	27.5	
SW-25	DP-0-SW25-0-085-PD	8 - 9	22-Aug-02	46.5	
SW-26	DP-0-SW26-0-115-PD	11 - 12	22-Aug-02	10.9	
SW-26	DP-0-SW26-0-055-PD	5 - 6	22-Aug-02	11.9	
SW-27	DP-0-SW27-0-050-PD	4.5 - 5	05-Sep-02	12.1	
SW-27	DP-0-SW27-0-100-PD	9 - 11	05-Sep-02	21.3	
SW-27	DP-1-SW27-0-100-PD	9 - 11	05-Sep-02	21.6	
SW-28	DP-0-SW28-0-5.5-PD	5 - 6	16-Aug-02	13.4	
SW-28	DP-0-SW28-0-8.5-PD	8 - 9	16-Aug-02	22.6	
SW-29	DP-0-SW29-0-3.5-PD	3 - 4	16-Aug-02	11	
SW-29	DP-0-SW29-0-8.5-PD	8 - 9	16-Aug-02	10.9	
SW-30	DP-0-SW30-0-050-PD	5 - 6	13-Aug-02	18.7	
SW-30	DP-0-SW30-0-100-PD	9 - 10	13-Aug-02	21.2	
SW-31	DP-0-SW31-0-045-PD	4.6 - 5.2	30-Aug-02	10.3	
SW-31	DP-0-SW31-0-100-PD	9.5 - 10.5	30-Aug-02	23.4	
SW-32	DP-0-SW32-0-038-PD	3.4 - 4.2	06-Sep-02	13.7	
SW-32	DP-0-SW32-0-098-PD	9.5 - 10.3	06-Sep-02	16.1	
SW-33	DP-0-SW33-0-100-PD	10 - 10.5	25-Sep-02	24.3	
SW-33	DP-0-SW33-0-055-PD	5 - 6	25-Sep-02	11.9	
SW-33	DP-1-SW33-0-055-PD	5 - 6	25-Sep-02	11.4	
SW-34	DP-0-SW34-0-035-PD	3 - 4	23-Aug-02	11.7	
SW-34	DP-0-SW34-0-085-PD	8 - 9	23-Aug-02	10.3	
SW-34	DP-1-SW34-0-085-PD	8 - 9	23-Aug-02	13.6	
SW-35	DP-0-SW35-0-035-PD	3 - 4	23-Aug-02	11.6	
SW-35	DP-0-SW35-0-085-PD	8 - 9	23-Aug-02	9.7	
SW-48	DP-0-SW48-0-115-PD	11 - 12	21-Aug-02	15.4	
SW-48	DP-0-SW48-0-035-PD	3 - 4	21-Aug-02	20.3	
SW-49	DP-0-SW49-0-045-PD	4 - 5	29-Aug-02	12.9	
SW-49	DP-0-SW49-0-095-PD	9 - 9.5	29-Aug-02	17.5	
SW-50	DP-0-SW50-0-060-PD	5.5 - 6.5	19-Aug-02	13	
SW-51	DP-0-SW51-0-115-PD	11 - 12	20-Aug-02	9.5	
SW-51	DP-0-SW51-0-055-PD	5 - 6	20-Aug-02	12.2	
SW-52	DP-0-SW52-0-115-PD	11 - 12	19-Aug-02	28.7	
SW-52	DP-0-SW52-0-035-PD	3 - 4	19-Aug-02	11.5	
W12-SB1	W12-SB1-1	0 - 1.5	25-Jan-93	20.4	
W12-SB1	W12-SB1-10	10 - 11.5	25-Jan-93	23.5	
W12-SB2	W12-SB2-1	0 - 1.5	25-Jan-93	13.4	
W12-SB2	W12-SB2-10	10 - 11.5	25-Jan-93	27.2	
W12-SB3	W12-SB3-1	0 - 1.5	25-Jan-93	13.2	
W12-SB3	W12-SB3-10	10 - 11.5	25-Jan-93	36.2	

Note: (1) - Data restricted from surface to 12ft bgs.
(2) - Definitions for data qualifiers are provided on Table F-3.
(3) - PMCL - Preliminary Media Cleanup Level (Weston, 1999).

This page intentionally left blank

Sample Location	Sample ID	Sample Interval[1] (ft. bgs)	Sample Date	Concentration (mg/kg)	Data Qualifier[2]
Lead (mg/kg) - 2004 Soil Screening Level = 1000 mg/kg; PMCL = 400 mg/kg[3]					
2-40-DP-001	2-40-DP-01-01-S-0	0 - 1	25-Jun-08	2	U
2-40-DP-001	2-40-DP-01-04-S-0	4 - 5	25-Jun-08	2	U
2-40-DP-001	2-40-DP-01-09-S-0	9 - 10	25-Jun-08	2	U
2-40-DP-002	2-40-DP-02-01-S-0	0 - 1	26-Jun-08	11	J
2-40-DP-002	2-40-DP-02-04-S-0	4 - 5	26-Jun-08	2	J
2-40-DP-002	2-40-DP-02-09-S-0	9 - 10	26-Jun-08	2	UJ
2-40-DP-003	2-40-DP-03-01-S-0	0 - 1	25-Jun-08	2	
2-40-DP-003	2-40-DP-03-04-S-0	4 - 5	25-Jun-08	2	U
2-40-DP-003	2-40-DP-03-09-S-0	9 - 10	25-Jun-08	3	
2-40-DP-004	2-40-DP-04-01-S-0	0 - 1	12-Jun-08	4	
2-40-DP-004	2-40-DP-04-04-S-0	4 - 5	12-Jun-08	9	
2-40-DP-004	2-40-DP-04-09-S-0	9 - 10	12-Jun-08	13	
2-40-DP-005	2-40-DP-05-01-S-0	0 - 1	18-Jun-08	6	
2-40-DP-005	2-40-DP-05-04-S-0	4 - 5	18-Jun-08	2	U
2-40-DP-005	2-40-DP-05-09-S-0	9 - 10	18-Jun-08	13	
2-40-DP-006	2-40-DP-06-01-S-0	0 - 1	16-Jun-08	5	
2-40-DP-006	2-40-DP-06-04-S-0	4 - 5	16-Jun-08	2	U
2-40-DP-006	2-40-DP-06-09-S-0	9 - 10	16-Jun-08	7	
2-40-DP-007	2-40-DP-07-01-S-0	0 - 1	03-Jul-08	3	
2-40-DP-007	2-40-DP-07-04-S-0	4 - 5	03-Jul-08	2	U
2-40-DP-007	2-40-DP-07-09-S-0	9 - 10	03-Jul-08	2	U
2-40-DP-008	2-40-DP-08-01-S-0	0 - 1	03-Jul-08	4	
2-40-DP-008	2-40-DP-08-04-S-0	4 - 5	03-Jul-08	10	
2-40-DP-008	2-40-DP-08-09-S-0	9 - 10	03-Jul-08	2	U
2-40-DP-009	2-40-DP-09-01-S-0	0 - 1	07-Jul-08	5	
2-40-DP-009	2-40-DP-09-04-S-0	4 - 5	07-Jul-08	6	
2-40-DP-009	2-40-DP-09-09-S-0	9 - 10	07-Jul-08	2	U
2-40-DP-010	2-40-DP-10-01-S-0	0 - 1	23-Jun-08	5	U
2-40-DP-010	2-40-DP-10-04-S-0	4 - 5	23-Jun-08	5	
2-40-DP-010	2-40-DP-10-09-S-0	9 - 10	23-Jun-08	3	U
2-40-DP-011	2-40-DP-11-01-S-0	0 - 1	24-Jun-08	4	
2-40-DP-011	2-40-DP-11-04-S-0	4 - 5	24-Jun-08	2	U
2-40-DP-011	2-40-DP-11-09-S-0	9 - 10	24-Jun-08	3	
2-40-DP-012	2-40-DP-12-01-S-0	0 - 1	20-Jun-08	3	
2-40-DP-012	2-40-DP-12-04-S-0	4 - 5	20-Jun-08	2	U
2-40-DP-012	2-40-DP-12-09-S-0	9 - 10	20-Jun-08	14	
2-40-DP-013	2-40-DP-13-01-S-0	0 - 1	03-Jul-08	2	U
2-40-DP-013	2-40-DP-13-04-S-0	4 - 5	03-Jul-08	2	U
2-40-DP-013	2-40-DP-13-09-S-0	9 - 10	03-Jul-08	2	U
2-40-DP-014	2-40-DP-14-01-S-0	0 - 1	10-Jun-08	14	
2-40-DP-014	2-40-DP-14-04-S-0	4 - 5	10-Jun-08	2	
2-40-DP-014	2-40-DP-14-09-S-0	9 - 10	10-Jun-08	7	
2-40-DP-015	2-40-DP-15-01-S-0	0 - 1	11-Jun-08	13	
2-40-DP-015	2-40-DP-15-04-S-0	4 - 5	11-Jun-08	2	U
2-40-DP-015	2-40-DP-15-09-S-0	9 - 10	11-Jun-08	3	
2-40-DP-016	2-40-DP-16-01-S-0	0 - 1	13-Jun-08	5	
2-40-DP-016	2-40-DP-16-04-S-0	4 - 5	13-Jun-08	4	
2-40-DP-016	2-40-DP-16-09-S-0	9 - 10	13-Jun-08	4	
2-40-DP-017	2-40-DP-17-01-S-0	0 - 1	12-Jun-08	5	
2-40-DP-017	2-40-DP-17-04-S-0	4 - 5	12-Jun-08	3	
2-40-DP-017	2-40-DP-17-09-S-0	9 - 10	12-Jun-08	4	
2-40-DP-018	2-40-DP-18-01-S-0	0 - 1	06-Jun-08	3	
2-40-DP-018	2-40-DP-18-04-S-0	4 - 5	06-Jun-08	4	
2-40-DP-018	2-40-DP-18-09-S-0	9 - 10	06-Jun-08	6	
2-40-DP-019	2-40-DP-19-01-S-0	0 - 1	19-May-08	3	
2-40-DP-019	2-40-DP-19-04-S-0	4 - 5	19-May-08	2	U
2-40-DP-019	2-40-DP-19-09-S-0	9 - 10	19-May-08	2	U
2-40-DP-020	2-40-DP-20-01-S-0	0 - 1	03-Jul-08	2	U

Sample Location	Sample ID	Sample Interval[1] (ft. bgs)	Sample Date	Concentration (mg/kg)	Data Qualifier[2]
Lead (mg/kg) - 2004 Soil Screening Level = 1000 mg/kg; PMCL = 400 mg/kg[3]					
2-40-DP-020	2-40-DP-20-04-S-0	4 - 5	03-Jul-08	2	U
2-40-DP-020	2-40-DP-20-09-S-0	9 - 10	03-Jul-08	5	
2-40-DP-021	2-40-DP-21-01-S-0	0 - 1	20-Jun-08	2	U
2-40-DP-021	2-40-DP-21-04-S-0	4 - 5	20-Jun-08	2	U
2-40-DP-021	2-40-DP-21-09-S-0	9 - 10	20-Jun-08	16	
2-40-DP-022	2-40-DP-22-01-S-0	0 - 1	19-Jun-08	6	
2-40-DP-022	2-40-DP-22-04-S-0	4 - 5	19-Jun-08	2	U
2-40-DP-022	2-40-DP-22-09-S-0	9 - 10	19-Jun-08	17	
2-40-DP-023	2-40-DP-23-01-S-0	0 - 1	30-Jun-08	2	
2-40-DP-023	2-40-DP-23-04-S-0	4 - 5	30-Jun-08	3	
2-40-DP-023	2-40-DP-23-09-S-0	9 - 10	30-Jun-08	15	
2-40-DP-024	2-40-DP-24-01-S-0	0 - 1	10-Jun-08	11	
2-40-DP-024	2-40-DP-24-04-S-0	4 - 5	10-Jun-08	2	
2-40-DP-024	2-40-DP-24-09-S-0	9 - 10	10-Jun-08	15	
2-40-DP-025	2-40-DP-25-01-S-0	0 - 1	03-Jul-08	2	U
2-40-DP-025	2-40-DP-25-04-S-0	4 - 5	03-Jul-08	3	
2-40-DP-025	2-40-DP-25-09-S-0	9 - 10	03-Jul-08	9	
2-40-DP-026	2-40-DP-26-01-S-0	0 - 1	01-Jul-08	5	
2-40-DP-026	2-40-DP-26-04-S-0	4 - 5	01-Jul-08	2	U
2-40-DP-026	2-40-DP-26-09-S-0	9 - 10	01-Jul-08	3	
2-40-DP-027	2-40-DP-27-01-S-0	0 - 1	05-Jun-08	3	
2-40-DP-027	2-40-DP-27-04-S-0	4 - 5	05-Jun-08	3	
2-40-DP-027	2-40-DP-27-09-S-0	9 - 10	05-Jun-08	4	
2-40-DP-028	2-40-DP-28-01-S-0	0 - 1	06-Jun-08	2	
2-40-DP-028	2-40-DP-28-04-S-0	4 - 5	06-Jun-08	3	
2-40-DP-028	2-40-DP-28-09-S-0	9 - 10	06-Jun-08	3	
2-40-DP-029	2-40-DP-29-01-S-0	0 - 1	03-Jun-08	3	
2-40-DP-029	2-40-DP-29-04-S-0	4 - 5	03-Jun-08	2	U
2-40-DP-029	2-40-DP-29-09-S-0	9 - 10	03-Jun-08	13	
2-40-DP-030	2-40-DP-30-01-S-0	0 - 1	16-Jun-08	2	
2-40-DP-030	2-40-DP-30-04-S-0	4 - 5	16-Jun-08	4	
2-40-DP-030	2-40-DP-30-09-S-0	9 - 10	16-Jun-08	2	U
2-40-DP-031	2-40-DP-31-01-S-0	0 - 1	08-Jul-08	3	
2-40-DP-031	2-40-DP-31-04-S-0	4 - 5	08-Jul-08	2	U
2-40-DP-031	2-40-DP-31-09-S-0	9 - 10	08-Jul-08	2	U
2-40-DP-032	2-40-DP-32-01-S-0	0 - 1	28-May-08	29	
2-40-DP-032	2-40-DP-32-04-S-0	4 - 5	28-May-08	7	
2-40-DP-032	2-40-DP-32-09-S-0	9 - 10	28-May-08	6	
2-40-DP-033	2-40-DP-33-01-S-0	0 - 1	02-Jun-08	4	J
2-40-DP-033	2-40-DP-33-04-S-0	4 - 5	02-Jun-08	4	J
2-40-DP-033	2-40-DP-33-09-S-0	9 - 10	02-Jun-08	7	J
2-40-DP-034	2-40-DP-34-01-S-0	0 - 1	07-Jul-08	6	
2-40-DP-034	2-40-DP-34-04-S-0	4 - 5	07-Jul-08	5	
2-40-DP-034	2-40-DP-34-09-S-0	9 - 10	07-Jul-08	3	
2-40-DP-035	2-40-DP-35-01-S-0	0 - 1	30-May-08	2	
2-40-DP-035	2-40-DP-35-04-S-0	4 - 5	30-May-08	3	
2-40-DP-035	2-40-DP-35-09-S-0	9 - 10	30-May-08	4	
2-40-DP-036	2-40-DP-36-01-S-0	0 - 1	01-Jul-08	5	
2-40-DP-036	2-40-DP-36-04-S-0	4 - 5	01-Jul-08	2	
2-40-DP-036	2-40-DP-36-09-S-0	9 - 10	01-Jul-08	2	U
2-40-DP-037	2-40-DP-37-01-S-0	0 - 1	22-May-08	4	
2-40-DP-037	2-40-DP-37-04-S-0	4 - 5	22-May-08	5	
2-40-DP-037	2-40-DP-37-09-S-0	9 - 10	22-May-08	3	
2-40-DP-038	2-40-DP-38-01-S-0	0 - 1	21-May-08	4	
2-40-DP-038	2-40-DP-38-04-S-0	4 - 5	21-May-08	5	
2-40-DP-038	2-40-DP-38-09-S-0	9 - 10	21-May-08	2	UJ
2-40-DP-039	2-40-DP-39-01-S-0	0 - 1	20-May-08	2	
2-40-DP-039	2-40-DP-39-04-S-0	4 - 5	20-May-08	2	

Sample Location	Sample ID	Sample Interval[1] (ft. bgs)	Sample Date	Concentration (mg/kg)	Data Qualifier[2]
Lead (mg/kg) - 2004 Soil Screening Level = 1000 mg/kg; PMCL = 400 mg/kg[3]					
2-40-DP-039	2-40-DP-39-09-S-0	9 - 10	20-May-08	78	
2-40-DP-040	2-40-DP-40-01-S-0	0 - 1	15-May-08	16	J
2-40-DP-040	2-40-DP-40-04-S-0	4 - 5	15-May-08	3	J
2-40-DP-040	2-40-DP-40-09-S-0	9 - 10	15-May-08	3	J
2-40-DP-041	2-40-DP-41-01-S-0	0 - 1	14-May-08	4	
2-40-DP-041	2-40-DP-41-04-S-0	4 - 5	14-May-08	2	U
2-40-DP-041	2-40-DP-41-09-S-0	9 - 10	14-May-08	2	U
2-40-DP-042	2-40-DP-42-01-S-0	0 - 1	13-May-08	4	
2-40-DP-042	2-40-DP-42-04-S-0	4 - 5	13-May-08	5	
2-40-DP-042	2-40-DP-42-09-S-0	9 - 10	13-May-08	4	
2-40-DP-043	2-40-DP-43-01-S-0	0 - 1	12-May-08	3	
2-40-DP-043	2-40-DP-43-04-S-0	4 - 5	12-May-08	5	
2-40-DP-043	2-40-DP-43-09-S-0	9 - 10	12-May-08	3	
2-40-DP-045	2-40-DP-45-01-S-0	0 - 1	27-May-08	14	J
2-40-DP-045	2-40-DP-45-04-S-0	4 - 5	27-May-08	2	UJ
2-40-DP-045	2-40-DP-45-09-S-0	9 - 10	27-May-08	2	UJ
2-40-DP-046	2-40-DP-46-01-S-0	0 - 1	09-Jun-08	6	
2-40-DP-046	2-40-DP-46-04-S-0	4 - 5	09-Jun-08	3	
2-40-DP-046	2-40-DP-46-09-S-0	9 - 10	09-Jun-08	16	
2-40-DP-047	2-40-DP-47-01-S-0	0 - 1	25-Jun-08	6	
2-40-DP-047	2-40-DP-47-04-S-0	4 - 5	25-Jun-08	2	U
2-40-DP-047	2-40-DP-47-09-S-0	9 - 10	25-Jun-08	11	
2-40-DP-048	2-40-DP-48-01-S-0	0 - 1	01-Jul-08	7	
2-40-DP-048	2-40-DP-48-04-S-0	4 - 5	01-Jul-08	3	
2-40-DP-048	2-40-DP-48-09-S-0	9 - 10	01-Jul-08	3	U
2-40-DP-049	2-40-DP-49-01-S-0	0 - 1	27-Jun-08	7	
2-40-DP-049	2-40-DP-49-04-S-0	4 - 5	27-Jun-08	2	U
2-40-DP-049	2-40-DP-49-09-S-0	9 - 10	27-Jun-08	2	U
2-40-DP-050	2-40-DP-50-01-S-0	0 - 1	18-Jun-08	5	
2-40-DP-050	2-40-DP-50-05-S-0	5 - 6	18-Jun-08	2	
2-40-DP-050	2-40-DP-50-09-S-0	9 - 10	18-Jun-08	7	
2-40-DP-051	2-40-DP-51-01-S-0	0 - 1	03-Jun-08	6	
2-40-DP-051	2-40-DP-51-04-S-0	4 - 5	03-Jun-08	5	
2-40-DP-051	2-40-DP-51-09-S-0	9 - 10	03-Jun-08	4	
2-40-DP-052	2-40-DP-52-01-S-0	0 - 1	02-Jul-08	5	
2-40-DP-052	2-40-DP-52-04-S-0	4 - 5	02-Jul-08	5	
2-40-DP-052	2-40-DP-52-09-S-0	9 - 10	02-Jul-08	6	
2-40-DP-053	2-40-DP-53-01-S-0	0 - 1	09-Jun-08	7	
2-40-DP-053	2-40-DP-53-04-S-0	4 - 5	09-Jun-08	7	
2-40-DP-053	2-40-DP-53-09-S-0	9 - 10	09-Jun-08	2	
2-40-DP-054	2-40-DP-54-01-S-0	0 - 1	06-Jun-08	6	
2-40-DP-054	2-40-DP-54-04-S-0	4 - 5	06-Jun-08	4	
2-40-DP-054	2-40-DP-54-09-S-0	9 - 10	06-Jun-08	7	
2-40-DP-055	2-40-DP-55-01-S-0	0 - 1	07-Jul-08	7	
2-40-DP-055	2-40-DP-55-04-S-0	4 - 5	07-Jul-08	4	
2-40-DP-055	2-40-DP-55-09-S-0	9 - 10	07-Jul-08	16	
2-40-DP-056	2-40-DP-56-01-S-0	0 - 1	04-Jun-08	15	
2-40-DP-056	2-40-DP-56-04-S-0	4 - 5	04-Jun-08	15	
2-40-DP-056	2-40-DP-56-09-S-0	9 - 10	04-Jun-08	5	
2-40-DP-057	2-40-DP-57-01-S-0	0 - 1	05-Jun-08	3	
2-40-DP-057	2-40-DP-57-04-S-0	4 - 5	05-Jun-08	5	
2-40-DP-057	2-40-DP-57-09-S-0	9 - 10	05-Jun-08	2	
2-40-DP-058	2-40-DP-58-01-S-0	0 - 1	10-Jun-08	3	
2-40-DP-058	2-40-DP-58-04-S-0	4 - 5	10-Jun-08	2	U
2-40-DP-058	2-40-DP-58-09-S-0	9 - 10	10-Jun-08	7	
2-40-DP-059	2-40-DP-59-01-S-0	0 - 1	18-Jun-08	17	
2-40-DP-059	2-40-DP-59-04-S-0	4 - 5	18-Jun-08	2	U
2-40-DP-059	2-40-DP-59-09-S-0	9 - 10	18-Jun-08	9	

Sample Location	Sample ID	Sample Interval[1] (ft. bgs)	Sample Date	Concentration (mg/kg)	Data Qualifier[2]
Lead (mg/kg) - 2004 Soil Screening Level = 1000 mg/kg; PMCL = 400 mg/kg[3]					
2-40-DP-060	2-40-DP-60-01-S-0	0 - 1	17-Jun-08	2	
2-40-DP-060	2-40-DP-60-04-S-0	4 - 5	17-Jun-08	2	
2-40-DP-060	2-40-DP-60-09-S-0	9 - 10	17-Jun-08	5	
2-40-DP-061	2-40-DP-61-01-S-0	0 - 1	11-Jun-08	4	
2-40-DP-061	2-40-DP-61-04-S-0	4 - 5	11-Jun-08	3	
2-40-DP-061	2-40-DP-61-09-S-0	9 - 10	11-Jun-08	6	
2-40-DP-062	2-40-DP-62-01-S-0	0 - 1	17-Jun-08	2	
2-40-DP-062	2-40-DP-62-04-S-0	4 - 5	17-Jun-08	2	
2-40-DP-062	2-40-DP-62-09-S-0	9 - 10	17-Jun-08	12	
2-40-DP-063	2-40-DP-63-01-S-0	0 - 1	17-Jun-08	2	
2-40-DP-063	2-40-DP-63-04-S-0	4 - 5	17-Jun-08	2	U
2-40-DP-063	2-40-DP-63-09-S-0	9 - 10	17-Jun-08	10	
2-40-DP-064	2-40-DP-64-01-S-0	0 - 1	05-Jun-08	4	
2-40-DP-064	2-40-DP-64-04-S-0	4 - 5	05-Jun-08	5	
2-40-DP-064	2-40-DP-64-09-S-0	9 - 10	05-Jun-08	7	
2-40-DP-065	2-40-DP-65-01-S-0	0 - 1	09-Jun-08	27	
2-40-DP-065	2-40-DP-65-04-S-0	4 - 5	09-Jun-08	2	U
2-40-DP-065	2-40-DP-65-09-S-0	9 - 10	09-Jun-08	6	
2-40-DP-066	2-40-DP-66-01-S-0	0 - 1	13-Jun-08	6	
2-40-DP-066	2-40-DP-66-04-S-0	4 - 5	13-Jun-08	2	
2-40-DP-066	2-40-DP-66-09-S-0	9 - 10	13-Jun-08	12	
2-40-DP-067	2-40-DP-67-01-S-0	0 - 1	19-Jun-08	6	
2-40-DP-067	2-40-DP-67-04-S-0	4 - 5	19-Jun-08	2	
2-40-DP-067	2-40-DP-67-09-S-0	9 - 10	19-Jun-08	15	
2-40-DP-068	2-40-DP-68-01-S-0	0 - 1	19-Jun-08	5	
2-40-DP-068	2-40-DP-68-04-S-0	4 - 5	19-Jun-08	2	U
2-40-DP-068	2-40-DP-68-09-S-0	9 - 10	19-Jun-08	5	
2-40-DP-069	2-40-DP-69-01-S-0	0 - 1	28-May-08	4	
2-40-DP-069	2-40-DP-69-04-S-0	4 - 5	28-May-08	5	
2-40-DP-069	2-40-DP-69-09-S-0	9 - 10	28-May-08	5	
2-40-DP-070	2-40-DP-70-01-S-0	0 - 1	27-May-08	8	J
2-40-DP-070	2-40-DP-70-04-S-0	4 - 5	27-May-08	3	J
2-40-DP-070	2-40-DP-70-09-S-0	9 - 10	27-May-08	2	UJ
2-40-DP-071	2-40-DP-71-01-S-0	0 - 1	23-Jun-08	17	
2-40-DP-071	2-40-DP-71-04-S-0	4 - 5	23-Jun-08	8	
2-40-DP-071	2-40-DP-71-09-S-0	9 - 10	23-Jun-08	3	
2-40-DP-072	2-40-DP-72-01-S-0	0 - 1	24-Jun-08	5	U
2-40-DP-072	2-40-DP-72-04-S-0	4 - 5	24-Jun-08	8	
2-40-DP-072	2-40-DP-72-09-S-0	9 - 10	24-Jun-08	3	
2-40-DP-073	2-40-DP-73-01-S-0	0 - 1	25-Jun-08	16	
2-40-DP-073	2-40-DP-73-04-S-0	4 - 5	25-Jun-08	10	
2-40-DP-073	2-40-DP-73-09-S-0	9 - 10	25-Jun-08	3	U
2-40-DP-074	2-40-DP-74-01-S-0	0 - 1	02-Jul-08	3	
2-40-DP-074	2-40-DP-74-04-S-0	4 - 5	02-Jul-08	4	
2-40-DP-074	2-40-DP-74-09-S-0	9 - 10	02-Jul-08	3	
2-40-DP-075	2-40-DP-75-01-S-0	0 - 1	01-Jul-08	3	
2-40-DP-075	2-40-DP-75-04-S-0	4 - 5	01-Jul-08	2	U
2-40-DP-075	2-40-DP-75-09-S-0	9 - 10	01-Jul-08	8	
2-40-DP-076	2-40-DP-76-01-S-0	0 - 1	05-Jun-08	3	
2-40-DP-076	2-40-DP-76-04-S-0	4 - 5	05-Jun-08	2	U
2-40-DP-076	2-40-DP-76-09-S-0	9 - 10	05-Jun-08	7	
2-40-DP-077	2-40-DP-77-01-S-0	0 - 1	02-Jun-08	9	J
2-40-DP-077	2-40-DP-77-04-S-0	4 - 5	02-Jun-08	16	J
2-40-DP-077	2-40-DP-77-09-S-0	9 - 10	02-Jun-08	3	J
2-40-DP-078	2-40-DP-78-01-S-0	0 - 1	28-May-08	4	
2-40-DP-078	2-40-DP-78-04-S-0	4 - 5	28-May-08	5	
2-40-DP-078	2-40-DP-78-09-S-0	9 - 10	28-May-08	2	U
2-40-DP-079	2-40-DP-79-01-S-0	0 - 1	24-Jun-08	3	

Sample Location	Sample ID	Sample Interval[1] (ft. bgs)	Sample Date	Concentration (mg/kg)	Data Qualifier[2]
Lead (mg/kg) - 2004 Soil Screening Level = 1000 mg/kg; PMCL = 400 mg/kg[3]					
2-40-DP-079	2-40-DP-79-04-S-0	4 - 5	24-Jun-08	8	
2-40-DP-079	2-40-DP-79-09-S-0	9 - 10	24-Jun-08	3	U
2-40-DP-080	2-40-DP-80-01-S-0	0 - 1	09-Jun-08	7	
2-40-DP-080	2-40-DP-80-04-S-0	4 - 5	09-Jun-08	5	
2-40-DP-080	2-40-DP-80-09-S-0	9 - 10	09-Jun-08	5	
2-40-DP-081	2-40-DP-81-01-S-0	0 - 1	06-Jun-08	3	
2-40-DP-081	2-40-DP-81-04-S-0	4 - 5	06-Jun-08	2	
2-40-DP-081	2-40-DP-81-09-S-0	9 - 10	06-Jun-08	2	U
2-40-DP-082	2-40-DP-82-01-S-0	0 - 1	13-Jun-08	5	
2-40-DP-082	2-40-DP-82-04-S-0	4 - 5	13-Jun-08	3	
2-40-DP-082	2-40-DP-82-09-S-0	9 - 10	13-Jun-08	13	
2-40-DP-083	2-40-DP-83-01-S-0	0 - 1	03-Jun-08	5	
2-40-DP-083	2-40-DP-83-04-S-0	4 - 5	03-Jun-08	2	
2-40-DP-083	2-40-DP-83-09-S-0	9 - 10	03-Jun-08	6	
2-40-DP-084	2-40-DP-84-01-S-0	0 - 1	30-May-08	9	
2-40-DP-084	2-40-DP-84-04-S-0	4 - 5	30-May-08	3	
2-40-DP-084	2-40-DP-84-09-S-0	9 - 10	30-May-08	4	
2-40-DP-085	2-40-DP-85-01-S-0	0 - 1	02-Jul-08	9	
2-40-DP-085	2-40-DP-85-04-S-0	4 - 5	02-Jul-08	24	
2-40-DP-085	2-40-DP-85-09-S-0	9 - 10	02-Jul-08	9	
2-40-DP-086	2-40-DP-86-01-S-0	0 - 1	13-Jun-08	6	
2-40-DP-086	2-40-DP-86-04-S-0	4 - 5	13-Jun-08	5	
2-40-DP-086	2-40-DP-86-09-S-0	9 - 10	13-Jun-08	5	
2-40-DP-087	2-40-DP-87-01-S-0	0 - 1	13-Jun-08	11	
2-40-DP-087	2-40-DP-87-04-S-0	4 - 5	13-Jun-08	2	U
2-40-DP-087	2-40-DP-87-09-S-0	9 - 10	13-Jun-08	3	
2-40-DP-088	2-40-DP-88-01-S-0	0 - 1	13-Jun-08	4	
2-40-DP-088	2-40-DP-88-04-S-0	4 - 5	13-Jun-08	2	U
2-40-DP-088	2-40-DP-88-09-S-0	9 - 10	13-Jun-08	3	
2-40-DP-089	2-40-DP-89-01-S-0	0 - 1	13-Jun-08	4	
2-40-DP-089	2-40-DP-89-04-S-0	4 - 5	13-Jun-08	4	
2-40-DP-089	2-40-DP-89-09-S-0	9 - 10	13-Jun-08	6	
2-40-DP-090	2-40-DP-90-01-S-0	0 - 1	06-Jun-08	2	U
2-40-DP-090	2-40-DP-90-04-S-0	4 - 5	06-Jun-08	2	
2-40-DP-090	2-40-DP-90-09-S-0	9 - 10	06-Jun-08	18	
2-40-DP-091	2-40-DP-91-01-S-0	0 - 1	04-Jun-08	9	
2-40-DP-091	2-40-DP-91-04-S-0	4 - 5	04-Jun-08	4	
2-40-DP-091	2-40-DP-91-09-S-0	9 - 10	04-Jun-08	16	
2-40-DP-092	2-40-DP-92-01-S-0	0 - 1	03-Jun-08	3	
2-40-DP-092	2-40-DP-92-04-S-0	4 - 5	03-Jun-08	2	U
2-40-DP-092	2-40-DP-92-09-S-0	9 - 10	03-Jun-08	7	
2-40-DP-093	2-40-DP-93-01-S-0	0 - 1	08-Jul-08	3	
2-40-DP-093	2-40-DP-93-04-S-0	4 - 5	08-Jul-08	4	
2-40-DP-093	2-40-DP-93-09-S-0	9 - 10	08-Jul-08	4	
2-40-DP-094	2-40-DP-94-01-S-0	0 - 1	30-Jun-08	4	
2-40-DP-094	2-40-DP-94-04-S-0	4 - 5	30-Jun-08	10	
2-40-DP-094	2-40-DP-94-09-S-0	9 - 10	30-Jun-08	4	
2-40-DP-095	2-40-DP-95-01-S-0	0 - 1	09-Jun-08	2	U
2-40-DP-095	2-40-DP-95-04-S-0	4 - 5	09-Jun-08	4	
2-40-DP-095	2-40-DP-95-09-S-0	9 - 10	09-Jun-08	4	
2-40-DP-096	2-40-DP-96-01-S-0	0 - 1	23-Jun-08	4	
2-40-DP-096	2-40-DP-96-04-S-0	4 - 5	23-Jun-08	3	
2-40-DP-096	2-40-DP-96-09-S-0	9 - 10	23-Jun-08	3	
2-40-DP-097	2-40-DP-97-01-S-0	0 - 1	07-Jul-08	11	
2-40-DP-097	2-40-DP-97-04-S-0	4 - 5	07-Jul-08	5	
2-40-DP-097	2-40-DP-97-09-S-0	9 - 10	07-Jul-08	2	U
2-40-DP-098	2-40-DP-98-01-S-0	0 - 1	12-Jun-08	18	
2-40-DP-098	2-40-DP-98-04-S-0	4 - 5	12-Jun-08	2	U

Sample Location	Sample ID	Sample Interval[1] (ft. bgs)	Sample Date	Concentration (mg/kg)	Data Qualifier[2]
Lead (mg/kg) - 2004 Soil Screening Level = 1000 mg/kg; PMCL = 400 mg/kg[3]					
2-40-DP-098	2-40-DP-98-09-S-0	9 - 10	12-Jun-08	6	
2-40-DP-099	2-40-DP-99-01-S-0	0 - 1	12-Jun-08	4	
2-40-DP-099	2-40-DP-99-04-S-0	4 - 5	12-Jun-08	2	U
2-40-DP-099	2-40-DP-99-09-S-0	9 - 10	12-Jun-08	7	
2-40-DP-100	2-40-DP-100-01-S-0	0 - 1	06-Jun-08	2	U
2-40-DP-100	2-40-DP-100-04-S-0	4 - 5	06-Jun-08	2	U
2-40-DP-100	2-40-DP-100-09-S-0	9 - 10	06-Jun-08	4	
2-40-DP-101	2-40-DP-101-01-S-0	0 - 1	04-Jun-08	5	
2-40-DP-101	2-40-DP-101-04-S-0	4 - 5	04-Jun-08	5	
2-40-DP-101	2-40-DP-101-09-S-0	9 - 10	04-Jun-08	4	
2-40-DP-102	2-40-DP-102-01-S-0	0 - 1	30-May-08	44	
2-40-DP-102	2-40-DP-102-04-S-0	4 - 5	30-May-08	2	
2-40-DP-102	2-40-DP-102-09-S-0	9 - 10	30-May-08	5	
2-40-DP-103	2-40-DP-103-01-S-0	0 - 1	03-Jul-08	4	
2-40-DP-103	2-40-DP-103-04-S-0	4 - 5	03-Jul-08	5	
2-40-DP-103	2-40-DP-103-09-S-0	9 - 10	03-Jul-08	2	U
2-40-DP-104	2-40-DP-104-01-S-0	0 - 1	07-Jul-08	3	
2-40-DP-104	2-40-DP-104-04-S-0	4 - 5	07-Jul-08	4	
2-40-DP-104	2-40-DP-104-09-S-0	9 - 10	07-Jul-08	78	
2-40-DP-105	2-40-DP-105-01-S-0	0 - 1	11-Jun-08	9	
2-40-DP-105	2-40-DP-105-04-S-0	4 - 5	11-Jun-08	3	
2-40-DP-105	2-40-DP-105-09-S-0	9 - 10	11-Jun-08	13	
DP-3107	DP-0-3107-0-102-PD	10 - 10.5	10-Sep-02	4	
DP-3107	DP-0-3107-0-064-PD	6 - 6.5	10-Sep-02	5	
DP-3108	DP-0-3108-0-102-PD	10 - 10.5	10-Sep-02	6	
DP-3108	DP-0-3108-0-063-PD	6 - 6.6	10-Sep-02	5	
DP-4001	DP-0-4001-0-045-PD	4 - 4.5	05-Sep-02	5	
DP-4001	DP-0-4001-0-100-PD	9.5 - 10	05-Sep-02	4	
DP-4002	DP-0-4002-0-047-PD	4.5 - 4.8	05-Sep-02	5	
DP-4002	DP-0-4002-0-095-PD	9 - 9.5	05-Sep-02	10	
DP-4005	DP-0-4005-0-055-PD	5 - 6	21-Aug-02	9	
DP-4005	DP-0-4005-0-085-PD	8 - 9	21-Aug-02	10	
DP-4006	DP-0-4006-0-055-PD	5 - 6	21-Aug-02	4	
DP-4006	DP-0-4006-0-085-PD	8 - 9	21-Aug-02	2	
DP-4007	DP-0-4007-0-115-PD	11 - 12	22-Aug-02	5	
DP-4007	DP-0-4007-0-055-PD	5 - 6	22-Aug-02	4	
DP-4008	DP-0-4008-0-035-PD	3 - 4	22-Aug-02	2	
DP-4008	DP-0-4008-0-085-PD	8 - 9	22-Aug-02	12	
DP-4009	DP-0-4009-0-112-PD	11 - 12	22-Aug-02	3	
DP-4009	DP-0-4009-0-055-PD	5 - 6	22-Aug-02	7	
DP-4101	DP-5-4101-0-105-PD	10 - 11	21-Aug-02	4	
DP-4101	DP-0-4101-0-065-PD	6 - 7	21-Aug-02	4	
DP-4102	DP-0-4102-0-055-PD	5 - 6	21-Aug-02	7	
DP-4102	DP-0-4102-0-085-PD	8 - 9	21-Aug-02	5	
DP-4103	DP-0-4103-0-115-PD	11 - 12	21-Aug-02	2	U
DP-4103	DP-0-4103-0-055-PD	5 - 6	21-Aug-02	5	
DP-4104	DP-0-4104-0-115-PD	11 - 12	20-Aug-02	3	
DP-4104	DP-0-4104-0-035-PD	3 - 4	20-Aug-02	7	
DP-4105	DP-0-4105-0-055-PD	5 - 6	20-Aug-02	9	
DP-4105	DP-0-4105-0-085-PD	8 - 9	20-Aug-02	8	
DP-4106	DP-0-4106-0-055-PD	5 - 6	19-Aug-02	4	
DP-4106	DP-0-4106-0-085-PD	8 - 9	19-Aug-02	10	
DP-4107	DP-0-4107-0-115-PD	11 - 12	19-Aug-02	9	
DP-4107	DP-0-4107-0-055-PD	5 - 6	19-Aug-02	5	
DP-4108	DP-0-4108-0-055-PD	5 - 6	19-Aug-02	2	
DP-4108	DP-0-4108-0-085-PD	8 - 9	19-Aug-02	8	
DP-4109	DP-0-4109-0-11.5-PD	11 - 12	16-Aug-02	2	U
DP-4109	DP-0-4109-0-5.5-PD	5 - 6	16-Aug-02	2	U

Sample Location	Sample ID	Sample Interval[1] (ft. bgs)	Sample Date	Concentration (mg/kg)	Data Qualifier[2]
Lead (mg/kg) - 2004 Soil Screening Level = 1000 mg/kg; PMCL = 400 mg/kg[3]					
DP-4110	DP-0-4110-0-4.5-PD	4 - 5	16-Aug-02	4	
DP-4110	DP-0-4110-0-045-PD	4 - 5	20-Aug-02	3	
DP-4110	DP-0-4110-0-085-PD	8 - 9	20-Aug-02	14	
DP-4111	DP-0-4111-0-055-PD	5 - 6	19-Aug-02	19	
DP-4111	DP-0-4111-0-095-PD	9 - 10	19-Aug-02	3	
DP-4112	DP-0-4112-0-115-PD	11 - 12	19-Aug-02	3	
DP-4112	DP-0-4112-0-045-PD	4 - 5	19-Aug-02	2	
DP-4113	DP-0-4113-0-055-PD	5 - 6	19-Aug-02	2	U
DP-4113	DP-0-4113-0-085-PD	8 - 9	19-Aug-02	3	
DP-4114	DP-0-4114-0-115-PD	11 - 12	20-Aug-02	2	U
DP-4114	DP-0-4114-0-035-PD	3 - 4	20-Aug-02	2	U
DP-4115	DP-5-4115-0-4.5-PD	4 - 5	16-Aug-02	9	
DP-4115	DP-0-4115-0-8.5-PD	8 - 9	16-Aug-02	9	
DP-4115	DP-1-4115-0-8.5-PD	8 - 9	16-Aug-02	4	
DP-4117	DP-0-4117-0-055-PD	5 - 6	21-Aug-02	2	U
DP-4117	DP-0-4117-0-085-PD	8 - 9	21-Aug-02	3	
DP-4118	DP-1-4118-0-066-PD	6 - 7.2	09-Sep-02	2	U
DP-4118	DP-0-4118-0-066-PD	6 - 7.2	09-Sep-02	2	
DP-4118	DP-0-4118-0-100-PD	9.8 - 10.3	09-Sep-02	5	
DP-4119	DP-0-4119-0-052-PD	5 - 5.5	09-Sep-02	5	
DP-4119	DP-0-4119-0-100-PD	9.6 - 10.3	09-Sep-02	4	
DP-4120	DP-0-4120-0-115-PD	11 - 11.5	17-Sep-02	4	
DP-4124	DP-0-4124-0-100-PD	10 - 11	12-Sep-02	6	
DP-4124	DP-1-4124-0-100-PD	10 - 11	12-Sep-02	6	
DP-4124	DP-0-4124-0-050-PD	5 - 5.5	12-Sep-02	2	U
DP-4133	DP-0-4133-0-115-PD	11 - 12	21-Aug-02	3	
DP-4133	DP-0-4133-0-035-PD	3 - 4	21-Aug-02	2	
DP-4134	DP-0-4134-0-035-PD	3 - 4	21-Aug-02	2	U
DP-4134	DP-0-4134-0-085-PD	8 - 9	21-Aug-02	5	
DP-4301	DP-0-4301-0-115-PD	11.2 - 11.8	18-Sep-02	3	
DP-4302	DP-0-4302-0-116-PD	11.4 - 11.8	18-Sep-02	4	
DP-4303	DP-0-4303-0-114-PD	11 - 11.8	17-Sep-02	4	
DP-4404	DP-0-4404-0-050-PD	5 - 5.5	30-Aug-02	2	U
DP-4404	DP-0-4404-0-100-PD	9.5 - 10.5	30-Aug-02	40	
DP-4405	DP-0-4405-0-100-PD	10 - 10.5	24-Sep-02	5	
DP-4405	DP-0-4405-0-040-PD	3.6 - 4	24-Sep-02	2	U
DP-4406	DP-0-4406-0-050-PD	5 - 5.5	16-Sep-02	6	
DP-4406	DP-0-4406-0-100-PD	9.5 - 10	16-Sep-02	3	
DP-4411	DP-0-4411-0-060-PD	5.5 - 6.5	28-Aug-02	8	
DP-4411	DP-1-4411-0-090-PD	8 - 10.3	28-Aug-02	4	
DP-4411	DP-0-4411-0-090-PD	8 - 10.3	28-Aug-02	4	
DP-4412	DP-0-4412-0-100-PD	10 - 10.5	16-Sep-02	13	
DP-4412	DP-0-4412-0-050-PD	5 - 5.8	16-Sep-02	2	
DP-4413	DP-5-4413-0-106-PD	10 - 11.3	24-Sep-02	3	
DP-4413	DP-0-4413-0-050-PD	4.9 - 5.2	24-Sep-02	2	U
DP-4414	DP-0-4414-0-105-PD	10 - 11	28-Aug-02	3	
DP-4414	DP-0-4414-0-050-PD	4.5 - 5.5	28-Aug-02	4	
DP-4415	DP-0-4415-0-088-PD	8.5 - 9.2	28-Aug-02	4	
NS-04-31	W17-W1-NS-04	0.5 - 0.5	30-Dec-93	10	
NS-05-31	W17-W1-NS-05	0.5 - 0.5	30-Dec-93	8	
NS-06-31	W17-W1-NS-06	0.5 - 0.5	30-Dec-93	16	
NS-09-31	W17-W1-NS-09	0.5 - 0.5	07-Jan-94	9	
PL2-420B	2-40-PL2-420B-S-01-0	0 - 1	10-Jul-08	11	
PL2-420B	2-40-PL2-420B-S-04-0	4 - 5	10-Jul-08	5	
PL2-420B	2-40-PL2-420B-S-09-0	9 - 10	10-Jul-08	4	
PL2-425A	W13-SB-04401-1020	2 - 2	03-Dec-93	4	
PL2-425A	W13-SB-04401-0020	2 - 2	03-Dec-93	4	
PL2-425A	W13-SB-04401-0050	5 - 5	03-Dec-93	11	

Sample Location	Sample ID	Sample Interval[1] (ft. bgs)	Sample Date	Concentration (mg/kg)	Data Qualifier[2]
Lead (mg/kg) - 2004 Soil Screening Level = 1000 mg/kg; PMCL = 400 mg/kg[3]					
PL2-425B	2-40-PL2-425B-S-01-0	0 - 1	14-Jul-08	3	
PL2-425B	2-40-PL2-425B-S-04-0	4 - 5	14-Jul-08	3	
PL2-425B	2-40-PL2-425B-S-09-0	9 - 10	14-Jul-08	2	U
PL2-430A	W14-SB-04103-0110	11 - 11	01-Dec-93	7	
PL2-430A	W14-SB-04103-0120	12 - 12	01-Dec-93	5	
PL2-430A	W14-SB-04103-0050	5 - 5	01-Dec-93	6	
PL2-435B	2-40-PL2-435B-S-01-0	0 - 1	11-Jul-08	2	
PL2-435B	2-40-PL2-435B-S-04-0	4 - 5	11-Jul-08	3	
PL2-435B	2-40-PL2-435B-S-09-0	9 - 10	11-Jul-08	17	
PL2-440A	W20-SB-04004-0100	10 - 10	09-Aug-94	67	J
PL2-440A	W20-SB-04004-0050	5 - 5	09-Aug-94	3150	J
PL2-440B	2-40-PL2-440B-S-01-0	0 - 1	09-Jul-08	68	
PL2-440B	2-40-PL2-440B-S-04-0	4 - 5	09-Jul-08	107	
PL2-440B	2-40-PL2-440B-S-09-0	9 - 10	09-Jul-08	3	U
PL2-441B	2-40-PL2-441B-S-01-0	0 - 1	15-Jul-08	8	
PL2-441B	2-40-PL2-441B-S-04-0	4 - 5	15-Jul-08	6	
PL2-441B	2-40-PL2-441B-S-09-0	9 - 10	15-Jul-08	2	U
PL2-442B	2-40-PL2-442B-S-01-0	0 - 1	14-Jul-08	3	
PL2-442B	2-40-PL2-442B-S-04-0	4 - 5	14-Jul-08	8	
PL2-442B	2-40-PL2-442B-S-09-0	9 - 10	14-Jul-08	7	
PL2-443B	2-40-PL2-443B-S-01-0	0 - 1	09-Jul-08	4	
PL2-443B	2-40-PL2-443B-S-04-0	4 - 5	09-Jul-08	5	
PL2-443B	2-40-PL2-443B-S-09-0	9 - 10	09-Jul-08	5	
PL2-608A	2-40-PL2-608A-S-01-0	0 - 1	09-Jul-08	3	
PL2-608A	2-40-PL2-608A-S-04-0	4 - 5	09-Jul-08	3	
PL2-608A	2-40-PL2-608A-S-09-0	9 - 10	09-Jul-08	3	
SB-03106	SB-03106-0120	12 - 12	27-Jan-95	5	
SB-03106	SB-03106-0090	9 - 9	27-Jan-95	3	
SB-03107	SB-03107-0120	12 - 12	30-Jan-95	6	
SB-03107	SB-03107-0085	8.5 - 8.5	30-Jan-95	9	
SB-04001	W20-SB-04001-0100	10 - 10	26-Aug-94	21	
SB-04001	W20-SB-04001-0075	7.5 - 7.5	26-Aug-94	6	
SB-04010	SB-04010-0100	10 - 10	27-Oct-94	4	
SB-04010	SB-04010-0050	5 - 5	27-Oct-94	8	
SB-04010	SB-04010-0075	7.5 - 7.5	27-Oct-94	4	
SB-04011	SB-04011-0035	3.5 - 3.5	27-Oct-94	164	
SB-04011	SB-04011-0075	7.5 - 7.5	27-Oct-94	7	
SB-04012	SB-04012-0100	10 - 10	04-Nov-94	8	
SB-04012	SB-04012-0050	5 - 5	04-Nov-94	2	
SB-04012	SB-04012-0075	7.5 - 7.5	04-Nov-94	27	
SB-04013	SB-04013-0100	10 - 10	04-Nov-94	4	
SB-04013	SB-04013-0050	5 - 5	04-Nov-94	5	
SB-04013	SB-04013-0075	7.5 - 7.5	04-Nov-94	3	
SB-04014	SB-04014-0030	3 - 3	31-Oct-94	8	
SB-04014	SB-04014-0070	7 - 7	31-Oct-94	18	
SB-04015	SB-04015-0100	10 - 10	04-Nov-94	4	
SB-04015	SB-04015-0050	5 - 5	04-Nov-94	5	
SB-04015	SB-04015-0075	7.5 - 7.5	04-Nov-94	5	
SB-04016	SB-04016-0115	11.5 - 11.5	01-Mar-95	4	
SB-04016	SB-04016-0050	5 - 5	01-Mar-95	4	
SB-04016	SB-04016-1050	5 - 5	01-Mar-95	3	
SB-04016	SB-04016-0080	8 - 8	01-Mar-95	7	
SB-04017	SB-04017-0015	1.5 - 1.5	02-Mar-95	14	
SB-04017	SB-04017-0110	11 - 11	02-Mar-95	3	
SB-04017	SB-04017-0055	5.5 - 5.5	02-Mar-95	3	
SB-04018	SB-04018-0030	3 - 3	01-Mar-95	14	
SB-04018	SB-04018-1030	3 - 3	01-Mar-95	14	
SB-04018	SB-04018-0085	8.5 - 8.5	01-Mar-95	4	

Sample Location	Sample ID	Sample Interval[1] (ft. bgs)	Sample Date	Concentration (mg/kg)	Data Qualifier[2]
Lead (mg/kg) - 2004 Soil Screening Level = 1000 mg/kg; PMCL = 400 mg/kg[3]					
SB-04018	SB-04018-0095	9.5 - 9.5	01-Mar-95	4	
SB-04019	SB-04019-0105	10.5 - 10.5	01-Mar-95	5	
SB-04019	SB-04019-0030	3 - 3	01-Mar-95	5	
SB-04019	SB-04019-1075	7.5 - 7.5	01-Mar-95	2	U
SB-04019	SB-04019-0075	7.5 - 7.5	01-Mar-95	2	
SB-04021	SB-04021-0105	10.5 - 10.5	21-Jul-95	2	U
SB-04021	SB-04021-0025	2.5 - 2.5	21-Jul-95	2	U
SB-04021	SB-04021-0065	6.5 - 6.5	21-Jul-95	3	U
SB-04022	SB-04022-0100	10 - 10	21-Jul-95	6	
SB-04022	SB-04022-0025	2.5 - 2.5	21-Jul-95	3	
SB-04022	SB-04022-0075	7.5 - 7.5	21-Jul-95	2	
SB-04023	SB-04023-0100	10 - 10	24-Jul-95	3	U
SB-04023	SB-04023-0020	2 - 2	24-Jul-95	13	
SB-04023	SB-04023-0075	7.5 - 7.5	24-Jul-95	4	
SB-04024	SB-04024-0100	10 - 10	21-Jul-95	4	
SB-04024	SB-04024-0030	3 - 3	21-Jul-95	2	U
SB-04024	SB-04024-0075	7.5 - 7.5	21-Jul-95	2	
SB-04025	SB-04025-0100	10 - 10	26-Jul-95	5	
SB-04025	SB-04025-0035	3.5 - 3.5	26-Jul-95	76	
SB-04025	SB-04025-1075	7.5 - 7.5	26-Jul-95	7	
SB-04025	SB-04025-0075	7.5 - 7.5	26-Jul-95	4	
SB-04026	SB-04026-0030	3 - 3	31-Jul-95	14	
SB-04026	SB-04026-0065	6.5 - 6.5	31-Jul-95	7	
SB-04026	SB-04026-0095	9.5 - 9.5	31-Jul-95	8	
SB-04104	W14-SB-04104-0105	10.5 - 10.5	10-Dec-93	6	J
SB-04105	W14-SB-04105-0105	10.5 - 10.5	10-Dec-93	580	J
SB-04105	W14-SB-04105-0120	12 - 12	10-Dec-93	2150	J
SB-04106	W20-SB-04106-0055	5.5 - 5.5	01-Jul-94	18	
SB-04107	W20-SB-04107-0015	1.5 - 1.5	17-Aug-94	4	
SB-04107	W20-SB-04107-0120	12 - 12	17-Aug-94	4	
SB-04107	W20-SB-04107-0080	8 - 8	17-Aug-94	19	
SB-04108	W20-SB-04108-0015	1.5 - 1.5	17-Aug-94	4	
SB-04108	W20-SB-04108-0120	12 - 12	17-Aug-94	6	
SB-04108	W20-SB-04108-0065	6.5 - 6.5	17-Aug-94	3	
SB-04109	W20-SB-04109-0010	1 - 1	01-Jul-94	12	
SB-04109	W20-SB-04109-0110	11 - 11	01-Jul-94	6	
SB-04109	W20-SB-04109-0050	5 - 5	01-Jul-94	3	
SB-04110	W20-SB-04110-0120	12 - 12	14-Jul-94	8	
SB-04111	W20-SB-04111-0120	12 - 12	30-Jun-94	4	
SB-04111	W20-SB-04111-0035	3.5 - 3.5	30-Jun-94	6	
SB-04111	W20-SB-04111-0085	8.5 - 8.5	30-Jun-94	19	
SB-04112	W20-SB-04112-0015	1.5 - 1.5	16-Aug-94	6	
SB-04112	W20-SB-04112-0025	2.5 - 2.5	16-Aug-94	6	
SB-04113	W20-SB-04113-0015	1.5 - 1.5	16-Aug-94	5	
SB-04113	W20-SB-04113-1025	2.5 - 2.5	16-Aug-94	6	
SB-04113	W20-SB-04113-0025	2.5 - 2.5	16-Aug-94	6	
SB-04114	W20-SB-04114-0010	1 - 1	11-Aug-94	5	
SB-04114	W20-SB-04114-0100	10 - 10	11-Aug-94	8	
SB-04114	W20-SB-04114-0060	6 - 6	11-Aug-94	5	
SB-04115	W20-SB-04115-0015	1.5 - 1.5	12-Aug-94	10	
SB-04115	W20-SB-04115-0045	4.5 - 4.5	15-Aug-94	9	
SB-04115	W20-SB-04115-0095	9.5 - 9.5	15-Aug-94	10	
SB-04116	W20-SB-04116-0015	1.5 - 1.5	12-Aug-94	5	
SB-04116	W20-SB-04116-0110	11 - 11	12-Aug-94	10	
SB-04116	W20-SB-04116-0075	7.5 - 7.5	12-Aug-94	4	
SB-04120	W20-SB-04120-0065	6.5 - 6.5	05-Jul-94	9	
SB-04130	SB-04130-0110	11 - 11	17-Feb-95	13	J
SB-04131	SB-04131-0115	11.5 - 11.5	23-Feb-95	3	

Sample Location	Sample ID	Sample Interval[1] (ft. bgs)	Sample Date	Concentration (mg/kg)	Data Qualifier[2]
Lead (mg/kg) - 2004 Soil Screening Level = 1000 mg/kg; PMCL = 400 mg/kg[3]					
SB-04131	SB-04131-1115	11.5 - 11.5	23-Feb-95	3	
SB-04141	SB-04141-0050	5 - 6	31-Oct-97	3	
SB-04141	SB-04141-0090	9 - 10	31-Oct-97	6	
SB-04142	SB-04142-0005	0.5 - 1.5	31-Oct-97	5	
SB-04142	SB-04142-0050	5 - 6	31-Oct-97	5	
SB-04142	SB-04142-0090	9 - 10	31-Oct-97	5	
SB-04143	SB-04143-0130	3 - 4	04-Nov-97	3	U
SB-04143	SB-04143-0070	7 - 8	04-Nov-97	5	
SB-04144	SB-04144-0080	8 - 9	04-Nov-97	9	
SB-04145	SB-04145-0000	7 - 7	05-Dec-97	7	
SB-04146	SB-04146-0000	7 - 7	05-Dec-97	9	
SB-04147	SB-04147-0000	7 - 7	05-Dec-97	34	
SB-04148	SB-04148-0000	7 - 7	05-Dec-97	15	
SB-04149	SB-04149-0000	7 - 7	05-Dec-97	8	
SB-04150	SB-04150-0000	7 - 7	05-Dec-97	12	
SB-04402	W13-SB-04402-0110	11 - 11	17-Dec-93	8	
SB-04402	W13-SB-04402-0040	4 - 4	17-Dec-93	12	
SB-04402	W13-SB-04402-0075	7.5 - 7.5	17-Dec-93	5	
SB-04403	W13-SB-04403-0115	11.5 - 11.5	17-Dec-93	12	
SB-04403	W13-SB-04403-0040	4 - 4	17-Dec-93	4	
SB-04403	W13-SB-04403-0080	8 - 8	17-Dec-93	8	
SB-04404	W13-SB-04404-0110	11 - 11	17-Dec-93	11	
SB-04404	W13-SB-04404-0040	4 - 4	17-Dec-93	5	
SB-04404	W13-SB-04404-0075	7.5 - 7.5	17-Dec-93	4	
SW-07	DP-0-SW07-0-045-PD	4 - 5	29-Aug-02	2	U
SW-07	DP-5-SW07-0-103-PD	9.4 - 11.2	29-Aug-02	3	U
SW-08	DP-0-SW08-0-045-PD	4 - 5	29-Aug-02	2	
SW-08	DP-0-SW08-0-100-PD	9.5 - 10.5	29-Aug-02	3	
SW-09	DP-5-SW09-0-115-PD	11 - 12	22-Aug-02	3	
SW-09	DP-0-SW09-0-035-PD	3 - 4	22-Aug-02	2	U
SW-10	DP-0-SW10-0-105-PD	10 - 11	21-Aug-02	7	
SW-10	DP-0-SW10-0-035-PD	3 - 4	21-Aug-02	2	U
SW-11	DP-0-SW11-0-038-PD	3.6 - 4.2	10-Sep-02	4	
SW-12	DP-0-SW12-0-045-PD	4 - 5	30-Aug-02	6	
SW-12	DP-0-SW12-0-100-PD	9.5 - 10.5	30-Aug-02	2	U
SW-13	DP-0-SW13-0-105-PD	10 - 11	22-Aug-02	19	
SW-13	DP-0-SW13-0-045-PD	4 - 5	22-Aug-02	2	
SW-14	DP-0-SW14-0-035-PD	3 - 4	22-Aug-02	3	
SW-14	DP-0-SW14-0-085-PD	8 - 9	22-Aug-02	11	
SW-15	DP-0-SW15-0-035-PD	3 - 4	22-Aug-02	4	
SW-15	DP-0-SW15-0-085-PD	8 - 9	22-Aug-02	12	
SW-16	DP-0-SW16-0-045-PD	4 - 5	20-Aug-02	6	
SW-16	DP-0-SW16-0-085-PD	8 - 9	20-Aug-02	5	
SW-17	DP-0-SW17-0-115-PD	11 - 12	20-Aug-02	5	
SW-17	DP-0-SW17-0-055-PD	5 - 6	20-Aug-02	4	
SW-18	DP-0-SW18-0-115-PD	11 - 12	15-Aug-02	3	
SW-18	DP-0-SW18-0-055-PD	5 - 6	15-Aug-02	3	
SW-19	DP-0-SW19-0-035-PD	3 - 4	23-Aug-02	2	
SW-19	DP-0-SW19-0-085-PD	8 - 9	23-Aug-02	7	
SW-20	DP-0-SW20-0-115-PD	11 - 12	22-Aug-02	5	
SW-20	DP-1-SW20-0-035-PD	3 - 4	22-Aug-02	3	
SW-20	DP-0-SW20-0-035-PD	3 - 4	22-Aug-02	2	
SW-21	DP-0-SW21-0-037-PD	3.4 - 4	09-Sep-02	2	
SW-21	DP-0-SW21-0-094-PD	9 - 9.7	09-Sep-02	6	
SW-22	DP-0-SW22-0-115-PD	11 - 12	19-Aug-02	2	U
SW-22	DP-0-SW22-0-035-PD	3 - 4	19-Aug-02	2	U
SW-23	DP-0-SW23-0-105-PD	10 - 11	05-Sep-02	2	U
SW-23	DP-0-SW23-0-046-PD	4.4 - 4.8	05-Sep-02	2	U

Sample Location	Sample ID	Sample Interval[1] (ft. bgs)	Sample Date	Concentration (mg/kg)	Data Qualifier[2]
Lead (mg/kg) - 2004 Soil Screening Level = 1000 mg/kg; PMCL = 400 mg/kg[3]					
SW-24	DP-0-SW24-0-040-PD	4 - 6	13-Aug-02	11	
SW-24	DP-0-SW24-0-100-PD	9 - 11	13-Aug-02	3	
SW-24	DP-1-SW24-0-100-PD	9 - 11	15-Aug-02	3	
SW-25	DP-0-SW25-0-055-PD	5 - 6	22-Aug-02	12	
SW-25	DP-0-SW25-0-085-PD	8 - 9	22-Aug-02	14	
SW-26	DP-0-SW26-0-115-PD	11 - 12	22-Aug-02	4	
SW-26	DP-0-SW26-0-055-PD	5 - 6	22-Aug-02	2	
SW-27	DP-0-SW27-0-050-PD	4.5 - 5	05-Sep-02	4	
SW-27	DP-0-SW27-0-100-PD	9 - 11	05-Sep-02	3	
SW-27	DP-1-SW27-0-100-PD	9 - 11	05-Sep-02	3	
SW-28	DP-0-SW28-0-5.5-PD	5 - 6	16-Aug-02	4	
SW-28	DP-0-SW28-0-8.5-PD	8 - 9	16-Aug-02	16	
SW-29	DP-0-SW29-0-3.5-PD	3 - 4	16-Aug-02	2	U
SW-29	DP-0-SW29-0-8.5-PD	8 - 9	16-Aug-02	2	
SW-30	DP-0-SW30-0-050-PD	5 - 6	13-Aug-02	3	
SW-30	DP-0-SW30-0-100-PD	9 - 10	13-Aug-02	3	
SW-31	DP-0-SW31-0-045-PD	4.6 - 5.2	30-Aug-02	2	U
SW-31	DP-0-SW31-0-100-PD	9.5 - 10.5	30-Aug-02	3	
SW-32	DP-0-SW32-0-038-PD	3.4 - 4.2	06-Sep-02	3	
SW-32	DP-0-SW32-0-098-PD	9.5 - 10.3	06-Sep-02	4	
SW-33	DP-0-SW33-0-100-PD	10 - 10.5	25-Sep-02	4	
SW-33	DP-0-SW33-0-055-PD	5 - 6	25-Sep-02	2	
SW-33	DP-1-SW33-0-055-PD	5 - 6	25-Sep-02	2	U
SW-34	DP-0-SW34-0-035-PD	3 - 4	23-Aug-02	3	
SW-34	DP-0-SW34-0-085-PD	8 - 9	23-Aug-02	2	U
SW-34	DP-1-SW34-0-085-PD	8 - 9	23-Aug-02	2	U
SW-35	DP-0-SW35-0-035-PD	3 - 4	23-Aug-02	53	
SW-35	DP-0-SW35-0-085-PD	8 - 9	23-Aug-02	2	U
SW-48	DP-0-SW48-0-115-PD	11 - 12	21-Aug-02	2	U
SW-48	DP-0-SW48-0-035-PD	3 - 4	21-Aug-02	6	
SW-49	DP-0-SW49-0-045-PD	4 - 5	29-Aug-02	2	
SW-49	DP-0-SW49-0-095-PD	9 - 9.5	29-Aug-02	2	U
SW-50	DP-0-SW50-0-060-PD	5.5 - 6.5	19-Aug-02	3	
SW-51	DP-0-SW51-0-115-PD	11 - 12	20-Aug-02	2	U
SW-51	DP-0-SW51-0-055-PD	5 - 6	20-Aug-02	5	
SW-52	DP-0-SW52-0-115-PD	11 - 12	19-Aug-02	15	
SW-52	DP-0-SW52-0-035-PD	3 - 4	19-Aug-02	5	
W12-SB1	W12-SB1-1	0 - 1.5	25-Jan-93	11	
W12-SB1	W12-SB1-10	10 - 11.5	25-Jan-93	7	
W12-SB2	W12-SB2-1	0 - 1.5	25-Jan-93	12	
W12-SB2	W12-SB2-10	10 - 11.5	25-Jan-93	10	
W12-SB3	W12-SB3-1	0 - 1.5	25-Jan-93	6	
W12-SB3	W12-SB3-10	10 - 11.5	25-Jan-93	16	

Note: (1) - Data restricted from surface to 12ft bgs.
(2) - Definitions for data qualifiers are provided on Table F-3.
(3) - PMCL - Preliminary Media Cleanup Level (Weston, 1999).

This page intentionally left blank

Sample Location	Sample ID	Sample Interval[1] (ft. bgs)	Sample Date	Concentration (mg/kg)	Data Qualifier[2]
Mercury (mg/kg) - 2004 Soil Screening Level = 0.07 mg/kg; PMCL = 0.07 mg/kg[3]					
2-40-DP-001	2-40-DP-01-01-S-0	0 - 1	25-Jun-08	0.05	U
2-40-DP-001	2-40-DP-01-04-S-0	4 - 5	25-Jun-08	0.04	U
2-40-DP-001	2-40-DP-01-09-S-0	9 - 10	25-Jun-08	0.06	U
2-40-DP-002	2-40-DP-02-01-S-0	0 - 1	26-Jun-08	0.04	U
2-40-DP-002	2-40-DP-02-04-S-0	4 - 5	26-Jun-08	0.05	U
2-40-DP-002	2-40-DP-02-09-S-0	9 - 10	26-Jun-08	0.05	U
2-40-DP-003	2-40-DP-03-01-S-0	0 - 1	25-Jun-08	0.04	U
2-40-DP-003	2-40-DP-03-04-S-0	4 - 5	25-Jun-08	0.04	U
2-40-DP-003	2-40-DP-03-09-S-0	9 - 10	25-Jun-08	0.05	
2-40-DP-004	2-40-DP-04-01-S-0	0 - 1	12-Jun-08	0.04	U
2-40-DP-004	2-40-DP-04-04-S-0	4 - 5	12-Jun-08	0.04	U
2-40-DP-004	2-40-DP-04-09-S-0	9 - 10	12-Jun-08	0.17	
2-40-DP-005	2-40-DP-05-01-S-0	0 - 1	18-Jun-08	0.05	U
2-40-DP-005	2-40-DP-05-04-S-0	4 - 5	18-Jun-08	0.05	U
2-40-DP-005	2-40-DP-05-09-S-0	9 - 10	18-Jun-08	0.11	
2-40-DP-006	2-40-DP-06-01-S-0	0 - 1	16-Jun-08	0.05	U
2-40-DP-006	2-40-DP-06-04-S-0	4 - 5	16-Jun-08	0.04	U
2-40-DP-006	2-40-DP-06-09-S-0	9 - 10	16-Jun-08	0.07	
2-40-DP-007	2-40-DP-07-01-S-0	0 - 1	03-Jul-08	0.05	U
2-40-DP-007	2-40-DP-07-04-S-0	4 - 5	03-Jul-08	0.04	U
2-40-DP-007	2-40-DP-07-09-S-0	9 - 10	03-Jul-08	0.04	U
2-40-DP-008	2-40-DP-08-01-S-0	0 - 1	03-Jul-08	0.04	U
2-40-DP-008	2-40-DP-08-04-S-0	4 - 5	03-Jul-08	0.04	U
2-40-DP-008	2-40-DP-08-09-S-0	9 - 10	03-Jul-08	0.05	U
2-40-DP-009	2-40-DP-09-01-S-0	0 - 1	07-Jul-08	0.04	U
2-40-DP-009	2-40-DP-09-04-S-0	4 - 5	07-Jul-08	0.04	
2-40-DP-009	2-40-DP-09-09-S-0	9 - 10	07-Jul-08	0.05	U
2-40-DP-010	2-40-DP-10-01-S-0	0 - 1	23-Jun-08	0.04	U
2-40-DP-010	2-40-DP-10-04-S-0	4 - 5	23-Jun-08	0.05	U
2-40-DP-010	2-40-DP-10-09-S-0	9 - 10	23-Jun-08	0.06	U
2-40-DP-011	2-40-DP-11-01-S-0	0 - 1	24-Jun-08	0.04	
2-40-DP-011	2-40-DP-11-04-S-0	4 - 5	24-Jun-08	0.05	U
2-40-DP-011	2-40-DP-11-09-S-0	9 - 10	24-Jun-08	0.05	U
2-40-DP-012	2-40-DP-12-01-S-0	0 - 1	20-Jun-08	0.04	U
2-40-DP-012	2-40-DP-12-04-S-0	4 - 5	20-Jun-08	0.05	U
2-40-DP-012	2-40-DP-12-09-S-0	9 - 10	20-Jun-08	0.2	
2-40-DP-013	2-40-DP-13-01-S-0	0 - 1	03-Jul-08	0.05	U
2-40-DP-013	2-40-DP-13-04-S-0	4 - 5	03-Jul-08	0.04	U
2-40-DP-013	2-40-DP-13-09-S-0	9 - 10	03-Jul-08	0.05	U
2-40-DP-014	2-40-DP-14-01-S-0	0 - 1	10-Jun-08	0.04	U
2-40-DP-014	2-40-DP-14-04-S-0	4 - 5	10-Jun-08	0.04	U
2-40-DP-014	2-40-DP-14-09-S-0	9 - 10	10-Jun-08	0.07	
2-40-DP-015	2-40-DP-15-01-S-0	0 - 1	11-Jun-08	0.04	U
2-40-DP-015	2-40-DP-15-04-S-0	4 - 5	11-Jun-08	0.05	U
2-40-DP-015	2-40-DP-15-09-S-0	9 - 10	11-Jun-08	0.04	U
2-40-DP-016	2-40-DP-16-01-S-0	0 - 1	13-Jun-08	0.05	
2-40-DP-016	2-40-DP-16-04-S-0	4 - 5	13-Jun-08	0.04	U
2-40-DP-016	2-40-DP-16-09-S-0	9 - 10	13-Jun-08	0.05	U
2-40-DP-017	2-40-DP-17-01-S-0	0 - 1	12-Jun-08	0.04	U
2-40-DP-017	2-40-DP-17-04-S-0	4 - 5	12-Jun-08	0.04	U
2-40-DP-017	2-40-DP-17-09-S-0	9 - 10	12-Jun-08	0.04	U
2-40-DP-018	2-40-DP-18-01-S-0	0 - 1	06-Jun-08	0.04	U
2-40-DP-018	2-40-DP-18-04-S-0	4 - 5	06-Jun-08	0.04	U
2-40-DP-018	2-40-DP-18-09-S-0	9 - 10	06-Jun-08	0.06	
2-40-DP-019	2-40-DP-19-01-S-0	0 - 1	19-May-08	0.04	U
2-40-DP-019	2-40-DP-19-04-S-0	4 - 5	19-May-08	0.04	U
2-40-DP-019	2-40-DP-19-09-S-0	9 - 10	19-May-08	0.04	U
2-40-DP-020	2-40-DP-20-01-S-0	0 - 1	03-Jul-08	0.04	U

Sample Location	Sample ID	Sample Interval[1] (ft. bgs)	Sample Date	Concentration (mg/kg)	Data Qualifier[2]
Mercury (mg/kg) - 2004 Soil Screening Level = 0.07 mg/kg; PMCL = 0.07 mg/kg[3]					
2-40-DP-020	2-40-DP-20-04-S-0	4 - 5	03-Jul-08	0.05	U
2-40-DP-020	2-40-DP-20-09-S-0	9 - 10	03-Jul-08	0.1	
2-40-DP-021	2-40-DP-21-01-S-0	0 - 1	20-Jun-08	0.04	U
2-40-DP-021	2-40-DP-21-04-S-0	4 - 5	20-Jun-08	0.04	U
2-40-DP-021	2-40-DP-21-09-S-0	9 - 10	20-Jun-08	0.21	
2-40-DP-022	2-40-DP-22-01-S-0	0 - 1	19-Jun-08	0.06	
2-40-DP-022	2-40-DP-22-04-S-0	4 - 5	19-Jun-08	0.09	
2-40-DP-022	2-40-DP-22-09-S-0	9 - 10	19-Jun-08	0.25	
2-40-DP-023	2-40-DP-23-01-S-0	0 - 1	30-Jun-08	0.04	U
2-40-DP-023	2-40-DP-23-04-S-0	4 - 5	30-Jun-08	0.05	U
2-40-DP-023	2-40-DP-23-09-S-0	9 - 10	30-Jun-08	0.26	
2-40-DP-024	2-40-DP-24-01-S-0	0 - 1	10-Jun-08	0.04	U
2-40-DP-024	2-40-DP-24-04-S-0	4 - 5	10-Jun-08	0.05	U
2-40-DP-024	2-40-DP-24-09-S-0	9 - 10	10-Jun-08	0.17	
2-40-DP-025	2-40-DP-25-01-S-0	0 - 1	03-Jul-08	0.05	U
2-40-DP-025	2-40-DP-25-04-S-0	4 - 5	03-Jul-08	0.05	U
2-40-DP-025	2-40-DP-25-09-S-0	9 - 10	03-Jul-08	0.07	
2-40-DP-026	2-40-DP-26-01-S-0	0 - 1	01-Jul-08	0.07	
2-40-DP-026	2-40-DP-26-04-S-0	4 - 5	01-Jul-08	0.04	U
2-40-DP-026	2-40-DP-26-09-S-0	9 - 10	01-Jul-08	0.05	U
2-40-DP-027	2-40-DP-27-01-S-0	0 - 1	05-Jun-08	0.1	
2-40-DP-027	2-40-DP-27-04-S-0	4 - 5	05-Jun-08	0.05	U
2-40-DP-027	2-40-DP-27-09-S-0	9 - 10	05-Jun-08	0.04	U
2-40-DP-028	2-40-DP-28-01-S-0	0 - 1	06-Jun-08	0.04	U
2-40-DP-028	2-40-DP-28-04-S-0	4 - 5	06-Jun-08	0.05	U
2-40-DP-028	2-40-DP-28-09-S-0	9 - 10	06-Jun-08	0.04	U
2-40-DP-029	2-40-DP-29-01-S-0	0 - 1	03-Jun-08	0.04	U
2-40-DP-029	2-40-DP-29-04-S-0	4 - 5	03-Jun-08	0.04	U
2-40-DP-029	2-40-DP-29-09-S-0	9 - 10	03-Jun-08	0.11	
2-40-DP-030	2-40-DP-30-01-S-0	0 - 1	16-Jun-08	0.05	U
2-40-DP-030	2-40-DP-30-04-S-0	4 - 5	16-Jun-08	0.05	
2-40-DP-030	2-40-DP-30-09-S-0	9 - 10	16-Jun-08	0.04	U
2-40-DP-031	2-40-DP-31-01-S-0	0 - 1	08-Jul-08	0.05	U
2-40-DP-031	2-40-DP-31-04-S-0	4 - 5	08-Jul-08	0.04	U
2-40-DP-031	2-40-DP-31-09-S-0	9 - 10	08-Jul-08	0.04	U
2-40-DP-032	2-40-DP-32-01-S-0	0 - 1	28-May-08	0.04	U
2-40-DP-032	2-40-DP-32-04-S-0	4 - 5	28-May-08	0.05	U
2-40-DP-032	2-40-DP-32-09-S-0	9 - 10	28-May-08	0.05	U
2-40-DP-033	2-40-DP-33-01-S-0	0 - 1	02-Jun-08	0.04	U
2-40-DP-033	2-40-DP-33-04-S-0	4 - 5	02-Jun-08	0.04	U
2-40-DP-033	2-40-DP-33-09-S-0	9 - 10	02-Jun-08	0.04	U
2-40-DP-034	2-40-DP-34-01-S-0	0 - 1	07-Jul-08	0.05	
2-40-DP-034	2-40-DP-34-04-S-0	4 - 5	07-Jul-08	0.05	U
2-40-DP-034	2-40-DP-34-09-S-0	9 - 10	07-Jul-08	0.04	U
2-40-DP-035	2-40-DP-35-01-S-0	0 - 1	30-May-08	0.04	U
2-40-DP-035	2-40-DP-35-04-S-0	4 - 5	30-May-08	0.03	U
2-40-DP-035	2-40-DP-35-09-S-0	9 - 10	30-May-08	0.04	U
2-40-DP-036	2-40-DP-36-01-S-0	0 - 1	01-Jul-08	0.04	U
2-40-DP-036	2-40-DP-36-04-S-0	4 - 5	01-Jul-08	0.04	U
2-40-DP-036	2-40-DP-36-09-S-0	9 - 10	01-Jul-08	0.06	U
2-40-DP-037	2-40-DP-37-01-S-0	0 - 1	22-May-08	0.04	U
2-40-DP-037	2-40-DP-37-04-S-0	4 - 5	22-May-08	0.1	
2-40-DP-037	2-40-DP-37-09-S-0	9 - 10	22-May-08	0.04	U
2-40-DP-038	2-40-DP-38-01-S-0	0 - 1	21-May-08	0.04	U
2-40-DP-038	2-40-DP-38-04-S-0	4 - 5	21-May-08	0.04	U
2-40-DP-038	2-40-DP-38-09-S-0	9 - 10	21-May-08	0.05	U
2-40-DP-039	2-40-DP-39-01-S-0	0 - 1	20-May-08	0.04	U
2-40-DP-039	2-40-DP-39-04-S-0	4 - 5	20-May-08	0.05	U

Sample Location	Sample ID	Sample Interval[1] (ft. bgs)	Sample Date	Concentration (mg/kg)	Data Qualifier[2]
Mercury (mg/kg) - 2004 Soil Screening Level = 0.07 mg/kg; PMCL = 0.07 mg/kg[3]					
2-40-DP-039	2-40-DP-39-09-S-0	9 - 10	20-May-08	2.69	
2-40-DP-040	2-40-DP-40-01-S-0	0 - 1	15-May-08	0.05	U
2-40-DP-040	2-40-DP-40-04-S-0	4 - 5	15-May-08	0.05	U
2-40-DP-040	2-40-DP-40-09-S-0	9 - 10	15-May-08	0.04	U
2-40-DP-041	2-40-DP-41-01-S-0	0 - 1	14-May-08	0.04	U
2-40-DP-041	2-40-DP-41-04-S-0	4 - 5	14-May-08	0.04	U
2-40-DP-041	2-40-DP-41-09-S-0	9 - 10	14-May-08	0.05	U
2-40-DP-042	2-40-DP-42-01-S-0	0 - 1	13-May-08	0.06	
2-40-DP-042	2-40-DP-42-04-S-0	4 - 5	13-May-08	0.04	U
2-40-DP-042	2-40-DP-42-09-S-0	9 - 10	13-May-08	0.04	U
2-40-DP-043	2-40-DP-43-01-S-0	0 - 1	12-May-08	0.04	U
2-40-DP-043	2-40-DP-43-04-S-0	4 - 5	12-May-08	0.1	
2-40-DP-043	2-40-DP-43-09-S-0	9 - 10	12-May-08	0.05	
2-40-DP-045	2-40-DP-45-01-S-0	0 - 1	27-May-08	0.05	U
2-40-DP-045	2-40-DP-45-04-S-0	4 - 5	27-May-08	0.04	U
2-40-DP-045	2-40-DP-45-09-S-0	9 - 10	27-May-08	0.04	U
2-40-DP-046	2-40-DP-46-01-S-0	0 - 1	09-Jun-08	0.05	UJ
2-40-DP-046	2-40-DP-46-04-S-0	4 - 5	09-Jun-08	0.04	UJ
2-40-DP-046	2-40-DP-46-09-S-0	9 - 10	09-Jun-08	0.13	J
2-40-DP-047	2-40-DP-47-01-S-0	0 - 1	25-Jun-08	0.05	U
2-40-DP-047	2-40-DP-47-04-S-0	4 - 5	25-Jun-08	0.05	U
2-40-DP-047	2-40-DP-47-09-S-0	9 - 10	25-Jun-08	0.07	
2-40-DP-048	2-40-DP-48-01-S-0	0 - 1	01-Jul-08	0.05	
2-40-DP-048	2-40-DP-48-04-S-0	4 - 5	01-Jul-08	0.04	U
2-40-DP-048	2-40-DP-48-09-S-0	9 - 10	01-Jul-08	0.05	
2-40-DP-049	2-40-DP-49-01-S-0	0 - 1	27-Jun-08	0.04	U
2-40-DP-049	2-40-DP-49-04-S-0	4 - 5	27-Jun-08	0.05	
2-40-DP-049	2-40-DP-49-09-S-0	9 - 10	27-Jun-08	0.06	U
2-40-DP-050	2-40-DP-50-01-S-0	0 - 1	18-Jun-08	0.05	U
2-40-DP-050	2-40-DP-50-05-S-0	5 - 6	18-Jun-08	0.05	U
2-40-DP-050	2-40-DP-50-09-S-0	9 - 10	18-Jun-08	0.06	
2-40-DP-051	2-40-DP-51-01-S-0	0 - 1	03-Jun-08	0.04	U
2-40-DP-051	2-40-DP-51-04-S-0	4 - 5	03-Jun-08	0.04	U
2-40-DP-051	2-40-DP-51-09-S-0	9 - 10	03-Jun-08	0.05	U
2-40-DP-052	2-40-DP-52-01-S-0	0 - 1	02-Jul-08	0.04	
2-40-DP-052	2-40-DP-52-04-S-0	4 - 5	02-Jul-08	0.07	
2-40-DP-052	2-40-DP-52-09-S-0	9 - 10	02-Jul-08	0.08	
2-40-DP-053	2-40-DP-53-01-S-0	0 - 1	09-Jun-08	0.04	UJ
2-40-DP-053	2-40-DP-53-04-S-0	4 - 5	09-Jun-08	0.13	J
2-40-DP-053	2-40-DP-53-09-S-0	9 - 10	09-Jun-08	0.05	UJ
2-40-DP-054	2-40-DP-54-01-S-0	0 - 1	06-Jun-08	0.05	U
2-40-DP-054	2-40-DP-54-04-S-0	4 - 5	06-Jun-08	0.08	
2-40-DP-054	2-40-DP-54-09-S-0	9 - 10	06-Jun-08	0.09	
2-40-DP-055	2-40-DP-55-01-S-0	0 - 1	07-Jul-08	0.06	
2-40-DP-055	2-40-DP-55-04-S-0	4 - 5	07-Jul-08	0.04	U
2-40-DP-055	2-40-DP-55-09-S-0	9 - 10	07-Jul-08	0.16	
2-40-DP-056	2-40-DP-56-01-S-0	0 - 1	04-Jun-08	0.04	U
2-40-DP-056	2-40-DP-56-04-S-0	4 - 5	04-Jun-08	0.05	U
2-40-DP-056	2-40-DP-56-09-S-0	9 - 10	04-Jun-08	0.06	U
2-40-DP-057	2-40-DP-57-01-S-0	0 - 1	05-Jun-08	0.04	U
2-40-DP-057	2-40-DP-57-04-S-0	4 - 5	05-Jun-08	0.05	
2-40-DP-057	2-40-DP-57-09-S-0	9 - 10	05-Jun-08	0.05	U
2-40-DP-058	2-40-DP-58-01-S-0	0 - 1	10-Jun-08	0.04	U
2-40-DP-058	2-40-DP-58-04-S-0	4 - 5	10-Jun-08	0.04	U
2-40-DP-058	2-40-DP-58-09-S-0	9 - 10	10-Jun-08	0.09	
2-40-DP-059	2-40-DP-59-01-S-0	0 - 1	18-Jun-08	0.04	U
2-40-DP-059	2-40-DP-59-04-S-0	4 - 5	18-Jun-08	0.04	U
2-40-DP-059	2-40-DP-59-09-S-0	9 - 10	18-Jun-08	0.15	

Sample Location	Sample ID	Sample Interval[1] (ft. bgs)	Sample Date	Concentration (mg/kg)	Data Qualifier[2]
Mercury (mg/kg) - 2004 Soil Screening Level = 0.07 mg/kg; PMCL = 0.07 mg/kg[3]					
2-40-DP-060	2-40-DP-60-01-S-0	0 - 1	17-Jun-08	0.04	U
2-40-DP-060	2-40-DP-60-04-S-0	4 - 5	17-Jun-08	0.05	U
2-40-DP-060	2-40-DP-60-09-S-0	9 - 10	17-Jun-08	0.07	
2-40-DP-061	2-40-DP-61-01-S-0	0 - 1	11-Jun-08	0.04	U
2-40-DP-061	2-40-DP-61-04-S-0	4 - 5	11-Jun-08	0.04	U
2-40-DP-061	2-40-DP-61-09-S-0	9 - 10	11-Jun-08	0.06	U
2-40-DP-062	2-40-DP-62-01-S-0	0 - 1	17-Jun-08	0.05	U
2-40-DP-062	2-40-DP-62-04-S-0	4 - 5	17-Jun-08	0.04	U
2-40-DP-062	2-40-DP-62-09-S-0	9 - 10	17-Jun-08	0.19	
2-40-DP-063	2-40-DP-63-01-S-0	0 - 1	17-Jun-08	0.05	U
2-40-DP-063	2-40-DP-63-04-S-0	4 - 5	17-Jun-08	0.04	U
2-40-DP-063	2-40-DP-63-09-S-0	9 - 10	17-Jun-08	0.19	
2-40-DP-064	2-40-DP-64-01-S-0	0 - 1	05-Jun-08	0.05	U
2-40-DP-064	2-40-DP-64-04-S-0	4 - 5	05-Jun-08	0.08	
2-40-DP-064	2-40-DP-64-09-S-0	9 - 10	05-Jun-08	0.06	U
2-40-DP-065	2-40-DP-65-01-S-0	0 - 1	09-Jun-08	0.04	UJ
2-40-DP-065	2-40-DP-65-04-S-0	4 - 5	09-Jun-08	0.04	UJ
2-40-DP-065	2-40-DP-65-09-S-0	9 - 10	09-Jun-08	0.05	J
2-40-DP-066	2-40-DP-66-01-S-0	0 - 1	13-Jun-08	0.04	U
2-40-DP-066	2-40-DP-66-04-S-0	4 - 5	13-Jun-08	0.05	U
2-40-DP-066	2-40-DP-66-09-S-0	9 - 10	13-Jun-08	0.08	
2-40-DP-067	2-40-DP-67-01-S-0	0 - 1	19-Jun-08	0.05	
2-40-DP-067	2-40-DP-67-04-S-0	4 - 5	19-Jun-08	0.04	U
2-40-DP-067	2-40-DP-67-09-S-0	9 - 10	19-Jun-08	0.25	
2-40-DP-068	2-40-DP-68-01-S-0	0 - 1	19-Jun-08	0.04	U
2-40-DP-068	2-40-DP-68-04-S-0	4 - 5	19-Jun-08	0.04	U
2-40-DP-068	2-40-DP-68-09-S-0	9 - 10	19-Jun-08	0.1	
2-40-DP-069	2-40-DP-69-01-S-0	0 - 1	28-May-08	0.05	U
2-40-DP-069	2-40-DP-69-04-S-0	4 - 5	28-May-08	0.05	U
2-40-DP-069	2-40-DP-69-09-S-0	9 - 10	28-May-08	0.08	
2-40-DP-070	2-40-DP-70-01-S-0	0 - 1	27-May-08	0.04	U
2-40-DP-070	2-40-DP-70-04-S-0	4 - 5	27-May-08	0.05	U
2-40-DP-070	2-40-DP-70-09-S-0	9 - 10	27-May-08	0.05	U
2-40-DP-071	2-40-DP-71-01-S-0	0 - 1	23-Jun-08	0.61	
2-40-DP-071	2-40-DP-71-04-S-0	4 - 5	23-Jun-08	0.05	U
2-40-DP-071	2-40-DP-71-09-S-0	9 - 10	23-Jun-08	0.06	U
2-40-DP-072	2-40-DP-72-01-S-0	0 - 1	24-Jun-08	0.04	U
2-40-DP-072	2-40-DP-72-04-S-0	4 - 5	24-Jun-08	0.05	
2-40-DP-072	2-40-DP-72-09-S-0	9 - 10	24-Jun-08	0.06	U
2-40-DP-073	2-40-DP-73-01-S-0	0 - 1	25-Jun-08	0.13	
2-40-DP-073	2-40-DP-73-04-S-0	4 - 5	25-Jun-08	0.06	
2-40-DP-073	2-40-DP-73-09-S-0	9 - 10	25-Jun-08	0.06	U
2-40-DP-074	2-40-DP-74-01-S-0	0 - 1	02-Jul-08	0.04	U
2-40-DP-074	2-40-DP-74-04-S-0	4 - 5	02-Jul-08	0.04	U
2-40-DP-074	2-40-DP-74-09-S-0	9 - 10	02-Jul-08	0.07	U
2-40-DP-075	2-40-DP-75-01-S-0	0 - 1	01-Jul-08	0.05	U
2-40-DP-075	2-40-DP-75-04-S-0	4 - 5	01-Jul-08	0.04	U
2-40-DP-075	2-40-DP-75-09-S-0	9 - 10	01-Jul-08	0.06	
2-40-DP-076	2-40-DP-76-01-S-0	0 - 1	05-Jun-08	0.05	U
2-40-DP-076	2-40-DP-76-04-S-0	4 - 5	05-Jun-08	0.05	U
2-40-DP-076	2-40-DP-76-09-S-0	9 - 10	05-Jun-08	0.04	U
2-40-DP-077	2-40-DP-77-01-S-0	0 - 1	02-Jun-08	0.05	U
2-40-DP-077	2-40-DP-77-04-S-0	4 - 5	02-Jun-08	0.04	U
2-40-DP-077	2-40-DP-77-09-S-0	9 - 10	02-Jun-08	0.04	U
2-40-DP-078	2-40-DP-78-01-S-0	0 - 1	28-May-08	0.04	U
2-40-DP-078	2-40-DP-78-04-S-0	4 - 5	28-May-08	0.04	U
2-40-DP-078	2-40-DP-78-09-S-0	9 - 10	28-May-08	0.05	U
2-40-DP-079	2-40-DP-79-01-S-0	0 - 1	24-Jun-08	0.04	U

Sample Location	Sample ID	Sample Interval[1] (ft. bgs)	Sample Date	Concentration (mg/kg)	Data Qualifier[2]
Mercury (mg/kg) - 2004 Soil Screening Level = 0.07 mg/kg; PMCL = 0.07 mg/kg[3]					
2-40-DP-079	2-40-DP-79-04-S-0	4 - 5	24-Jun-08	0.06	U
2-40-DP-079	2-40-DP-79-09-S-0	9 - 10	24-Jun-08	0.05	U
2-40-DP-080	2-40-DP-80-01-S-0	0 - 1	09-Jun-08	0.04	J
2-40-DP-080	2-40-DP-80-04-S-0	4 - 5	09-Jun-08	0.04	UJ
2-40-DP-080	2-40-DP-80-09-S-0	9 - 10	09-Jun-08	0.05	J
2-40-DP-081	2-40-DP-81-01-S-0	0 - 1	06-Jun-08	0.04	U
2-40-DP-081	2-40-DP-81-04-S-0	4 - 5	06-Jun-08	0.05	U
2-40-DP-081	2-40-DP-81-09-S-0	9 - 10	06-Jun-08	0.05	
2-40-DP-082	2-40-DP-82-01-S-0	0 - 1	13-Jun-08	0.04	U
2-40-DP-082	2-40-DP-82-04-S-0	4 - 5	13-Jun-08	0.04	U
2-40-DP-082	2-40-DP-82-09-S-0	9 - 10	13-Jun-08	0.07	
2-40-DP-083	2-40-DP-83-01-S-0	0 - 1	03-Jun-08	0.04	
2-40-DP-083	2-40-DP-83-04-S-0	4 - 5	03-Jun-08	0.05	U
2-40-DP-083	2-40-DP-83-09-S-0	9 - 10	03-Jun-08	0.07	
2-40-DP-084	2-40-DP-84-01-S-0	0 - 1	30-May-08	0.04	U
2-40-DP-084	2-40-DP-84-04-S-0	4 - 5	30-May-08	0.04	U
2-40-DP-084	2-40-DP-84-09-S-0	9 - 10	30-May-08	0.05	
2-40-DP-085	2-40-DP-85-01-S-0	0 - 1	02-Jul-08	0.05	U
2-40-DP-085	2-40-DP-85-04-S-0	4 - 5	02-Jul-08	0.05	U
2-40-DP-085	2-40-DP-85-09-S-0	9 - 10	02-Jul-08	0.09	
2-40-DP-086	2-40-DP-86-01-S-0	0 - 1	13-Jun-08	0.05	U
2-40-DP-086	2-40-DP-86-04-S-0	4 - 5	13-Jun-08	0.05	U
2-40-DP-086	2-40-DP-86-09-S-0	9 - 10	13-Jun-08	0.04	U
2-40-DP-087	2-40-DP-87-01-S-0	0 - 1	13-Jun-08	0.05	U
2-40-DP-087	2-40-DP-87-04-S-0	4 - 5	13-Jun-08	0.04	U
2-40-DP-087	2-40-DP-87-09-S-0	9 - 10	13-Jun-08	0.04	U
2-40-DP-088	2-40-DP-88-01-S-0	0 - 1	13-Jun-08	0.05	U
2-40-DP-088	2-40-DP-88-04-S-0	4 - 5	13-Jun-08	0.04	U
2-40-DP-088	2-40-DP-88-09-S-0	9 - 10	13-Jun-08	0.33	
2-40-DP-089	2-40-DP-89-01-S-0	0 - 1	13-Jun-08	0.05	U
2-40-DP-089	2-40-DP-89-04-S-0	4 - 5	13-Jun-08	0.04	U
2-40-DP-089	2-40-DP-89-09-S-0	9 - 10	13-Jun-08	0.08	
2-40-DP-090	2-40-DP-90-01-S-0	0 - 1	06-Jun-08	0.04	U
2-40-DP-090	2-40-DP-90-04-S-0	4 - 5	06-Jun-08	0.05	U
2-40-DP-090	2-40-DP-90-09-S-0	9 - 10	06-Jun-08	0.06	U
2-40-DP-091	2-40-DP-91-01-S-0	0 - 1	04-Jun-08	0.05	U
2-40-DP-091	2-40-DP-91-04-S-0	4 - 5	04-Jun-08	0.04	U
2-40-DP-091	2-40-DP-91-09-S-0	9 - 10	04-Jun-08	0.07	
2-40-DP-092	2-40-DP-92-01-S-0	0 - 1	03-Jun-08	0.04	U
2-40-DP-092	2-40-DP-92-04-S-0	4 - 5	03-Jun-08	0.05	U
2-40-DP-092	2-40-DP-92-09-S-0	9 - 10	03-Jun-08	0.04	
2-40-DP-093	2-40-DP-93-01-S-0	0 - 1	08-Jul-08	0.05	U
2-40-DP-093	2-40-DP-93-04-S-0	4 - 5	08-Jul-08	0.09	
2-40-DP-093	2-40-DP-93-09-S-0	9 - 10	08-Jul-08	0.05	
2-40-DP-094	2-40-DP-94-01-S-0	0 - 1	30-Jun-08	0.05	U
2-40-DP-094	2-40-DP-94-04-S-0	4 - 5	30-Jun-08	0.06	
2-40-DP-094	2-40-DP-94-09-S-0	9 - 10	30-Jun-08	0.05	U
2-40-DP-095	2-40-DP-95-01-S-0	0 - 1	09-Jun-08	0.05	UJ
2-40-DP-095	2-40-DP-95-04-S-0	4 - 5	09-Jun-08	0.06	J
2-40-DP-095	2-40-DP-95-09-S-0	9 - 10	09-Jun-08	0.06	UJ
2-40-DP-096	2-40-DP-96-01-S-0	0 - 1	23-Jun-08	0.04	U
2-40-DP-096	2-40-DP-96-04-S-0	4 - 5	23-Jun-08	0.05	U
2-40-DP-096	2-40-DP-96-09-S-0	9 - 10	23-Jun-08	0.05	U
2-40-DP-097	2-40-DP-97-01-S-0	0 - 1	07-Jul-08	0.04	U
2-40-DP-097	2-40-DP-97-04-S-0	4 - 5	07-Jul-08	0.04	
2-40-DP-097	2-40-DP-97-09-S-0	9 - 10	07-Jul-08	0.06	U
2-40-DP-098	2-40-DP-98-01-S-0	0 - 1	12-Jun-08	0.04	U
2-40-DP-098	2-40-DP-98-04-S-0	4 - 5	12-Jun-08	0.04	U

Sample Location	Sample ID	Sample Interval[1] (ft. bgs)	Sample Date	Concentration (mg/kg)	Data Qualifier[2]
Mercury (mg/kg) - 2004 Soil Screening Level = 0.07 mg/kg; PMCL = 0.07 mg/kg[3]					
2-40-DP-098	2-40-DP-98-09-S-0	9 - 10	12-Jun-08	0.06	
2-40-DP-099	2-40-DP-99-01-S-0	0 - 1	12-Jun-08	0.04	U
2-40-DP-099	2-40-DP-99-04-S-0	4 - 5	12-Jun-08	0.04	U
2-40-DP-099	2-40-DP-99-09-S-0	9 - 10	12-Jun-08	0.06	U
2-40-DP-100	2-40-DP-100-01-S-0	0 - 1	06-Jun-08	0.04	U
2-40-DP-100	2-40-DP-100-04-S-0	4 - 5	06-Jun-08	0.05	U
2-40-DP-100	2-40-DP-100-09-S-0	9 - 10	06-Jun-08	0.18	
2-40-DP-101	2-40-DP-101-01-S-0	0 - 1	04-Jun-08	0.06	
2-40-DP-101	2-40-DP-101-04-S-0	4 - 5	04-Jun-08	0.05	U
2-40-DP-101	2-40-DP-101-09-S-0	9 - 10	04-Jun-08	0.05	U
2-40-DP-102	2-40-DP-102-01-S-0	0 - 1	30-May-08	0.05	U
2-40-DP-102	2-40-DP-102-04-S-0	4 - 5	30-May-08	0.04	U
2-40-DP-102	2-40-DP-102-09-S-0	9 - 10	30-May-08	0.16	
2-40-DP-103	2-40-DP-103-01-S-0	0 - 1	03-Jul-08	0.04	U
2-40-DP-103	2-40-DP-103-04-S-0	4 - 5	03-Jul-08	0.04	U
2-40-DP-103	2-40-DP-103-09-S-0	9 - 10	03-Jul-08	0.04	U
2-40-DP-104	2-40-DP-104-01-S-0	0 - 1	07-Jul-08	0.04	U
2-40-DP-104	2-40-DP-104-04-S-0	4 - 5	07-Jul-08	0.05	U
2-40-DP-104	2-40-DP-104-09-S-0	9 - 10	07-Jul-08	0.09	
2-40-DP-105	2-40-DP-105-01-S-0	0 - 1	11-Jun-08	0.05	
2-40-DP-105	2-40-DP-105-04-S-0	4 - 5	11-Jun-08	0.04	U
2-40-DP-105	2-40-DP-105-09-S-0	9 - 10	11-Jun-08	0.13	
DP-3107	DP-0-3107-0-102-PD	10 - 10.5	10-Sep-02	0.07	U
DP-3107	DP-0-3107-0-064-PD	6 - 6.5	10-Sep-02	0.05	U
DP-3108	DP-0-3108-0-102-PD	10 - 10.5	10-Sep-02	0.06	U
DP-3108	DP-0-3108-0-063-PD	6 - 6.6	10-Sep-02	0.05	U
DP-4001	DP-0-4001-0-045-PD	4 - 4.5	05-Sep-02	0.05	U
DP-4001	DP-0-4001-0-100-PD	9.5 - 10	05-Sep-02	0.06	
DP-4002	DP-0-4002-0-047-PD	4.5 - 4.8	05-Sep-02	0.05	U
DP-4002	DP-0-4002-0-095-PD	9 - 9.5	05-Sep-02	0.13	
DP-4005	DP-0-4005-0-055-PD	5 - 6	21-Aug-02	0.13	
DP-4005	DP-0-4005-0-085-PD	8 - 9	21-Aug-02	0.08	
DP-4006	DP-0-4006-0-055-PD	5 - 6	21-Aug-02	0.06	U
DP-4006	DP-0-4006-0-085-PD	8 - 9	21-Aug-02	0.06	
DP-4007	DP-0-4007-0-115-PD	11 - 12	22-Aug-02	0.07	U
DP-4007	DP-0-4007-0-055-PD	5 - 6	22-Aug-02	0.06	
DP-4008	DP-0-4008-0-035-PD	3 - 4	22-Aug-02	0.05	U
DP-4008	DP-0-4008-0-085-PD	8 - 9	22-Aug-02	0.15	
DP-4009	DP-0-4009-0-112-PD	11 - 12	22-Aug-02	0.05	
DP-4009	DP-0-4009-0-055-PD	5 - 6	22-Aug-02	0.08	
DP-4101	DP-5-4101-0-105-PD	10 - 11	21-Aug-02	0.05	
DP-4101	DP-0-4101-0-065-PD	6 - 7	21-Aug-02	0.05	U
DP-4102	DP-0-4102-0-055-PD	5 - 6	21-Aug-02	0.07	
DP-4102	DP-0-4102-0-085-PD	8 - 9	21-Aug-02	0.06	
DP-4103	DP-0-4103-0-115-PD	11 - 12	21-Aug-02	0.06	U
DP-4103	DP-0-4103-0-055-PD	5 - 6	21-Aug-02	0.07	
DP-4104	DP-0-4104-0-115-PD	11 - 12	20-Aug-02	0.06	U
DP-4104	DP-0-4104-0-035-PD	3 - 4	20-Aug-02	0.1	
DP-4105	DP-0-4105-0-055-PD	5 - 6	20-Aug-02	0.11	
DP-4105	DP-0-4105-0-085-PD	8 - 9	20-Aug-02	0.11	
DP-4106	DP-0-4106-0-055-PD	5 - 6	19-Aug-02	0.05	
DP-4106	DP-0-4106-0-085-PD	8 - 9	19-Aug-02	0.11	
DP-4107	DP-0-4107-0-115-PD	11 - 12	19-Aug-02	0.11	
DP-4107	DP-0-4107-0-055-PD	5 - 6	19-Aug-02	0.05	
DP-4108	DP-0-4108-0-055-PD	5 - 6	19-Aug-02	0.04	U
DP-4108	DP-0-4108-0-085-PD	8 - 9	19-Aug-02	0.12	
DP-4109	DP-0-4109-0-11.5-PD	11 - 12	16-Aug-02	0.05	U
DP-4109	DP-0-4109-0-5.5-PD	5 - 6	16-Aug-02	0.05	U

Sample Location	Sample ID	Sample Interval[1] (ft. bgs)	Sample Date	Concentration (mg/kg)	Data Qualifier[2]
Mercury (mg/kg) - 2004 Soil Screening Level = 0.07 mg/kg; PMCL = 0.07 mg/kg[3]					
DP-4110	DP-0-4110-0-4.5-PD	4 - 5	16-Aug-02	0.04	U
DP-4110	DP-0-4110-0-045-PD	4 - 5	20-Aug-02	0.05	U
DP-4110	DP-0-4110-0-085-PD	8 - 9	20-Aug-02	0.4	
DP-4111	DP-0-4111-0-055-PD	5 - 6	19-Aug-02	0.04	U
DP-4111	DP-0-4111-0-095-PD	9 - 10	19-Aug-02	0.05	U
DP-4112	DP-0-4112-0-115-PD	11 - 12	19-Aug-02	0.05	U
DP-4112	DP-0-4112-0-045-PD	4 - 5	19-Aug-02	0.05	U
DP-4113	DP-0-4113-0-055-PD	5 - 6	19-Aug-02	0.04	U
DP-4113	DP-0-4113-0-085-PD	8 - 9	19-Aug-02	0.05	U
DP-4114	DP-0-4114-0-115-PD	11 - 12	20-Aug-02	0.04	U
DP-4114	DP-0-4114-0-035-PD	3 - 4	20-Aug-02	0.05	U
DP-4115	DP-5-4115-0-4.5-PD	4 - 5	16-Aug-02	0.06	U
DP-4115	DP-1-4115-0-8.5-PD	8 - 9	16-Aug-02	0.05	U
DP-4115	DP-0-4115-0-8.5-PD	8 - 9	16-Aug-02	0.12	
DP-4117	DP-0-4117-0-055-PD	5 - 6	21-Aug-02	0.05	U
DP-4117	DP-0-4117-0-085-PD	8 - 9	21-Aug-02	0.05	U
DP-4118	DP-0-4118-0-066-PD	6 - 7.2	09-Sep-02	0.05	U
DP-4118	DP-1-4118-0-066-PD	6 - 7.2	09-Sep-02	0.05	U
DP-4118	DP-0-4118-0-100-PD	9.8 - 10.3	09-Sep-02	0.06	U
DP-4119	DP-0-4119-0-052-PD	5 - 5.5	09-Sep-02	0.05	U
DP-4119	DP-0-4119-0-100-PD	9.6 - 10.3	09-Sep-02	0.07	
DP-4120	DP-0-4120-0-115-PD	11 - 11.5	17-Sep-02	0.06	U
DP-4124	DP-1-4124-0-100-PD	10 - 11	12-Sep-02	0.05	
DP-4124	DP-0-4124-0-100-PD	10 - 11	12-Sep-02	0.05	U
DP-4124	DP-0-4124-0-050-PD	5 - 5.5	12-Sep-02	0.05	U
DP-4133	DP-0-4133-0-115-PD	11 - 12	21-Aug-02	0.06	
DP-4133	DP-0-4133-0-035-PD	3 - 4	21-Aug-02	0.05	U
DP-4134	DP-0-4134-0-035-PD	3 - 4	21-Aug-02	0.05	U
DP-4134	DP-0-4134-0-085-PD	8 - 9	21-Aug-02	0.05	U
DP-4301	DP-0-4301-0-115-PD	11.2 - 11.8	18-Sep-02	0.04	U
DP-4302	DP-0-4302-0-116-PD	11.4 - 11.8	18-Sep-02	0.06	U
DP-4303	DP-0-4303-0-114-PD	11 - 11.8	17-Sep-02	0.05	U
DP-4404	DP-0-4404-0-050-PD	5 - 5.5	30-Aug-02	0.05	U
DP-4404	DP-0-4404-0-100-PD	9.5 - 10.5	30-Aug-02	0.07	
DP-4405	DP-0-4405-0-100-PD	10 - 10.5	24-Sep-02	0.05	U
DP-4405	DP-0-4405-0-040-PD	3.6 - 4	24-Sep-02	0.05	U
DP-4406	DP-0-4406-0-050-PD	5 - 5.5	16-Sep-02	0.04	U
DP-4406	DP-0-4406-0-100-PD	9.5 - 10	16-Sep-02	0.05	U
DP-4411	DP-0-4411-0-060-PD	5.5 - 6.5	28-Aug-02	0.1	
DP-4411	DP-0-4411-0-090-PD	8 - 10.3	28-Aug-02	0.06	U
DP-4411	DP-1-4411-0-090-PD	8 - 10.3	28-Aug-02	0.07	U
DP-4412	DP-0-4412-0-100-PD	10 - 10.5	16-Sep-02	0.07	
DP-4412	DP-0-4412-0-050-PD	5 - 5.8	16-Sep-02	0.04	U
DP-4413	DP-5-4413-0-106-PD	10 - 11.3	24-Sep-02	0.07	U
DP-4413	DP-0-4413-0-050-PD	4.9 - 5.2	24-Sep-02	0.04	U
DP-4414	DP-0-4414-0-105-PD	10 - 11	28-Aug-02	0.06	U
DP-4414	DP-0-4414-0-050-PD	4.5 - 5.5	28-Aug-02	0.05	U
DP-4415	DP-0-4415-0-088-PD	8.5 - 9.2	28-Aug-02	0.05	U
PL2-420B	2-40-PL2-420B-S-01-0	0 - 1	10-Jul-08	0.04	U
PL2-420B	2-40-PL2-420B-S-04-0	4 - 5	10-Jul-08	0.04	U
PL2-420B	2-40-PL2-420B-S-09-0	9 - 10	10-Jul-08	0.06	U
PL2-425A	W13-SB-04401-1020	2 - 2	03-Dec-93	0.04	U
PL2-425A	W13-SB-04401-0020	2 - 2	03-Dec-93	0.05	U
PL2-425A	W13-SB-04401-0050	5 - 5	03-Dec-93	0.04	U
PL2-425B	2-40-PL2-425B-S-01-0	0 - 1	14-Jul-08	0.04	U
PL2-425B	2-40-PL2-425B-S-04-0	4 - 5	14-Jul-08	0.04	U
PL2-425B	2-40-PL2-425B-S-09-0	9 - 10	14-Jul-08	0.05	U
PL2-430A	W14-SB-04103-0110	11 - 11	01-Dec-93	0.06	U

Sample Location	Sample ID	Sample Interval[1] (ft. bgs)	Sample Date	Concentration (mg/kg)	Data Qualifier[2]
Mercury (mg/kg) - 2004 Soil Screening Level = 0.07 mg/kg; PMCL = 0.07 mg/kg[3]					
PL2-430A	W14-SB-04103-0120	12 - 12	01-Dec-93	0.05	U
PL2-430A	W14-SB-04103-0050	5 - 5	01-Dec-93	0.05	U
PL2-435B	2-40-PL2-435B-S-01-0	0 - 1	11-Jul-08	0.04	U
PL2-435B	2-40-PL2-435B-S-04-0	4 - 5	11-Jul-08	0.05	U
PL2-435B	2-40-PL2-435B-S-09-0	9 - 10	11-Jul-08	0.13	
PL2-440A	W20-SB-04004-0100	10 - 10	09-Aug-94	9	
PL2-440A	W20-SB-04004-0050	5 - 5	09-Aug-94	30	
PL2-440B	2-40-PL2-440B-S-01-0	0 - 1	09-Jul-08	1.18	
PL2-440B	2-40-PL2-440B-S-04-0	4 - 5	09-Jul-08	38	
PL2-440B	2-40-PL2-440B-S-09-0	9 - 10	09-Jul-08	0.05	U
PL2-441B	2-40-PL2-441B-S-01-0	0 - 1	15-Jul-08	0.04	U
PL2-441B	2-40-PL2-441B-S-04-0	4 - 5	15-Jul-08	0.05	
PL2-441B	2-40-PL2-441B-S-09-0	9 - 10	15-Jul-08	0.05	U
PL2-442B	2-40-PL2-442B-S-01-0	0 - 1	14-Jul-08	0.05	U
PL2-442B	2-40-PL2-442B-S-04-0	4 - 5	14-Jul-08	0.05	U
PL2-442B	2-40-PL2-442B-S-09-0	9 - 10	14-Jul-08	0.1	
PL2-443B	2-40-PL2-443B-S-01-0	0 - 1	09-Jul-08	0.04	U
PL2-443B	2-40-PL2-443B-S-04-0	4 - 5	09-Jul-08	0.05	
PL2-443B	2-40-PL2-443B-S-09-0	9 - 10	09-Jul-08	0.06	U
PL2-608A	2-40-PL2-608A-S-01-0	0 - 1	09-Jul-08	0.04	U
PL2-608A	2-40-PL2-608A-S-04-0	4 - 5	09-Jul-08	0.05	U
PL2-608A	2-40-PL2-608A-S-09-0	9 - 10	09-Jul-08	0.06	U
SB-03106	SB-03106-0120	12 - 12	27-Jan-95	0.06	U
SB-03106	SB-03106-0090	9 - 9	27-Jan-95	0.05	U
SB-03107	SB-03107-0120	12 - 12	30-Jan-95	0.07	U
SB-03107	SB-03107-0085	8.5 - 8.5	30-Jan-95	0.12	
SB-03127	SB-03127-0110	11 - 12	26-Apr-02	0.06	U
SB-03127	SB-03127-0050	5 - 6	26-Apr-02	0.06	
SB-03128	SB-03128-0110	11 - 12	26-Apr-02	0.06	
SB-03128	SB-03128-0050	5 - 6	26-Apr-02	0.05	U
SB-04001	W20-SB-04001-0100	10 - 10	26-Aug-94	0.11	
SB-04001	W20-SB-04001-0075	7.5 - 7.5	26-Aug-94	0.17	
SB-04010	SB-04010-0100	10 - 10	27-Oct-94	0.06	U
SB-04010	SB-04010-0050	5 - 5	27-Oct-94	0.05	U
SB-04010	SB-04010-0075	7.5 - 7.5	27-Oct-94	0.05	U
SB-04011	SB-04011-0035	3.5 - 3.5	27-Oct-94	0.45	
SB-04011	SB-04011-0075	7.5 - 7.5	27-Oct-94	0.06	U
SB-04012	SB-04012-0100	10 - 10	04-Nov-94	0.07	U
SB-04012	SB-04012-0050	5 - 5	04-Nov-94	0.04	U
SB-04012	SB-04012-0075	7.5 - 7.5	04-Nov-94	0.07	
SB-04013	SB-04013-0100	10 - 10	04-Nov-94	0.06	U
SB-04013	SB-04013-0050	5 - 5	04-Nov-94	0.05	U
SB-04013	SB-04013-0075	7.5 - 7.5	04-Nov-94	0.05	U
SB-04014	SB-04014-0030	3 - 3	31-Oct-94	0.1	
SB-04014	SB-04014-0070	7 - 7	31-Oct-94	0.37	
SB-04015	SB-04015-0100	10 - 10	04-Nov-94	0.06	U
SB-04015	SB-04015-0050	5 - 5	04-Nov-94	0.05	U
SB-04015	SB-04015-0075	7.5 - 7.5	04-Nov-94	0.05	U
SB-04016	SB-04016-0115	11.5 - 11.5	01-Mar-95	0.06	U
SB-04016	SB-04016-0050	5 - 5	01-Mar-95	0.05	U
SB-04016	SB-04016-1050	5 - 5	01-Mar-95	0.05	U
SB-04016	SB-04016-0080	8 - 8	01-Mar-95	0.07	U
SB-04017	SB-04017-0015	1.5 - 1.5	02-Mar-95	0.07	
SB-04017	SB-04017-0110	11 - 11	02-Mar-95	0.06	U
SB-04017	SB-04017-0055	5.5 - 5.5	02-Mar-95	0.05	U
SB-04018	SB-04018-1030	3 - 3	01-Mar-95	0.05	U
SB-04018	SB-04018-0030	3 - 3	01-Mar-95	0.06	U
SB-04018	SB-04018-0085	8.5 - 8.5	01-Mar-95	0.06	U

Sample Location	Sample ID	Sample Interval[1] (ft. bgs)	Sample Date	Concentration (mg/kg)	Data Qualifier[2]
Mercury (mg/kg) - 2004 Soil Screening Level = 0.07 mg/kg; PMCL = 0.07 mg/kg[3]					
SB-04018	SB-04018-0095	9.5 - 9.5	01-Mar-95	0.06	U
SB-04019	SB-04019-0105	10.5 - 10.5	01-Mar-95	0.06	U
SB-04019	SB-04019-0030	3 - 3	01-Mar-95	0.04	U
SB-04019	SB-04019-0075	7.5 - 7.5	01-Mar-95	0.05	U
SB-04019	SB-04019-1075	7.5 - 7.5	01-Mar-95	0.05	U
SB-04021	SB-04021-0105	10.5 - 10.5	21-Jul-95	0.06	U
SB-04021	SB-04021-0025	2.5 - 2.5	21-Jul-95	0.05	U
SB-04021	SB-04021-0065	6.5 - 6.5	21-Jul-95	0.06	U
SB-04022	SB-04022-0100	10 - 10	21-Jul-95	0.06	U
SB-04022	SB-04022-0025	2.5 - 2.5	21-Jul-95	0.06	U
SB-04022	SB-04022-0075	7.5 - 7.5	21-Jul-95	0.06	U
SB-04023	SB-04023-0100	10 - 10	24-Jul-95	0.06	U
SB-04023	SB-04023-0020	2 - 2	24-Jul-95	0.09	
SB-04023	SB-04023-0075	7.5 - 7.5	24-Jul-95	0.06	U
SB-04024	SB-04024-0100	10 - 10	21-Jul-95	0.06	U
SB-04024	SB-04024-0030	3 - 3	21-Jul-95	0.05	U
SB-04024	SB-04024-0075	7.5 - 7.5	21-Jul-95	0.06	U
SB-04025	SB-04025-0100	10 - 10	26-Jul-95	0.06	U
SB-04025	SB-04025-0035	3.5 - 3.5	26-Jul-95	0.55	
SB-04025	SB-04025-0075	7.5 - 7.5	26-Jul-95	0.05	U
SB-04025	SB-04025-1075	7.5 - 7.5	26-Jul-95	0.06	U
SB-04026	SB-04026-0030	3 - 3	31-Jul-95	0.07	U
SB-04026	SB-04026-0065	6.5 - 6.5	31-Jul-95	0.05	U
SB-04026	SB-04026-0095	9.5 - 9.5	31-Jul-95	0.06	U
SB-04104	W14-SB-04104-0105	10.5 - 10.5	10-Dec-93	0.06	UJ
SB-04105	W14-SB-04105-0105	10.5 - 10.5	10-Dec-93	0.74	J
SB-04105	W14-SB-04105-0120	12 - 12	10-Dec-93	0.48	J
SB-04106	W20-SB-04106-0055	5.5 - 5.5	01-Jul-94	0.07	
SB-04107	W20-SB-04107-0015	1.5 - 1.5	17-Aug-94	0.04	U
SB-04107	W20-SB-04107-0120	12 - 12	17-Aug-94	0.07	U
SB-04107	W20-SB-04107-0080	8 - 8	17-Aug-94	0.19	
SB-04108	W20-SB-04108-0015	1.5 - 1.5	17-Aug-94	0.05	U
SB-04108	W20-SB-04108-0120	12 - 12	17-Aug-94	0.08	
SB-04108	W20-SB-04108-0065	6.5 - 6.5	17-Aug-94	0.05	U
SB-04109	W20-SB-04109-0010	1 - 1	01-Jul-94	0.05	U
SB-04109	W20-SB-04109-0110	11 - 11	01-Jul-94	0.08	
SB-04109	W20-SB-04109-0050	5 - 5	01-Jul-94	0.04	U
SB-04110	W20-SB-04110-0120	12 - 12	14-Jul-94	0.06	U
SB-04111	W20-SB-04111-0120	12 - 12	30-Jun-94	0.06	U
SB-04111	W20-SB-04111-0035	3.5 - 3.5	30-Jun-94	0.05	U
SB-04111	W20-SB-04111-0085	8.5 - 8.5	30-Jun-94	0.05	U
SB-04112	W20-SB-04112-0015	1.5 - 1.5	16-Aug-94	0.05	U
SB-04112	W20-SB-04112-0025	2.5 - 2.5	16-Aug-94	0.06	U
SB-04113	W20-SB-04113-0015	1.5 - 1.5	16-Aug-94	0.05	U
SB-04113	W20-SB-04113-0025	2.5 - 2.5	16-Aug-94	0.06	U
SB-04113	W20-SB-04113-1025	2.5 - 2.5	16-Aug-94	0.05	U
SB-04114	W20-SB-04114-0010	1 - 1	11-Aug-94	0.05	U
SB-04114	W20-SB-04114-0100	10 - 10	11-Aug-94	0.05	U
SB-04114	W20-SB-04114-0060	6 - 6	11-Aug-94	0.06	U
SB-04115	W20-SB-04115-0015	1.5 - 1.5	12-Aug-94	0.04	U
SB-04115	W20-SB-04115-0045	4.5 - 4.5	15-Aug-94	0.04	U
SB-04115	W20-SB-04115-0095	9.5 - 9.5	15-Aug-94	0.06	
SB-04116	W20-SB-04116-0015	1.5 - 1.5	12-Aug-94	0.05	U
SB-04116	W20-SB-04116-0110	11 - 11	12-Aug-94	0.07	U
SB-04116	W20-SB-04116-0075	7.5 - 7.5	12-Aug-94	0.05	U
SB-04120	W20-SB-04120-0065	6.5 - 6.5	05-Jul-94	0.07	
SB-04130	SB-04130-0110	11 - 11	17-Feb-95	0.1	J
SB-04131	SB-04131-1115	11.5 - 11.5	23-Feb-95	0.06	U

Sample Location	Sample ID	Sample Interval[1] (ft. bgs)	Sample Date	Concentration (mg/kg)	Data Qualifier[2]
Mercury (mg/kg) - 2004 Soil Screening Level = 0.07 mg/kg; PMCL = 0.07 mg/kg[3]					
SB-04131	SB-04131-0115	11.5 - 11.5	23-Feb-95	0.05	U
SB-04141	SB-04141-0050	5 - 6	31-Oct-97	0.05	U
SB-04141	SB-04141-0090	9 - 10	31-Oct-97	0.06	U
SB-04142	SB-04142-0005	0.5 - 1.5	31-Oct-97	0.05	U
SB-04142	SB-04142-0050	5 - 6	31-Oct-97	0.05	U
SB-04142	SB-04142-0090	9 - 10	31-Oct-97	0.07	
SB-04143	SB-04143-0130	3 - 4	04-Nov-97	0.06	U
SB-04143	SB-04143-0070	7 - 8	04-Nov-97	0.05	U
SB-04144	SB-04144-0080	8 - 9	04-Nov-97	0.06	U
SB-04145	SB-04145-0000	7 - 7	05-Dec-97	0.06	U
SB-04146	SB-04146-0000	7 - 7	05-Dec-97	0.05	U
SB-04147	SB-04147-0000	7 - 7	05-Dec-97	0.05	U
SB-04148	SB-04148-0000	7 - 7	05-Dec-97	0.05	
SB-04149	SB-04149-0000	7 - 7	05-Dec-97	0.05	U
SB-04150	SB-04150-0000	7 - 7	05-Dec-97	0.05	U
SB-04402	W13-SB-04402-0110	11 - 11	17-Dec-93	0.06	U
SB-04402	W13-SB-04402-0040	4 - 4	17-Dec-93	0.06	
SB-04402	W13-SB-04402-0075	7.5 - 7.5	17-Dec-93	0.04	U
SB-04403	W13-SB-04403-0115	11.5 - 11.5	17-Dec-93	0.06	U
SB-04403	W13-SB-04403-0040	4 - 4	17-Dec-93	0.05	U
SB-04403	W13-SB-04403-0080	8 - 8	17-Dec-93	0.05	U
SB-04404	W13-SB-04404-0110	11 - 11	17-Dec-93	0.06	
SB-04404	W13-SB-04404-0040	4 - 4	17-Dec-93	0.05	U
SB-04404	W13-SB-04404-0075	7.5 - 7.5	17-Dec-93	0.05	U
SW-07	DP-0-SW07-0-045-PD	4 - 5	29-Aug-02	0.04	U
SW-07	DP-5-SW07-0-103-PD	9.4 - 11.2	29-Aug-02	0.06	U
SW-08	DP-0-SW08-0-045-PD	4 - 5	29-Aug-02	0.05	U
SW-08	DP-0-SW08-0-100-PD	9.5 - 10.5	29-Aug-02	0.05	U
SW-09	DP-5-SW09-0-115-PD	11 - 12	22-Aug-02	0.06	
SW-09	DP-0-SW09-0-035-PD	3 - 4	22-Aug-02	0.04	U
SW-10	DP-0-SW10-0-105-PD	10 - 11	21-Aug-02	0.09	
SW-10	DP-0-SW10-0-035-PD	3 - 4	21-Aug-02	0.04	U
SW-11	DP-0-SW11-0-038-PD	3.6 - 4.2	10-Sep-02	0.08	
SW-12	DP-0-SW12-0-045-PD	4 - 5	30-Aug-02	0.05	U
SW-12	DP-0-SW12-0-100-PD	9.5 - 10.5	30-Aug-02	0.06	U
SW-13	DP-0-SW13-0-105-PD	10 - 11	22-Aug-02	0.1	
SW-13	DP-0-SW13-0-045-PD	4 - 5	22-Aug-02	0.04	U
SW-14	DP-0-SW14-0-035-PD	3 - 4	22-Aug-02	0.05	U
SW-14	DP-0-SW14-0-085-PD	8 - 9	22-Aug-02	0.06	
SW-15	DP-0-SW15-0-035-PD	3 - 4	22-Aug-02	0.05	
SW-15	DP-0-SW15-0-085-PD	8 - 9	22-Aug-02	0.16	
SW-16	DP-0-SW16-0-045-PD	4 - 5	20-Aug-02	0.05	U
SW-16	DP-0-SW16-0-085-PD	8 - 9	20-Aug-02	0.04	U
SW-17	DP-0-SW17-0-115-PD	11 - 12	20-Aug-02	0.05	U
SW-17	DP-0-SW17-0-055-PD	5 - 6	20-Aug-02	0.04	U
SW-18	DP-0-SW18-0-115-PD	11 - 12	15-Aug-02	0.05	U
SW-18	DP-0-SW18-0-055-PD	5 - 6	15-Aug-02	0.05	U
SW-19	DP-0-SW19-0-035-PD	3 - 4	23-Aug-02	0.05	U
SW-19	DP-0-SW19-0-085-PD	8 - 9	23-Aug-02	0.11	
SW-20	DP-0-SW20-0-115-PD	11 - 12	22-Aug-02	0.07	U
SW-20	DP-1-SW20-0-035-PD	3 - 4	22-Aug-02	0.06	
SW-20	DP-0-SW20-0-035-PD	3 - 4	22-Aug-02	0.04	U
SW-21	DP-0-SW21-0-037-PD	3.4 - 4	09-Sep-02	0.04	U
SW-21	DP-0-SW21-0-094-PD	9 - 9.7	09-Sep-02	0.06	
SW-22	DP-0-SW22-0-115-PD	11 - 12	19-Aug-02	0.05	U
SW-22	DP-0-SW22-0-035-PD	3 - 4	19-Aug-02	0.05	U
SW-23	DP-0-SW23-0-105-PD	10 - 11	05-Sep-02	0.04	U
SW-23	DP-0-SW23-0-046-PD	4.4 - 4.8	05-Sep-02	0.05	U

Sample Location	Sample ID	Sample Interval[1] (ft. bgs)	Sample Date	Concentration (mg/kg)	Data Qualifier[2]
Mercury (mg/kg) - 2004 Soil Screening Level = 0.07 mg/kg; PMCL = 0.07 mg/kg[3]					
SW-24	DP-0-SW24-0-040-PD	4 - 6	13-Aug-02	0.07	
SW-24	DP-0-SW24-0-100-PD	9 - 11	13-Aug-02	0.05	U
SW-24	DP-1-SW24-0-100-PD	9 - 11	15-Aug-02	0.07	U
SW-25	DP-0-SW25-0-055-PD	5 - 6	22-Aug-02	0.07	
SW-25	DP-0-SW25-0-085-PD	8 - 9	22-Aug-02	0.18	
SW-26	DP-0-SW26-0-115-PD	11 - 12	22-Aug-02	0.06	U
SW-26	DP-0-SW26-0-055-PD	5 - 6	22-Aug-02	0.05	U
SW-27	DP-0-SW27-0-050-PD	4.5 - 5	05-Sep-02	0.05	U
SW-27	DP-0-SW27-0-100-PD	9 - 11	05-Sep-02	0.06	U
SW-27	DP-1-SW27-0-100-PD	9 - 11	05-Sep-02	0.06	U
SW-28	DP-0-SW28-0-5.5-PD	5 - 6	16-Aug-02	0.05	U
SW-28	DP-0-SW28-0-8.5-PD	8 - 9	16-Aug-02	0.07	
SW-29	DP-0-SW29-0-3.5-PD	3 - 4	16-Aug-02	0.05	U
SW-29	DP-0-SW29-0-8.5-PD	8 - 9	16-Aug-02	0.04	U
SW-30	DP-0-SW30-0-050-PD	5 - 6	13-Aug-02	0.06	U
SW-30	DP-0-SW30-0-100-PD	9 - 10	13-Aug-02	0.05	U
SW-31	DP-0-SW31-0-045-PD	4.6 - 5.2	30-Aug-02	0.04	U
SW-31	DP-0-SW31-0-100-PD	9.5 - 10.5	30-Aug-02	0.06	U
SW-32	DP-0-SW32-0-038-PD	3.4 - 4.2	06-Sep-02	0.04	U
SW-32	DP-0-SW32-0-098-PD	9.5 - 10.3	06-Sep-02	0.06	U
SW-33	DP-0-SW33-0-100-PD	10 - 10.5	25-Sep-02	0.06	U
SW-33	DP-0-SW33-0-055-PD	5 - 6	25-Sep-02	0.05	U
SW-33	DP-1-SW33-0-055-PD	5 - 6	25-Sep-02	0.05	U
SW-34	DP-0-SW34-0-035-PD	3 - 4	23-Aug-02	0.07	
SW-34	DP-1-SW34-0-085-PD	8 - 9	23-Aug-02	0.05	U
SW-34	DP-0-SW34-0-085-PD	8 - 9	23-Aug-02	0.05	U
SW-35	DP-0-SW35-0-035-PD	3 - 4	23-Aug-02	0.05	U
SW-35	DP-0-SW35-0-085-PD	8 - 9	23-Aug-02	0.05	U
SW-48	DP-0-SW48-0-115-PD	11 - 12	21-Aug-02	0.04	U
SW-48	DP-0-SW48-0-035-PD	3 - 4	21-Aug-02	0.05	U
SW-49	DP-0-SW49-0-045-PD	4 - 5	29-Aug-02	0.05	U
SW-49	DP-0-SW49-0-095-PD	9 - 9.5	29-Aug-02	0.05	U
SW-50	DP-0-SW50-0-060-PD	5.5 - 6.5	19-Aug-02	0.04	U
SW-51	DP-0-SW51-0-115-PD	11 - 12	20-Aug-02	0.05	U
SW-51	DP-0-SW51-0-055-PD	5 - 6	20-Aug-02	0.05	U
SW-52	DP-0-SW52-0-115-PD	11 - 12	19-Aug-02	0.07	
SW-52	DP-0-SW52-0-035-PD	3 - 4	19-Aug-02	0.05	U
W12-SB1	W12-SB1-1	0 - 1.5	25-Jan-93	0.06	
W12-SB1	W12-SB1-10	10 - 11.5	25-Jan-93	0.06	U
W12-SB2	W12-SB2-1	0 - 1.5	25-Jan-93	0.08	
W12-SB2	W12-SB2-10	10 - 11.5	25-Jan-93	0.12	
W12-SB3	W12-SB3-1	0 - 1.5	25-Jan-93	0.04	U
W12-SB3	W12-SB3-10	10 - 11.5	25-Jan-93	0.2	

Note: (1) - Data restricted from surface to 12ft bgs.
(2) - Definitions for data qualifiers are provided on Table F-3.
(3) - PMCL - Preliminary Media Cleanup Level (Weston, 1999).

This page intentionally left blank

Sample Location	Sample ID	Sample Interval[1] (ft. bgs)	Sample Date	Concentration (mg/kg)	Data Qualifier[2]
Nickel (mg/kg) - 2004 Soil Screening Level = 47.8 mg/kg; PMCL = 38.2 mg/kg[3]					
2-40-DP-001	2-40-DP-01-01-S-0	0 - 1	25-Jun-08	15	
2-40-DP-001	2-40-DP-01-04-S-0	4 - 5	25-Jun-08	9	
2-40-DP-001	2-40-DP-01-09-S-0	9 - 10	25-Jun-08	9	
2-40-DP-002	2-40-DP-02-01-S-0	0 - 1	26-Jun-08	21	J
2-40-DP-002	2-40-DP-02-04-S-0	4 - 5	26-Jun-08	8	J
2-40-DP-002	2-40-DP-02-09-S-0	9 - 10	26-Jun-08	9	J
2-40-DP-003	2-40-DP-03-01-S-0	0 - 1	25-Jun-08	10	
2-40-DP-003	2-40-DP-03-04-S-0	4 - 5	25-Jun-08	9	
2-40-DP-003	2-40-DP-03-09-S-0	9 - 10	25-Jun-08	13	
2-40-DP-004	2-40-DP-04-01-S-0	0 - 1	12-Jun-08	10	
2-40-DP-004	2-40-DP-04-04-S-0	4 - 5	12-Jun-08	9	
2-40-DP-004	2-40-DP-04-09-S-0	9 - 10	12-Jun-08	19	
2-40-DP-005	2-40-DP-05-01-S-0	0 - 1	18-Jun-08	39	
2-40-DP-005	2-40-DP-05-04-S-0	4 - 5	18-Jun-08	8	
2-40-DP-005	2-40-DP-05-09-S-0	9 - 10	18-Jun-08	15	
2-40-DP-006	2-40-DP-06-01-S-0	0 - 1	16-Jun-08	12	
2-40-DP-006	2-40-DP-06-04-S-0	4 - 5	16-Jun-08	8	
2-40-DP-006	2-40-DP-06-09-S-0	9 - 10	16-Jun-08	11	
2-40-DP-007	2-40-DP-07-01-S-0	0 - 1	03-Jul-08	21	
2-40-DP-007	2-40-DP-07-04-S-0	4 - 5	03-Jul-08	10	
2-40-DP-007	2-40-DP-07-09-S-0	9 - 10	03-Jul-08	8	
2-40-DP-008	2-40-DP-08-01-S-0	0 - 1	03-Jul-08	19	
2-40-DP-008	2-40-DP-08-04-S-0	4 - 5	03-Jul-08	11	
2-40-DP-008	2-40-DP-08-09-S-0	9 - 10	03-Jul-08	6	
2-40-DP-009	2-40-DP-09-01-S-0	0 - 1	07-Jul-08	20	
2-40-DP-009	2-40-DP-09-04-S-0	4 - 5	07-Jul-08	16	
2-40-DP-009	2-40-DP-09-09-S-0	9 - 10	07-Jul-08	6	
2-40-DP-010	2-40-DP-10-01-S-0	0 - 1	23-Jun-08	23	
2-40-DP-010	2-40-DP-10-04-S-0	4 - 5	23-Jun-08	9	
2-40-DP-010	2-40-DP-10-09-S-0	9 - 10	23-Jun-08	9	
2-40-DP-011	2-40-DP-11-01-S-0	0 - 1	24-Jun-08	10	
2-40-DP-011	2-40-DP-11-04-S-0	4 - 5	24-Jun-08	9	
2-40-DP-011	2-40-DP-11-09-S-0	9 - 10	24-Jun-08	10	
2-40-DP-012	2-40-DP-12-01-S-0	0 - 1	20-Jun-08	11	
2-40-DP-012	2-40-DP-12-04-S-0	4 - 5	20-Jun-08	10	
2-40-DP-012	2-40-DP-12-09-S-0	9 - 10	20-Jun-08	23	
2-40-DP-013	2-40-DP-13-01-S-0	0 - 1	03-Jul-08	20	
2-40-DP-013	2-40-DP-13-04-S-0	4 - 5	03-Jul-08	8	
2-40-DP-013	2-40-DP-13-09-S-0	9 - 10	03-Jul-08	13	
2-40-DP-014	2-40-DP-14-01-S-0	0 - 1	10-Jun-08	11	
2-40-DP-014	2-40-DP-14-04-S-0	4 - 5	10-Jun-08	10	
2-40-DP-014	2-40-DP-14-09-S-0	9 - 10	10-Jun-08	15	
2-40-DP-015	2-40-DP-15-01-S-0	0 - 1	11-Jun-08	19	
2-40-DP-015	2-40-DP-15-04-S-0	4 - 5	11-Jun-08	7.9	
2-40-DP-015	2-40-DP-15-09-S-0	9 - 10	11-Jun-08	12	
2-40-DP-016	2-40-DP-16-01-S-0	0 - 1	13-Jun-08	13	
2-40-DP-016	2-40-DP-16-04-S-0	4 - 5	13-Jun-08	12	
2-40-DP-016	2-40-DP-16-09-S-0	9 - 10	13-Jun-08	14	
2-40-DP-017	2-40-DP-17-01-S-0	0 - 1	12-Jun-08	11	
2-40-DP-017	2-40-DP-17-04-S-0	4 - 5	12-Jun-08	9	
2-40-DP-017	2-40-DP-17-09-S-0	9 - 10	12-Jun-08	12	
2-40-DP-018	2-40-DP-18-01-S-0	0 - 1	06-Jun-08	31	
2-40-DP-018	2-40-DP-18-04-S-0	4 - 5	06-Jun-08	24	
2-40-DP-018	2-40-DP-18-09-S-0	9 - 10	06-Jun-08	12	
2-40-DP-019	2-40-DP-19-01-S-0	0 - 1	19-May-08	12	
2-40-DP-019	2-40-DP-19-04-S-0	4 - 5	19-May-08	9	
2-40-DP-019	2-40-DP-19-09-S-0	9 - 10	19-May-08	9	
2-40-DP-020	2-40-DP-20-01-S-0	0 - 1	03-Jul-08	10	

Sample Location	Sample ID	Sample Interval[1] (ft. bgs)	Sample Date	Concentration (mg/kg)	Data Qualifier[2]
Nickel (mg/kg) - 2004 Soil Screening Level = 47.8 mg/kg; PMCL = 38.2 mg/kg[3]					
2-40-DP-020	2-40-DP-20-04-S-0	4 - 5	03-Jul-08	9	
2-40-DP-020	2-40-DP-20-09-S-0	9 - 10	03-Jul-08	15	
2-40-DP-021	2-40-DP-21-01-S-0	0 - 1	20-Jun-08	10	
2-40-DP-021	2-40-DP-21-04-S-0	4 - 5	20-Jun-08	9	
2-40-DP-021	2-40-DP-21-09-S-0	9 - 10	20-Jun-08	25	
2-40-DP-022	2-40-DP-22-01-S-0	0 - 1	19-Jun-08	11	
2-40-DP-022	2-40-DP-22-04-S-0	4 - 5	19-Jun-08	8	
2-40-DP-022	2-40-DP-22-09-S-0	9 - 10	19-Jun-08	21	
2-40-DP-023	2-40-DP-23-01-S-0	0 - 1	30-Jun-08	7	
2-40-DP-023	2-40-DP-23-04-S-0	4 - 5	30-Jun-08	11	
2-40-DP-023	2-40-DP-23-09-S-0	9 - 10	30-Jun-08	17	
2-40-DP-024	2-40-DP-24-01-S-0	0 - 1	10-Jun-08	11	
2-40-DP-024	2-40-DP-24-04-S-0	4 - 5	10-Jun-08	10	
2-40-DP-024	2-40-DP-24-09-S-0	9 - 10	10-Jun-08	21	
2-40-DP-025	2-40-DP-25-01-S-0	0 - 1	03-Jul-08	10	
2-40-DP-025	2-40-DP-25-04-S-0	4 - 5	03-Jul-08	11	
2-40-DP-025	2-40-DP-25-09-S-0	9 - 10	03-Jul-08	9	
2-40-DP-026	2-40-DP-26-01-S-0	0 - 1	01-Jul-08	17	
2-40-DP-026	2-40-DP-26-04-S-0	4 - 5	01-Jul-08	10	
2-40-DP-026	2-40-DP-26-09-S-0	9 - 10	01-Jul-08	11	
2-40-DP-027	2-40-DP-27-01-S-0	0 - 1	05-Jun-08	10	
2-40-DP-027	2-40-DP-27-04-S-0	4 - 5	05-Jun-08	9	
2-40-DP-027	2-40-DP-27-09-S-0	9 - 10	05-Jun-08	11	
2-40-DP-028	2-40-DP-28-01-S-0	0 - 1	06-Jun-08	8.5	
2-40-DP-028	2-40-DP-28-04-S-0	4 - 5	06-Jun-08	9	
2-40-DP-028	2-40-DP-28-09-S-0	9 - 10	06-Jun-08	9	
2-40-DP-029	2-40-DP-29-01-S-0	0 - 1	03-Jun-08	8	
2-40-DP-029	2-40-DP-29-04-S-0	4 - 5	03-Jun-08	8	
2-40-DP-029	2-40-DP-29-09-S-0	9 - 10	03-Jun-08	18	
2-40-DP-030	2-40-DP-30-01-S-0	0 - 1	16-Jun-08	39	
2-40-DP-030	2-40-DP-30-04-S-0	4 - 5	16-Jun-08	8	
2-40-DP-030	2-40-DP-30-09-S-0	9 - 10	16-Jun-08	6	
2-40-DP-031	2-40-DP-31-01-S-0	0 - 1	08-Jul-08	12	
2-40-DP-031	2-40-DP-31-04-S-0	4 - 5	08-Jul-08	9	
2-40-DP-031	2-40-DP-31-09-S-0	9 - 10	08-Jul-08	7	
2-40-DP-032	2-40-DP-32-01-S-0	0 - 1	28-May-08	12	
2-40-DP-032	2-40-DP-32-04-S-0	4 - 5	28-May-08	13	
2-40-DP-032	2-40-DP-32-09-S-0	9 - 10	28-May-08	11	
2-40-DP-033	2-40-DP-33-01-S-0	0 - 1	02-Jun-08	39	
2-40-DP-033	2-40-DP-33-04-S-0	4 - 5	02-Jun-08	38	
2-40-DP-033	2-40-DP-33-09-S-0	9 - 10	02-Jun-08	39	
2-40-DP-034	2-40-DP-34-01-S-0	0 - 1	07-Jul-08	12	
2-40-DP-034	2-40-DP-34-04-S-0	4 - 5	07-Jul-08	12	
2-40-DP-034	2-40-DP-34-09-S-0	9 - 10	07-Jul-08	9	
2-40-DP-035	2-40-DP-35-01-S-0	0 - 1	30-May-08	20	
2-40-DP-035	2-40-DP-35-04-S-0	4 - 5	30-May-08	28	
2-40-DP-035	2-40-DP-35-09-S-0	9 - 10	30-May-08	10	
2-40-DP-036	2-40-DP-36-01-S-0	0 - 1	01-Jul-08	13	
2-40-DP-036	2-40-DP-36-04-S-0	4 - 5	01-Jul-08	9	
2-40-DP-036	2-40-DP-36-09-S-0	9 - 10	01-Jul-08	9	
2-40-DP-037	2-40-DP-37-01-S-0	0 - 1	22-May-08	17.7	
2-40-DP-037	2-40-DP-37-04-S-0	4 - 5	22-May-08	11.8	
2-40-DP-037	2-40-DP-37-09-S-0	9 - 10	22-May-08	9	
2-40-DP-038	2-40-DP-38-01-S-0	0 - 1	21-May-08	12	J
2-40-DP-038	2-40-DP-38-04-S-0	4 - 5	21-May-08	13	J
2-40-DP-038	2-40-DP-38-09-S-0	9 - 10	21-May-08	8	J
2-40-DP-039	2-40-DP-39-01-S-0	0 - 1	20-May-08	10	
2-40-DP-039	2-40-DP-39-04-S-0	4 - 5	20-May-08	12	

Sample Location	Sample ID	Sample Interval[1] (ft. bgs)	Sample Date	Concentration (mg/kg)	Data Qualifier[2]
Nickel (mg/kg) - 2004 Soil Screening Level = 47.8 mg/kg; PMCL = 38.2 mg/kg[3]					
2-40-DP-039	2-40-DP-39-09-S-0	9 - 10	20-May-08	40	
2-40-DP-040	2-40-DP-40-01-S-0	0 - 1	15-May-08	16	
2-40-DP-040	2-40-DP-40-04-S-0	4 - 5	15-May-08	11	
2-40-DP-040	2-40-DP-40-09-S-0	9 - 10	15-May-08	10	
2-40-DP-041	2-40-DP-41-01-S-0	0 - 1	14-May-08	12	
2-40-DP-041	2-40-DP-41-04-S-0	4 - 5	14-May-08	8.6	
2-40-DP-041	2-40-DP-41-09-S-0	9 - 10	14-May-08	9	
2-40-DP-042	2-40-DP-42-01-S-0	0 - 1	13-May-08	13	
2-40-DP-042	2-40-DP-42-04-S-0	4 - 5	13-May-08	7	
2-40-DP-042	2-40-DP-42-09-S-0	9 - 10	13-May-08	7	
2-40-DP-043	2-40-DP-43-01-S-0	0 - 1	12-May-08	9	
2-40-DP-043	2-40-DP-43-04-S-0	4 - 5	12-May-08	14	
2-40-DP-043	2-40-DP-43-09-S-0	9 - 10	12-May-08	16	
2-40-DP-045	2-40-DP-45-01-S-0	0 - 1	27-May-08	20	
2-40-DP-045	2-40-DP-45-04-S-0	4 - 5	27-May-08	10	
2-40-DP-045	2-40-DP-45-09-S-0	9 - 10	27-May-08	11	
2-40-DP-046	2-40-DP-46-01-S-0	0 - 1	09-Jun-08	11	
2-40-DP-046	2-40-DP-46-04-S-0	4 - 5	09-Jun-08	9	
2-40-DP-046	2-40-DP-46-09-S-0	9 - 10	09-Jun-08	19	
2-40-DP-047	2-40-DP-47-01-S-0	0 - 1	25-Jun-08	10	
2-40-DP-047	2-40-DP-47-04-S-0	4 - 5	25-Jun-08	9	
2-40-DP-047	2-40-DP-47-09-S-0	9 - 10	25-Jun-08	13	
2-40-DP-048	2-40-DP-48-01-S-0	0 - 1	01-Jul-08	12	
2-40-DP-048	2-40-DP-48-04-S-0	4 - 5	01-Jul-08	12	
2-40-DP-048	2-40-DP-48-09-S-0	9 - 10	01-Jul-08	13	
2-40-DP-049	2-40-DP-49-01-S-0	0 - 1	27-Jun-08	24	
2-40-DP-049	2-40-DP-49-04-S-0	4 - 5	27-Jun-08	7.9	
2-40-DP-049	2-40-DP-49-09-S-0	9 - 10	27-Jun-08	8	
2-40-DP-050	2-40-DP-50-01-S-0	0 - 1	18-Jun-08	13	
2-40-DP-050	2-40-DP-50-05-S-0	5 - 6	18-Jun-08	9	
2-40-DP-050	2-40-DP-50-09-S-0	9 - 10	18-Jun-08	15	
2-40-DP-051	2-40-DP-51-01-S-0	0 - 1	03-Jun-08	12	
2-40-DP-051	2-40-DP-51-04-S-0	4 - 5	03-Jun-08	11	
2-40-DP-051	2-40-DP-51-09-S-0	9 - 10	03-Jun-08	10	
2-40-DP-052	2-40-DP-52-01-S-0	0 - 1	02-Jul-08	12	
2-40-DP-052	2-40-DP-52-04-S-0	4 - 5	02-Jul-08	16	
2-40-DP-052	2-40-DP-52-09-S-0	9 - 10	02-Jul-08	19	
2-40-DP-053	2-40-DP-53-01-S-0	0 - 1	09-Jun-08	10	
2-40-DP-053	2-40-DP-53-04-S-0	4 - 5	09-Jun-08	16	
2-40-DP-053	2-40-DP-53-09-S-0	9 - 10	09-Jun-08	8	
2-40-DP-054	2-40-DP-54-01-S-0	0 - 1	06-Jun-08	9	
2-40-DP-054	2-40-DP-54-04-S-0	4 - 5	06-Jun-08	8	
2-40-DP-054	2-40-DP-54-09-S-0	9 - 10	06-Jun-08	16	
2-40-DP-055	2-40-DP-55-01-S-0	0 - 1	07-Jul-08	14	
2-40-DP-055	2-40-DP-55-04-S-0	4 - 5	07-Jul-08	11	
2-40-DP-055	2-40-DP-55-09-S-0	9 - 10	07-Jul-08	22	
2-40-DP-056	2-40-DP-56-01-S-0	0 - 1	04-Jun-08	10	
2-40-DP-056	2-40-DP-56-04-S-0	4 - 5	04-Jun-08	9	
2-40-DP-056	2-40-DP-56-09-S-0	9 - 10	04-Jun-08	11	
2-40-DP-057	2-40-DP-57-01-S-0	0 - 1	05-Jun-08	13	
2-40-DP-057	2-40-DP-57-04-S-0	4 - 5	05-Jun-08	11	
2-40-DP-057	2-40-DP-57-09-S-0	9 - 10	05-Jun-08	20	
2-40-DP-058	2-40-DP-58-01-S-0	0 - 1	10-Jun-08	38	
2-40-DP-058	2-40-DP-58-04-S-0	4 - 5	10-Jun-08	6	
2-40-DP-058	2-40-DP-58-09-S-0	9 - 10	10-Jun-08	15	
2-40-DP-059	2-40-DP-59-01-S-0	0 - 1	18-Jun-08	19	
2-40-DP-059	2-40-DP-59-04-S-0	4 - 5	18-Jun-08	8	
2-40-DP-059	2-40-DP-59-09-S-0	9 - 10	18-Jun-08	16	

Sample Location	Sample ID	Sample Interval[1] (ft. bgs)	Sample Date	Concentration (mg/kg)	Data Qualifier[2]
Nickel (mg/kg) - 2004 Soil Screening Level = 47.8 mg/kg; PMCL = 38.2 mg/kg[3]					
2-40-DP-060	2-40-DP-60-01-S-0	0 - 1	17-Jun-08	9	
2-40-DP-060	2-40-DP-60-04-S-0	4 - 5	17-Jun-08	11	
2-40-DP-060	2-40-DP-60-09-S-0	9 - 10	17-Jun-08	14	
2-40-DP-061	2-40-DP-61-01-S-0	0 - 1	11-Jun-08	9	
2-40-DP-061	2-40-DP-61-04-S-0	4 - 5	11-Jun-08	10	
2-40-DP-061	2-40-DP-61-09-S-0	9 - 10	11-Jun-08	14	
2-40-DP-062	2-40-DP-62-01-S-0	0 - 1	17-Jun-08	9	
2-40-DP-062	2-40-DP-62-04-S-0	4 - 5	17-Jun-08	9	
2-40-DP-062	2-40-DP-62-09-S-0	9 - 10	17-Jun-08	22	
2-40-DP-063	2-40-DP-63-01-S-0	0 - 1	17-Jun-08	9	
2-40-DP-063	2-40-DP-63-04-S-0	4 - 5	17-Jun-08	9	
2-40-DP-063	2-40-DP-63-09-S-0	9 - 10	17-Jun-08	17	
2-40-DP-064	2-40-DP-64-01-S-0	0 - 1	05-Jun-08	10	
2-40-DP-064	2-40-DP-64-04-S-0	4 - 5	05-Jun-08	13	
2-40-DP-064	2-40-DP-64-09-S-0	9 - 10	05-Jun-08	11	
2-40-DP-065	2-40-DP-65-01-S-0	0 - 1	09-Jun-08	11	
2-40-DP-065	2-40-DP-65-04-S-0	4 - 5	09-Jun-08	8	
2-40-DP-065	2-40-DP-65-09-S-0	9 - 10	09-Jun-08	10	
2-40-DP-066	2-40-DP-66-01-S-0	0 - 1	13-Jun-08	11	
2-40-DP-066	2-40-DP-66-04-S-0	4 - 5	13-Jun-08	8	
2-40-DP-066	2-40-DP-66-09-S-0	9 - 10	13-Jun-08	15	
2-40-DP-067	2-40-DP-67-01-S-0	0 - 1	19-Jun-08	12	
2-40-DP-067	2-40-DP-67-04-S-0	4 - 5	19-Jun-08	8	
2-40-DP-067	2-40-DP-67-09-S-0	9 - 10	19-Jun-08	19	
2-40-DP-068	2-40-DP-68-01-S-0	0 - 1	19-Jun-08	11	
2-40-DP-068	2-40-DP-68-04-S-0	4 - 5	19-Jun-08	8	
2-40-DP-068	2-40-DP-68-09-S-0	9 - 10	19-Jun-08	14	
2-40-DP-069	2-40-DP-69-01-S-0	0 - 1	28-May-08	11	
2-40-DP-069	2-40-DP-69-04-S-0	4 - 5	28-May-08	10	
2-40-DP-069	2-40-DP-69-09-S-0	9 - 10	28-May-08	15	
2-40-DP-070	2-40-DP-70-01-S-0	0 - 1	27-May-08	22	
2-40-DP-070	2-40-DP-70-04-S-0	4 - 5	27-May-08	12	
2-40-DP-070	2-40-DP-70-09-S-0	9 - 10	27-May-08	6	
2-40-DP-071	2-40-DP-71-01-S-0	0 - 1	23-Jun-08	15	
2-40-DP-071	2-40-DP-71-04-S-0	4 - 5	23-Jun-08	30	
2-40-DP-071	2-40-DP-71-09-S-0	9 - 10	23-Jun-08	11	
2-40-DP-072	2-40-DP-72-01-S-0	0 - 1	24-Jun-08	26	
2-40-DP-072	2-40-DP-72-04-S-0	4 - 5	24-Jun-08	10	
2-40-DP-072	2-40-DP-72-09-S-0	9 - 10	24-Jun-08	10	
2-40-DP-073	2-40-DP-73-01-S-0	0 - 1	25-Jun-08	25	
2-40-DP-073	2-40-DP-73-04-S-0	4 - 5	25-Jun-08	21	
2-40-DP-073	2-40-DP-73-09-S-0	9 - 10	25-Jun-08	9	
2-40-DP-074	2-40-DP-74-01-S-0	0 - 1	02-Jul-08	17	
2-40-DP-074	2-40-DP-74-04-S-0	4 - 5	02-Jul-08	9	
2-40-DP-074	2-40-DP-74-09-S-0	9 - 10	02-Jul-08	16	
2-40-DP-075	2-40-DP-75-01-S-0	0 - 1	01-Jul-08	11	
2-40-DP-075	2-40-DP-75-04-S-0	4 - 5	01-Jul-08	10	
2-40-DP-075	2-40-DP-75-09-S-0	9 - 10	01-Jul-08	13	
2-40-DP-076	2-40-DP-76-01-S-0	0 - 1	05-Jun-08	11	
2-40-DP-076	2-40-DP-76-04-S-0	4 - 5	05-Jun-08	5	
2-40-DP-076	2-40-DP-76-09-S-0	9 - 10	05-Jun-08	10	
2-40-DP-077	2-40-DP-77-01-S-0	0 - 1	02-Jun-08	10	
2-40-DP-077	2-40-DP-77-04-S-0	4 - 5	02-Jun-08	9	
2-40-DP-077	2-40-DP-77-09-S-0	9 - 10	02-Jun-08	10	
2-40-DP-078	2-40-DP-78-01-S-0	0 - 1	28-May-08	10	
2-40-DP-078	2-40-DP-78-04-S-0	4 - 5	28-May-08	12	
2-40-DP-078	2-40-DP-78-09-S-0	9 - 10	28-May-08	12	
2-40-DP-079	2-40-DP-79-01-S-0	0 - 1	24-Jun-08	9	

Sample Location	Sample ID	Sample Interval[1] (ft. bgs)	Sample Date	Concentration (mg/kg)	Data Qualifier[2]
Nickel (mg/kg) - 2004 Soil Screening Level = 47.8 mg/kg; PMCL = 38.2 mg/kg[3]					
2-40-DP-079	2-40-DP-79-04-S-0	4 - 5	24-Jun-08	8	
2-40-DP-079	2-40-DP-79-09-S-0	9 - 10	24-Jun-08	8	
2-40-DP-080	2-40-DP-80-01-S-0	0 - 1	09-Jun-08	13	
2-40-DP-080	2-40-DP-80-04-S-0	4 - 5	09-Jun-08	13	
2-40-DP-080	2-40-DP-80-09-S-0	9 - 10	09-Jun-08	11	
2-40-DP-081	2-40-DP-81-01-S-0	0 - 1	06-Jun-08	37	
2-40-DP-081	2-40-DP-81-04-S-0	4 - 5	06-Jun-08	5	
2-40-DP-081	2-40-DP-81-09-S-0	9 - 10	06-Jun-08	5	
2-40-DP-082	2-40-DP-82-01-S-0	0 - 1	13-Jun-08	9	
2-40-DP-082	2-40-DP-82-04-S-0	4 - 5	13-Jun-08	9	
2-40-DP-082	2-40-DP-82-09-S-0	9 - 10	13-Jun-08	14	
2-40-DP-083	2-40-DP-83-01-S-0	0 - 1	03-Jun-08	10	
2-40-DP-083	2-40-DP-83-04-S-0	4 - 5	03-Jun-08	9	
2-40-DP-083	2-40-DP-83-09-S-0	9 - 10	03-Jun-08	15	
2-40-DP-084	2-40-DP-84-01-S-0	0 - 1	30-May-08	11	
2-40-DP-084	2-40-DP-84-04-S-0	4 - 5	30-May-08	10	
2-40-DP-084	2-40-DP-84-09-S-0	9 - 10	30-May-08	10	
2-40-DP-085	2-40-DP-85-01-S-0	0 - 1	02-Jul-08	15	
2-40-DP-085	2-40-DP-85-04-S-0	4 - 5	02-Jul-08	13	
2-40-DP-085	2-40-DP-85-09-S-0	9 - 10	02-Jul-08	17	
2-40-DP-086	2-40-DP-86-01-S-0	0 - 1	13-Jun-08	11	
2-40-DP-086	2-40-DP-86-04-S-0	4 - 5	13-Jun-08	14	
2-40-DP-086	2-40-DP-86-09-S-0	9 - 10	13-Jun-08	12	
2-40-DP-087	2-40-DP-87-01-S-0	0 - 1	13-Jun-08	25	
2-40-DP-087	2-40-DP-87-04-S-0	4 - 5	13-Jun-08	9.1	
2-40-DP-087	2-40-DP-87-09-S-0	9 - 10	13-Jun-08	10	
2-40-DP-088	2-40-DP-88-01-S-0	0 - 1	13-Jun-08	9	
2-40-DP-088	2-40-DP-88-04-S-0	4 - 5	13-Jun-08	10	
2-40-DP-088	2-40-DP-88-09-S-0	9 - 10	13-Jun-08	27	
2-40-DP-089	2-40-DP-89-01-S-0	0 - 1	13-Jun-08	13	
2-40-DP-089	2-40-DP-89-04-S-0	4 - 5	13-Jun-08	10	
2-40-DP-089	2-40-DP-89-09-S-0	9 - 10	13-Jun-08	17	
2-40-DP-090	2-40-DP-90-01-S-0	0 - 1	06-Jun-08	18	
2-40-DP-090	2-40-DP-90-04-S-0	4 - 5	06-Jun-08	24	
2-40-DP-090	2-40-DP-90-09-S-0	9 - 10	06-Jun-08	10	
2-40-DP-091	2-40-DP-91-01-S-0	0 - 1	04-Jun-08	10	
2-40-DP-091	2-40-DP-91-04-S-0	4 - 5	04-Jun-08	10	
2-40-DP-091	2-40-DP-91-09-S-0	9 - 10	04-Jun-08	12	
2-40-DP-092	2-40-DP-92-01-S-0	0 - 1	03-Jun-08	14	
2-40-DP-092	2-40-DP-92-04-S-0	4 - 5	03-Jun-08	7	
2-40-DP-092	2-40-DP-92-09-S-0	9 - 10	03-Jun-08	14	
2-40-DP-093	2-40-DP-93-01-S-0	0 - 1	08-Jul-08	18	
2-40-DP-093	2-40-DP-93-04-S-0	4 - 5	08-Jul-08	9	
2-40-DP-093	2-40-DP-93-09-S-0	9 - 10	08-Jul-08	10	
2-40-DP-094	2-40-DP-94-01-S-0	0 - 1	30-Jun-08	15	
2-40-DP-094	2-40-DP-94-04-S-0	4 - 5	30-Jun-08	18	
2-40-DP-094	2-40-DP-94-09-S-0	9 - 10	30-Jun-08	39	
2-40-DP-095	2-40-DP-95-01-S-0	0 - 1	09-Jun-08	9	
2-40-DP-095	2-40-DP-95-04-S-0	4 - 5	09-Jun-08	14	
2-40-DP-095	2-40-DP-95-09-S-0	9 - 10	09-Jun-08	14	
2-40-DP-096	2-40-DP-96-01-S-0	0 - 1	23-Jun-08	12	
2-40-DP-096	2-40-DP-96-04-S-0	4 - 5	23-Jun-08	11	
2-40-DP-096	2-40-DP-96-09-S-0	9 - 10	23-Jun-08	9	
2-40-DP-097	2-40-DP-97-01-S-0	0 - 1	07-Jul-08	12	
2-40-DP-097	2-40-DP-97-04-S-0	4 - 5	07-Jul-08	17	
2-40-DP-097	2-40-DP-97-09-S-0	9 - 10	07-Jul-08	8	
2-40-DP-098	2-40-DP-98-01-S-0	0 - 1	12-Jun-08	16	
2-40-DP-098	2-40-DP-98-04-S-0	4 - 5	12-Jun-08	9.5	

Sample Location	Sample ID	Sample Interval[1] (ft. bgs)	Sample Date	Concentration (mg/kg)	Data Qualifier[2]
Nickel (mg/kg) - 2004 Soil Screening Level = 47.8 mg/kg; PMCL = 38.2 mg/kg[3]					
2-40-DP-098	2-40-DP-98-09-S-0	9 - 10	12-Jun-08	12	
2-40-DP-099	2-40-DP-99-01-S-0	0 - 1	12-Jun-08	11	
2-40-DP-099	2-40-DP-99-04-S-0	4 - 5	12-Jun-08	8	
2-40-DP-099	2-40-DP-99-09-S-0	9 - 10	12-Jun-08	14	
2-40-DP-100	2-40-DP-100-01-S-0	0 - 1	06-Jun-08	11	
2-40-DP-100	2-40-DP-100-04-S-0	4 - 5	06-Jun-08	9	
2-40-DP-100	2-40-DP-100-09-S-0	9 - 10	06-Jun-08	8	
2-40-DP-101	2-40-DP-101-01-S-0	0 - 1	04-Jun-08	9	
2-40-DP-101	2-40-DP-101-04-S-0	4 - 5	04-Jun-08	8	
2-40-DP-101	2-40-DP-101-09-S-0	9 - 10	04-Jun-08	9	
2-40-DP-102	2-40-DP-102-01-S-0	0 - 1	30-May-08	10	
2-40-DP-102	2-40-DP-102-04-S-0	4 - 5	30-May-08	8	
2-40-DP-102	2-40-DP-102-09-S-0	9 - 10	30-May-08	11	
2-40-DP-103	2-40-DP-103-01-S-0	0 - 1	03-Jul-08	13	
2-40-DP-103	2-40-DP-103-04-S-0	4 - 5	03-Jul-08	7	
2-40-DP-103	2-40-DP-103-09-S-0	9 - 10	03-Jul-08	5	
2-40-DP-104	2-40-DP-104-01-S-0	0 - 1	07-Jul-08	38	
2-40-DP-104	2-40-DP-104-04-S-0	4 - 5	07-Jul-08	8	
2-40-DP-104	2-40-DP-104-09-S-0	9 - 10	07-Jul-08	14	
2-40-DP-105	2-40-DP-105-01-S-0	0 - 1	11-Jun-08	17	
2-40-DP-105	2-40-DP-105-04-S-0	4 - 5	11-Jun-08	9	
2-40-DP-105	2-40-DP-105-09-S-0	9 - 10	11-Jun-08	22	
DP-3107	DP-0-3107-0-102-PD	10 - 10.5	10-Sep-02	14	
DP-3107	DP-0-3107-0-064-PD	6 - 6.5	10-Sep-02	15	
DP-3108	DP-0-3108-0-102-PD	10 - 10.5	10-Sep-02	16	
DP-3108	DP-0-3108-0-063-PD	6 - 6.6	10-Sep-02	11	
DP-4001	DP-0-4001-0-045-PD	4 - 4.5	05-Sep-02	13.3	
DP-4001	DP-0-4001-0-100-PD	9.5 - 10	05-Sep-02	12.5	
DP-4002	DP-0-4002-0-047-PD	4.5 - 4.8	05-Sep-02	11	
DP-4002	DP-0-4002-0-095-PD	9 - 9.5	05-Sep-02	20.7	
DP-4005	DP-0-4005-0-055-PD	5 - 6	21-Aug-02	21	
DP-4005	DP-0-4005-0-085-PD	8 - 9	21-Aug-02	13	
DP-4006	DP-0-4006-0-055-PD	5 - 6	21-Aug-02	11	
DP-4006	DP-0-4006-0-085-PD	8 - 9	21-Aug-02	8	
DP-4007	DP-0-4007-0-115-PD	11 - 12	22-Aug-02	15.6	
DP-4007	DP-0-4007-0-055-PD	5 - 6	22-Aug-02	12.3	
DP-4008	DP-0-4008-0-035-PD	3 - 4	22-Aug-02	9	
DP-4008	DP-0-4008-0-085-PD	8 - 9	22-Aug-02	22	
DP-4009	DP-0-4009-0-112-PD	11 - 12	22-Aug-02	11.8	
DP-4009	DP-0-4009-0-055-PD	5 - 6	22-Aug-02	15	
DP-4101	DP-5-4101-0-105-PD	10 - 11	21-Aug-02	14	
DP-4101	DP-0-4101-0-065-PD	6 - 7	21-Aug-02	11	
DP-4102	DP-0-4102-0-055-PD	5 - 6	21-Aug-02	14	
DP-4102	DP-0-4102-0-085-PD	8 - 9	21-Aug-02	12	
DP-4103	DP-0-4103-0-115-PD	11 - 12	21-Aug-02	9	
DP-4103	DP-0-4103-0-055-PD	5 - 6	21-Aug-02	12	
DP-4104	DP-0-4104-0-115-PD	11 - 12	20-Aug-02	9	
DP-4104	DP-0-4104-0-035-PD	3 - 4	20-Aug-02	16	
DP-4105	DP-0-4105-0-055-PD	5 - 6	20-Aug-02	18	
DP-4105	DP-0-4105-0-085-PD	8 - 9	20-Aug-02	18	
DP-4106	DP-0-4106-0-055-PD	5 - 6	19-Aug-02	30.5	
DP-4106	DP-0-4106-0-085-PD	8 - 9	19-Aug-02	19.8	
DP-4107	DP-0-4107-0-115-PD	11 - 12	19-Aug-02	19.9	
DP-4107	DP-0-4107-0-055-PD	5 - 6	19-Aug-02	11.7	
DP-4108	DP-0-4108-0-055-PD	5 - 6	19-Aug-02	8.7	
DP-4108	DP-0-4108-0-085-PD	8 - 9	19-Aug-02	16.5	
DP-4109	DP-0-4109-0-11.5-PD	11 - 12	16-Aug-02	6	
DP-4109	DP-0-4109-0-5.5-PD	5 - 6	16-Aug-02	38	

Sample Location	Sample ID	Sample Interval[1] (ft. bgs)	Sample Date	Concentration (mg/kg)	Data Qualifier[2]
Nickel (mg/kg) - 2004 Soil Screening Level = 47.8 mg/kg; PMCL = 38.2 mg/kg[3]					
DP-4110	DP-0-4110-0-4.5-PD	4 - 5	16-Aug-02	9	
DP-4110	DP-0-4110-0-045-PD	4 - 5	20-Aug-02	9	
DP-4110	DP-0-4110-0-085-PD	8 - 9	20-Aug-02	12	
DP-4111	DP-0-4111-0-055-PD	5 - 6	19-Aug-02	7.7	
DP-4111	DP-0-4111-0-095-PD	9 - 10	19-Aug-02	11.4	
DP-4112	DP-0-4112-0-115-PD	11 - 12	19-Aug-02	11	
DP-4112	DP-0-4112-0-045-PD	4 - 5	19-Aug-02	9	
DP-4113	DP-0-4113-0-055-PD	5 - 6	19-Aug-02	8	
DP-4113	DP-0-4113-0-085-PD	8 - 9	19-Aug-02	10	
DP-4114	DP-0-4114-0-115-PD	11 - 12	20-Aug-02	6	
DP-4114	DP-0-4114-0-035-PD	3 - 4	20-Aug-02	10	
DP-4115	DP-5-4115-0-4.5-PD	4 - 5	16-Aug-02	11	
DP-4115	DP-0-4115-0-8.5-PD	8 - 9	16-Aug-02	9	
DP-4115	DP-1-4115-0-8.5-PD	8 - 9	16-Aug-02	8	
DP-4117	DP-0-4117-0-055-PD	5 - 6	21-Aug-02	8	
DP-4117	DP-0-4117-0-085-PD	8 - 9	21-Aug-02	11	
DP-4118	DP-1-4118-0-066-PD	6 - 7.2	09-Sep-02	6	
DP-4118	DP-0-4118-0-066-PD	6 - 7.2	09-Sep-02	6	
DP-4118	DP-0-4118-0-100-PD	9.8 - 10.3	09-Sep-02	20	
DP-4119	DP-0-4119-0-052-PD	5 - 5.5	09-Sep-02	12	
DP-4119	DP-0-4119-0-100-PD	9.6 - 10.3	09-Sep-02	15	
DP-4120	DP-0-4120-0-115-PD	11 - 11.5	17-Sep-02	11	
DP-4124	DP-0-4124-0-100-PD	10 - 11	12-Sep-02	18.5	
DP-4124	DP-1-4124-0-100-PD	10 - 11	12-Sep-02	19.7	
DP-4124	DP-0-4124-0-050-PD	5 - 5.5	12-Sep-02	8.9	
DP-4133	DP-0-4133-0-115-PD	11 - 12	21-Aug-02	11	
DP-4133	DP-0-4133-0-035-PD	3 - 4	21-Aug-02	8	
DP-4134	DP-0-4134-0-035-PD	3 - 4	21-Aug-02	8	
DP-4134	DP-0-4134-0-085-PD	8 - 9	21-Aug-02	14	
DP-4301	DP-0-4301-0-115-PD	11.2 - 11.8	18-Sep-02	9	
DP-4302	DP-0-4302-0-116-PD	11.4 - 11.8	18-Sep-02	13	
DP-4303	DP-0-4303-0-114-PD	11 - 11.8	17-Sep-02	14	
DP-4404	DP-0-4404-0-050-PD	5 - 5.5	30-Aug-02	6.9	
DP-4404	DP-0-4404-0-100-PD	9.5 - 10.5	30-Aug-02	14.2	
DP-4405	DP-0-4405-0-100-PD	10 - 10.5	24-Sep-02	11	
DP-4405	DP-0-4405-0-040-PD	3.6 - 4	24-Sep-02	9.5	
DP-4406	DP-0-4406-0-050-PD	5 - 5.5	16-Sep-02	15	
DP-4406	DP-0-4406-0-100-PD	9.5 - 10	16-Sep-02	11	
DP-4411	DP-0-4411-0-060-PD	5.5 - 6.5	28-Aug-02	16.5	
DP-4411	DP-1-4411-0-090-PD	8 - 10.3	28-Aug-02	12.9	
DP-4411	DP-0-4411-0-090-PD	8 - 10.3	28-Aug-02	13.3	
DP-4412	DP-0-4412-0-100-PD	10 - 10.5	16-Sep-02	14	
DP-4412	DP-0-4412-0-050-PD	5 - 5.8	16-Sep-02	8	
DP-4413	DP-5-4413-0-106-PD	10 - 11.3	24-Sep-02	13	
DP-4413	DP-0-4413-0-050-PD	4.9 - 5.2	24-Sep-02	7	
DP-4414	DP-0-4414-0-105-PD	10 - 11	28-Aug-02	13.9	
DP-4414	DP-0-4414-0-050-PD	4.5 - 5.5	28-Aug-02	11.5	
DP-4415	DP-0-4415-0-088-PD	8.5 - 9.2	28-Aug-02	12.8	
NS-04-31	W17-W1-NS-04	0.5 - 0.5	30-Dec-93	11	
NS-05-31	W17-W1-NS-05	0.5 - 0.5	30-Dec-93	20	
NS-06-31	W17-W1-NS-06	0.5 - 0.5	30-Dec-93	12	
NS-09-31	W17-W1-NS-09	0.5 - 0.5	07-Jan-94	15	
PL2-420B	2-40-PL2-420B-S-01-0	0 - 1	10-Jul-08	19	
PL2-420B	2-40-PL2-420B-S-04-0	4 - 5	10-Jul-08	13	
PL2-420B	2-40-PL2-420B-S-09-0	9 - 10	10-Jul-08	16	
PL2-425A	W13-SB-04401-1020	2 - 2	03-Dec-93	36	
PL2-425A	W13-SB-04401-0020	2 - 2	03-Dec-93	34	
PL2-425A	W13-SB-04401-0050	5 - 5	03-Dec-93	12	

Sample Location	Sample ID	Sample Interval[1] (ft. bgs)	Sample Date	Concentration (mg/kg)	Data Qualifier[2]
Nickel (mg/kg) - 2004 Soil Screening Level = 47.8 mg/kg; PMCL = 38.2 mg/kg[3]					
PL2-425B	2-40-PL2-425B-S-01-0	0 - 1	14-Jul-08	38	
PL2-425B	2-40-PL2-425B-S-04-0	4 - 5	14-Jul-08	7	
PL2-425B	2-40-PL2-425B-S-09-0	9 - 10	14-Jul-08	6	
PL2-430A	W14-SB-04103-0110	11 - 11	01-Dec-93	16	
PL2-430A	W14-SB-04103-0120	12 - 12	01-Dec-93	9	
PL2-430A	W14-SB-04103-0050	5 - 5	01-Dec-93	10	
PL2-435B	2-40-PL2-435B-S-01-0	0 - 1	11-Jul-08	11	
PL2-435B	2-40-PL2-435B-S-04-0	4 - 5	11-Jul-08	12	
PL2-435B	2-40-PL2-435B-S-09-0	9 - 10	11-Jul-08	24	
PL2-440A	W20-SB-04004-0100	10 - 10	09-Aug-94	6	J-
PL2-440A	W20-SB-04004-0050	5 - 5	09-Aug-94	1	R
PL2-440B	2-40-PL2-440B-S-01-0	0 - 1	09-Jul-08	59	
PL2-440B	2-40-PL2-440B-S-04-0	4 - 5	09-Jul-08	1	U
PL2-440B	2-40-PL2-440B-S-09-0	9 - 10	09-Jul-08	9	
PL2-441B	2-40-PL2-441B-S-01-0	0 - 1	15-Jul-08	10	
PL2-441B	2-40-PL2-441B-S-04-0	4 - 5	15-Jul-08	12	
PL2-441B	2-40-PL2-441B-S-09-0	9 - 10	15-Jul-08	7	
PL2-442B	2-40-PL2-442B-S-01-0	0 - 1	14-Jul-08	39	
PL2-442B	2-40-PL2-442B-S-04-0	4 - 5	14-Jul-08	13	
PL2-442B	2-40-PL2-442B-S-09-0	9 - 10	14-Jul-08	17	
PL2-443B	2-40-PL2-443B-S-01-0	0 - 1	09-Jul-08	11	
PL2-443B	2-40-PL2-443B-S-04-0	4 - 5	09-Jul-08	10	
PL2-443B	2-40-PL2-443B-S-09-0	9 - 10	09-Jul-08	10	
PL2-608A	2-40-PL2-608A-S-01-0	0 - 1	09-Jul-08	38	
PL2-608A	2-40-PL2-608A-S-04-0	4 - 5	09-Jul-08	10	
PL2-608A	2-40-PL2-608A-S-09-0	9 - 10	09-Jul-08	9	
SB-03106	SB-03106-0120	12 - 12	27-Jan-95	17	
SB-03106	SB-03106-0090	9 - 9	27-Jan-95	11	
SB-03107	SB-03107-0120	12 - 12	30-Jan-95	19	
SB-03107	SB-03107-0085	8.5 - 8.5	30-Jan-95	21	
SB-04001	W20-SB-04001-0100	10 - 10	26-Aug-94	19	
SB-04001	W20-SB-04001-0075	7.5 - 7.5	26-Aug-94	12	
SB-04010	SB-04010-0100	10 - 10	27-Oct-94	10	
SB-04010	SB-04010-0050	5 - 5	27-Oct-94	10	
SB-04010	SB-04010-0075	7.5 - 7.5	27-Oct-94	9	
SB-04011	SB-04011-0035	3.5 - 3.5	27-Oct-94	26	
SB-04011	SB-04011-0075	7.5 - 7.5	27-Oct-94	13	
SB-04012	SB-04012-0100	10 - 10	04-Nov-94	9	
SB-04012	SB-04012-0050	5 - 5	04-Nov-94	8	
SB-04012	SB-04012-0075	7.5 - 7.5	04-Nov-94	12	
SB-04013	SB-04013-0100	10 - 10	04-Nov-94	20	
SB-04013	SB-04013-0050	5 - 5	04-Nov-94	12	
SB-04013	SB-04013-0075	7.5 - 7.5	04-Nov-94	12	
SB-04014	SB-04014-0030	3 - 3	31-Oct-94	49	
SB-04014	SB-04014-0070	7 - 7	31-Oct-94	11	
SB-04015	SB-04015-0100	10 - 10	04-Nov-94	10	
SB-04015	SB-04015-0050	5 - 5	04-Nov-94	12	
SB-04015	SB-04015-0075	7.5 - 7.5	04-Nov-94	14	
SB-04016	SB-04016-0115	11.5 - 11.5	01-Mar-95	10	
SB-04016	SB-04016-0050	5 - 5	01-Mar-95	10	
SB-04016	SB-04016-1050	5 - 5	01-Mar-95	11	
SB-04016	SB-04016-0080	8 - 8	01-Mar-95	15	
SB-04017	SB-04017-0015	1.5 - 1.5	02-Mar-95	43	
SB-04017	SB-04017-0110	11 - 11	02-Mar-95	10	
SB-04017	SB-04017-0055	5.5 - 5.5	02-Mar-95	7	
SB-04018	SB-04018-0030	3 - 3	01-Mar-95	41	
SB-04018	SB-04018-1030	3 - 3	01-Mar-95	36	
SB-04018	SB-04018-0085	8.5 - 8.5	01-Mar-95	12	

Sample Location	Sample ID	Sample Interval[1] (ft. bgs)	Sample Date	Concentration (mg/kg)	Data Qualifier[2]
Nickel (mg/kg) - 2004 Soil Screening Level = 47.8 mg/kg; PMCL = 38.2 mg/kg[3]					
SB-04018	SB-04018-0095	9.5 - 9.5	01-Mar-95	10	
SB-04019	SB-04019-0105	10.5 - 10.5	01-Mar-95	14	
SB-04019	SB-04019-0030	3 - 3	01-Mar-95	11	
SB-04019	SB-04019-1075	7.5 - 7.5	01-Mar-95	10	
SB-04019	SB-04019-0075	7.5 - 7.5	01-Mar-95	7.8	
SB-04021	SB-04021-0105	10.5 - 10.5	21-Jul-95	9	
SB-04021	SB-04021-0025	2.5 - 2.5	21-Jul-95	10	
SB-04021	SB-04021-0065	6.5 - 6.5	21-Jul-95	13	
SB-04022	SB-04022-0100	10 - 10	21-Jul-95	9	
SB-04022	SB-04022-0025	2.5 - 2.5	21-Jul-95	12	
SB-04022	SB-04022-0075	7.5 - 7.5	21-Jul-95	12	
SB-04023	SB-04023-0100	10 - 10	24-Jul-95	9	
SB-04023	SB-04023-0020	2 - 2	24-Jul-95	25	
SB-04023	SB-04023-0075	7.5 - 7.5	24-Jul-95	17	
SB-04024	SB-04024-0100	10 - 10	21-Jul-95	12	
SB-04024	SB-04024-0030	3 - 3	21-Jul-95	10	
SB-04024	SB-04024-0075	7.5 - 7.5	21-Jul-95	8	
SB-04025	SB-04025-0100	10 - 10	26-Jul-95	13	
SB-04025	SB-04025-0035	3.5 - 3.5	26-Jul-95	26	
SB-04025	SB-04025-1075	7.5 - 7.5	26-Jul-95	14	
SB-04025	SB-04025-0075	7.5 - 7.5	26-Jul-95	13	
SB-04026	SB-04026-0030	3 - 3	31-Jul-95	18	
SB-04026	SB-04026-0065	6.5 - 6.5	31-Jul-95	22	
SB-04026	SB-04026-0095	9.5 - 9.5	31-Jul-95	29	
SB-04104	W14-SB-04104-0105	10.5 - 10.5	10-Dec-93	41	
SB-04105	W14-SB-04105-0105	10.5 - 10.5	10-Dec-93	1770	
SB-04105	W14-SB-04105-0120	12 - 12	10-Dec-93	710	
SB-04106	W20-SB-04106-0055	5.5 - 5.5	01-Jul-94	18	
SB-04107	W20-SB-04107-0015	1.5 - 1.5	17-Aug-94	9	
SB-04107	W20-SB-04107-0120	12 - 12	17-Aug-94	12	
SB-04107	W20-SB-04107-0080	8 - 8	17-Aug-94	24	
SB-04108	W20-SB-04108-0015	1.5 - 1.5	17-Aug-94	10	
SB-04108	W20-SB-04108-0120	12 - 12	17-Aug-94	17	
SB-04108	W20-SB-04108-0065	6.5 - 6.5	17-Aug-94	10	
SB-04109	W20-SB-04109-0010	1 - 1	01-Jul-94	11	
SB-04109	W20-SB-04109-0110	11 - 11	01-Jul-94	11	
SB-04109	W20-SB-04109-0050	5 - 5	01-Jul-94	9	
SB-04110	W20-SB-04110-0120	12 - 12	14-Jul-94	16	
SB-04111	W20-SB-04111-0120	12 - 12	30-Jun-94	10	
SB-04111	W20-SB-04111-0035	3.5 - 3.5	30-Jun-94	11	
SB-04111	W20-SB-04111-0085	8.5 - 8.5	30-Jun-94	8	
SB-04112	W20-SB-04112-0015	1.5 - 1.5	16-Aug-94	10	
SB-04112	W20-SB-04112-0025	2.5 - 2.5	16-Aug-94	11	
SB-04113	W20-SB-04113-0015	1.5 - 1.5	16-Aug-94	10	
SB-04113	W20-SB-04113-1025	2.5 - 2.5	16-Aug-94	11	
SB-04113	W20-SB-04113-0025	2.5 - 2.5	16-Aug-94	10	
SB-04114	W20-SB-04114-0010	1 - 1	11-Aug-94	14	
SB-04114	W20-SB-04114-0100	10 - 10	11-Aug-94	13	
SB-04114	W20-SB-04114-0060	6 - 6	11-Aug-94	12	
SB-04115	W20-SB-04115-0015	1.5 - 1.5	12-Aug-94	27	
SB-04115	W20-SB-04115-0045	4.5 - 4.5	15-Aug-94	14	
SB-04115	W20-SB-04115-0095	9.5 - 9.5	15-Aug-94	19	
SB-04116	W20-SB-04116-0015	1.5 - 1.5	12-Aug-94	38	
SB-04116	W20-SB-04116-0110	11 - 11	12-Aug-94	16	
SB-04116	W20-SB-04116-0075	7.5 - 7.5	12-Aug-94	13	
SB-04120	W20-SB-04120-0065	6.5 - 6.5	05-Jul-94	13	
SB-04130	SB-04130-0110	11 - 11	17-Feb-95	26	J+
SB-04131	SB-04131-0115	11.5 - 11.5	23-Feb-95	14	

Sample Location	Sample ID	Sample Interval[1] (ft. bgs)	Sample Date	Concentration (mg/kg)	Data Qualifier[2]
Nickel (mg/kg) - 2004 Soil Screening Level = 47.8 mg/kg; PMCL = 38.2 mg/kg[3]					
SB-04131	SB-04131-1115	11.5 - 11.5	23-Feb-95	13	
SB-04141	SB-04141-0050	5 - 6	31-Oct-97	10.2	
SB-04141	SB-04141-0090	9 - 10	31-Oct-97	14	
SB-04142	SB-04142-0005	0.5 - 1.5	31-Oct-97	11	
SB-04142	SB-04142-0050	5 - 6	31-Oct-97	12	
SB-04142	SB-04142-0090	9 - 10	31-Oct-97	27	
SB-04143	SB-04143-0130	3 - 4	04-Nov-97	33	
SB-04143	SB-04143-0070	7 - 8	04-Nov-97	27	
SB-04144	SB-04144-0080	8 - 9	04-Nov-97	17	
SB-04145	SB-04145-0000	7 - 7	05-Dec-97	40	
SB-04146	SB-04146-0000	7 - 7	05-Dec-97	34	
SB-04147	SB-04147-0000	7 - 7	05-Dec-97	60	
SB-04148	SB-04148-0000	7 - 7	05-Dec-97	61	
SB-04149	SB-04149-0000	7 - 7	05-Dec-97	27	
SB-04150	SB-04150-0000	7 - 7	05-Dec-97	38	
SB-04402	W13-SB-04402-0110	11 - 11	17-Dec-93	15	
SB-04402	W13-SB-04402-0040	4 - 4	17-Dec-93	13	
SB-04402	W13-SB-04402-0075	7.5 - 7.5	17-Dec-93	10	
SB-04403	W13-SB-04403-0115	11.5 - 11.5	17-Dec-93	13	
SB-04403	W13-SB-04403-0040	4 - 4	17-Dec-93	9	
SB-04403	W13-SB-04403-0080	8 - 8	17-Dec-93	14	
SB-04404	W13-SB-04404-0110	11 - 11	17-Dec-93	16	
SB-04404	W13-SB-04404-0040	4 - 4	17-Dec-93	10	
SB-04404	W13-SB-04404-0075	7.5 - 7.5	17-Dec-93	10	
SW-07	DP-0-SW07-0-045-PD	4 - 5	29-Aug-02	6	
SW-07	DP-5-SW07-0-103-PD	9.4 - 11.2	29-Aug-02	8.5	
SW-08	DP-0-SW08-0-045-PD	4 - 5	29-Aug-02	9.1	
SW-08	DP-0-SW08-0-100-PD	9.5 - 10.5	29-Aug-02	10.6	
SW-09	DP-5-SW09-0-115-PD	11 - 12	22-Aug-02	11.8	
SW-09	DP-0-SW09-0-035-PD	3 - 4	22-Aug-02	8.2	
SW-10	DP-0-SW10-0-105-PD	10 - 11	21-Aug-02	16	
SW-10	DP-0-SW10-0-035-PD	3 - 4	21-Aug-02	7	
SW-11	DP-0-SW11-0-038-PD	3.6 - 4.2	10-Sep-02	11	
SW-12	DP-0-SW12-0-045-PD	4 - 5	30-Aug-02	12.2	
SW-12	DP-0-SW12-0-100-PD	9.5 - 10.5	30-Aug-02	10.6	
SW-13	DP-0-SW13-0-105-PD	10 - 11	22-Aug-02	18.9	
SW-13	DP-0-SW13-0-045-PD	4 - 5	22-Aug-02	8.8	
SW-14	DP-0-SW14-0-035-PD	3 - 4	22-Aug-02	9.1	
SW-14	DP-0-SW14-0-085-PD	8 - 9	22-Aug-02	15.4	
SW-15	DP-0-SW15-0-035-PD	3 - 4	22-Aug-02	11.6	
SW-15	DP-0-SW15-0-085-PD	8 - 9	22-Aug-02	21	
SW-16	DP-0-SW16-0-045-PD	4 - 5	20-Aug-02	13	
SW-16	DP-0-SW16-0-085-PD	8 - 9	20-Aug-02	11	
SW-17	DP-0-SW17-0-115-PD	11 - 12	20-Aug-02	12	
SW-17	DP-0-SW17-0-055-PD	5 - 6	20-Aug-02	11	
SW-18	DP-0-SW18-0-115-PD	11 - 12	15-Aug-02	9	
SW-18	DP-0-SW18-0-055-PD	5 - 6	15-Aug-02	8	
SW-19	DP-0-SW19-0-035-PD	3 - 4	23-Aug-02	9	
SW-19	DP-0-SW19-0-085-PD	8 - 9	23-Aug-02	16.2	
SW-20	DP-0-SW20-0-115-PD	11 - 12	22-Aug-02	13	
SW-20	DP-1-SW20-0-035-PD	3 - 4	22-Aug-02	9	
SW-20	DP-0-SW20-0-035-PD	3 - 4	22-Aug-02	9.8	
SW-21	DP-0-SW21-0-037-PD	3.4 - 4	09-Sep-02	8.3	
SW-21	DP-0-SW21-0-094-PD	9 - 9.7	09-Sep-02	13	
SW-22	DP-0-SW22-0-115-PD	11 - 12	19-Aug-02	6.2	
SW-22	DP-0-SW22-0-035-PD	3 - 4	19-Aug-02	7.9	
SW-23	DP-0-SW23-0-105-PD	10 - 11	05-Sep-02	8.6	
SW-23	DP-0-SW23-0-046-PD	4.4 - 4.8	05-Sep-02	9.2	

2-40s Area COC Results
Nickel Concentrations in Soil

Sample Location	Sample ID	Sample Interval[1] (ft. bgs)	Sample Date	Concentration (mg/kg)	Data Qualifier[2]
Nickel (mg/kg) - 2004 Soil Screening Level = 47.8 mg/kg; PMCL = 38.2 mg/kg[3]					
SW-24	DP-0-SW24-0-040-PD	4 - 6	13-Aug-02	10	
SW-24	DP-0-SW24-0-100-PD	9 - 11	13-Aug-02	11	
SW-24	DP-1-SW24-0-100-PD	9 - 11	15-Aug-02	10	
SW-25	DP-0-SW25-0-055-PD	5 - 6	22-Aug-02	16.1	
SW-25	DP-0-SW25-0-085-PD	8 - 9	22-Aug-02	23	
SW-26	DP-0-SW26-0-115-PD	11 - 12	22-Aug-02	10	
SW-26	DP-0-SW26-0-055-PD	5 - 6	22-Aug-02	7.9	
SW-27	DP-0-SW27-0-050-PD	4.5 - 5	05-Sep-02	11.3	
SW-27	DP-0-SW27-0-100-PD	9 - 11	05-Sep-02	9.3	
SW-27	DP-1-SW27-0-100-PD	9 - 11	05-Sep-02	9.7	
SW-28	DP-0-SW28-0-5.5-PD	5 - 6	16-Aug-02	10	
SW-28	DP-0-SW28-0-8.5-PD	8 - 9	16-Aug-02	11	
SW-29	DP-0-SW29-0-3.5-PD	3 - 4	16-Aug-02	13	
SW-29	DP-0-SW29-0-8.5-PD	8 - 9	16-Aug-02	9	
SW-30	DP-0-SW30-0-050-PD	5 - 6	13-Aug-02	9	
SW-30	DP-0-SW30-0-100-PD	9 - 10	13-Aug-02	10	
SW-31	DP-0-SW31-0-045-PD	4.6 - 5.2	30-Aug-02	8.1	
SW-31	DP-0-SW31-0-100-PD	9.5 - 10.5	30-Aug-02	12.3	
SW-32	DP-0-SW32-0-038-PD	3.4 - 4.2	06-Sep-02	9	
SW-32	DP-0-SW32-0-098-PD	9.5 - 10.3	06-Sep-02	11	
SW-33	DP-0-SW33-0-100-PD	10 - 10.5	25-Sep-02	16	
SW-33	DP-0-SW33-0-055-PD	5 - 6	25-Sep-02	9	
SW-33	DP-1-SW33-0-055-PD	5 - 6	25-Sep-02	9	
SW-34	DP-0-SW34-0-035-PD	3 - 4	23-Aug-02	8.9	
SW-34	DP-0-SW34-0-085-PD	8 - 9	23-Aug-02	5.8	
SW-34	DP-1-SW34-0-085-PD	8 - 9	23-Aug-02	8.1	
SW-35	DP-0-SW35-0-035-PD	3 - 4	23-Aug-02	6.3	
SW-35	DP-0-SW35-0-085-PD	8 - 9	23-Aug-02	6.6	
SW-48	DP-0-SW48-0-115-PD	11 - 12	21-Aug-02	22	
SW-48	DP-0-SW48-0-035-PD	3 - 4	21-Aug-02	17	
SW-49	DP-0-SW49-0-045-PD	4 - 5	29-Aug-02	9	
SW-49	DP-0-SW49-0-095-PD	9 - 9.5	29-Aug-02	8.7	
SW-50	DP-0-SW50-0-060-PD	5.5 - 6.5	19-Aug-02	16.9	
SW-51	DP-0-SW51-0-115-PD	11 - 12	20-Aug-02	7	
SW-51	DP-0-SW51-0-055-PD	5 - 6	20-Aug-02	13	
SW-52	DP-0-SW52-0-115-PD	11 - 12	19-Aug-02	14.5	
SW-52	DP-0-SW52-0-035-PD	3 - 4	19-Aug-02	17.7	
W12-SB1	W12-SB1-1	0 - 1.5	25-Jan-93	15	
W12-SB1	W12-SB1-10	10 - 11.5	25-Jan-93	14	
W12-SB2	W12-SB2-1	0 - 1.5	25-Jan-93	14	
W12-SB2	W12-SB2-10	10 - 11.5	25-Jan-93	16	
W12-SB3	W12-SB3-1	0 - 1.5	25-Jan-93	10	
W12-SB3	W12-SB3-10	10 - 11.5	25-Jan-93	23	

Note: (1) - Data restricted from surface to 12ft bgs.
(2) - Definitions for data qualifiers are provided on Table F-3.
(3) - PMCL - Preliminary Media Cleanup Level (Weston, 1999).

This page intentionally left blank

Sample Location	Sample ID	Sample Interval[1] (ft. bgs)	Sample Date	Concentration (mg/kg)	Data Qualifier[2]
Selenium (mg/kg) - 2004 Soil Screening Level = 7.38 mg/kg; PMCL = 7.3 mg/kg[3]					
2-40-DP-001	2-40-DP-01-01-S-0	0 - 1	25-Jun-08	5	U
2-40-DP-001	2-40-DP-01-04-S-0	4 - 5	25-Jun-08	5	U
2-40-DP-001	2-40-DP-01-09-S-0	9 - 10	25-Jun-08	6	U
2-40-DP-002	2-40-DP-02-01-S-0	0 - 1	26-Jun-08	5	U
2-40-DP-002	2-40-DP-02-04-S-0	4 - 5	26-Jun-08	5	U
2-40-DP-002	2-40-DP-02-09-S-0	9 - 10	26-Jun-08	6	U
2-40-DP-003	2-40-DP-03-01-S-0	0 - 1	25-Jun-08	5	U
2-40-DP-003	2-40-DP-03-04-S-0	4 - 5	25-Jun-08	5	U
2-40-DP-003	2-40-DP-03-09-S-0	9 - 10	25-Jun-08	6	U
2-40-DP-004	2-40-DP-04-01-S-0	0 - 1	12-Jun-08	5	U
2-40-DP-004	2-40-DP-04-04-S-0	4 - 5	12-Jun-08	5	U
2-40-DP-004	2-40-DP-04-09-S-0	9 - 10	12-Jun-08	7	U
2-40-DP-005	2-40-DP-05-01-S-0	0 - 1	18-Jun-08	5	U
2-40-DP-005	2-40-DP-05-04-S-0	4 - 5	18-Jun-08	5	U
2-40-DP-005	2-40-DP-05-09-S-0	9 - 10	18-Jun-08	7	U
2-40-DP-006	2-40-DP-06-01-S-0	0 - 1	16-Jun-08	5	U
2-40-DP-006	2-40-DP-06-04-S-0	4 - 5	16-Jun-08	5	U
2-40-DP-006	2-40-DP-06-09-S-0	9 - 10	16-Jun-08	7	U
2-40-DP-007	2-40-DP-07-01-S-0	0 - 1	03-Jul-08	5	U
2-40-DP-007	2-40-DP-07-04-S-0	4 - 5	03-Jul-08	5	U
2-40-DP-007	2-40-DP-07-09-S-0	9 - 10	03-Jul-08	5	U
2-40-DP-008	2-40-DP-08-01-S-0	0 - 1	03-Jul-08	5	U
2-40-DP-008	2-40-DP-08-04-S-0	4 - 5	03-Jul-08	5	U
2-40-DP-008	2-40-DP-08-09-S-0	9 - 10	03-Jul-08	5	U
2-40-DP-009	2-40-DP-09-01-S-0	0 - 1	07-Jul-08	5	U
2-40-DP-009	2-40-DP-09-04-S-0	4 - 5	07-Jul-08	5	U
2-40-DP-009	2-40-DP-09-09-S-0	9 - 10	07-Jul-08	5	U
2-40-DP-010	2-40-DP-10-01-S-0	0 - 1	23-Jun-08	10	U
2-40-DP-010	2-40-DP-10-04-S-0	4 - 5	23-Jun-08	6	U
2-40-DP-010	2-40-DP-10-09-S-0	9 - 10	23-Jun-08	7	U
2-40-DP-011	2-40-DP-11-01-S-0	0 - 1	24-Jun-08	6	U
2-40-DP-011	2-40-DP-11-04-S-0	4 - 5	24-Jun-08	5	U
2-40-DP-011	2-40-DP-11-09-S-0	9 - 10	24-Jun-08	6	U
2-40-DP-012	2-40-DP-12-01-S-0	0 - 1	20-Jun-08	5	U
2-40-DP-012	2-40-DP-12-04-S-0	4 - 5	20-Jun-08	5	U
2-40-DP-012	2-40-DP-12-09-S-0	9 - 10	20-Jun-08	8	U
2-40-DP-013	2-40-DP-13-01-S-0	0 - 1	03-Jul-08	5	U
2-40-DP-013	2-40-DP-13-04-S-0	4 - 5	03-Jul-08	5	U
2-40-DP-013	2-40-DP-13-09-S-0	9 - 10	03-Jul-08	6	U
2-40-DP-014	2-40-DP-14-01-S-0	0 - 1	10-Jun-08	5	U
2-40-DP-014	2-40-DP-14-04-S-0	4 - 5	10-Jun-08	5	U
2-40-DP-014	2-40-DP-14-09-S-0	9 - 10	10-Jun-08	7	U
2-40-DP-015	2-40-DP-15-01-S-0	0 - 1	11-Jun-08	5	U
2-40-DP-015	2-40-DP-15-04-S-0	4 - 5	11-Jun-08	5	U
2-40-DP-015	2-40-DP-15-09-S-0	9 - 10	11-Jun-08	6	U
2-40-DP-016	2-40-DP-16-01-S-0	0 - 1	13-Jun-08	5	U
2-40-DP-016	2-40-DP-16-04-S-0	4 - 5	13-Jun-08	5	U
2-40-DP-016	2-40-DP-16-09-S-0	9 - 10	13-Jun-08	6	U
2-40-DP-017	2-40-DP-17-01-S-0	0 - 1	12-Jun-08	5	U
2-40-DP-017	2-40-DP-17-04-S-0	4 - 5	12-Jun-08	5	U
2-40-DP-017	2-40-DP-17-09-S-0	9 - 10	12-Jun-08	6	U
2-40-DP-018	2-40-DP-18-01-S-0	0 - 1	06-Jun-08	5	U
2-40-DP-018	2-40-DP-18-04-S-0	4 - 5	06-Jun-08	5	U
2-40-DP-018	2-40-DP-18-09-S-0	9 - 10	06-Jun-08	6	U
2-40-DP-019	2-40-DP-19-01-S-0	0 - 1	19-May-08	5	U
2-40-DP-019	2-40-DP-19-04-S-0	4 - 5	19-May-08	5	U
2-40-DP-019	2-40-DP-19-09-S-0	9 - 10	19-May-08	5	U
2-40-DP-020	2-40-DP-20-01-S-0	0 - 1	03-Jul-08	5	U

Sample Location	Sample ID	Sample Interval[1] (ft. bgs)	Sample Date	Concentration (mg/kg)	Data Qualifier[2]
Selenium (mg/kg) - 2004 Soil Screening Level = 7.38 mg/kg; PMCL = 7.3 mg/kg[3]					
2-40-DP-020	2-40-DP-20-04-S-0	4 - 5	03-Jul-08	5	U
2-40-DP-020	2-40-DP-20-09-S-0	9 - 10	03-Jul-08	7	U
2-40-DP-021	2-40-DP-21-01-S-0	0 - 1	20-Jun-08	5	U
2-40-DP-021	2-40-DP-21-04-S-0	4 - 5	20-Jun-08	5	U
2-40-DP-021	2-40-DP-21-09-S-0	9 - 10	20-Jun-08	8	U
2-40-DP-022	2-40-DP-22-01-S-0	0 - 1	19-Jun-08	5	U
2-40-DP-022	2-40-DP-22-04-S-0	4 - 5	19-Jun-08	5	U
2-40-DP-022	2-40-DP-22-09-S-0	9 - 10	19-Jun-08	8	U
2-40-DP-023	2-40-DP-23-01-S-0	0 - 1	30-Jun-08	5	U
2-40-DP-023	2-40-DP-23-04-S-0	4 - 5	30-Jun-08	5	U
2-40-DP-023	2-40-DP-23-09-S-0	9 - 10	30-Jun-08	7	U
2-40-DP-024	2-40-DP-24-01-S-0	0 - 1	10-Jun-08	5	U
2-40-DP-024	2-40-DP-24-04-S-0	4 - 5	10-Jun-08	5	U
2-40-DP-024	2-40-DP-24-09-S-0	9 - 10	10-Jun-08	8	U
2-40-DP-025	2-40-DP-25-01-S-0	0 - 1	03-Jul-08	5	U
2-40-DP-025	2-40-DP-25-04-S-0	4 - 5	03-Jul-08	5	U
2-40-DP-025	2-40-DP-25-09-S-0	9 - 10	03-Jul-08	6	U
2-40-DP-026	2-40-DP-26-01-S-0	0 - 1	01-Jul-08	7	U
2-40-DP-026	2-40-DP-26-04-S-0	4 - 5	01-Jul-08	5	U
2-40-DP-026	2-40-DP-26-09-S-0	9 - 10	01-Jul-08	5	U
2-40-DP-027	2-40-DP-27-01-S-0	0 - 1	05-Jun-08	5	U
2-40-DP-027	2-40-DP-27-04-S-0	4 - 5	05-Jun-08	5	U
2-40-DP-027	2-40-DP-27-09-S-0	9 - 10	05-Jun-08	5	U
2-40-DP-028	2-40-DP-28-01-S-0	0 - 1	06-Jun-08	5	U
2-40-DP-028	2-40-DP-28-04-S-0	4 - 5	06-Jun-08	5	U
2-40-DP-028	2-40-DP-28-09-S-0	9 - 10	06-Jun-08	5	U
2-40-DP-029	2-40-DP-29-01-S-0	0 - 1	03-Jun-08	5	U
2-40-DP-029	2-40-DP-29-04-S-0	4 - 5	03-Jun-08	5	U
2-40-DP-029	2-40-DP-29-09-S-0	9 - 10	03-Jun-08	7	U
2-40-DP-030	2-40-DP-30-01-S-0	0 - 1	16-Jun-08	5	U
2-40-DP-030	2-40-DP-30-04-S-0	4 - 5	16-Jun-08	6	U
2-40-DP-030	2-40-DP-30-09-S-0	9 - 10	16-Jun-08	5	U
2-40-DP-031	2-40-DP-31-01-S-0	0 - 1	08-Jul-08	5	U
2-40-DP-031	2-40-DP-31-04-S-0	4 - 5	08-Jul-08	5	U
2-40-DP-031	2-40-DP-31-09-S-0	9 - 10	08-Jul-08	5	U
2-40-DP-032	2-40-DP-32-01-S-0	0 - 1	28-May-08	5	U
2-40-DP-032	2-40-DP-32-04-S-0	4 - 5	28-May-08	6	U
2-40-DP-032	2-40-DP-32-09-S-0	9 - 10	28-May-08	6	U
2-40-DP-033	2-40-DP-33-01-S-0	0 - 1	02-Jun-08	5	U
2-40-DP-033	2-40-DP-33-04-S-0	4 - 5	02-Jun-08	5	U
2-40-DP-033	2-40-DP-33-09-S-0	9 - 10	02-Jun-08	5	U
2-40-DP-034	2-40-DP-34-01-S-0	0 - 1	07-Jul-08	5	U
2-40-DP-034	2-40-DP-34-04-S-0	4 - 5	07-Jul-08	5	U
2-40-DP-034	2-40-DP-34-09-S-0	9 - 10	07-Jul-08	5	U
2-40-DP-035	2-40-DP-35-01-S-0	0 - 1	30-May-08	5	U
2-40-DP-035	2-40-DP-35-04-S-0	4 - 5	30-May-08	5	U
2-40-DP-035	2-40-DP-35-09-S-0	9 - 10	30-May-08	5	U
2-40-DP-036	2-40-DP-36-01-S-0	0 - 1	01-Jul-08	5	U
2-40-DP-036	2-40-DP-36-04-S-0	4 - 5	01-Jul-08	5	U
2-40-DP-036	2-40-DP-36-09-S-0	9 - 10	01-Jul-08	6	U
2-40-DP-037	2-40-DP-37-01-S-0	0 - 1	22-May-08	5	U
2-40-DP-037	2-40-DP-37-04-S-0	4 - 5	22-May-08	5	U
2-40-DP-037	2-40-DP-37-09-S-0	9 - 10	22-May-08	5	U
2-40-DP-038	2-40-DP-38-01-S-0	0 - 1	21-May-08	5	U
2-40-DP-038	2-40-DP-38-04-S-0	4 - 5	21-May-08	5	U
2-40-DP-038	2-40-DP-38-09-S-0	9 - 10	21-May-08	5	UJ
2-40-DP-039	2-40-DP-39-01-S-0	0 - 1	20-May-08	5	U
2-40-DP-039	2-40-DP-39-04-S-0	4 - 5	20-May-08	6	U

Sample Location	Sample ID	Sample Interval[1] (ft. bgs)	Sample Date	Concentration (mg/kg)	Data Qualifier[2]
Selenium (mg/kg) - 2004 Soil Screening Level = 7.38 mg/kg; PMCL = 7.3 mg/kg[3]					
2-40-DP-039	2-40-DP-39-09-S-0	9 - 10	20-May-08	6	U
2-40-DP-040	2-40-DP-40-01-S-0	0 - 1	15-May-08	5	U
2-40-DP-040	2-40-DP-40-04-S-0	4 - 5	15-May-08	5	U
2-40-DP-040	2-40-DP-40-09-S-0	9 - 10	15-May-08	6	U
2-40-DP-041	2-40-DP-41-01-S-0	0 - 1	14-May-08	5	U
2-40-DP-041	2-40-DP-41-04-S-0	4 - 5	14-May-08	5	U
2-40-DP-041	2-40-DP-41-09-S-0	9 - 10	14-May-08	5	U
2-40-DP-042	2-40-DP-42-01-S-0	0 - 1	13-May-08	5	U
2-40-DP-042	2-40-DP-42-04-S-0	4 - 5	13-May-08	5	U
2-40-DP-042	2-40-DP-42-09-S-0	9 - 10	13-May-08	5	U
2-40-DP-043	2-40-DP-43-01-S-0	0 - 1	12-May-08	5	U
2-40-DP-043	2-40-DP-43-04-S-0	4 - 5	12-May-08	6	U
2-40-DP-043	2-40-DP-43-09-S-0	9 - 10	12-May-08	5	U
2-40-DP-045	2-40-DP-45-01-S-0	0 - 1	27-May-08	6	U
2-40-DP-045	2-40-DP-45-04-S-0	4 - 5	27-May-08	5	U
2-40-DP-045	2-40-DP-45-09-S-0	9 - 10	27-May-08	5	U
2-40-DP-046	2-40-DP-46-01-S-0	0 - 1	09-Jun-08	5	U
2-40-DP-046	2-40-DP-46-04-S-0	4 - 5	09-Jun-08	5	U
2-40-DP-046	2-40-DP-46-09-S-0	9 - 10	09-Jun-08	7	U
2-40-DP-047	2-40-DP-47-01-S-0	0 - 1	25-Jun-08	5	U
2-40-DP-047	2-40-DP-47-04-S-0	4 - 5	25-Jun-08	5	U
2-40-DP-047	2-40-DP-47-09-S-0	9 - 10	25-Jun-08	7	U
2-40-DP-048	2-40-DP-48-01-S-0	0 - 1	01-Jul-08	5	U
2-40-DP-048	2-40-DP-48-04-S-0	4 - 5	01-Jul-08	5	U
2-40-DP-048	2-40-DP-48-09-S-0	9 - 10	01-Jul-08	7	U
2-40-DP-049	2-40-DP-49-01-S-0	0 - 1	27-Jun-08	5	U
2-40-DP-049	2-40-DP-49-04-S-0	4 - 5	27-Jun-08	5	U
2-40-DP-049	2-40-DP-49-09-S-0	9 - 10	27-Jun-08	6	U
2-40-DP-050	2-40-DP-50-01-S-0	0 - 1	18-Jun-08	5	U
2-40-DP-050	2-40-DP-50-05-S-0	5 - 6	18-Jun-08	5	U
2-40-DP-050	2-40-DP-50-09-S-0	9 - 10	18-Jun-08	7	U
2-40-DP-051	2-40-DP-51-01-S-0	0 - 1	03-Jun-08	5	U
2-40-DP-051	2-40-DP-51-04-S-0	4 - 5	03-Jun-08	5	U
2-40-DP-051	2-40-DP-51-09-S-0	9 - 10	03-Jun-08	5	U
2-40-DP-052	2-40-DP-52-01-S-0	0 - 1	02-Jul-08	5	U
2-40-DP-052	2-40-DP-52-04-S-0	4 - 5	02-Jul-08	6	U
2-40-DP-052	2-40-DP-52-09-S-0	9 - 10	02-Jul-08	7	U
2-40-DP-053	2-40-DP-53-01-S-0	0 - 1	09-Jun-08	5	U
2-40-DP-053	2-40-DP-53-04-S-0	4 - 5	09-Jun-08	7	U
2-40-DP-053	2-40-DP-53-09-S-0	9 - 10	09-Jun-08	5	U
2-40-DP-054	2-40-DP-54-01-S-0	0 - 1	06-Jun-08	5	U
2-40-DP-054	2-40-DP-54-04-S-0	4 - 5	06-Jun-08	7	U
2-40-DP-054	2-40-DP-54-09-S-0	9 - 10	06-Jun-08	7	U
2-40-DP-055	2-40-DP-55-01-S-0	0 - 1	07-Jul-08	5	U
2-40-DP-055	2-40-DP-55-04-S-0	4 - 5	07-Jul-08	5	U
2-40-DP-055	2-40-DP-55-09-S-0	9 - 10	07-Jul-08	8	U
2-40-DP-056	2-40-DP-56-01-S-0	0 - 1	04-Jun-08	5	U
2-40-DP-056	2-40-DP-56-04-S-0	4 - 5	04-Jun-08	5	U
2-40-DP-056	2-40-DP-56-09-S-0	9 - 10	04-Jun-08	6	U
2-40-DP-057	2-40-DP-57-01-S-0	0 - 1	05-Jun-08	5	U
2-40-DP-057	2-40-DP-57-04-S-0	4 - 5	05-Jun-08	5	U
2-40-DP-057	2-40-DP-57-09-S-0	9 - 10	05-Jun-08	6	U
2-40-DP-058	2-40-DP-58-01-S-0	0 - 1	10-Jun-08	5	U
2-40-DP-058	2-40-DP-58-04-S-0	4 - 5	10-Jun-08	5	U
2-40-DP-058	2-40-DP-58-09-S-0	9 - 10	10-Jun-08	7	U
2-40-DP-059	2-40-DP-59-01-S-0	0 - 1	18-Jun-08	5	U
2-40-DP-059	2-40-DP-59-04-S-0	4 - 5	18-Jun-08	5	U
2-40-DP-059	2-40-DP-59-09-S-0	9 - 10	18-Jun-08	7	U

Sample Location	Sample ID	Sample Interval[1] (ft. bgs)	Sample Date	Concentration (mg/kg)	Data Qualifier[2]
Selenium (mg/kg) - 2004 Soil Screening Level = 7.38 mg/kg; PMCL = 7.3 mg/kg[3]					
2-40-DP-060	2-40-DP-60-01-S-0	0 - 1	17-Jun-08	5	U
2-40-DP-060	2-40-DP-60-04-S-0	4 - 5	17-Jun-08	5	U
2-40-DP-060	2-40-DP-60-09-S-0	9 - 10	17-Jun-08	6	U
2-40-DP-061	2-40-DP-61-01-S-0	0 - 1	11-Jun-08	5	U
2-40-DP-061	2-40-DP-61-04-S-0	4 - 5	11-Jun-08	5	U
2-40-DP-061	2-40-DP-61-09-S-0	9 - 10	11-Jun-08	6	U
2-40-DP-062	2-40-DP-62-01-S-0	0 - 1	17-Jun-08	5	U
2-40-DP-062	2-40-DP-62-04-S-0	4 - 5	17-Jun-08	5	U
2-40-DP-062	2-40-DP-62-09-S-0	9 - 10	17-Jun-08	8	U
2-40-DP-063	2-40-DP-63-01-S-0	0 - 1	17-Jun-08	5	U
2-40-DP-063	2-40-DP-63-04-S-0	4 - 5	17-Jun-08	5	U
2-40-DP-063	2-40-DP-63-09-S-0	9 - 10	17-Jun-08	7	U
2-40-DP-064	2-40-DP-64-01-S-0	0 - 1	05-Jun-08	5	U
2-40-DP-064	2-40-DP-64-04-S-0	4 - 5	05-Jun-08	6	U
2-40-DP-064	2-40-DP-64-09-S-0	9 - 10	05-Jun-08	6	U
2-40-DP-065	2-40-DP-65-01-S-0	0 - 1	09-Jun-08	5	U
2-40-DP-065	2-40-DP-65-04-S-0	4 - 5	09-Jun-08	5	U
2-40-DP-065	2-40-DP-65-09-S-0	9 - 10	09-Jun-08	6	U
2-40-DP-066	2-40-DP-66-01-S-0	0 - 1	13-Jun-08	6	U
2-40-DP-066	2-40-DP-66-04-S-0	4 - 5	13-Jun-08	5	U
2-40-DP-066	2-40-DP-66-09-S-0	9 - 10	13-Jun-08	7	U
2-40-DP-067	2-40-DP-67-01-S-0	0 - 1	19-Jun-08	5	U
2-40-DP-067	2-40-DP-67-04-S-0	4 - 5	19-Jun-08	5	U
2-40-DP-067	2-40-DP-67-09-S-0	9 - 10	19-Jun-08	7	U
2-40-DP-068	2-40-DP-68-01-S-0	0 - 1	19-Jun-08	5	U
2-40-DP-068	2-40-DP-68-04-S-0	4 - 5	19-Jun-08	5	U
2-40-DP-068	2-40-DP-68-09-S-0	9 - 10	19-Jun-08	6	U
2-40-DP-069	2-40-DP-69-01-S-0	0 - 1	28-May-08	5	U
2-40-DP-069	2-40-DP-69-04-S-0	4 - 5	28-May-08	5	U
2-40-DP-069	2-40-DP-69-09-S-0	9 - 10	28-May-08	7	U
2-40-DP-070	2-40-DP-70-01-S-0	0 - 1	27-May-08	5	U
2-40-DP-070	2-40-DP-70-04-S-0	4 - 5	27-May-08	5	U
2-40-DP-070	2-40-DP-70-09-S-0	9 - 10	27-May-08	5	U
2-40-DP-071	2-40-DP-71-01-S-0	0 - 1	23-Jun-08	6	U
2-40-DP-071	2-40-DP-71-04-S-0	4 - 5	23-Jun-08	6	U
2-40-DP-071	2-40-DP-71-09-S-0	9 - 10	23-Jun-08	6	U
2-40-DP-072	2-40-DP-72-01-S-0	0 - 1	24-Jun-08	10	U
2-40-DP-072	2-40-DP-72-04-S-0	4 - 5	24-Jun-08	5	U
2-40-DP-072	2-40-DP-72-09-S-0	9 - 10	24-Jun-08	6	U
2-40-DP-073	2-40-DP-73-01-S-0	0 - 1	25-Jun-08	5	U
2-40-DP-073	2-40-DP-73-04-S-0	4 - 5	25-Jun-08	6	U
2-40-DP-073	2-40-DP-73-09-S-0	9 - 10	25-Jun-08	6	U
2-40-DP-074	2-40-DP-74-01-S-0	0 - 1	02-Jul-08	5	U
2-40-DP-074	2-40-DP-74-04-S-0	4 - 5	02-Jul-08	5	U
2-40-DP-074	2-40-DP-74-09-S-0	9 - 10	02-Jul-08	6	U
2-40-DP-075	2-40-DP-75-01-S-0	0 - 1	01-Jul-08	5	U
2-40-DP-075	2-40-DP-75-04-S-0	4 - 5	01-Jul-08	5	U
2-40-DP-075	2-40-DP-75-09-S-0	9 - 10	01-Jul-08	7	U
2-40-DP-076	2-40-DP-76-01-S-0	0 - 1	05-Jun-08	5	U
2-40-DP-076	2-40-DP-76-04-S-0	4 - 5	05-Jun-08	5	U
2-40-DP-076	2-40-DP-76-09-S-0	9 - 10	05-Jun-08	6	U
2-40-DP-077	2-40-DP-77-01-S-0	0 - 1	02-Jun-08	5	U
2-40-DP-077	2-40-DP-77-04-S-0	4 - 5	02-Jun-08	5	U
2-40-DP-077	2-40-DP-77-09-S-0	9 - 10	02-Jun-08	5	U
2-40-DP-078	2-40-DP-78-01-S-0	0 - 1	28-May-08	5	U
2-40-DP-078	2-40-DP-78-04-S-0	4 - 5	28-May-08	5	U
2-40-DP-078	2-40-DP-78-09-S-0	9 - 10	28-May-08	6	U
2-40-DP-079	2-40-DP-79-01-S-0	0 - 1	24-Jun-08	5	U

Sample Location	Sample ID	Sample Interval[1] (ft. bgs)	Sample Date	Concentration (mg/kg)	Data Qualifier[2]
Selenium (mg/kg) - 2004 Soil Screening Level = 7.38 mg/kg; PMCL = 7.3 mg/kg[3]					
2-40-DP-079	2-40-DP-79-04-S-0	4 - 5	24-Jun-08	6	U
2-40-DP-079	2-40-DP-79-09-S-0	9 - 10	24-Jun-08	7	U
2-40-DP-080	2-40-DP-80-01-S-0	0 - 1	09-Jun-08	5	U
2-40-DP-080	2-40-DP-80-04-S-0	4 - 5	09-Jun-08	6	U
2-40-DP-080	2-40-DP-80-09-S-0	9 - 10	09-Jun-08	6	U
2-40-DP-081	2-40-DP-81-01-S-0	0 - 1	06-Jun-08	5	U
2-40-DP-081	2-40-DP-81-04-S-0	4 - 5	06-Jun-08	5	U
2-40-DP-081	2-40-DP-81-09-S-0	9 - 10	06-Jun-08	6	U
2-40-DP-082	2-40-DP-82-01-S-0	0 - 1	13-Jun-08	5	U
2-40-DP-082	2-40-DP-82-04-S-0	4 - 5	13-Jun-08	5	U
2-40-DP-082	2-40-DP-82-09-S-0	9 - 10	13-Jun-08	7	U
2-40-DP-083	2-40-DP-83-01-S-0	0 - 1	03-Jun-08	5	U
2-40-DP-083	2-40-DP-83-04-S-0	4 - 5	03-Jun-08	5	U
2-40-DP-083	2-40-DP-83-09-S-0	9 - 10	03-Jun-08	7	U
2-40-DP-084	2-40-DP-84-01-S-0	0 - 1	30-May-08	6	U
2-40-DP-084	2-40-DP-84-04-S-0	4 - 5	30-May-08	5	U
2-40-DP-084	2-40-DP-84-09-S-0	9 - 10	30-May-08	6	U
2-40-DP-085	2-40-DP-85-01-S-0	0 - 1	02-Jul-08	6	U
2-40-DP-085	2-40-DP-85-04-S-0	4 - 5	02-Jul-08	5	U
2-40-DP-085	2-40-DP-85-09-S-0	9 - 10	02-Jul-08	7	U
2-40-DP-086	2-40-DP-86-01-S-0	0 - 1	13-Jun-08	6	U
2-40-DP-086	2-40-DP-86-04-S-0	4 - 5	13-Jun-08	5	U
2-40-DP-086	2-40-DP-86-09-S-0	9 - 10	13-Jun-08	5	U
2-40-DP-087	2-40-DP-87-01-S-0	0 - 1	13-Jun-08	5	U
2-40-DP-087	2-40-DP-87-04-S-0	4 - 5	13-Jun-08	5	U
2-40-DP-087	2-40-DP-87-09-S-0	9 - 10	13-Jun-08	5	U
2-40-DP-088	2-40-DP-88-01-S-0	0 - 1	13-Jun-08	5	U
2-40-DP-088	2-40-DP-88-04-S-0	4 - 5	13-Jun-08	5	U
2-40-DP-088	2-40-DP-88-09-S-0	9 - 10	13-Jun-08	6	U
2-40-DP-089	2-40-DP-89-01-S-0	0 - 1	13-Jun-08	5	U
2-40-DP-089	2-40-DP-89-04-S-0	4 - 5	13-Jun-08	5	U
2-40-DP-089	2-40-DP-89-09-S-0	9 - 10	13-Jun-08	6	U
2-40-DP-090	2-40-DP-90-01-S-0	0 - 1	06-Jun-08	5	U
2-40-DP-090	2-40-DP-90-04-S-0	4 - 5	06-Jun-08	5	U
2-40-DP-090	2-40-DP-90-09-S-0	9 - 10	06-Jun-08	6	U
2-40-DP-091	2-40-DP-91-01-S-0	0 - 1	04-Jun-08	5	U
2-40-DP-091	2-40-DP-91-04-S-0	4 - 5	04-Jun-08	5	U
2-40-DP-091	2-40-DP-91-09-S-0	9 - 10	04-Jun-08	6	U
2-40-DP-092	2-40-DP-92-01-S-0	0 - 1	03-Jun-08	5	U
2-40-DP-092	2-40-DP-92-04-S-0	4 - 5	03-Jun-08	5	U
2-40-DP-092	2-40-DP-92-09-S-0	9 - 10	03-Jun-08	6	U
2-40-DP-093	2-40-DP-93-01-S-0	0 - 1	08-Jul-08	5	U
2-40-DP-093	2-40-DP-93-04-S-0	4 - 5	08-Jul-08	5	U
2-40-DP-093	2-40-DP-93-09-S-0	9 - 10	08-Jul-08	5	U
2-40-DP-094	2-40-DP-94-01-S-0	0 - 1	30-Jun-08	5	U
2-40-DP-094	2-40-DP-94-04-S-0	4 - 5	30-Jun-08	5	U
2-40-DP-094	2-40-DP-94-09-S-0	9 - 10	30-Jun-08	6	U
2-40-DP-095	2-40-DP-95-01-S-0	0 - 1	09-Jun-08	5	U
2-40-DP-095	2-40-DP-95-04-S-0	4 - 5	09-Jun-08	6	U
2-40-DP-095	2-40-DP-95-09-S-0	9 - 10	09-Jun-08	6	U
2-40-DP-096	2-40-DP-96-01-S-0	0 - 1	23-Jun-08	5	U
2-40-DP-096	2-40-DP-96-04-S-0	4 - 5	23-Jun-08	5	U
2-40-DP-096	2-40-DP-96-09-S-0	9 - 10	23-Jun-08	7	U
2-40-DP-097	2-40-DP-97-01-S-0	0 - 1	07-Jul-08	5	U
2-40-DP-097	2-40-DP-97-04-S-0	4 - 5	07-Jul-08	5	U
2-40-DP-097	2-40-DP-97-09-S-0	9 - 10	07-Jul-08	6	U
2-40-DP-098	2-40-DP-98-01-S-0	0 - 1	12-Jun-08	5	U
2-40-DP-098	2-40-DP-98-04-S-0	4 - 5	12-Jun-08	5	U

Sample Location	Sample ID	Sample Interval[1] (ft. bgs)	Sample Date	Concentration (mg/kg)	Data Qualifier[2]
Selenium (mg/kg) - 2004 Soil Screening Level = 7.38 mg/kg; PMCL = 7.3 mg/kg[3]					
2-40-DP-098	2-40-DP-98-09-S-0	9 - 10	12-Jun-08	6	U
2-40-DP-099	2-40-DP-99-01-S-0	0 - 1	12-Jun-08	5	U
2-40-DP-099	2-40-DP-99-04-S-0	4 - 5	12-Jun-08	5	U
2-40-DP-099	2-40-DP-99-09-S-0	9 - 10	12-Jun-08	6	U
2-40-DP-100	2-40-DP-100-01-S-0	0 - 1	06-Jun-08	5	U
2-40-DP-100	2-40-DP-100-04-S-0	4 - 5	06-Jun-08	5	U
2-40-DP-100	2-40-DP-100-09-S-0	9 - 10	06-Jun-08	6	U
2-40-DP-101	2-40-DP-101-01-S-0	0 - 1	04-Jun-08	5	U
2-40-DP-101	2-40-DP-101-04-S-0	4 - 5	04-Jun-08	5	U
2-40-DP-101	2-40-DP-101-09-S-0	9 - 10	04-Jun-08	5	U
2-40-DP-102	2-40-DP-102-01-S-0	0 - 1	30-May-08	5	U
2-40-DP-102	2-40-DP-102-04-S-0	4 - 5	30-May-08	5	U
2-40-DP-102	2-40-DP-102-09-S-0	9 - 10	30-May-08	6	U
2-40-DP-103	2-40-DP-103-01-S-0	0 - 1	03-Jul-08	5	U
2-40-DP-103	2-40-DP-103-04-S-0	4 - 5	03-Jul-08	5	U
2-40-DP-103	2-40-DP-103-09-S-0	9 - 10	03-Jul-08	5	U
2-40-DP-104	2-40-DP-104-01-S-0	0 - 1	07-Jul-08	5	U
2-40-DP-104	2-40-DP-104-04-S-0	4 - 5	07-Jul-08	5	U
2-40-DP-104	2-40-DP-104-09-S-0	9 - 10	07-Jul-08	6	U
2-40-DP-105	2-40-DP-105-01-S-0	0 - 1	11-Jun-08	5	U
2-40-DP-105	2-40-DP-105-04-S-0	4 - 5	11-Jun-08	5	U
2-40-DP-105	2-40-DP-105-09-S-0	9 - 10	11-Jun-08	8	U
DP-3107	DP-0-3107-0-102-PD	10 - 10.5	10-Sep-02	7	U
DP-3107	DP-0-3107-0-064-PD	6 - 6.5	10-Sep-02	5	U
DP-3108	DP-0-3108-0-102-PD	10 - 10.5	10-Sep-02	7	U
DP-3108	DP-0-3108-0-063-PD	6 - 6.6	10-Sep-02	5	U
DP-4001	DP-0-4001-0-045-PD	4 - 4.5	05-Sep-02	6	U
DP-4001	DP-0-4001-0-100-PD	9.5 - 10	05-Sep-02	6	U
DP-4002	DP-0-4002-0-047-PD	4.5 - 4.8	05-Sep-02	5	U
DP-4002	DP-0-4002-0-095-PD	9 - 9.5	05-Sep-02	7	U
DP-4005	DP-0-4005-0-055-PD	5 - 6	21-Aug-02	7	U
DP-4005	DP-0-4005-0-085-PD	8 - 9	21-Aug-02	6	U
DP-4006	DP-0-4006-0-055-PD	5 - 6	21-Aug-02	6	U
DP-4006	DP-0-4006-0-085-PD	8 - 9	21-Aug-02	5	U
DP-4007	DP-0-4007-0-115-PD	11 - 12	22-Aug-02	7	U
DP-4007	DP-0-4007-0-055-PD	5 - 6	22-Aug-02	6	U
DP-4008	DP-0-4008-0-035-PD	3 - 4	22-Aug-02	5	U
DP-4008	DP-0-4008-0-085-PD	8 - 9	22-Aug-02	7	U
DP-4009	DP-0-4009-0-112-PD	11 - 12	22-Aug-02	6	U
DP-4009	DP-0-4009-0-055-PD	5 - 6	22-Aug-02	8	U
DP-4101	DP-5-4101-0-105-PD	10 - 11	21-Aug-02	7	U
DP-4101	DP-0-4101-0-065-PD	6 - 7	21-Aug-02	6	U
DP-4102	DP-0-4102-0-055-PD	5 - 6	21-Aug-02	6	U
DP-4102	DP-0-4102-0-085-PD	8 - 9	21-Aug-02	6	U
DP-4103	DP-0-4103-0-115-PD	11 - 12	21-Aug-02	6	U
DP-4103	DP-0-4103-0-055-PD	5 - 6	21-Aug-02	5	U
DP-4104	DP-0-4104-0-115-PD	11 - 12	20-Aug-02	6	U
DP-4104	DP-0-4104-0-035-PD	3 - 4	20-Aug-02	6	U
DP-4105	DP-0-4105-0-055-PD	5 - 6	20-Aug-02	7	U
DP-4105	DP-0-4105-0-085-PD	8 - 9	20-Aug-02	7	U
DP-4106	DP-0-4106-0-055-PD	5 - 6	19-Aug-02	5	U
DP-4106	DP-0-4106-0-085-PD	8 - 9	19-Aug-02	7	U
DP-4107	DP-0-4107-0-115-PD	11 - 12	19-Aug-02	6	U
DP-4107	DP-0-4107-0-055-PD	5 - 6	19-Aug-02	5	U
DP-4108	DP-0-4108-0-055-PD	5 - 6	19-Aug-02	5	U
DP-4108	DP-0-4108-0-085-PD	8 - 9	19-Aug-02	7	U
DP-4109	DP-0-4109-0-11.5-PD	11 - 12	16-Aug-02	5	U
DP-4109	DP-0-4109-0-5.5-PD	5 - 6	16-Aug-02	5	U

Sample Location	Sample ID	Sample Interval[1] (ft. bgs)	Sample Date	Concentration (mg/kg)	Data Qualifier[2]
Selenium (mg/kg) - 2004 Soil Screening Level = 7.38 mg/kg; PMCL = 7.3 mg/kg[3]					
DP-4110	DP-0-4110-0-4.5-PD	4 - 5	16-Aug-02	5	U
DP-4110	DP-0-4110-0-045-PD	4 - 5	20-Aug-02	5	U
DP-4110	DP-0-4110-0-085-PD	8 - 9	20-Aug-02	7	U
DP-4111	DP-0-4111-0-055-PD	5 - 6	19-Aug-02	5	U
DP-4111	DP-0-4111-0-095-PD	9 - 10	19-Aug-02	6	U
DP-4112	DP-0-4112-0-115-PD	11 - 12	19-Aug-02	6	U
DP-4112	DP-0-4112-0-045-PD	4 - 5	19-Aug-02	5	U
DP-4113	DP-0-4113-0-055-PD	5 - 6	19-Aug-02	5	U
DP-4113	DP-0-4113-0-085-PD	8 - 9	19-Aug-02	5	U
DP-4114	DP-0-4114-0-115-PD	11 - 12	20-Aug-02	5	U
DP-4114	DP-0-4114-0-035-PD	3 - 4	20-Aug-02	5	U
DP-4115	DP-5-4115-0-4.5-PD	4 - 5	16-Aug-02	6	U
DP-4115	DP-0-4115-0-8.5-PD	8 - 9	16-Aug-02	6	U
DP-4115	DP-1-4115-0-8.5-PD	8 - 9	16-Aug-02	5	U
DP-4117	DP-0-4117-0-055-PD	5 - 6	21-Aug-02	5	U
DP-4117	DP-0-4117-0-085-PD	8 - 9	21-Aug-02	6	U
DP-4118	DP-0-4118-0-066-PD	6 - 7.2	09-Sep-02	5	U
DP-4118	DP-1-4118-0-066-PD	6 - 7.2	09-Sep-02	5	U
DP-4118	DP-0-4118-0-100-PD	9.8 - 10.3	09-Sep-02	7	U
DP-4119	DP-0-4119-0-052-PD	5 - 5.5	09-Sep-02	5	U
DP-4119	DP-0-4119-0-100-PD	9.6 - 10.3	09-Sep-02	7	U
DP-4120	DP-0-4120-0-115-PD	11 - 11.5	17-Sep-02	6	U
DP-4124	DP-0-4124-0-100-PD	10 - 11	12-Sep-02	6	U
DP-4124	DP-1-4124-0-100-PD	10 - 11	12-Sep-02	7	U
DP-4124	DP-0-4124-0-050-PD	5 - 5.5	12-Sep-02	5	U
DP-4133	DP-0-4133-0-115-PD	11 - 12	21-Aug-02	6	U
DP-4133	DP-0-4133-0-035-PD	3 - 4	21-Aug-02	5	U
DP-4134	DP-0-4134-0-035-PD	3 - 4	21-Aug-02	5	U
DP-4134	DP-0-4134-0-085-PD	8 - 9	21-Aug-02	6	U
DP-4301	DP-0-4301-0-115-PD	11.2 - 11.8	18-Sep-02	6	U
DP-4302	DP-0-4302-0-116-PD	11.4 - 11.8	18-Sep-02	6	U
DP-4303	DP-0-4303-0-114-PD	11 - 11.8	17-Sep-02	6	U
DP-4404	DP-0-4404-0-050-PD	5 - 5.5	30-Aug-02	5	U
DP-4404	DP-0-4404-0-100-PD	9.5 - 10.5	30-Aug-02	7	U
DP-4405	DP-0-4405-0-100-PD	10 - 10.5	24-Sep-02	6	U
DP-4405	DP-0-4405-0-040-PD	3.6 - 4	24-Sep-02	5	U
DP-4406	DP-0-4406-0-050-PD	5 - 5.5	16-Sep-02	6	U
DP-4406	DP-0-4406-0-100-PD	9.5 - 10	16-Sep-02	5	U
DP-4411	DP-0-4411-0-060-PD	5.5 - 6.5	28-Aug-02	7	U
DP-4411	DP-0-4411-0-090-PD	8 - 10.3	28-Aug-02	7	U
DP-4411	DP-1-4411-0-090-PD	8 - 10.3	28-Aug-02	7	U
DP-4412	DP-0-4412-0-100-PD	10 - 10.5	16-Sep-02	7	U
DP-4412	DP-0-4412-0-050-PD	5 - 5.8	16-Sep-02	5	U
DP-4413	DP-5-4413-0-106-PD	10 - 11.3	24-Sep-02	7	U
DP-4413	DP-0-4413-0-050-PD	4.9 - 5.2	24-Sep-02	5	U
DP-4414	DP-0-4414-0-105-PD	10 - 11	28-Aug-02	5	U
DP-4414	DP-0-4414-0-050-PD	4.5 - 5.5	28-Aug-02	6	U
DP-4415	DP-0-4415-0-088-PD	8.5 - 9.2	28-Aug-02	6	U
PL2-420B	2-40-PL2-420B-S-01-0	0 - 1	10-Jul-08	5	U
PL2-420B	2-40-PL2-420B-S-04-0	4 - 5	10-Jul-08	5	U
PL2-420B	2-40-PL2-420B-S-09-0	9 - 10	10-Jul-08	6	U
PL2-425A	W13-SB-04401-1020	2 - 2	03-Dec-93	5	U
PL2-425A	W13-SB-04401-0020	2 - 2	03-Dec-93	5	U
PL2-425A	W13-SB-04401-0050	5 - 5	03-Dec-93	6	U
PL2-425B	2-40-PL2-425B-S-01-0	0 - 1	14-Jul-08	5	U
PL2-425B	2-40-PL2-425B-S-04-0	4 - 5	14-Jul-08	5	U
PL2-425B	2-40-PL2-425B-S-09-0	9 - 10	14-Jul-08	5	U
PL2-430A	W14-SB-04103-0110	11 - 11	01-Dec-93	6	U

Sample Location	Sample ID	Sample Interval[1] (ft. bgs)	Sample Date	Concentration (mg/kg)	Data Qualifier[2]
Selenium (mg/kg) - 2004 Soil Screening Level = 7.38 mg/kg; PMCL = 7.3 mg/kg[3]					
PL2-430A	W14-SB-04103-0120	12 - 12	01-Dec-93	5	U
PL2-430A	W14-SB-04103-0050	5 - 5	01-Dec-93	5	U
PL2-435B	2-40-PL2-435B-S-01-0	0 - 1	11-Jul-08	5	U
PL2-435B	2-40-PL2-435B-S-04-0	4 - 5	11-Jul-08	5	U
PL2-435B	2-40-PL2-435B-S-09-0	9 - 10	11-Jul-08	8	U
PL2-440A	W20-SB-04004-0100	10 - 10	09-Aug-94	7	U
PL2-440A	W20-SB-04004-0050	5 - 5	09-Aug-94	7	U
PL2-440B	2-40-PL2-440B-S-01-0	0 - 1	09-Jul-08	6	U
PL2-440B	2-40-PL2-440B-S-04-0	4 - 5	09-Jul-08	7	U
PL2-440B	2-40-PL2-440B-S-09-0	9 - 10	09-Jul-08	7	U
PL2-441B	2-40-PL2-441B-S-01-0	0 - 1	15-Jul-08	5	U
PL2-441B	2-40-PL2-441B-S-04-0	4 - 5	15-Jul-08	5	U
PL2-441B	2-40-PL2-441B-S-09-0	9 - 10	15-Jul-08	6	U
PL2-442B	2-40-PL2-442B-S-01-0	0 - 1	14-Jul-08	5	U
PL2-442B	2-40-PL2-442B-S-04-0	4 - 5	14-Jul-08	6	U
PL2-442B	2-40-PL2-442B-S-09-0	9 - 10	14-Jul-08	6	U
PL2-443B	2-40-PL2-443B-S-01-0	0 - 1	09-Jul-08	5	U
PL2-443B	2-40-PL2-443B-S-04-0	4 - 5	09-Jul-08	5	U
PL2-443B	2-40-PL2-443B-S-09-0	9 - 10	09-Jul-08	6	U
PL2-608A	2-40-PL2-608A-S-01-0	0 - 1	09-Jul-08	5	U
PL2-608A	2-40-PL2-608A-S-04-0	4 - 5	09-Jul-08	5	U
PL2-608A	2-40-PL2-608A-S-09-0	9 - 10	09-Jul-08	6	U
SB-03106	SB-03106-0120	12 - 12	27-Jan-95	7	U
SB-03106	SB-03106-0090	9 - 9	27-Jan-95	5	U
SB-03107	SB-03107-0120	12 - 12	30-Jan-95	7	U
SB-03107	SB-03107-0085	8.5 - 8.5	30-Jan-95	7	U
SB-04001	W20-SB-04001-0100	10 - 10	26-Aug-94	7	U
SB-04001	W20-SB-04001-0075	7.5 - 7.5	26-Aug-94	6	U
SB-04010	SB-04010-0100	10 - 10	27-Oct-94	6	U
SB-04010	SB-04010-0050	5 - 5	27-Oct-94	5	U
SB-04010	SB-04010-0075	7.5 - 7.5	27-Oct-94	6	U
SB-04011	SB-04011-0035	3.5 - 3.5	27-Oct-94	6	U
SB-04011	SB-04011-0075	7.5 - 7.5	27-Oct-94	6	U
SB-04012	SB-04012-0100	10 - 10	04-Nov-94	6	U
SB-04012	SB-04012-0050	5 - 5	04-Nov-94	5	U
SB-04012	SB-04012-0075	7.5 - 7.5	04-Nov-94	5	U
SB-04013	SB-04013-0100	10 - 10	04-Nov-94	7	U
SB-04013	SB-04013-0050	5 - 5	04-Nov-94	5	U
SB-04013	SB-04013-0075	7.5 - 7.5	04-Nov-94	6	U
SB-04014	SB-04014-0030	3 - 3	31-Oct-94	6	U
SB-04014	SB-04014-0070	7 - 7	31-Oct-94	6	U
SB-04015	SB-04015-0100	10 - 10	04-Nov-94	6	U
SB-04015	SB-04015-0050	5 - 5	04-Nov-94	6	U
SB-04015	SB-04015-0075	7.5 - 7.5	04-Nov-94	6	U
SB-04016	SB-04016-0115	11.5 - 11.5	01-Mar-95	7	U
SB-04016	SB-04016-1050	5 - 5	01-Mar-95	5	U
SB-04016	SB-04016-0050	5 - 5	01-Mar-95	6	U
SB-04016	SB-04016-0080	8 - 8	01-Mar-95	7	U
SB-04017	SB-04017-0015	1.5 - 1.5	02-Mar-95	6	U
SB-04017	SB-04017-0110	11 - 11	02-Mar-95	6	U
SB-04017	SB-04017-0055	5.5 - 5.5	02-Mar-95	5	U
SB-04018	SB-04018-1030	3 - 3	01-Mar-95	6	U
SB-04018	SB-04018-0030	3 - 3	01-Mar-95	6	
SB-04018	SB-04018-0085	8.5 - 8.5	01-Mar-95	6	U
SB-04018	SB-04018-0095	9.5 - 9.5	01-Mar-95	6	U
SB-04019	SB-04019-0105	10.5 - 10.5	01-Mar-95	6	U
SB-04019	SB-04019-0030	3 - 3	01-Mar-95	5	U
SB-04019	SB-04019-0075	7.5 - 7.5	01-Mar-95	5	U

Sample Location	Sample ID	Sample Interval[1] (ft. bgs)	Sample Date	Concentration (mg/kg)	Data Qualifier[2]
Selenium (mg/kg) - 2004 Soil Screening Level = 7.38 mg/kg; PMCL = 7.3 mg/kg[3]					
SB-04019	SB-04019-1075	7.5 - 7.5	01-Mar-95	5	U
SB-04021	SB-04021-0105	10.5 - 10.5	21-Jul-95	6	U
SB-04021	SB-04021-0025	2.5 - 2.5	21-Jul-95	6	
SB-04021	SB-04021-0065	6.5 - 6.5	21-Jul-95	7	U
SB-04022	SB-04022-0100	10 - 10	21-Jul-95	6	U
SB-04022	SB-04022-0025	2.5 - 2.5	21-Jul-95	6	U
SB-04022	SB-04022-0075	7.5 - 7.5	21-Jul-95	7	
SB-04023	SB-04023-0100	10 - 10	24-Jul-95	7	U
SB-04023	SB-04023-0020	2 - 2	24-Jul-95	7	U
SB-04023	SB-04023-0075	7.5 - 7.5	24-Jul-95	7	
SB-04024	SB-04024-0100	10 - 10	21-Jul-95	7	
SB-04024	SB-04024-0030	3 - 3	21-Jul-95	5	U
SB-04024	SB-04024-0075	7.5 - 7.5	21-Jul-95	6	U
SB-04025	SB-04025-0100	10 - 10	26-Jul-95	6	U
SB-04025	SB-04025-0035	3.5 - 3.5	26-Jul-95	6	U
SB-04025	SB-04025-0075	7.5 - 7.5	26-Jul-95	6	U
SB-04025	SB-04025-1075	7.5 - 7.5	26-Jul-95	6	U
SB-04026	SB-04026-0030	3 - 3	31-Jul-95	7	U
SB-04026	SB-04026-0065	6.5 - 6.5	31-Jul-95	5	U
SB-04026	SB-04026-0095	9.5 - 9.5	31-Jul-95	6	U
SB-04104	W14-SB-04104-0105	10.5 - 10.5	10-Dec-93	6	U
SB-04105	W14-SB-04105-0105	10.5 - 10.5	10-Dec-93	100	U
SB-04105	W14-SB-04105-0120	12 - 12	10-Dec-93	100	U
SB-04106	W20-SB-04106-0055	5.5 - 5.5	01-Jul-94	6	U
SB-04107	W20-SB-04107-0015	1.5 - 1.5	17-Aug-94	5	U
SB-04107	W20-SB-04107-0120	12 - 12	17-Aug-94	7	U
SB-04107	W20-SB-04107-0080	8 - 8	17-Aug-94	8	U
SB-04108	W20-SB-04108-0015	1.5 - 1.5	17-Aug-94	5	U
SB-04108	W20-SB-04108-0120	12 - 12	17-Aug-94	7	U
SB-04108	W20-SB-04108-0065	6.5 - 6.5	17-Aug-94	5	U
SB-04109	W20-SB-04109-0010	1 - 1	01-Jul-94	5	U
SB-04109	W20-SB-04109-0110	11 - 11	01-Jul-94	6	U
SB-04109	W20-SB-04109-0050	5 - 5	01-Jul-94	5	U
SB-04110	W20-SB-04110-0120	12 - 12	14-Jul-94	7	U
SB-04111	W20-SB-04111-0120	12 - 12	30-Jun-94	6	U
SB-04111	W20-SB-04111-0035	3.5 - 3.5	30-Jun-94	5	U
SB-04111	W20-SB-04111-0085	8.5 - 8.5	30-Jun-94	6	U
SB-04112	W20-SB-04112-0015	1.5 - 1.5	16-Aug-94	6	U
SB-04112	W20-SB-04112-0025	2.5 - 2.5	16-Aug-94	6	U
SB-04113	W20-SB-04113-0015	1.5 - 1.5	16-Aug-94	6	U
SB-04113	W20-SB-04113-0025	2.5 - 2.5	16-Aug-94	6	U
SB-04113	W20-SB-04113-1025	2.5 - 2.5	16-Aug-94	7	
SB-04114	W20-SB-04114-0010	1 - 1	11-Aug-94	6	U
SB-04114	W20-SB-04114-0100	10 - 10	11-Aug-94	6	U
SB-04114	W20-SB-04114-0060	6 - 6	11-Aug-94	6	U
SB-04115	W20-SB-04115-0015	1.5 - 1.5	12-Aug-94	6	
SB-04115	W20-SB-04115-0045	4.5 - 4.5	15-Aug-94	5	U
SB-04115	W20-SB-04115-0095	9.5 - 9.5	15-Aug-94	7	U
SB-04116	W20-SB-04116-0015	1.5 - 1.5	12-Aug-94	5	U
SB-04116	W20-SB-04116-0110	11 - 11	12-Aug-94	7	U
SB-04116	W20-SB-04116-0075	7.5 - 7.5	12-Aug-94	5	U
SB-04120	W20-SB-04120-0065	6.5 - 6.5	05-Jul-94	6	U
SB-04130	SB-04130-0110	11 - 11	17-Feb-95	5	
SB-04131	SB-04131-1115	11.5 - 11.5	23-Feb-95	6	U
SB-04131	SB-04131-0115	11.5 - 11.5	23-Feb-95	6	U
SB-04141	SB-04141-0050	5 - 6	31-Oct-97	5	U
SB-04141	SB-04141-0090	9 - 10	31-Oct-97	6	U
SB-04142	SB-04142-0005	0.5 - 1.5	31-Oct-97	5	U

Sample Location	Sample ID	Sample Interval[1] (ft. bgs)	Sample Date	Concentration (mg/kg)	Data Qualifier[2]
Selenium (mg/kg) - 2004 Soil Screening Level = 7.38 mg/kg; PMCL = 7.3 mg/kg[3]					
SB-04142	SB-04142-0050	5 - 6	31-Oct-97	5	U
SB-04142	SB-04142-0090	9 - 10	31-Oct-97	6	U
SB-04143	SB-04143-0130	3 - 4	04-Nov-97	6	U
SB-04143	SB-04143-0070	7 - 8	04-Nov-97	6	
SB-04144	SB-04144-0080	8 - 9	04-Nov-97	7	
SB-04145	SB-04145-0000	7 - 7	05-Dec-97	6	U
SB-04146	SB-04146-0000	7 - 7	05-Dec-97	6	U
SB-04147	SB-04147-0000	7 - 7	05-Dec-97	6	U
SB-04148	SB-04148-0000	7 - 7	05-Dec-97	6	U
SB-04149	SB-04149-0000	7 - 7	05-Dec-97	5	U
SB-04150	SB-04150-0000	7 - 7	05-Dec-97	5	U
SB-04402	W13-SB-04402-0110	11 - 11	17-Dec-93	6	U
SB-04402	W13-SB-04402-0040	4 - 4	17-Dec-93	5	U
SB-04402	W13-SB-04402-0075	7.5 - 7.5	17-Dec-93	5	U
SB-04403	W13-SB-04403-0115	11.5 - 11.5	17-Dec-93	5	U
SB-04403	W13-SB-04403-0040	4 - 4	17-Dec-93	5	U
SB-04403	W13-SB-04403-0080	8 - 8	17-Dec-93	6	U
SB-04404	W13-SB-04404-0110	11 - 11	17-Dec-93	6	U
SB-04404	W13-SB-04404-0040	4 - 4	17-Dec-93	5	U
SB-04404	W13-SB-04404-0075	7.5 - 7.5	17-Dec-93	5	U
SW-07	DP-0-SW07-0-045-PD	4 - 5	29-Aug-02	5	U
SW-07	DP-5-SW07-0-103-PD	9.4 - 11.2	29-Aug-02	7	U
SW-08	DP-0-SW08-0-045-PD	4 - 5	29-Aug-02	5	U
SW-08	DP-0-SW08-0-100-PD	9.5 - 10.5	29-Aug-02	6	U
SW-09	DP-5-SW09-0-115-PD	11 - 12	22-Aug-02	6	U
SW-09	DP-0-SW09-0-035-PD	3 - 4	22-Aug-02	5	U
SW-10	DP-0-SW10-0-105-PD	10 - 11	21-Aug-02	7	U
SW-10	DP-0-SW10-0-035-PD	3 - 4	21-Aug-02	5	U
SW-11	DP-0-SW11-0-038-PD	3.6 - 4.2	10-Sep-02	5	U
SW-12	DP-0-SW12-0-045-PD	4 - 5	30-Aug-02	6	U
SW-12	DP-0-SW12-0-100-PD	9.5 - 10.5	30-Aug-02	6	U
SW-13	DP-0-SW13-0-105-PD	10 - 11	22-Aug-02	7	U
SW-13	DP-0-SW13-0-045-PD	4 - 5	22-Aug-02	5	U
SW-14	DP-0-SW14-0-035-PD	3 - 4	22-Aug-02	5	U
SW-14	DP-0-SW14-0-085-PD	8 - 9	22-Aug-02	7	U
SW-15	DP-0-SW15-0-035-PD	3 - 4	22-Aug-02	6	U
SW-15	DP-0-SW15-0-085-PD	8 - 9	22-Aug-02	8	U
SW-16	DP-0-SW16-0-045-PD	4 - 5	20-Aug-02	6	U
SW-16	DP-0-SW16-0-085-PD	8 - 9	20-Aug-02	6	U
SW-17	DP-0-SW17-0-115-PD	11 - 12	20-Aug-02	6	U
SW-17	DP-0-SW17-0-055-PD	5 - 6	20-Aug-02	5	U
SW-18	DP-0-SW18-0-115-PD	11 - 12	15-Aug-02	6	U
SW-18	DP-0-SW18-0-055-PD	5 - 6	15-Aug-02	5	U
SW-19	DP-0-SW19-0-035-PD	3 - 4	23-Aug-02	5	U
SW-19	DP-0-SW19-0-085-PD	8 - 9	23-Aug-02	7	U
SW-20	DP-0-SW20-0-115-PD	11 - 12	22-Aug-02	7	U
SW-20	DP-0-SW20-0-035-PD	3 - 4	22-Aug-02	5	U
SW-20	DP-1-SW20-0-035-PD	3 - 4	22-Aug-02	5	U
SW-21	DP-0-SW21-0-037-PD	3.4 - 4	09-Sep-02	5	U
SW-21	DP-0-SW21-0-094-PD	9 - 9.7	09-Sep-02	6	U
SW-22	DP-0-SW22-0-115-PD	11 - 12	19-Aug-02	6	U
SW-22	DP-0-SW22-0-035-PD	3 - 4	19-Aug-02	5	U
SW-23	DP-0-SW23-0-105-PD	10 - 11	05-Sep-02	5	U
SW-23	DP-0-SW23-0-046-PD	4.4 - 4.8	05-Sep-02	5	U
SW-24	DP-0-SW24-0-040-PD	4 - 6	13-Aug-02	5	U
SW-24	DP-0-SW24-0-100-PD	9 - 11	13-Aug-02	6	U
SW-24	DP-1-SW24-0-100-PD	9 - 11	15-Aug-02	6	U
SW-25	DP-0-SW25-0-055-PD	5 - 6	22-Aug-02	6	U

Sample Location	Sample ID	Sample Interval[1] (ft. bgs)	Sample Date	Concentration (mg/kg)	Data Qualifier[2]
Selenium (mg/kg) - 2004 Soil Screening Level = 7.38 mg/kg; PMCL = 7.3 mg/kg[3]					
SW-25	DP-0-SW25-0-085-PD	8 - 9	22-Aug-02	8	U
SW-26	DP-0-SW26-0-115-PD	11 - 12	22-Aug-02	6	U
SW-26	DP-0-SW26-0-055-PD	5 - 6	22-Aug-02	5	U
SW-27	DP-0-SW27-0-050-PD	4.5 - 5	05-Sep-02	5	U
SW-27	DP-1-SW27-0-100-PD	9 - 11	05-Sep-02	6	U
SW-27	DP-0-SW27-0-100-PD	9 - 11	05-Sep-02	6	U
SW-28	DP-0-SW28-0-5.5-PD	5 - 6	16-Aug-02	5	U
SW-28	DP-0-SW28-0-8.5-PD	8 - 9	16-Aug-02	6	U
SW-29	DP-0-SW29-0-3.5-PD	3 - 4	16-Aug-02	5	U
SW-29	DP-0-SW29-0-8.5-PD	8 - 9	16-Aug-02	5	U
SW-30	DP-0-SW30-0-050-PD	5 - 6	13-Aug-02	6	U
SW-30	DP-0-SW30-0-100-PD	9 - 10	13-Aug-02	7	U
SW-31	DP-0-SW31-0-045-PD	4.6 - 5.2	30-Aug-02	5	U
SW-31	DP-0-SW31-0-100-PD	9.5 - 10.5	30-Aug-02	7	U
SW-32	DP-0-SW32-0-038-PD	3.4 - 4.2	06-Sep-02	5	U
SW-32	DP-0-SW32-0-098-PD	9.5 - 10.3	06-Sep-02	6	U
SW-33	DP-0-SW33-0-100-PD	10 - 10.5	25-Sep-02	7	U
SW-33	DP-0-SW33-0-055-PD	5 - 6	25-Sep-02	5	U
SW-33	DP-1-SW33-0-055-PD	5 - 6	25-Sep-02	5	U
SW-34	DP-0-SW34-0-035-PD	3 - 4	23-Aug-02	5	U
SW-34	DP-0-SW34-0-085-PD	8 - 9	23-Aug-02	5	U
SW-34	DP-1-SW34-0-085-PD	8 - 9	23-Aug-02	6	U
SW-35	DP-0-SW35-0-035-PD	3 - 4	23-Aug-02	6	U
SW-35	DP-0-SW35-0-085-PD	8 - 9	23-Aug-02	5	U
SW-48	DP-0-SW48-0-115-PD	11 - 12	21-Aug-02	5	U
SW-48	DP-0-SW48-0-035-PD	3 - 4	21-Aug-02	5	U
SW-49	DP-0-SW49-0-045-PD	4 - 5	29-Aug-02	6	U
SW-49	DP-0-SW49-0-095-PD	9 - 9.5	29-Aug-02	6	U
SW-50	DP-0-SW50-0-060-PD	5.5 - 6.5	19-Aug-02	5	U
SW-51	DP-0-SW51-0-115-PD	11 - 12	20-Aug-02	6	U
SW-51	DP-0-SW51-0-055-PD	5 - 6	20-Aug-02	5	U
SW-52	DP-0-SW52-0-115-PD	11 - 12	19-Aug-02	7	U
SW-52	DP-0-SW52-0-035-PD	3 - 4	19-Aug-02	5	U
W12-SB1	W12-SB1-1	0 - 1.5	25-Jan-93	5	U
W12-SB1	W12-SB1-10	10 - 11.5	25-Jan-93	6	U
W12-SB2	W12-SB2-1	0 - 1.5	25-Jan-93	5	U
W12-SB2	W12-SB2-10	10 - 11.5	25-Jan-93	9	
W12-SB3	W12-SB3-1	0 - 1.5	25-Jan-93	5	U
W12-SB3	W12-SB3-10	10 - 11.5	25-Jan-93	9	

Note: (1) - Data restricted from surface to 12ft bgs.
(2) - Definitions for data qualifiers are provided on Table F-3.
(3) - PMCL - Preliminary Media Cleanup Level (Weston, 1999).

This page intentionally left blank

Sample Location	Sample ID	Sample Interval[1] (ft. bgs)	Sample Date	Concentration (mg/kg)	Data Qualifier[2]
Silver (mg/kg) - 2004 Soil Screening Level = 0.323 mg/kg; PMCL = 0.3 mg/kg[3]					
2-40-DP-001	2-40-DP-01-01-S-0	0 - 1	25-Jun-08	7.6	
2-40-DP-001	2-40-DP-01-04-S-0	4 - 5	25-Jun-08	0.3	U
2-40-DP-001	2-40-DP-01-09-S-0	9 - 10	25-Jun-08	0.3	U
2-40-DP-002	2-40-DP-02-01-S-0	0 - 1	26-Jun-08	0.3	U
2-40-DP-002	2-40-DP-02-04-S-0	4 - 5	26-Jun-08	0.3	U
2-40-DP-002	2-40-DP-02-09-S-0	9 - 10	26-Jun-08	0.4	U
2-40-DP-003	2-40-DP-03-01-S-0	0 - 1	25-Jun-08	0.3	U
2-40-DP-003	2-40-DP-03-04-S-0	4 - 5	25-Jun-08	0.3	U
2-40-DP-003	2-40-DP-03-09-S-0	9 - 10	25-Jun-08	0.4	U
2-40-DP-004	2-40-DP-04-01-S-0	0 - 1	12-Jun-08	0.3	U
2-40-DP-004	2-40-DP-04-04-S-0	4 - 5	12-Jun-08	0.3	U
2-40-DP-004	2-40-DP-04-09-S-0	9 - 10	12-Jun-08	0.4	U
2-40-DP-005	2-40-DP-05-01-S-0	0 - 1	18-Jun-08	0.3	U
2-40-DP-005	2-40-DP-05-04-S-0	4 - 5	18-Jun-08	0.3	U
2-40-DP-005	2-40-DP-05-09-S-0	9 - 10	18-Jun-08	0.4	U
2-40-DP-006	2-40-DP-06-01-S-0	0 - 1	16-Jun-08	0.3	U
2-40-DP-006	2-40-DP-06-04-S-0	4 - 5	16-Jun-08	0.3	U
2-40-DP-006	2-40-DP-06-09-S-0	9 - 10	16-Jun-08	0.4	U
2-40-DP-007	2-40-DP-07-01-S-0	0 - 1	03-Jul-08	0.9	
2-40-DP-007	2-40-DP-07-04-S-0	4 - 5	03-Jul-08	0.3	U
2-40-DP-007	2-40-DP-07-09-S-0	9 - 10	03-Jul-08	0.3	U
2-40-DP-008	2-40-DP-08-01-S-0	0 - 1	03-Jul-08	0.3	U
2-40-DP-008	2-40-DP-08-04-S-0	4 - 5	03-Jul-08	0.3	U
2-40-DP-008	2-40-DP-08-09-S-0	9 - 10	03-Jul-08	0.3	U
2-40-DP-009	2-40-DP-09-01-S-0	0 - 1	07-Jul-08	0.3	
2-40-DP-009	2-40-DP-09-04-S-0	4 - 5	07-Jul-08	0.3	U
2-40-DP-009	2-40-DP-09-09-S-0	9 - 10	07-Jul-08	0.3	U
2-40-DP-010	2-40-DP-10-01-S-0	0 - 1	23-Jun-08	0.7	U
2-40-DP-010	2-40-DP-10-04-S-0	4 - 5	23-Jun-08	0.4	U
2-40-DP-010	2-40-DP-10-09-S-0	9 - 10	23-Jun-08	0.4	U
2-40-DP-011	2-40-DP-11-01-S-0	0 - 1	24-Jun-08	0.3	U
2-40-DP-011	2-40-DP-11-04-S-0	4 - 5	24-Jun-08	0.3	U
2-40-DP-011	2-40-DP-11-09-S-0	9 - 10	24-Jun-08	0.4	U
2-40-DP-012	2-40-DP-12-01-S-0	0 - 1	20-Jun-08	0.3	U
2-40-DP-012	2-40-DP-12-04-S-0	4 - 5	20-Jun-08	0.3	U
2-40-DP-012	2-40-DP-12-09-S-0	9 - 10	20-Jun-08	0.5	U
2-40-DP-013	2-40-DP-13-01-S-0	0 - 1	03-Jul-08	0.5	
2-40-DP-013	2-40-DP-13-04-S-0	4 - 5	03-Jul-08	0.3	U
2-40-DP-013	2-40-DP-13-09-S-0	9 - 10	03-Jul-08	0.4	U
2-40-DP-014	2-40-DP-14-01-S-0	0 - 1	10-Jun-08	0.3	U
2-40-DP-014	2-40-DP-14-04-S-0	4 - 5	10-Jun-08	0.3	U
2-40-DP-014	2-40-DP-14-09-S-0	9 - 10	10-Jun-08	0.4	U
2-40-DP-015	2-40-DP-15-01-S-0	0 - 1	11-Jun-08	0.3	U
2-40-DP-015	2-40-DP-15-04-S-0	4 - 5	11-Jun-08	0.3	U
2-40-DP-015	2-40-DP-15-09-S-0	9 - 10	11-Jun-08	0.3	U
2-40-DP-016	2-40-DP-16-01-S-0	0 - 1	13-Jun-08	0.3	U
2-40-DP-016	2-40-DP-16-04-S-0	4 - 5	13-Jun-08	0.3	U
2-40-DP-016	2-40-DP-16-09-S-0	9 - 10	13-Jun-08	0.3	U
2-40-DP-017	2-40-DP-17-01-S-0	0 - 1	12-Jun-08	0.3	U
2-40-DP-017	2-40-DP-17-04-S-0	4 - 5	12-Jun-08	0.3	U
2-40-DP-017	2-40-DP-17-09-S-0	9 - 10	12-Jun-08	0.4	U
2-40-DP-018	2-40-DP-18-01-S-0	0 - 1	06-Jun-08	0.3	U
2-40-DP-018	2-40-DP-18-04-S-0	4 - 5	06-Jun-08	0.3	U
2-40-DP-018	2-40-DP-18-09-S-0	9 - 10	06-Jun-08	0.4	U
2-40-DP-019	2-40-DP-19-01-S-0	0 - 1	19-May-08	0.3	U
2-40-DP-019	2-40-DP-19-04-S-0	4 - 5	19-May-08	0.3	U
2-40-DP-019	2-40-DP-19-09-S-0	9 - 10	19-May-08	0.3	U
2-40-DP-020	2-40-DP-20-01-S-0	0 - 1	03-Jul-08	0.3	U

Sample Location	Sample ID	Sample Interval[1] (ft. bgs)	Sample Date	Concentration (mg/kg)	Data Qualifier[2]
Silver (mg/kg) - 2004 Soil Screening Level = 0.323 mg/kg; PMCL = 0.3 mg/kg[3]					
2-40-DP-020	2-40-DP-20-04-S-0	4 - 5	03-Jul-08	0.3	U
2-40-DP-020	2-40-DP-20-09-S-0	9 - 10	03-Jul-08	0.4	U
2-40-DP-021	2-40-DP-21-01-S-0	0 - 1	20-Jun-08	0.3	U
2-40-DP-021	2-40-DP-21-04-S-0	4 - 5	20-Jun-08	0.3	U
2-40-DP-021	2-40-DP-21-09-S-0	9 - 10	20-Jun-08	0.5	U
2-40-DP-022	2-40-DP-22-01-S-0	0 - 1	19-Jun-08	0.3	U
2-40-DP-022	2-40-DP-22-04-S-0	4 - 5	19-Jun-08	0.3	U
2-40-DP-022	2-40-DP-22-09-S-0	9 - 10	19-Jun-08	0.5	U
2-40-DP-023	2-40-DP-23-01-S-0	0 - 1	30-Jun-08	0.3	U
2-40-DP-023	2-40-DP-23-04-S-0	4 - 5	30-Jun-08	0.3	U
2-40-DP-023	2-40-DP-23-09-S-0	9 - 10	30-Jun-08	0.4	U
2-40-DP-024	2-40-DP-24-01-S-0	0 - 1	10-Jun-08	0.3	U
2-40-DP-024	2-40-DP-24-04-S-0	4 - 5	10-Jun-08	0.3	U
2-40-DP-024	2-40-DP-24-09-S-0	9 - 10	10-Jun-08	0.5	U
2-40-DP-025	2-40-DP-25-01-S-0	0 - 1	03-Jul-08	0.3	U
2-40-DP-025	2-40-DP-25-04-S-0	4 - 5	03-Jul-08	0.3	U
2-40-DP-025	2-40-DP-25-09-S-0	9 - 10	03-Jul-08	0.4	U
2-40-DP-026	2-40-DP-26-01-S-0	0 - 1	01-Jul-08	0.4	U
2-40-DP-026	2-40-DP-26-04-S-0	4 - 5	01-Jul-08	0.3	U
2-40-DP-026	2-40-DP-26-09-S-0	9 - 10	01-Jul-08	0.3	U
2-40-DP-027	2-40-DP-27-01-S-0	0 - 1	05-Jun-08	0.3	U
2-40-DP-027	2-40-DP-27-04-S-0	4 - 5	05-Jun-08	0.3	U
2-40-DP-027	2-40-DP-27-09-S-0	9 - 10	05-Jun-08	0.3	U
2-40-DP-028	2-40-DP-28-01-S-0	0 - 1	06-Jun-08	0.3	U
2-40-DP-028	2-40-DP-28-04-S-0	4 - 5	06-Jun-08	0.3	U
2-40-DP-028	2-40-DP-28-09-S-0	9 - 10	06-Jun-08	0.3	U
2-40-DP-029	2-40-DP-29-01-S-0	0 - 1	03-Jun-08	0.3	U
2-40-DP-029	2-40-DP-29-04-S-0	4 - 5	03-Jun-08	0.3	U
2-40-DP-029	2-40-DP-29-09-S-0	9 - 10	03-Jun-08	0.4	U
2-40-DP-030	2-40-DP-30-01-S-0	0 - 1	16-Jun-08	0.3	U
2-40-DP-030	2-40-DP-30-04-S-0	4 - 5	16-Jun-08	0.3	U
2-40-DP-030	2-40-DP-30-09-S-0	9 - 10	16-Jun-08	0.3	U
2-40-DP-031	2-40-DP-31-01-S-0	0 - 1	08-Jul-08	0.3	U
2-40-DP-031	2-40-DP-31-04-S-0	4 - 5	08-Jul-08	0.3	U
2-40-DP-031	2-40-DP-31-09-S-0	9 - 10	08-Jul-08	0.3	U
2-40-DP-032	2-40-DP-32-01-S-0	0 - 1	28-May-08	0.3	U
2-40-DP-032	2-40-DP-32-04-S-0	4 - 5	28-May-08	0.3	U
2-40-DP-032	2-40-DP-32-09-S-0	9 - 10	28-May-08	0.4	U
2-40-DP-033	2-40-DP-33-01-S-0	0 - 1	02-Jun-08	0.3	U
2-40-DP-033	2-40-DP-33-04-S-0	4 - 5	02-Jun-08	0.3	U
2-40-DP-033	2-40-DP-33-09-S-0	9 - 10	02-Jun-08	0.3	U
2-40-DP-034	2-40-DP-34-01-S-0	0 - 1	07-Jul-08	0.3	U
2-40-DP-034	2-40-DP-34-04-S-0	4 - 5	07-Jul-08	0.3	U
2-40-DP-034	2-40-DP-34-09-S-0	9 - 10	07-Jul-08	0.3	U
2-40-DP-035	2-40-DP-35-01-S-0	0 - 1	30-May-08	0.3	U
2-40-DP-035	2-40-DP-35-04-S-0	4 - 5	30-May-08	0.5	
2-40-DP-035	2-40-DP-35-09-S-0	9 - 10	30-May-08	0.3	U
2-40-DP-036	2-40-DP-36-01-S-0	0 - 1	01-Jul-08	0.3	U
2-40-DP-036	2-40-DP-36-04-S-0	4 - 5	01-Jul-08	0.3	U
2-40-DP-036	2-40-DP-36-09-S-0	9 - 10	01-Jul-08	0.4	U
2-40-DP-037	2-40-DP-37-01-S-0	0 - 1	22-May-08	0.3	U
2-40-DP-037	2-40-DP-37-04-S-0	4 - 5	22-May-08	1.4	
2-40-DP-037	2-40-DP-37-09-S-0	9 - 10	22-May-08	0.3	U
2-40-DP-038	2-40-DP-38-01-S-0	0 - 1	21-May-08	0.3	U
2-40-DP-038	2-40-DP-38-04-S-0	4 - 5	21-May-08	0.3	U
2-40-DP-038	2-40-DP-38-09-S-0	9 - 10	21-May-08	0.3	UJ
2-40-DP-039	2-40-DP-39-01-S-0	0 - 1	20-May-08	0.3	U
2-40-DP-039	2-40-DP-39-04-S-0	4 - 5	20-May-08	0.3	U

Sample Location	Sample ID	Sample Interval[1] (ft. bgs)	Sample Date	Concentration (mg/kg)	Data Qualifier[2]
Silver (mg/kg) - 2004 Soil Screening Level = 0.323 mg/kg; PMCL = 0.3 mg/kg[3]					
2-40-DP-039	2-40-DP-39-09-S-0	9 - 10	20-May-08	0.3	U
2-40-DP-040	2-40-DP-40-01-S-0	0 - 1	15-May-08	0.3	U
2-40-DP-040	2-40-DP-40-04-S-0	4 - 5	15-May-08	0.3	U
2-40-DP-040	2-40-DP-40-09-S-0	9 - 10	15-May-08	0.3	U
2-40-DP-041	2-40-DP-41-01-S-0	0 - 1	14-May-08	0.3	U
2-40-DP-041	2-40-DP-41-04-S-0	4 - 5	14-May-08	0.3	U
2-40-DP-041	2-40-DP-41-09-S-0	9 - 10	14-May-08	0.3	U
2-40-DP-042	2-40-DP-42-01-S-0	0 - 1	13-May-08	0.3	U
2-40-DP-042	2-40-DP-42-04-S-0	4 - 5	13-May-08	0.3	U
2-40-DP-042	2-40-DP-42-09-S-0	9 - 10	13-May-08	0.3	U
2-40-DP-043	2-40-DP-43-01-S-0	0 - 1	12-May-08	0.3	U
2-40-DP-043	2-40-DP-43-04-S-0	4 - 5	12-May-08	0.3	U
2-40-DP-043	2-40-DP-43-09-S-0	9 - 10	12-May-08	0.3	U
2-40-DP-045	2-40-DP-45-01-S-0	0 - 1	27-May-08	11.6	J
2-40-DP-045	2-40-DP-45-04-S-0	4 - 5	27-May-08	0.3	UJ
2-40-DP-045	2-40-DP-45-09-S-0	9 - 10	27-May-08	0.3	UJ
2-40-DP-046	2-40-DP-46-01-S-0	0 - 1	09-Jun-08	0.3	U
2-40-DP-046	2-40-DP-46-04-S-0	4 - 5	09-Jun-08	0.3	U
2-40-DP-046	2-40-DP-46-09-S-0	9 - 10	09-Jun-08	0.4	U
2-40-DP-047	2-40-DP-47-01-S-0	0 - 1	25-Jun-08	0.3	U
2-40-DP-047	2-40-DP-47-04-S-0	4 - 5	25-Jun-08	0.3	U
2-40-DP-047	2-40-DP-47-09-S-0	9 - 10	25-Jun-08	0.4	U
2-40-DP-048	2-40-DP-48-01-S-0	0 - 1	01-Jul-08	0.3	U
2-40-DP-048	2-40-DP-48-04-S-0	4 - 5	01-Jul-08	0.3	U
2-40-DP-048	2-40-DP-48-09-S-0	9 - 10	01-Jul-08	0.4	U
2-40-DP-049	2-40-DP-49-01-S-0	0 - 1	27-Jun-08	0.3	U
2-40-DP-049	2-40-DP-49-04-S-0	4 - 5	27-Jun-08	0.3	U
2-40-DP-049	2-40-DP-49-09-S-0	9 - 10	27-Jun-08	0.4	U
2-40-DP-050	2-40-DP-50-01-S-0	0 - 1	18-Jun-08	0.3	U
2-40-DP-050	2-40-DP-50-05-S-0	5 - 6	18-Jun-08	0.4	
2-40-DP-050	2-40-DP-50-09-S-0	9 - 10	18-Jun-08	0.4	U
2-40-DP-051	2-40-DP-51-01-S-0	0 - 1	03-Jun-08	0.3	U
2-40-DP-051	2-40-DP-51-04-S-0	4 - 5	03-Jun-08	0.3	U
2-40-DP-051	2-40-DP-51-09-S-0	9 - 10	03-Jun-08	0.3	U
2-40-DP-052	2-40-DP-52-01-S-0	0 - 1	02-Jul-08	0.3	U
2-40-DP-052	2-40-DP-52-04-S-0	4 - 5	02-Jul-08	0.4	U
2-40-DP-052	2-40-DP-52-09-S-0	9 - 10	02-Jul-08	0.4	U
2-40-DP-053	2-40-DP-53-01-S-0	0 - 1	09-Jun-08	0.3	U
2-40-DP-053	2-40-DP-53-04-S-0	4 - 5	09-Jun-08	0.4	U
2-40-DP-053	2-40-DP-53-09-S-0	9 - 10	09-Jun-08	0.3	U
2-40-DP-054	2-40-DP-54-01-S-0	0 - 1	06-Jun-08	0.3	U
2-40-DP-054	2-40-DP-54-04-S-0	4 - 5	06-Jun-08	0.4	U
2-40-DP-054	2-40-DP-54-09-S-0	9 - 10	06-Jun-08	0.4	U
2-40-DP-055	2-40-DP-55-01-S-0	0 - 1	07-Jul-08	0.3	U
2-40-DP-055	2-40-DP-55-04-S-0	4 - 5	07-Jul-08	0.3	U
2-40-DP-055	2-40-DP-55-09-S-0	9 - 10	07-Jul-08	0.5	U
2-40-DP-056	2-40-DP-56-01-S-0	0 - 1	04-Jun-08	0.3	U
2-40-DP-056	2-40-DP-56-04-S-0	4 - 5	04-Jun-08	0.3	U
2-40-DP-056	2-40-DP-56-09-S-0	9 - 10	04-Jun-08	0.3	U
2-40-DP-057	2-40-DP-57-01-S-0	0 - 1	05-Jun-08	0.3	U
2-40-DP-057	2-40-DP-57-04-S-0	4 - 5	05-Jun-08	0.3	U
2-40-DP-057	2-40-DP-57-09-S-0	9 - 10	05-Jun-08	0.3	U
2-40-DP-058	2-40-DP-58-01-S-0	0 - 1	10-Jun-08	0.3	U
2-40-DP-058	2-40-DP-58-04-S-0	4 - 5	10-Jun-08	0.3	U
2-40-DP-058	2-40-DP-58-09-S-0	9 - 10	10-Jun-08	0.4	U
2-40-DP-059	2-40-DP-59-01-S-0	0 - 1	18-Jun-08	0.3	U
2-40-DP-059	2-40-DP-59-04-S-0	4 - 5	18-Jun-08	0.3	U
2-40-DP-059	2-40-DP-59-09-S-0	9 - 10	18-Jun-08	0.4	U

Sample Location	Sample ID	Sample Interval[1] (ft. bgs)	Sample Date	Concentration (mg/kg)	Data Qualifier[2]
Silver (mg/kg) - 2004 Soil Screening Level = 0.323 mg/kg; PMCL = 0.3 mg/kg[3]					
2-40-DP-060	2-40-DP-60-01-S-0	0 - 1	17-Jun-08	0.3	U
2-40-DP-060	2-40-DP-60-04-S-0	4 - 5	17-Jun-08	0.3	U
2-40-DP-060	2-40-DP-60-09-S-0	9 - 10	17-Jun-08	0.4	U
2-40-DP-061	2-40-DP-61-01-S-0	0 - 1	11-Jun-08	0.3	U
2-40-DP-061	2-40-DP-61-04-S-0	4 - 5	11-Jun-08	0.3	U
2-40-DP-061	2-40-DP-61-09-S-0	9 - 10	11-Jun-08	0.4	U
2-40-DP-062	2-40-DP-62-01-S-0	0 - 1	17-Jun-08	0.3	U
2-40-DP-062	2-40-DP-62-04-S-0	4 - 5	17-Jun-08	0.3	U
2-40-DP-062	2-40-DP-62-09-S-0	9 - 10	17-Jun-08	0.5	U
2-40-DP-063	2-40-DP-63-01-S-0	0 - 1	17-Jun-08	0.3	U
2-40-DP-063	2-40-DP-63-04-S-0	4 - 5	17-Jun-08	0.3	U
2-40-DP-063	2-40-DP-63-09-S-0	9 - 10	17-Jun-08	0.4	U
2-40-DP-064	2-40-DP-64-01-S-0	0 - 1	05-Jun-08	0.3	U
2-40-DP-064	2-40-DP-64-04-S-0	4 - 5	05-Jun-08	0.4	U
2-40-DP-064	2-40-DP-64-09-S-0	9 - 10	05-Jun-08	0.4	U
2-40-DP-065	2-40-DP-65-01-S-0	0 - 1	09-Jun-08	0.5	
2-40-DP-065	2-40-DP-65-04-S-0	4 - 5	09-Jun-08	0.3	U
2-40-DP-065	2-40-DP-65-09-S-0	9 - 10	09-Jun-08	0.4	U
2-40-DP-066	2-40-DP-66-01-S-0	0 - 1	13-Jun-08	0.4	
2-40-DP-066	2-40-DP-66-04-S-0	4 - 5	13-Jun-08	0.3	U
2-40-DP-066	2-40-DP-66-09-S-0	9 - 10	13-Jun-08	0.4	U
2-40-DP-067	2-40-DP-67-01-S-0	0 - 1	19-Jun-08	0.3	U
2-40-DP-067	2-40-DP-67-04-S-0	4 - 5	19-Jun-08	0.3	U
2-40-DP-067	2-40-DP-67-09-S-0	9 - 10	19-Jun-08	0.4	U
2-40-DP-068	2-40-DP-68-01-S-0	0 - 1	19-Jun-08	0.3	U
2-40-DP-068	2-40-DP-68-04-S-0	4 - 5	19-Jun-08	0.3	U
2-40-DP-068	2-40-DP-68-09-S-0	9 - 10	19-Jun-08	0.4	U
2-40-DP-069	2-40-DP-69-01-S-0	0 - 1	28-May-08	0.3	U
2-40-DP-069	2-40-DP-69-04-S-0	4 - 5	28-May-08	0.3	U
2-40-DP-069	2-40-DP-69-09-S-0	9 - 10	28-May-08	0.4	U
2-40-DP-070	2-40-DP-70-01-S-0	0 - 1	27-May-08	0.3	UJ
2-40-DP-070	2-40-DP-70-04-S-0	4 - 5	27-May-08	0.3	UJ
2-40-DP-070	2-40-DP-70-09-S-0	9 - 10	27-May-08	0.3	UJ
2-40-DP-071	2-40-DP-71-01-S-0	0 - 1	23-Jun-08	2.9	
2-40-DP-071	2-40-DP-71-04-S-0	4 - 5	23-Jun-08	0.4	U
2-40-DP-071	2-40-DP-71-09-S-0	9 - 10	23-Jun-08	0.3	U
2-40-DP-072	2-40-DP-72-01-S-0	0 - 1	24-Jun-08	3.6	
2-40-DP-072	2-40-DP-72-04-S-0	4 - 5	24-Jun-08	0.3	U
2-40-DP-072	2-40-DP-72-09-S-0	9 - 10	24-Jun-08	0.3	U
2-40-DP-073	2-40-DP-73-01-S-0	0 - 1	25-Jun-08	0.4	
2-40-DP-073	2-40-DP-73-04-S-0	4 - 5	25-Jun-08	0.3	U
2-40-DP-073	2-40-DP-73-09-S-0	9 - 10	25-Jun-08	0.4	U
2-40-DP-074	2-40-DP-74-01-S-0	0 - 1	02-Jul-08	0.3	U
2-40-DP-074	2-40-DP-74-04-S-0	4 - 5	02-Jul-08	0.3	U
2-40-DP-074	2-40-DP-74-09-S-0	9 - 10	02-Jul-08	0.4	U
2-40-DP-075	2-40-DP-75-01-S-0	0 - 1	01-Jul-08	0.3	U
2-40-DP-075	2-40-DP-75-04-S-0	4 - 5	01-Jul-08	0.3	U
2-40-DP-075	2-40-DP-75-09-S-0	9 - 10	01-Jul-08	0.4	U
2-40-DP-076	2-40-DP-76-01-S-0	0 - 1	05-Jun-08	0.3	U
2-40-DP-076	2-40-DP-76-04-S-0	4 - 5	05-Jun-08	0.3	U
2-40-DP-076	2-40-DP-76-09-S-0	9 - 10	05-Jun-08	0.3	U
2-40-DP-077	2-40-DP-77-01-S-0	0 - 1	02-Jun-08	0.3	U
2-40-DP-077	2-40-DP-77-04-S-0	4 - 5	02-Jun-08	0.3	U
2-40-DP-077	2-40-DP-77-09-S-0	9 - 10	02-Jun-08	0.3	U
2-40-DP-078	2-40-DP-78-01-S-0	0 - 1	28-May-08	0.3	U
2-40-DP-078	2-40-DP-78-04-S-0	4 - 5	28-May-08	0.3	U
2-40-DP-078	2-40-DP-78-09-S-0	9 - 10	28-May-08	0.3	U
2-40-DP-079	2-40-DP-79-01-S-0	0 - 1	24-Jun-08	0.3	U

Sample Location	Sample ID	Sample Interval[1] (ft. bgs)	Sample Date	Concentration (mg/kg)	Data Qualifier[2]
Silver (mg/kg) - 2004 Soil Screening Level = 0.323 mg/kg; PMCL = 0.3 mg/kg[3]					
2-40-DP-079	2-40-DP-79-04-S-0	4 - 5	24-Jun-08	0.4	U
2-40-DP-079	2-40-DP-79-09-S-0	9 - 10	24-Jun-08	0.4	U
2-40-DP-080	2-40-DP-80-01-S-0	0 - 1	09-Jun-08	0.3	U
2-40-DP-080	2-40-DP-80-04-S-0	4 - 5	09-Jun-08	0.3	U
2-40-DP-080	2-40-DP-80-09-S-0	9 - 10	09-Jun-08	0.3	U
2-40-DP-081	2-40-DP-81-01-S-0	0 - 1	06-Jun-08	0.3	U
2-40-DP-081	2-40-DP-81-04-S-0	4 - 5	06-Jun-08	0.3	U
2-40-DP-081	2-40-DP-81-09-S-0	9 - 10	06-Jun-08	0.4	U
2-40-DP-082	2-40-DP-82-01-S-0	0 - 1	13-Jun-08	0.3	U
2-40-DP-082	2-40-DP-82-04-S-0	4 - 5	13-Jun-08	0.3	U
2-40-DP-082	2-40-DP-82-09-S-0	9 - 10	13-Jun-08	0.4	U
2-40-DP-083	2-40-DP-83-01-S-0	0 - 1	03-Jun-08	1.1	
2-40-DP-083	2-40-DP-83-04-S-0	4 - 5	03-Jun-08	0.3	U
2-40-DP-083	2-40-DP-83-09-S-0	9 - 10	03-Jun-08	0.4	U
2-40-DP-084	2-40-DP-84-01-S-0	0 - 1	30-May-08	0.3	U
2-40-DP-084	2-40-DP-84-04-S-0	4 - 5	30-May-08	0.3	U
2-40-DP-084	2-40-DP-84-09-S-0	9 - 10	30-May-08	0.3	U
2-40-DP-085	2-40-DP-85-01-S-0	0 - 1	02-Jul-08	0.4	U
2-40-DP-085	2-40-DP-85-04-S-0	4 - 5	02-Jul-08	0.3	U
2-40-DP-085	2-40-DP-85-09-S-0	9 - 10	02-Jul-08	0.4	U
2-40-DP-086	2-40-DP-86-01-S-0	0 - 1	13-Jun-08	0.3	U
2-40-DP-086	2-40-DP-86-04-S-0	4 - 5	13-Jun-08	0.3	U
2-40-DP-086	2-40-DP-86-09-S-0	9 - 10	13-Jun-08	0.3	U
2-40-DP-087	2-40-DP-87-01-S-0	0 - 1	13-Jun-08	0.3	U
2-40-DP-087	2-40-DP-87-04-S-0	4 - 5	13-Jun-08	0.3	U
2-40-DP-087	2-40-DP-87-09-S-0	9 - 10	13-Jun-08	0.3	U
2-40-DP-088	2-40-DP-88-01-S-0	0 - 1	13-Jun-08	0.3	U
2-40-DP-088	2-40-DP-88-04-S-0	4 - 5	13-Jun-08	0.3	U
2-40-DP-088	2-40-DP-88-09-S-0	9 - 10	13-Jun-08	0.3	U
2-40-DP-089	2-40-DP-89-01-S-0	0 - 1	13-Jun-08	0.3	U
2-40-DP-089	2-40-DP-89-04-S-0	4 - 5	13-Jun-08	0.3	U
2-40-DP-089	2-40-DP-89-09-S-0	9 - 10	13-Jun-08	0.3	U
2-40-DP-090	2-40-DP-90-01-S-0	0 - 1	06-Jun-08	0.3	U
2-40-DP-090	2-40-DP-90-04-S-0	4 - 5	06-Jun-08	0.8	
2-40-DP-090	2-40-DP-90-09-S-0	9 - 10	06-Jun-08	0.4	U
2-40-DP-091	2-40-DP-91-01-S-0	0 - 1	04-Jun-08	0.3	U
2-40-DP-091	2-40-DP-91-04-S-0	4 - 5	04-Jun-08	0.3	U
2-40-DP-091	2-40-DP-91-09-S-0	9 - 10	04-Jun-08	0.4	U
2-40-DP-092	2-40-DP-92-01-S-0	0 - 1	03-Jun-08	0.3	U
2-40-DP-092	2-40-DP-92-04-S-0	4 - 5	03-Jun-08	0.3	U
2-40-DP-092	2-40-DP-92-09-S-0	9 - 10	03-Jun-08	0.4	U
2-40-DP-093	2-40-DP-93-01-S-0	0 - 1	08-Jul-08	1.9	
2-40-DP-093	2-40-DP-93-04-S-0	4 - 5	08-Jul-08	0.3	U
2-40-DP-093	2-40-DP-93-09-S-0	9 - 10	08-Jul-08	0.3	U
2-40-DP-094	2-40-DP-94-01-S-0	0 - 1	30-Jun-08	0.3	U
2-40-DP-094	2-40-DP-94-04-S-0	4 - 5	30-Jun-08	0.3	U
2-40-DP-094	2-40-DP-94-09-S-0	9 - 10	30-Jun-08	0.3	U
2-40-DP-095	2-40-DP-95-01-S-0	0 - 1	09-Jun-08	0.3	U
2-40-DP-095	2-40-DP-95-04-S-0	4 - 5	09-Jun-08	0.4	U
2-40-DP-095	2-40-DP-95-09-S-0	9 - 10	09-Jun-08	0.4	U
2-40-DP-096	2-40-DP-96-01-S-0	0 - 1	23-Jun-08	0.3	U
2-40-DP-096	2-40-DP-96-04-S-0	4 - 5	23-Jun-08	0.3	U
2-40-DP-096	2-40-DP-96-09-S-0	9 - 10	23-Jun-08	0.4	U
2-40-DP-097	2-40-DP-97-01-S-0	0 - 1	07-Jul-08	0.6	
2-40-DP-097	2-40-DP-97-04-S-0	4 - 5	07-Jul-08	3.6	
2-40-DP-097	2-40-DP-97-09-S-0	9 - 10	07-Jul-08	0.4	U
2-40-DP-098	2-40-DP-98-01-S-0	0 - 1	12-Jun-08	0.3	U
2-40-DP-098	2-40-DP-98-04-S-0	4 - 5	12-Jun-08	0.3	U

Sample Location	Sample ID	Sample Interval[1] (ft. bgs)	Sample Date	Concentration (mg/kg)	Data Qualifier[2]
Silver (mg/kg) - 2004 Soil Screening Level = 0.323 mg/kg; PMCL = 0.3 mg/kg[3]					
2-40-DP-098	2-40-DP-98-09-S-0	9 - 10	12-Jun-08	0.4	U
2-40-DP-099	2-40-DP-99-01-S-0	0 - 1	12-Jun-08	0.3	U
2-40-DP-099	2-40-DP-99-04-S-0	4 - 5	12-Jun-08	0.3	U
2-40-DP-099	2-40-DP-99-09-S-0	9 - 10	12-Jun-08	0.4	U
2-40-DP-100	2-40-DP-100-01-S-0	0 - 1	06-Jun-08	0.3	U
2-40-DP-100	2-40-DP-100-04-S-0	4 - 5	06-Jun-08	0.3	U
2-40-DP-100	2-40-DP-100-09-S-0	9 - 10	06-Jun-08	0.3	U
2-40-DP-101	2-40-DP-101-01-S-0	0 - 1	04-Jun-08	0.3	U
2-40-DP-101	2-40-DP-101-04-S-0	4 - 5	04-Jun-08	0.3	U
2-40-DP-101	2-40-DP-101-09-S-0	9 - 10	04-Jun-08	0.3	U
2-40-DP-102	2-40-DP-102-01-S-0	0 - 1	30-May-08	0.3	U
2-40-DP-102	2-40-DP-102-04-S-0	4 - 5	30-May-08	0.3	U
2-40-DP-102	2-40-DP-102-09-S-0	9 - 10	30-May-08	0.4	U
2-40-DP-103	2-40-DP-103-01-S-0	0 - 1	03-Jul-08	0.3	U
2-40-DP-103	2-40-DP-103-04-S-0	4 - 5	03-Jul-08	0.3	U
2-40-DP-103	2-40-DP-103-09-S-0	9 - 10	03-Jul-08	0.3	U
2-40-DP-104	2-40-DP-104-01-S-0	0 - 1	07-Jul-08	0.3	U
2-40-DP-104	2-40-DP-104-04-S-0	4 - 5	07-Jul-08	0.3	U
2-40-DP-104	2-40-DP-104-09-S-0	9 - 10	07-Jul-08	0.3	U
2-40-DP-105	2-40-DP-105-01-S-0	0 - 1	11-Jun-08	0.3	U
2-40-DP-105	2-40-DP-105-04-S-0	4 - 5	11-Jun-08	0.3	U
2-40-DP-105	2-40-DP-105-09-S-0	9 - 10	11-Jun-08	0.5	U
DP-3107	DP-0-3107-0-102-PD	10 - 10.5	10-Sep-02	0.4	U
DP-3107	DP-0-3107-0-064-PD	6 - 6.5	10-Sep-02	0.3	U
DP-3108	DP-0-3108-0-102-PD	10 - 10.5	10-Sep-02	0.4	U
DP-3108	DP-0-3108-0-063-PD	6 - 6.6	10-Sep-02	0.3	U
DP-4001	DP-0-4001-0-045-PD	4 - 4.5	05-Sep-02	0.3	U
DP-4001	DP-0-4001-0-100-PD	9.5 - 10	05-Sep-02	0.4	U
DP-4002	DP-0-4002-0-047-PD	4.5 - 4.8	05-Sep-02	0.3	U
DP-4002	DP-0-4002-0-095-PD	9 - 9.5	05-Sep-02	0.4	U
DP-4005	DP-0-4005-0-055-PD	5 - 6	21-Aug-02	0.4	U
DP-4005	DP-0-4005-0-085-PD	8 - 9	21-Aug-02	0.4	U
DP-4006	DP-0-4006-0-055-PD	5 - 6	21-Aug-02	0.4	U
DP-4006	DP-0-4006-0-085-PD	8 - 9	21-Aug-02	0.3	U
DP-4007	DP-0-4007-0-115-PD	11 - 12	22-Aug-02	0.4	U
DP-4007	DP-0-4007-0-055-PD	5 - 6	22-Aug-02	0.3	U
DP-4008	DP-0-4008-0-035-PD	3 - 4	22-Aug-02	0.3	U
DP-4008	DP-0-4008-0-085-PD	8 - 9	22-Aug-02	0.4	U
DP-4009	DP-0-4009-0-112-PD	11 - 12	22-Aug-02	0.4	U
DP-4009	DP-0-4009-0-055-PD	5 - 6	22-Aug-02	0.5	U
DP-4101	DP-5-4101-0-105-PD	10 - 11	21-Aug-02	0.4	U
DP-4101	DP-0-4101-0-065-PD	6 - 7	21-Aug-02	0.4	U
DP-4102	DP-0-4102-0-055-PD	5 - 6	21-Aug-02	0.4	U
DP-4102	DP-0-4102-0-085-PD	8 - 9	21-Aug-02	0.3	U
DP-4103	DP-0-4103-0-115-PD	11 - 12	21-Aug-02	0.4	U
DP-4103	DP-0-4103-0-055-PD	5 - 6	21-Aug-02	0.3	U
DP-4104	DP-0-4104-0-115-PD	11 - 12	20-Aug-02	0.4	U
DP-4104	DP-0-4104-0-035-PD	3 - 4	20-Aug-02	0.4	U
DP-4105	DP-0-4105-0-055-PD	5 - 6	20-Aug-02	0.4	U
DP-4105	DP-0-4105-0-085-PD	8 - 9	20-Aug-02	0.4	U
DP-4106	DP-0-4106-0-055-PD	5 - 6	19-Aug-02	0.3	U
DP-4106	DP-0-4106-0-085-PD	8 - 9	19-Aug-02	0.4	U
DP-4107	DP-0-4107-0-115-PD	11 - 12	19-Aug-02	0.4	U
DP-4107	DP-0-4107-0-055-PD	5 - 6	19-Aug-02	0.3	U
DP-4108	DP-0-4108-0-055-PD	5 - 6	19-Aug-02	0.3	U
DP-4108	DP-0-4108-0-085-PD	8 - 9	19-Aug-02	0.4	U
DP-4109	DP-0-4109-0-11.5-PD	11 - 12	16-Aug-02	0.3	U
DP-4109	DP-0-4109-0-5.5-PD	5 - 6	16-Aug-02	0.3	U

Sample Location	Sample ID	Sample Interval[1] (ft. bgs)	Sample Date	Concentration (mg/kg)	Data Qualifier[2]
Silver (mg/kg) - 2004 Soil Screening Level = 0.323 mg/kg; PMCL = 0.3 mg/kg[3]					
DP-4110	DP-0-4110-0-4.5-PD	4 - 5	16-Aug-02	0.3	U
DP-4110	DP-0-4110-0-045-PD	4 - 5	20-Aug-02	0.3	U
DP-4110	DP-0-4110-0-085-PD	8 - 9	20-Aug-02	0.4	U
DP-4111	DP-0-4111-0-055-PD	5 - 6	19-Aug-02	0.3	U
DP-4111	DP-0-4111-0-095-PD	9 - 10	19-Aug-02	0.4	U
DP-4112	DP-0-4112-0-115-PD	11 - 12	19-Aug-02	0.4	U
DP-4112	DP-0-4112-0-045-PD	4 - 5	19-Aug-02	0.3	U
DP-4113	DP-0-4113-0-055-PD	5 - 6	19-Aug-02	0.3	U
DP-4113	DP-0-4113-0-085-PD	8 - 9	19-Aug-02	0.3	U
DP-4114	DP-0-4114-0-115-PD	11 - 12	20-Aug-02	0.3	U
DP-4114	DP-0-4114-0-035-PD	3 - 4	20-Aug-02	0.3	U
DP-4115	DP-5-4115-0-4.5-PD	4 - 5	16-Aug-02	0.4	U
DP-4115	DP-0-4115-0-8.5-PD	8 - 9	16-Aug-02	0.4	U
DP-4115	DP-1-4115-0-8.5-PD	8 - 9	16-Aug-02	0.3	U
DP-4117	DP-0-4117-0-055-PD	5 - 6	21-Aug-02	0.3	U
DP-4117	DP-0-4117-0-085-PD	8 - 9	21-Aug-02	0.3	U
DP-4118	DP-0-4118-0-066-PD	6 - 7.2	09-Sep-02	0.3	U
DP-4118	DP-1-4118-0-066-PD	6 - 7.2	09-Sep-02	0.3	U
DP-4118	DP-0-4118-0-100-PD	9.8 - 10.3	09-Sep-02	0.4	U
DP-4119	DP-0-4119-0-052-PD	5 - 5.5	09-Sep-02	0.3	U
DP-4119	DP-0-4119-0-100-PD	9.6 - 10.3	09-Sep-02	0.4	U
DP-4120	DP-0-4120-0-115-PD	11 - 11.5	17-Sep-02	0.4	U
DP-4124	DP-0-4124-0-100-PD	10 - 11	12-Sep-02	0.4	U
DP-4124	DP-1-4124-0-100-PD	10 - 11	12-Sep-02	0.4	U
DP-4124	DP-0-4124-0-050-PD	5 - 5.5	12-Sep-02	0.5	
DP-4133	DP-0-4133-0-115-PD	11 - 12	21-Aug-02	0.4	U
DP-4133	DP-0-4133-0-035-PD	3 - 4	21-Aug-02	0.3	U
DP-4134	DP-0-4134-0-035-PD	3 - 4	21-Aug-02	0.3	U
DP-4134	DP-0-4134-0-085-PD	8 - 9	21-Aug-02	0.3	U
DP-4301	DP-0-4301-0-115-PD	11.2 - 11.8	18-Sep-02	0.4	U
DP-4302	DP-0-4302-0-116-PD	11.4 - 11.8	18-Sep-02	0.4	U
DP-4303	DP-0-4303-0-114-PD	11 - 11.8	17-Sep-02	0.4	U
DP-4404	DP-0-4404-0-050-PD	5 - 5.5	30-Aug-02	0.3	U
DP-4404	DP-0-4404-0-100-PD	9.5 - 10.5	30-Aug-02	0.4	U
DP-4405	DP-0-4405-0-100-PD	10 - 10.5	24-Sep-02	0.3	U
DP-4405	DP-0-4405-0-040-PD	3.6 - 4	24-Sep-02	0.3	U
DP-4406	DP-0-4406-0-050-PD	5 - 5.5	16-Sep-02	0.3	U
DP-4406	DP-0-4406-0-100-PD	9.5 - 10	16-Sep-02	0.3	U
DP-4411	DP-0-4411-0-060-PD	5.5 - 6.5	28-Aug-02	0.4	U
DP-4411	DP-0-4411-0-090-PD	8 - 10.3	28-Aug-02	0.4	U
DP-4411	DP-1-4411-0-090-PD	8 - 10.3	28-Aug-02	0.4	U
DP-4412	DP-0-4412-0-100-PD	10 - 10.5	16-Sep-02	0.4	U
DP-4412	DP-0-4412-0-050-PD	5 - 5.8	16-Sep-02	0.3	U
DP-4413	DP-5-4413-0-106-PD	10 - 11.3	24-Sep-02	0.4	U
DP-4413	DP-0-4413-0-050-PD	4.9 - 5.2	24-Sep-02	0.3	U
DP-4414	DP-0-4414-0-105-PD	10 - 11	28-Aug-02	0.3	U
DP-4414	DP-0-4414-0-050-PD	4.5 - 5.5	28-Aug-02	0.3	U
DP-4415	DP-0-4415-0-088-PD	8.5 - 9.2	28-Aug-02	0.4	U
PL2-420B	2-40-PL2-420B-S-01-0	0 - 1	10-Jul-08	0.3	U
PL2-420B	2-40-PL2-420B-S-04-0	4 - 5	10-Jul-08	0.3	U
PL2-420B	2-40-PL2-420B-S-09-0	9 - 10	10-Jul-08	0.4	U
PL2-425A	W13-SB-04401-1020	2 - 2	03-Dec-93	0.3	U
PL2-425A	W13-SB-04401-0020	2 - 2	03-Dec-93	0.3	
PL2-425A	W13-SB-04401-0050	5 - 5	03-Dec-93	0.3	
PL2-425B	2-40-PL2-425B-S-01-0	0 - 1	14-Jul-08	0.3	U
PL2-425B	2-40-PL2-425B-S-04-0	4 - 5	14-Jul-08	0.3	U
PL2-425B	2-40-PL2-425B-S-09-0	9 - 10	14-Jul-08	0.3	U
PL2-430A	W14-SB-04103-0110	11 - 11	01-Dec-93	0.4	U

Sample Location	Sample ID	Sample Interval[1] (ft. bgs)	Sample Date	Concentration (mg/kg)	Data Qualifier[2]
Silver (mg/kg) - 2004 Soil Screening Level = 0.323 mg/kg; PMCL = 0.3 mg/kg[3]					
PL2-430A	W14-SB-04103-0120	12 - 12	01-Dec-93	0.3	U
PL2-430A	W14-SB-04103-0050	5 - 5	01-Dec-93	0.3	U
PL2-435B	2-40-PL2-435B-S-01-0	0 - 1	11-Jul-08	0.3	U
PL2-435B	2-40-PL2-435B-S-04-0	4 - 5	11-Jul-08	0.3	U
PL2-435B	2-40-PL2-435B-S-09-0	9 - 10	11-Jul-08	0.5	U
PL2-440A	W20-SB-04004-0100	10 - 10	09-Aug-94	0.4	U
PL2-440A	W20-SB-04004-0050	5 - 5	09-Aug-94	0.4	U
PL2-440B	2-40-PL2-440B-S-01-0	0 - 1	09-Jul-08	0.4	U
PL2-440B	2-40-PL2-440B-S-04-0	4 - 5	09-Jul-08	0.4	U
PL2-440B	2-40-PL2-440B-S-09-0	9 - 10	09-Jul-08	0.4	U
PL2-441B	2-40-PL2-441B-S-01-0	0 - 1	15-Jul-08	0.3	U
PL2-441B	2-40-PL2-441B-S-04-0	4 - 5	15-Jul-08	0.3	U
PL2-441B	2-40-PL2-441B-S-09-0	9 - 10	15-Jul-08	0.3	U
PL2-442B	2-40-PL2-442B-S-01-0	0 - 1	14-Jul-08	0.3	U
PL2-442B	2-40-PL2-442B-S-04-0	4 - 5	14-Jul-08	0.3	U
PL2-442B	2-40-PL2-442B-S-09-0	9 - 10	14-Jul-08	0.4	U
PL2-443B	2-40-PL2-443B-S-01-0	0 - 1	09-Jul-08	0.3	U
PL2-443B	2-40-PL2-443B-S-04-0	4 - 5	09-Jul-08	0.3	U
PL2-443B	2-40-PL2-443B-S-09-0	9 - 10	09-Jul-08	0.4	U
PL2-608A	2-40-PL2-608A-S-01-0	0 - 1	09-Jul-08	0.3	U
PL2-608A	2-40-PL2-608A-S-04-0	4 - 5	09-Jul-08	0.3	U
PL2-608A	2-40-PL2-608A-S-09-0	9 - 10	09-Jul-08	0.4	U
SB-03106	SB-03106-0120	12 - 12	27-Jan-95	0.4	U
SB-03106	SB-03106-0090	9 - 9	27-Jan-95	0.3	U
SB-03107	SB-03107-0120	12 - 12	30-Jan-95	0.4	U
SB-03107	SB-03107-0085	8.5 - 8.5	30-Jan-95	0.4	U
SB-04001	W20-SB-04001-0100	10 - 10	26-Aug-94	0.4	U
SB-04001	W20-SB-04001-0075	7.5 - 7.5	26-Aug-94	0.3	U
SB-04010	SB-04010-0100	10 - 10	27-Oct-94	0.4	U
SB-04010	SB-04010-0050	5 - 5	27-Oct-94	0.3	U
SB-04010	SB-04010-0075	7.5 - 7.5	27-Oct-94	0.3	U
SB-04011	SB-04011-0035	3.5 - 3.5	27-Oct-94	0.4	U
SB-04011	SB-04011-0075	7.5 - 7.5	27-Oct-94	0.4	U
SB-04012	SB-04012-0100	10 - 10	04-Nov-94	0.4	U
SB-04012	SB-04012-0050	5 - 5	04-Nov-94	0.3	U
SB-04012	SB-04012-0075	7.5 - 7.5	04-Nov-94	0.3	U
SB-04013	SB-04013-0100	10 - 10	04-Nov-94	0.4	U
SB-04013	SB-04013-0050	5 - 5	04-Nov-94	0.3	U
SB-04013	SB-04013-0075	7.5 - 7.5	04-Nov-94	0.4	U
SB-04014	SB-04014-0030	3 - 3	31-Oct-94	0.4	
SB-04014	SB-04014-0070	7 - 7	31-Oct-94	0.4	U
SB-04015	SB-04015-0100	10 - 10	04-Nov-94	0.4	U
SB-04015	SB-04015-0050	5 - 5	04-Nov-94	0.3	U
SB-04015	SB-04015-0075	7.5 - 7.5	04-Nov-94	0.4	U
SB-04016	SB-04016-0115	11.5 - 11.5	01-Mar-95	0.4	U
SB-04016	SB-04016-1050	5 - 5	01-Mar-95	0.3	U
SB-04016	SB-04016-0050	5 - 5	01-Mar-95	0.3	U
SB-04016	SB-04016-0080	8 - 8	01-Mar-95	0.4	U
SB-04017	SB-04017-0015	1.5 - 1.5	02-Mar-95	1.4	
SB-04017	SB-04017-0110	11 - 11	02-Mar-95	0.4	U
SB-04017	SB-04017-0055	5.5 - 5.5	02-Mar-95	0.3	U
SB-04018	SB-04018-1030	3 - 3	01-Mar-95	0.4	
SB-04018	SB-04018-0030	3 - 3	01-Mar-95	0.4	U
SB-04018	SB-04018-0085	8.5 - 8.5	01-Mar-95	0.3	U
SB-04018	SB-04018-0095	9.5 - 9.5	01-Mar-95	0.4	U
SB-04019	SB-04019-0105	10.5 - 10.5	01-Mar-95	0.4	U
SB-04019	SB-04019-0030	3 - 3	01-Mar-95	0.3	U
SB-04019	SB-04019-0075	7.5 - 7.5	01-Mar-95	0.3	U

Sample Location	Sample ID	Sample Interval[1] (ft. bgs)	Sample Date	Concentration (mg/kg)	Data Qualifier[2]
Silver (mg/kg) - 2004 Soil Screening Level = 0.323 mg/kg; PMCL = 0.3 mg/kg[3]					
SB-04019	SB-04019-1075	7.5 - 7.5	01-Mar-95	0.3	U
SB-04021	SB-04021-0105	10.5 - 10.5	21-Jul-95	0.4	U
SB-04021	SB-04021-0025	2.5 - 2.5	21-Jul-95	0.3	U
SB-04021	SB-04021-0065	6.5 - 6.5	21-Jul-95	0.4	U
SB-04022	SB-04022-0100	10 - 10	21-Jul-95	0.4	U
SB-04022	SB-04022-0025	2.5 - 2.5	21-Jul-95	0.4	U
SB-04022	SB-04022-0075	7.5 - 7.5	21-Jul-95	0.4	U
SB-04023	SB-04023-0100	10 - 10	24-Jul-95	0.4	U
SB-04023	SB-04023-0020	2 - 2	24-Jul-95	0.4	U
SB-04023	SB-04023-0075	7.5 - 7.5	24-Jul-95	0.4	U
SB-04024	SB-04024-0100	10 - 10	21-Jul-95	0.4	U
SB-04024	SB-04024-0030	3 - 3	21-Jul-95	0.3	U
SB-04024	SB-04024-0075	7.5 - 7.5	21-Jul-95	0.3	U
SB-04025	SB-04025-0100	10 - 10	26-Jul-95	0.3	U
SB-04025	SB-04025-0035	3.5 - 3.5	26-Jul-95	0.4	U
SB-04025	SB-04025-0075	7.5 - 7.5	26-Jul-95	0.3	U
SB-04025	SB-04025-1075	7.5 - 7.5	26-Jul-95	0.3	U
SB-04026	SB-04026-0030	3 - 3	31-Jul-95	0.4	U
SB-04026	SB-04026-0065	6.5 - 6.5	31-Jul-95	0.3	U
SB-04026	SB-04026-0095	9.5 - 9.5	31-Jul-95	0.3	U
SB-04104	W14-SB-04104-0105	10.5 - 10.5	10-Dec-93	0.4	U
SB-04105	W14-SB-04105-0105	10.5 - 10.5	10-Dec-93	12	
SB-04105	W14-SB-04105-0120	12 - 12	10-Dec-93	60	
SB-04106	W20-SB-04106-0055	5.5 - 5.5	01-Jul-94	0.3	U
SB-04107	W20-SB-04107-0015	1.5 - 1.5	17-Aug-94	0.3	U
SB-04107	W20-SB-04107-0120	12 - 12	17-Aug-94	0.4	U
SB-04107	W20-SB-04107-0080	8 - 8	17-Aug-94	0.5	U
SB-04108	W20-SB-04108-0015	1.5 - 1.5	17-Aug-94	0.3	U
SB-04108	W20-SB-04108-0120	12 - 12	17-Aug-94	0.4	U
SB-04108	W20-SB-04108-0065	6.5 - 6.5	17-Aug-94	0.3	U
SB-04109	W20-SB-04109-0010	1 - 1	01-Jul-94	0.3	U
SB-04109	W20-SB-04109-0110	11 - 11	01-Jul-94	0.3	U
SB-04109	W20-SB-04109-0050	5 - 5	01-Jul-94	0.3	U
SB-04110	W20-SB-04110-0120	12 - 12	14-Jul-94	0.4	
SB-04111	W20-SB-04111-0120	12 - 12	30-Jun-94	0.4	U
SB-04111	W20-SB-04111-0035	3.5 - 3.5	30-Jun-94	0.3	U
SB-04111	W20-SB-04111-0085	8.5 - 8.5	30-Jun-94	0.4	U
SB-04112	W20-SB-04112-0015	1.5 - 1.5	16-Aug-94	0.4	U
SB-04112	W20-SB-04112-0025	2.5 - 2.5	16-Aug-94	0.4	U
SB-04113	W20-SB-04113-0015	1.5 - 1.5	16-Aug-94	0.4	U
SB-04113	W20-SB-04113-0025	2.5 - 2.5	16-Aug-94	0.4	U
SB-04113	W20-SB-04113-1025	2.5 - 2.5	16-Aug-94	0.4	U
SB-04114	W20-SB-04114-0010	1 - 1	11-Aug-94	0.3	U
SB-04114	W20-SB-04114-0100	10 - 10	11-Aug-94	0.3	U
SB-04114	W20-SB-04114-0060	6 - 6	11-Aug-94	0.3	U
SB-04115	W20-SB-04115-0015	1.5 - 1.5	12-Aug-94	0.3	U
SB-04115	W20-SB-04115-0045	4.5 - 4.5	15-Aug-94	0.3	U
SB-04115	W20-SB-04115-0095	9.5 - 9.5	15-Aug-94	0.4	U
SB-04116	W20-SB-04116-0015	1.5 - 1.5	12-Aug-94	0.3	U
SB-04116	W20-SB-04116-0110	11 - 11	12-Aug-94	0.4	U
SB-04116	W20-SB-04116-0075	7.5 - 7.5	12-Aug-94	0.3	U
SB-04120	W20-SB-04120-0065	6.5 - 6.5	05-Jul-94	0.4	
SB-04130	SB-04130-0110	11 - 11	17-Feb-95	0.3	U
SB-04131	SB-04131-1115	11.5 - 11.5	23-Feb-95	0.4	U
SB-04131	SB-04131-0115	11.5 - 11.5	23-Feb-95	0.4	U
SB-04141	SB-04141-0050	5 - 6	31-Oct-97	0.3	U
SB-04141	SB-04141-0090	9 - 10	31-Oct-97	0.4	U
SB-04142	SB-04142-0005	0.5 - 1.5	31-Oct-97	0.3	U

Sample Location	Sample ID	Sample Interval[1] (ft. bgs)	Sample Date	Concentration (mg/kg)	Data Qualifier[2]
Silver (mg/kg) - 2004 Soil Screening Level = 0.323 mg/kg; PMCL = 0.3 mg/kg[3]					
SB-04142	SB-04142-0050	5 - 6	31-Oct-97	0.3	U
SB-04142	SB-04142-0090	9 - 10	31-Oct-97	0.4	U
SB-04143	SB-04143-0130	3 - 4	04-Nov-97	0.4	U
SB-04143	SB-04143-0070	7 - 8	04-Nov-97	0.4	
SB-04144	SB-04144-0080	8 - 9	04-Nov-97	0.4	U
SB-04145	SB-04145-0000	7 - 7	05-Dec-97	0.4	U
SB-04146	SB-04146-0000	7 - 7	05-Dec-97	0.4	
SB-04147	SB-04147-0000	7 - 7	05-Dec-97	1.5	
SB-04148	SB-04148-0000	7 - 7	05-Dec-97	0.7	
SB-04149	SB-04149-0000	7 - 7	05-Dec-97	0.3	U
SB-04150	SB-04150-0000	7 - 7	05-Dec-97	0.8	
SB-04402	W13-SB-04402-0110	11 - 11	17-Dec-93	0.3	U
SB-04402	W13-SB-04402-0040	4 - 4	17-Dec-93	0.3	U
SB-04402	W13-SB-04402-0075	7.5 - 7.5	17-Dec-93	0.3	U
SB-04403	W13-SB-04403-0115	11.5 - 11.5	17-Dec-93	0.3	U
SB-04403	W13-SB-04403-0040	4 - 4	17-Dec-93	0.3	U
SB-04403	W13-SB-04403-0080	8 - 8	17-Dec-93	0.4	U
SB-04404	W13-SB-04404-0110	11 - 11	17-Dec-93	0.4	U
SB-04404	W13-SB-04404-0040	4 - 4	17-Dec-93	0.3	U
SB-04404	W13-SB-04404-0075	7.5 - 7.5	17-Dec-93	0.3	U
SW-07	DP-0-SW07-0-045-PD	4 - 5	29-Aug-02	0.3	U
SW-07	DP-5-SW07-0-103-PD	9.4 - 11.2	29-Aug-02	0.4	U
SW-08	DP-0-SW08-0-045-PD	4 - 5	29-Aug-02	0.3	U
SW-08	DP-0-SW08-0-100-PD	9.5 - 10.5	29-Aug-02	0.4	U
SW-09	DP-5-SW09-0-115-PD	11 - 12	22-Aug-02	0.4	U
SW-09	DP-0-SW09-0-035-PD	3 - 4	22-Aug-02	0.3	U
SW-10	DP-0-SW10-0-105-PD	10 - 11	21-Aug-02	0.4	U
SW-10	DP-0-SW10-0-035-PD	3 - 4	21-Aug-02	0.3	U
SW-11	DP-0-SW11-0-038-PD	3.6 - 4.2	10-Sep-02	0.3	U
SW-12	DP-0-SW12-0-045-PD	4 - 5	30-Aug-02	0.3	U
SW-12	DP-0-SW12-0-100-PD	9.5 - 10.5	30-Aug-02	0.4	U
SW-13	DP-0-SW13-0-105-PD	10 - 11	22-Aug-02	0.4	U
SW-13	DP-0-SW13-0-045-PD	4 - 5	22-Aug-02	0.3	U
SW-14	DP-0-SW14-0-035-PD	3 - 4	22-Aug-02	0.3	U
SW-14	DP-0-SW14-0-085-PD	8 - 9	22-Aug-02	0.4	U
SW-15	DP-0-SW15-0-035-PD	3 - 4	22-Aug-02	0.4	U
SW-15	DP-0-SW15-0-085-PD	8 - 9	22-Aug-02	0.5	U
SW-16	DP-0-SW16-0-045-PD	4 - 5	20-Aug-02	0.4	U
SW-16	DP-0-SW16-0-085-PD	8 - 9	20-Aug-02	0.3	U
SW-17	DP-0-SW17-0-115-PD	11 - 12	20-Aug-02	0.4	U
SW-17	DP-0-SW17-0-055-PD	5 - 6	20-Aug-02	0.3	U
SW-18	DP-0-SW18-0-115-PD	11 - 12	15-Aug-02	0.4	U
SW-18	DP-0-SW18-0-055-PD	5 - 6	15-Aug-02	0.3	U
SW-19	DP-0-SW19-0-035-PD	3 - 4	23-Aug-02	0.3	U
SW-19	DP-0-SW19-0-085-PD	8 - 9	23-Aug-02	0.4	U
SW-20	DP-0-SW20-0-115-PD	11 - 12	22-Aug-02	0.4	U
SW-20	DP-0-SW20-0-035-PD	3 - 4	22-Aug-02	0.3	U
SW-20	DP-1-SW20-0-035-PD	3 - 4	22-Aug-02	0.3	U
SW-21	DP-0-SW21-0-037-PD	3.4 - 4	09-Sep-02	0.3	U
SW-21	DP-0-SW21-0-094-PD	9 - 9.7	09-Sep-02	0.4	U
SW-22	DP-0-SW22-0-115-PD	11 - 12	19-Aug-02	0.4	U
SW-22	DP-0-SW22-0-035-PD	3 - 4	19-Aug-02	0.3	U
SW-23	DP-0-SW23-0-105-PD	10 - 11	05-Sep-02	0.3	U
SW-23	DP-0-SW23-0-046-PD	4.4 - 4.8	05-Sep-02	0.3	U
SW-24	DP-0-SW24-0-040-PD	4 - 6	13-Aug-02	0.3	U
SW-24	DP-0-SW24-0-100-PD	9 - 11	13-Aug-02	0.4	U
SW-24	DP-1-SW24-0-100-PD	9 - 11	15-Aug-02	0.4	U
SW-25	DP-0-SW25-0-055-PD	5 - 6	22-Aug-02	0.4	U

Sample Location	Sample ID	Sample Interval[1] (ft. bgs)	Sample Date	Concentration (mg/kg)	Data Qualifier[2]
Silver (mg/kg) - 2004 Soil Screening Level = 0.323 mg/kg; PMCL = 0.3 mg/kg[3]					
SW-25	DP-0-SW25-0-085-PD	8 - 9	22-Aug-02	0.5	U
SW-26	DP-0-SW26-0-115-PD	11 - 12	22-Aug-02	0.4	U
SW-26	DP-0-SW26-0-055-PD	5 - 6	22-Aug-02	0.3	U
SW-27	DP-0-SW27-0-050-PD	4.5 - 5	05-Sep-02	0.3	U
SW-27	DP-1-SW27-0-100-PD	9 - 11	05-Sep-02	0.4	U
SW-27	DP-0-SW27-0-100-PD	9 - 11	05-Sep-02	0.4	U
SW-28	DP-0-SW28-0-5.5-PD	5 - 6	16-Aug-02	0.3	U
SW-28	DP-0-SW28-0-8.5-PD	8 - 9	16-Aug-02	0.4	U
SW-29	DP-0-SW29-0-3.5-PD	3 - 4	16-Aug-02	0.3	U
SW-29	DP-0-SW29-0-8.5-PD	8 - 9	16-Aug-02	0.3	U
SW-30	DP-0-SW30-0-050-PD	5 - 6	13-Aug-02	0.4	U
SW-30	DP-0-SW30-0-100-PD	9 - 10	13-Aug-02	0.4	U
SW-31	DP-0-SW31-0-045-PD	4.6 - 5.2	30-Aug-02	0.3	U
SW-31	DP-0-SW31-0-100-PD	9.5 - 10.5	30-Aug-02	0.4	U
SW-32	DP-0-SW32-0-038-PD	3.4 - 4.2	06-Sep-02	0.3	U
SW-32	DP-0-SW32-0-098-PD	9.5 - 10.3	06-Sep-02	0.4	U
SW-33	DP-0-SW33-0-100-PD	10 - 10.5	25-Sep-02	0.4	U
SW-33	DP-0-SW33-0-055-PD	5 - 6	25-Sep-02	0.3	U
SW-33	DP-1-SW33-0-055-PD	5 - 6	25-Sep-02	0.3	U
SW-34	DP-0-SW34-0-035-PD	3 - 4	23-Aug-02	0.3	U
SW-34	DP-0-SW34-0-085-PD	8 - 9	23-Aug-02	0.3	U
SW-34	DP-1-SW34-0-085-PD	8 - 9	23-Aug-02	0.3	U
SW-35	DP-0-SW35-0-035-PD	3 - 4	23-Aug-02	0.3	U
SW-35	DP-0-SW35-0-085-PD	8 - 9	23-Aug-02	0.3	U
SW-48	DP-0-SW48-0-115-PD	11 - 12	21-Aug-02	0.3	U
SW-48	DP-0-SW48-0-035-PD	3 - 4	21-Aug-02	0.3	U
SW-49	DP-0-SW49-0-045-PD	4 - 5	29-Aug-02	0.3	U
SW-49	DP-0-SW49-0-095-PD	9 - 9.5	29-Aug-02	0.4	U
SW-50	DP-0-SW50-0-060-PD	5.5 - 6.5	19-Aug-02	0.3	U
SW-51	DP-0-SW51-0-115-PD	11 - 12	20-Aug-02	0.4	U
SW-51	DP-0-SW51-0-055-PD	5 - 6	20-Aug-02	0.3	U
SW-52	DP-0-SW52-0-115-PD	11 - 12	19-Aug-02	0.4	U
SW-52	DP-0-SW52-0-035-PD	3 - 4	19-Aug-02	0.3	U
W12-SB1	W12-SB1-1	0 - 1.5	25-Jan-93	0.3	
W12-SB1	W12-SB1-10	10 - 11.5	25-Jan-93	0.7	
W12-SB2	W12-SB2-1	0 - 1.5	25-Jan-93	0.3	U
W12-SB2	W12-SB2-10	10 - 11.5	25-Jan-93	0.4	U
W12-SB3	W12-SB3-1	0 - 1.5	25-Jan-93	0.3	U
W12-SB3	W12-SB3-10	10 - 11.5	25-Jan-93	0.6	

Note: (1) - Data restricted from surface to 12ft bgs.
(2) - Definitions for data qualifiers are provided on Table F-3.
(3) - PMCL - Preliminary Media Cleanup Level (Weston, 1999).

This page intentionally left blank

Sample Location	Sample ID	Sample Interval[1] (ft. bgs)	Sample Date	Concentration (mg/kg)	Data Qualifier[2]
Thallium (mg/kg) - 2004 Soil Screening Level = 0.669 mg/kg; PMCL = 8.9 mg/kg[3]					
2-40-DP-001	2-40-DP-01-01-S-0	0 - 1	25-Jun-08	0.1	U
2-40-DP-001	2-40-DP-01-04-S-0	4 - 5	25-Jun-08	0.1	U
2-40-DP-001	2-40-DP-01-09-S-0	9 - 10	25-Jun-08	0.1	U
2-40-DP-002	2-40-DP-02-01-S-0	0 - 1	26-Jun-08	0.1	U
2-40-DP-002	2-40-DP-02-04-S-0	4 - 5	26-Jun-08	0.1	U
2-40-DP-002	2-40-DP-02-09-S-0	9 - 10	26-Jun-08	0.1	U
2-40-DP-003	2-40-DP-03-01-S-0	0 - 1	25-Jun-08	0.1	U
2-40-DP-003	2-40-DP-03-04-S-0	4 - 5	25-Jun-08	0.1	U
2-40-DP-003	2-40-DP-03-09-S-0	9 - 10	25-Jun-08	0.1	U
2-40-DP-004	2-40-DP-04-01-S-0	0 - 1	12-Jun-08	0.1	
2-40-DP-004	2-40-DP-04-04-S-0	4 - 5	12-Jun-08	0.2	
2-40-DP-004	2-40-DP-04-09-S-0	9 - 10	12-Jun-08	0.2	
2-40-DP-005	2-40-DP-05-01-S-0	0 - 1	18-Jun-08	0.2	
2-40-DP-005	2-40-DP-05-04-S-0	4 - 5	18-Jun-08	0.1	U
2-40-DP-005	2-40-DP-05-09-S-0	9 - 10	18-Jun-08	0.1	
2-40-DP-006	2-40-DP-06-01-S-0	0 - 1	16-Jun-08	0.1	U
2-40-DP-006	2-40-DP-06-04-S-0	4 - 5	16-Jun-08	0.1	U
2-40-DP-006	2-40-DP-06-09-S-0	9 - 10	16-Jun-08	0.1	U
2-40-DP-007	2-40-DP-07-01-S-0	0 - 1	03-Jul-08	0.09	U
2-40-DP-007	2-40-DP-07-04-S-0	4 - 5	03-Jul-08	0.1	U
2-40-DP-007	2-40-DP-07-09-S-0	9 - 10	03-Jul-08	0.09	U
2-40-DP-008	2-40-DP-08-01-S-0	0 - 1	03-Jul-08	0.1	U
2-40-DP-008	2-40-DP-08-04-S-0	4 - 5	03-Jul-08	0.1	U
2-40-DP-008	2-40-DP-08-09-S-0	9 - 10	03-Jul-08	0.1	U
2-40-DP-009	2-40-DP-09-01-S-0	0 - 1	07-Jul-08	0.1	U
2-40-DP-009	2-40-DP-09-04-S-0	4 - 5	07-Jul-08	0.1	U
2-40-DP-009	2-40-DP-09-09-S-0	9 - 10	07-Jul-08	0.1	U
2-40-DP-010	2-40-DP-10-01-S-0	0 - 1	23-Jun-08	0.1	U
2-40-DP-010	2-40-DP-10-04-S-0	4 - 5	23-Jun-08	0.1	U
2-40-DP-010	2-40-DP-10-09-S-0	9 - 10	23-Jun-08	0.1	U
2-40-DP-011	2-40-DP-11-01-S-0	0 - 1	24-Jun-08	0.1	U
2-40-DP-011	2-40-DP-11-04-S-0	4 - 5	24-Jun-08	0.1	U
2-40-DP-011	2-40-DP-11-09-S-0	9 - 10	24-Jun-08	0.1	U
2-40-DP-012	2-40-DP-12-01-S-0	0 - 1	20-Jun-08	0.1	U
2-40-DP-012	2-40-DP-12-04-S-0	4 - 5	20-Jun-08	0.1	U
2-40-DP-012	2-40-DP-12-09-S-0	9 - 10	20-Jun-08	0.2	
2-40-DP-013	2-40-DP-13-01-S-0	0 - 1	03-Jul-08	0.12	
2-40-DP-013	2-40-DP-13-04-S-0	4 - 5	03-Jul-08	0.09	U
2-40-DP-013	2-40-DP-13-09-S-0	9 - 10	03-Jul-08	0.1	U
2-40-DP-014	2-40-DP-14-01-S-0	0 - 1	10-Jun-08	0.1	U
2-40-DP-014	2-40-DP-14-04-S-0	4 - 5	10-Jun-08	0.1	U
2-40-DP-014	2-40-DP-14-09-S-0	9 - 10	10-Jun-08	0.1	U
2-40-DP-015	2-40-DP-15-01-S-0	0 - 1	11-Jun-08	0.1	U
2-40-DP-015	2-40-DP-15-04-S-0	4 - 5	11-Jun-08	0.1	U
2-40-DP-015	2-40-DP-15-09-S-0	9 - 10	11-Jun-08	0.1	
2-40-DP-016	2-40-DP-16-01-S-0	0 - 1	13-Jun-08	0.1	U
2-40-DP-016	2-40-DP-16-04-S-0	4 - 5	13-Jun-08	0.1	U
2-40-DP-016	2-40-DP-16-09-S-0	9 - 10	13-Jun-08	0.1	U
2-40-DP-017	2-40-DP-17-01-S-0	0 - 1	12-Jun-08	0.1	U
2-40-DP-017	2-40-DP-17-04-S-0	4 - 5	12-Jun-08	0.1	
2-40-DP-017	2-40-DP-17-09-S-0	9 - 10	12-Jun-08	0.2	
2-40-DP-018	2-40-DP-18-01-S-0	0 - 1	06-Jun-08	0.1	
2-40-DP-018	2-40-DP-18-04-S-0	4 - 5	06-Jun-08	0.1	U
2-40-DP-018	2-40-DP-18-09-S-0	9 - 10	06-Jun-08	0.1	U
2-40-DP-019	2-40-DP-19-01-S-0	0 - 1	19-May-08	0.1	U
2-40-DP-019	2-40-DP-19-04-S-0	4 - 5	19-May-08	0.1	U
2-40-DP-019	2-40-DP-19-09-S-0	9 - 10	19-May-08	0.1	U
2-40-DP-020	2-40-DP-20-01-S-0	0 - 1	03-Jul-08	0.2	

Sample Location	Sample ID	Sample Interval[1] (ft. bgs)	Sample Date	Concentration (mg/kg)	Data Qualifier[2]
Thallium (mg/kg) - 2004 Soil Screening Level = 0.669 mg/kg; PMCL = 8.9 mg/kg[3]					
2-40-DP-020	2-40-DP-20-04-S-0	4 - 5	03-Jul-08	0.2	
2-40-DP-020	2-40-DP-20-09-S-0	9 - 10	03-Jul-08	0.1	U
2-40-DP-021	2-40-DP-21-01-S-0	0 - 1	20-Jun-08	0.09	U
2-40-DP-021	2-40-DP-21-04-S-0	4 - 5	20-Jun-08	0.1	U
2-40-DP-021	2-40-DP-21-09-S-0	9 - 10	20-Jun-08	0.2	
2-40-DP-022	2-40-DP-22-01-S-0	0 - 1	19-Jun-08	0.1	U
2-40-DP-022	2-40-DP-22-04-S-0	4 - 5	19-Jun-08	0.1	U
2-40-DP-022	2-40-DP-22-09-S-0	9 - 10	19-Jun-08	0.2	
2-40-DP-023	2-40-DP-23-01-S-0	0 - 1	30-Jun-08	0.2	
2-40-DP-023	2-40-DP-23-04-S-0	4 - 5	30-Jun-08	0.1	U
2-40-DP-023	2-40-DP-23-09-S-0	9 - 10	30-Jun-08	0.1	U
2-40-DP-024	2-40-DP-24-01-S-0	0 - 1	10-Jun-08	0.1	U
2-40-DP-024	2-40-DP-24-04-S-0	4 - 5	10-Jun-08	0.1	U
2-40-DP-024	2-40-DP-24-09-S-0	9 - 10	10-Jun-08	0.2	U
2-40-DP-025	2-40-DP-25-01-S-0	0 - 1	03-Jul-08	0.1	U
2-40-DP-025	2-40-DP-25-04-S-0	4 - 5	03-Jul-08	0.1	
2-40-DP-025	2-40-DP-25-09-S-0	9 - 10	03-Jul-08	0.1	U
2-40-DP-026	2-40-DP-26-01-S-0	0 - 1	01-Jul-08	0.2	
2-40-DP-026	2-40-DP-26-04-S-0	4 - 5	01-Jul-08	0.1	U
2-40-DP-026	2-40-DP-26-09-S-0	9 - 10	01-Jul-08	0.1	
2-40-DP-027	2-40-DP-27-01-S-0	0 - 1	05-Jun-08	0.1	
2-40-DP-027	2-40-DP-27-04-S-0	4 - 5	05-Jun-08	0.1	U
2-40-DP-027	2-40-DP-27-09-S-0	9 - 10	05-Jun-08	0.1	U
2-40-DP-028	2-40-DP-28-01-S-0	0 - 1	06-Jun-08	0.1	U
2-40-DP-028	2-40-DP-28-04-S-0	4 - 5	06-Jun-08	0.1	U
2-40-DP-028	2-40-DP-28-09-S-0	9 - 10	06-Jun-08	0.1	U
2-40-DP-029	2-40-DP-29-01-S-0	0 - 1	03-Jun-08	0.1	U
2-40-DP-029	2-40-DP-29-04-S-0	4 - 5	03-Jun-08	0.1	U
2-40-DP-029	2-40-DP-29-09-S-0	9 - 10	03-Jun-08	0.2	
2-40-DP-030	2-40-DP-30-01-S-0	0 - 1	16-Jun-08	0.1	U
2-40-DP-030	2-40-DP-30-04-S-0	4 - 5	16-Jun-08	0.1	U
2-40-DP-030	2-40-DP-30-09-S-0	9 - 10	16-Jun-08	0.1	U
2-40-DP-031	2-40-DP-31-01-S-0	0 - 1	08-Jul-08	0.1	U
2-40-DP-031	2-40-DP-31-04-S-0	4 - 5	08-Jul-08	0.1	
2-40-DP-031	2-40-DP-31-09-S-0	9 - 10	08-Jul-08	0.1	U
2-40-DP-032	2-40-DP-32-01-S-0	0 - 1	28-May-08	0.1	U
2-40-DP-032	2-40-DP-32-04-S-0	4 - 5	28-May-08	0.1	
2-40-DP-032	2-40-DP-32-09-S-0	9 - 10	28-May-08	0.1	U
2-40-DP-033	2-40-DP-33-01-S-0	0 - 1	02-Jun-08	0.1	
2-40-DP-033	2-40-DP-33-04-S-0	4 - 5	02-Jun-08	0.1	U
2-40-DP-033	2-40-DP-33-09-S-0	9 - 10	02-Jun-08	0.1	U
2-40-DP-034	2-40-DP-34-01-S-0	0 - 1	07-Jul-08	0.1	U
2-40-DP-034	2-40-DP-34-04-S-0	4 - 5	07-Jul-08	0.1	U
2-40-DP-034	2-40-DP-34-09-S-0	9 - 10	07-Jul-08	0.09	U
2-40-DP-035	2-40-DP-35-01-S-0	0 - 1	30-May-08	0.1	U
2-40-DP-035	2-40-DP-35-04-S-0	4 - 5	30-May-08	0.1	U
2-40-DP-035	2-40-DP-35-09-S-0	9 - 10	30-May-08	0.1	U
2-40-DP-036	2-40-DP-36-01-S-0	0 - 1	01-Jul-08	0.1	U
2-40-DP-036	2-40-DP-36-04-S-0	4 - 5	01-Jul-08	0.1	U
2-40-DP-036	2-40-DP-36-09-S-0	9 - 10	01-Jul-08	0.1	U
2-40-DP-037	2-40-DP-37-01-S-0	0 - 1	22-May-08	0.13	
2-40-DP-037	2-40-DP-37-04-S-0	4 - 5	22-May-08	0.1	U
2-40-DP-037	2-40-DP-37-09-S-0	9 - 10	22-May-08	0.1	U
2-40-DP-038	2-40-DP-38-01-S-0	0 - 1	21-May-08	0.2	
2-40-DP-038	2-40-DP-38-04-S-0	4 - 5	21-May-08	0.1	U
2-40-DP-038	2-40-DP-38-09-S-0	9 - 10	21-May-08	0.1	U
2-40-DP-039	2-40-DP-39-01-S-0	0 - 1	20-May-08	0.1	U
2-40-DP-039	2-40-DP-39-04-S-0	4 - 5	20-May-08	0.1	U

Sample Location	Sample ID	Sample Interval[1] (ft. bgs)	Sample Date	Concentration (mg/kg)	Data Qualifier[2]
Thallium (mg/kg) - 2004 Soil Screening Level = 0.669 mg/kg; PMCL = 8.9 mg/kg[3]					
2-40-DP-039	2-40-DP-39-09-S-0	9 - 10	20-May-08	0.1	U
2-40-DP-040	2-40-DP-40-01-S-0	0 - 1	15-May-08	0.1	U
2-40-DP-040	2-40-DP-40-04-S-0	4 - 5	15-May-08	0.1	U
2-40-DP-040	2-40-DP-40-09-S-0	9 - 10	15-May-08	0.1	U
2-40-DP-041	2-40-DP-41-01-S-0	0 - 1	14-May-08	0.1	U
2-40-DP-041	2-40-DP-41-04-S-0	4 - 5	14-May-08	0.1	U
2-40-DP-041	2-40-DP-41-09-S-0	9 - 10	14-May-08	0.1	U
2-40-DP-042	2-40-DP-42-01-S-0	0 - 1	13-May-08	0.2	
2-40-DP-042	2-40-DP-42-04-S-0	4 - 5	13-May-08	0.1	U
2-40-DP-042	2-40-DP-42-09-S-0	9 - 10	13-May-08	0.1	U
2-40-DP-043	2-40-DP-43-01-S-0	0 - 1	12-May-08	0.1	UJ
2-40-DP-043	2-40-DP-43-04-S-0	4 - 5	12-May-08	0.1	U
2-40-DP-043	2-40-DP-43-09-S-0	9 - 10	12-May-08	0.1	U
2-40-DP-045	2-40-DP-45-01-S-0	0 - 1	27-May-08	0.2	
2-40-DP-045	2-40-DP-45-04-S-0	4 - 5	27-May-08	0.1	U
2-40-DP-045	2-40-DP-45-09-S-0	9 - 10	27-May-08	0.1	U
2-40-DP-046	2-40-DP-46-01-S-0	0 - 1	09-Jun-08	0.1	U
2-40-DP-046	2-40-DP-46-04-S-0	4 - 5	09-Jun-08	0.1	U
2-40-DP-046	2-40-DP-46-09-S-0	9 - 10	09-Jun-08	0.2	
2-40-DP-047	2-40-DP-47-01-S-0	0 - 1	25-Jun-08	0.2	
2-40-DP-047	2-40-DP-47-04-S-0	4 - 5	25-Jun-08	0.1	U
2-40-DP-047	2-40-DP-47-09-S-0	9 - 10	25-Jun-08	0.2	
2-40-DP-048	2-40-DP-48-01-S-0	0 - 1	01-Jul-08	0.1	U
2-40-DP-048	2-40-DP-48-04-S-0	4 - 5	01-Jul-08	0.1	U
2-40-DP-048	2-40-DP-48-09-S-0	9 - 10	01-Jul-08	0.1	U
2-40-DP-049	2-40-DP-49-01-S-0	0 - 1	27-Jun-08	0.1	U
2-40-DP-049	2-40-DP-49-04-S-0	4 - 5	27-Jun-08	0.1	U
2-40-DP-049	2-40-DP-49-09-S-0	9 - 10	27-Jun-08	0.1	U
2-40-DP-050	2-40-DP-50-01-S-0	0 - 1	18-Jun-08	0.1	U
2-40-DP-050	2-40-DP-50-05-S-0	5 - 6	18-Jun-08	0.1	U
2-40-DP-050	2-40-DP-50-09-S-0	9 - 10	18-Jun-08	0.1	U
2-40-DP-051	2-40-DP-51-01-S-0	0 - 1	03-Jun-08	0.1	
2-40-DP-051	2-40-DP-51-04-S-0	4 - 5	03-Jun-08	0.1	
2-40-DP-051	2-40-DP-51-09-S-0	9 - 10	03-Jun-08	0.1	
2-40-DP-052	2-40-DP-52-01-S-0	0 - 1	02-Jul-08	0.1	
2-40-DP-052	2-40-DP-52-04-S-0	4 - 5	02-Jul-08	0.1	
2-40-DP-052	2-40-DP-52-09-S-0	9 - 10	02-Jul-08	0.1	U
2-40-DP-053	2-40-DP-53-01-S-0	0 - 1	09-Jun-08	0.1	
2-40-DP-053	2-40-DP-53-04-S-0	4 - 5	09-Jun-08	0.2	
2-40-DP-053	2-40-DP-53-09-S-0	9 - 10	09-Jun-08	0.1	U
2-40-DP-054	2-40-DP-54-01-S-0	0 - 1	06-Jun-08	0.1	U
2-40-DP-054	2-40-DP-54-04-S-0	4 - 5	06-Jun-08	0.1	U
2-40-DP-054	2-40-DP-54-09-S-0	9 - 10	06-Jun-08	0.1	U
2-40-DP-055	2-40-DP-55-01-S-0	0 - 1	07-Jul-08	0.1	U
2-40-DP-055	2-40-DP-55-04-S-0	4 - 5	07-Jul-08	0.1	U
2-40-DP-055	2-40-DP-55-09-S-0	9 - 10	07-Jul-08	0.2	U
2-40-DP-056	2-40-DP-56-01-S-0	0 - 1	04-Jun-08	0.1	U
2-40-DP-056	2-40-DP-56-04-S-0	4 - 5	04-Jun-08	0.1	U
2-40-DP-056	2-40-DP-56-09-S-0	9 - 10	04-Jun-08	0.1	U
2-40-DP-057	2-40-DP-57-01-S-0	0 - 1	05-Jun-08	0.1	
2-40-DP-057	2-40-DP-57-04-S-0	4 - 5	05-Jun-08	0.1	
2-40-DP-057	2-40-DP-57-09-S-0	9 - 10	05-Jun-08	0.1	
2-40-DP-058	2-40-DP-58-01-S-0	0 - 1	10-Jun-08	0.1	U
2-40-DP-058	2-40-DP-58-04-S-0	4 - 5	10-Jun-08	0.1	U
2-40-DP-058	2-40-DP-58-09-S-0	9 - 10	10-Jun-08	0.1	U
2-40-DP-059	2-40-DP-59-01-S-0	0 - 1	18-Jun-08	0.1	U
2-40-DP-059	2-40-DP-59-04-S-0	4 - 5	18-Jun-08	0.1	U
2-40-DP-059	2-40-DP-59-09-S-0	9 - 10	18-Jun-08	0.1	U

Sample Location	Sample ID	Sample Interval[1] (ft. bgs)	Sample Date	Concentration (mg/kg)	Data Qualifier[2]
Thallium (mg/kg) - 2004 Soil Screening Level = 0.669 mg/kg; PMCL = 8.9 mg/kg[3]					
2-40-DP-060	2-40-DP-60-01-S-0	0 - 1	17-Jun-08	0.1	
2-40-DP-060	2-40-DP-60-04-S-0	4 - 5	17-Jun-08	0.1	
2-40-DP-060	2-40-DP-60-09-S-0	9 - 10	17-Jun-08	0.1	U
2-40-DP-061	2-40-DP-61-01-S-0	0 - 1	11-Jun-08	0.1	U
2-40-DP-061	2-40-DP-61-04-S-0	4 - 5	11-Jun-08	0.2	
2-40-DP-061	2-40-DP-61-09-S-0	9 - 10	11-Jun-08	0.1	U
2-40-DP-062	2-40-DP-62-01-S-0	0 - 1	17-Jun-08	0.1	
2-40-DP-062	2-40-DP-62-04-S-0	4 - 5	17-Jun-08	0.2	
2-40-DP-062	2-40-DP-62-09-S-0	9 - 10	17-Jun-08	0.3	
2-40-DP-063	2-40-DP-63-01-S-0	0 - 1	17-Jun-08	0.1	
2-40-DP-063	2-40-DP-63-04-S-0	4 - 5	17-Jun-08	0.1	
2-40-DP-063	2-40-DP-63-09-S-0	9 - 10	17-Jun-08	0.3	
2-40-DP-064	2-40-DP-64-01-S-0	0 - 1	05-Jun-08	0.1	U
2-40-DP-064	2-40-DP-64-04-S-0	4 - 5	05-Jun-08	0.1	U
2-40-DP-064	2-40-DP-64-09-S-0	9 - 10	05-Jun-08	0.1	U
2-40-DP-065	2-40-DP-65-01-S-0	0 - 1	09-Jun-08	0.1	
2-40-DP-065	2-40-DP-65-04-S-0	4 - 5	09-Jun-08	0.1	
2-40-DP-065	2-40-DP-65-09-S-0	9 - 10	09-Jun-08	0.1	U
2-40-DP-066	2-40-DP-66-01-S-0	0 - 1	13-Jun-08	0.1	U
2-40-DP-066	2-40-DP-66-04-S-0	4 - 5	13-Jun-08	0.1	U
2-40-DP-066	2-40-DP-66-09-S-0	9 - 10	13-Jun-08	0.1	U
2-40-DP-067	2-40-DP-67-01-S-0	0 - 1	19-Jun-08	0.1	U
2-40-DP-067	2-40-DP-67-04-S-0	4 - 5	19-Jun-08	0.1	U
2-40-DP-067	2-40-DP-67-09-S-0	9 - 10	19-Jun-08	0.2	
2-40-DP-068	2-40-DP-68-01-S-0	0 - 1	19-Jun-08	0.2	
2-40-DP-068	2-40-DP-68-04-S-0	4 - 5	19-Jun-08	0.09	U
2-40-DP-068	2-40-DP-68-09-S-0	9 - 10	19-Jun-08	0.1	U
2-40-DP-069	2-40-DP-69-01-S-0	0 - 1	28-May-08	0.1	
2-40-DP-069	2-40-DP-69-04-S-0	4 - 5	28-May-08	0.1	U
2-40-DP-069	2-40-DP-69-09-S-0	9 - 10	28-May-08	0.2	
2-40-DP-070	2-40-DP-70-01-S-0	0 - 1	27-May-08	0.1	U
2-40-DP-070	2-40-DP-70-04-S-0	4 - 5	27-May-08	0.1	U
2-40-DP-070	2-40-DP-70-09-S-0	9 - 10	27-May-08	0.1	U
2-40-DP-071	2-40-DP-71-01-S-0	0 - 1	23-Jun-08	0.1	U
2-40-DP-071	2-40-DP-71-04-S-0	4 - 5	23-Jun-08	0.1	U
2-40-DP-071	2-40-DP-71-09-S-0	9 - 10	23-Jun-08	0.1	
2-40-DP-072	2-40-DP-72-01-S-0	0 - 1	24-Jun-08	0.1	U
2-40-DP-072	2-40-DP-72-04-S-0	4 - 5	24-Jun-08	0.1	U
2-40-DP-072	2-40-DP-72-09-S-0	9 - 10	24-Jun-08	0.1	U
2-40-DP-073	2-40-DP-73-01-S-0	0 - 1	25-Jun-08	0.1	U
2-40-DP-073	2-40-DP-73-04-S-0	4 - 5	25-Jun-08	0.1	U
2-40-DP-073	2-40-DP-73-09-S-0	9 - 10	25-Jun-08	0.1	U
2-40-DP-074	2-40-DP-74-01-S-0	0 - 1	02-Jul-08	0.1	U
2-40-DP-074	2-40-DP-74-04-S-0	4 - 5	02-Jul-08	0.1	U
2-40-DP-074	2-40-DP-74-09-S-0	9 - 10	02-Jul-08	0.1	U
2-40-DP-075	2-40-DP-75-01-S-0	0 - 1	01-Jul-08	0.1	
2-40-DP-075	2-40-DP-75-04-S-0	4 - 5	01-Jul-08	0.1	U
2-40-DP-075	2-40-DP-75-09-S-0	9 - 10	01-Jul-08	0.1	U
2-40-DP-076	2-40-DP-76-01-S-0	0 - 1	05-Jun-08	0.1	U
2-40-DP-076	2-40-DP-76-04-S-0	4 - 5	05-Jun-08	0.1	U
2-40-DP-076	2-40-DP-76-09-S-0	9 - 10	05-Jun-08	0.1	U
2-40-DP-077	2-40-DP-77-01-S-0	0 - 1	02-Jun-08	0.1	U
2-40-DP-077	2-40-DP-77-04-S-0	4 - 5	02-Jun-08	0.1	U
2-40-DP-077	2-40-DP-77-09-S-0	9 - 10	02-Jun-08	0.1	U
2-40-DP-078	2-40-DP-78-01-S-0	0 - 1	28-May-08	0.1	
2-40-DP-078	2-40-DP-78-04-S-0	4 - 5	28-May-08	0.1	U
2-40-DP-078	2-40-DP-78-09-S-0	9 - 10	28-May-08	0.1	U
2-40-DP-079	2-40-DP-79-01-S-0	0 - 1	24-Jun-08	0.1	U

Sample Location	Sample ID	Sample Interval[1] (ft. bgs)	Sample Date	Concentration (mg/kg)	Data Qualifier[2]
Thallium (mg/kg) - 2004 Soil Screening Level = 0.669 mg/kg; PMCL = 8.9 mg/kg[3]					
2-40-DP-079	2-40-DP-79-04-S-0	4 - 5	24-Jun-08	0.1	U
2-40-DP-079	2-40-DP-79-09-S-0	9 - 10	24-Jun-08	0.1	U
2-40-DP-080	2-40-DP-80-01-S-0	0 - 1	09-Jun-08	0.1	
2-40-DP-080	2-40-DP-80-04-S-0	4 - 5	09-Jun-08	0.1	
2-40-DP-080	2-40-DP-80-09-S-0	9 - 10	09-Jun-08	0.1	
2-40-DP-081	2-40-DP-81-01-S-0	0 - 1	06-Jun-08	0.1	U
2-40-DP-081	2-40-DP-81-04-S-0	4 - 5	06-Jun-08	0.1	U
2-40-DP-081	2-40-DP-81-09-S-0	9 - 10	06-Jun-08	0.1	U
2-40-DP-082	2-40-DP-82-01-S-0	0 - 1	13-Jun-08	0.1	U
2-40-DP-082	2-40-DP-82-04-S-0	4 - 5	13-Jun-08	0.09	U
2-40-DP-082	2-40-DP-82-09-S-0	9 - 10	13-Jun-08	0.1	U
2-40-DP-083	2-40-DP-83-01-S-0	0 - 1	03-Jun-08	0.1	U
2-40-DP-083	2-40-DP-83-04-S-0	4 - 5	03-Jun-08	0.1	
2-40-DP-083	2-40-DP-83-09-S-0	9 - 10	03-Jun-08	0.1	
2-40-DP-084	2-40-DP-84-01-S-0	0 - 1	30-May-08	0.1	U
2-40-DP-084	2-40-DP-84-04-S-0	4 - 5	30-May-08	0.1	U
2-40-DP-084	2-40-DP-84-09-S-0	9 - 10	30-May-08	0.1	U
2-40-DP-085	2-40-DP-85-01-S-0	0 - 1	02-Jul-08	0.1	
2-40-DP-085	2-40-DP-85-04-S-0	4 - 5	02-Jul-08	0.1	
2-40-DP-085	2-40-DP-85-09-S-0	9 - 10	02-Jul-08	0.1	U
2-40-DP-086	2-40-DP-86-01-S-0	0 - 1	13-Jun-08	0.1	U
2-40-DP-086	2-40-DP-86-04-S-0	4 - 5	13-Jun-08	0.1	U
2-40-DP-086	2-40-DP-86-09-S-0	9 - 10	13-Jun-08	0.1	U
2-40-DP-087	2-40-DP-87-01-S-0	0 - 1	13-Jun-08	0.1	U
2-40-DP-087	2-40-DP-87-04-S-0	4 - 5	13-Jun-08	0.1	
2-40-DP-087	2-40-DP-87-09-S-0	9 - 10	13-Jun-08	0.1	U
2-40-DP-088	2-40-DP-88-01-S-0	0 - 1	13-Jun-08	0.1	
2-40-DP-088	2-40-DP-88-04-S-0	4 - 5	13-Jun-08	0.1	U
2-40-DP-088	2-40-DP-88-09-S-0	9 - 10	13-Jun-08	0.1	U
2-40-DP-089	2-40-DP-89-01-S-0	0 - 1	13-Jun-08	0.1	U
2-40-DP-089	2-40-DP-89-04-S-0	4 - 5	13-Jun-08	0.1	U
2-40-DP-089	2-40-DP-89-09-S-0	9 - 10	13-Jun-08	0.1	U
2-40-DP-090	2-40-DP-90-01-S-0	0 - 1	06-Jun-08	0.1	U
2-40-DP-090	2-40-DP-90-04-S-0	4 - 5	06-Jun-08	0.1	U
2-40-DP-090	2-40-DP-90-09-S-0	9 - 10	06-Jun-08	0.1	U
2-40-DP-091	2-40-DP-91-01-S-0	0 - 1	04-Jun-08	0.2	
2-40-DP-091	2-40-DP-91-04-S-0	4 - 5	04-Jun-08	0.2	
2-40-DP-091	2-40-DP-91-09-S-0	9 - 10	04-Jun-08	0.1	U
2-40-DP-092	2-40-DP-92-01-S-0	0 - 1	03-Jun-08	0.1	U
2-40-DP-092	2-40-DP-92-04-S-0	4 - 5	03-Jun-08	0.1	
2-40-DP-092	2-40-DP-92-09-S-0	9 - 10	03-Jun-08	0.2	
2-40-DP-093	2-40-DP-93-01-S-0	0 - 1	08-Jul-08	0.1	
2-40-DP-093	2-40-DP-93-04-S-0	4 - 5	08-Jul-08	0.1	U
2-40-DP-093	2-40-DP-93-09-S-0	9 - 10	08-Jul-08	0.1	U
2-40-DP-094	2-40-DP-94-01-S-0	0 - 1	30-Jun-08	0.1	U
2-40-DP-094	2-40-DP-94-04-S-0	4 - 5	30-Jun-08	0.1	U
2-40-DP-094	2-40-DP-94-09-S-0	9 - 10	30-Jun-08	0.1	U
2-40-DP-095	2-40-DP-95-01-S-0	0 - 1	09-Jun-08	0.1	
2-40-DP-095	2-40-DP-95-04-S-0	4 - 5	09-Jun-08	0.2	
2-40-DP-095	2-40-DP-95-09-S-0	9 - 10	09-Jun-08	0.1	
2-40-DP-096	2-40-DP-96-01-S-0	0 - 1	23-Jun-08	0.1	U
2-40-DP-096	2-40-DP-96-04-S-0	4 - 5	23-Jun-08	0.1	U
2-40-DP-096	2-40-DP-96-09-S-0	9 - 10	23-Jun-08	0.1	U
2-40-DP-097	2-40-DP-97-01-S-0	0 - 1	07-Jul-08	0.1	U
2-40-DP-097	2-40-DP-97-04-S-0	4 - 5	07-Jul-08	0.1	U
2-40-DP-097	2-40-DP-97-09-S-0	9 - 10	07-Jul-08	0.1	U
2-40-DP-098	2-40-DP-98-01-S-0	0 - 1	12-Jun-08	0.2	
2-40-DP-098	2-40-DP-98-04-S-0	4 - 5	12-Jun-08	0.1	U

Sample Location	Sample ID	Sample Interval[1] (ft. bgs)	Sample Date	Concentration (mg/kg)	Data Qualifier[2]
Thallium (mg/kg) - 2004 Soil Screening Level = 0.669 mg/kg; PMCL = 8.9 mg/kg[3]					
2-40-DP-098	2-40-DP-98-09-S-0	9 - 10	12-Jun-08	0.2	
2-40-DP-099	2-40-DP-99-01-S-0	0 - 1	12-Jun-08	0.1	U
2-40-DP-099	2-40-DP-99-04-S-0	4 - 5	12-Jun-08	0.1	U
2-40-DP-099	2-40-DP-99-09-S-0	9 - 10	12-Jun-08	0.1	
2-40-DP-100	2-40-DP-100-01-S-0	0 - 1	06-Jun-08	0.1	U
2-40-DP-100	2-40-DP-100-04-S-0	4 - 5	06-Jun-08	0.1	U
2-40-DP-100	2-40-DP-100-09-S-0	9 - 10	06-Jun-08	0.1	U
2-40-DP-101	2-40-DP-101-01-S-0	0 - 1	04-Jun-08	0.1	
2-40-DP-101	2-40-DP-101-04-S-0	4 - 5	04-Jun-08	0.2	
2-40-DP-101	2-40-DP-101-09-S-0	9 - 10	04-Jun-08	0.1	
2-40-DP-102	2-40-DP-102-01-S-0	0 - 1	30-May-08	0.1	U
2-40-DP-102	2-40-DP-102-04-S-0	4 - 5	30-May-08	0.1	U
2-40-DP-102	2-40-DP-102-09-S-0	9 - 10	30-May-08	0.1	U
2-40-DP-103	2-40-DP-103-01-S-0	0 - 1	03-Jul-08	0.1	
2-40-DP-103	2-40-DP-103-04-S-0	4 - 5	03-Jul-08	0.1	U
2-40-DP-103	2-40-DP-103-09-S-0	9 - 10	03-Jul-08	0.1	U
2-40-DP-104	2-40-DP-104-01-S-0	0 - 1	07-Jul-08	0.1	U
2-40-DP-104	2-40-DP-104-04-S-0	4 - 5	07-Jul-08	0.1	U
2-40-DP-104	2-40-DP-104-09-S-0	9 - 10	07-Jul-08	0.1	U
2-40-DP-105	2-40-DP-105-01-S-0	0 - 1	11-Jun-08	0.1	U
2-40-DP-105	2-40-DP-105-04-S-0	4 - 5	11-Jun-08	0.1	U
2-40-DP-105	2-40-DP-105-09-S-0	9 - 10	11-Jun-08	0.2	
DP-3107	DP-0-3107-0-102-PD	10 - 10.5	10-Sep-02	0.1	U
DP-3107	DP-0-3107-0-064-PD	6 - 6.5	10-Sep-02	0.1	U
DP-3108	DP-0-3108-0-102-PD	10 - 10.5	10-Sep-02	0.1	U
DP-3108	DP-0-3108-0-063-PD	6 - 6.6	10-Sep-02	0.1	U
DP-4001	DP-0-4001-0-045-PD	4 - 4.5	05-Sep-02	0.11	U
DP-4001	DP-0-4001-0-100-PD	9.5 - 10	05-Sep-02	0.13	U
DP-4002	DP-0-4002-0-047-PD	4.5 - 4.8	05-Sep-02	0.11	U
DP-4002	DP-0-4002-0-095-PD	9 - 9.5	05-Sep-02	0.14	U
DP-4005	DP-0-4005-0-055-PD	5 - 6	21-Aug-02	0.1	U
DP-4005	DP-0-4005-0-085-PD	8 - 9	21-Aug-02	0.1	U
DP-4006	DP-0-4006-0-055-PD	5 - 6	21-Aug-02	0.1	U
DP-4006	DP-0-4006-0-085-PD	8 - 9	21-Aug-02	0.1	U
DP-4007	DP-0-4007-0-115-PD	11 - 12	22-Aug-02	0.14	U
DP-4007	DP-0-4007-0-055-PD	5 - 6	22-Aug-02	0.12	U
DP-4008	DP-0-4008-0-035-PD	3 - 4	22-Aug-02	0.11	U
DP-4008	DP-0-4008-0-085-PD	8 - 9	22-Aug-02	0.15	U
DP-4009	DP-0-4009-0-112-PD	11 - 12	22-Aug-02	0.13	U
DP-4009	DP-0-4009-0-055-PD	5 - 6	22-Aug-02	0.3	
DP-4101	DP-5-4101-0-105-PD	10 - 11	21-Aug-02	0.1	U
DP-4101	DP-0-4101-0-065-PD	6 - 7	21-Aug-02	0.1	U
DP-4102	DP-0-4102-0-055-PD	5 - 6	21-Aug-02	0.1	U
DP-4102	DP-0-4102-0-085-PD	8 - 9	21-Aug-02	0.1	U
DP-4103	DP-0-4103-0-115-PD	11 - 12	21-Aug-02	0.1	U
DP-4103	DP-0-4103-0-055-PD	5 - 6	21-Aug-02	0.1	U
DP-4104	DP-0-4104-0-115-PD	11 - 12	20-Aug-02	0.1	U
DP-4104	DP-0-4104-0-035-PD	3 - 4	20-Aug-02	0.1	U
DP-4105	DP-0-4105-0-055-PD	5 - 6	20-Aug-02	0.1	U
DP-4105	DP-0-4105-0-085-PD	8 - 9	20-Aug-02	0.1	U
DP-4106	DP-0-4106-0-055-PD	5 - 6	19-Aug-02	0.11	U
DP-4106	DP-0-4106-0-085-PD	8 - 9	19-Aug-02	0.15	U
DP-4107	DP-0-4107-0-115-PD	11 - 12	19-Aug-02	0.13	
DP-4107	DP-0-4107-0-055-PD	5 - 6	19-Aug-02	0.11	U
DP-4108	DP-0-4108-0-055-PD	5 - 6	19-Aug-02	0.1	U
DP-4108	DP-0-4108-0-085-PD	8 - 9	19-Aug-02	0.14	U
DP-4109	DP-0-4109-0-11.5-PD	11 - 12	16-Aug-02	0.1	U
DP-4109	DP-0-4109-0-5.5-PD	5 - 6	16-Aug-02	0.2	

Sample Location	Sample ID	Sample Interval[1] (ft. bgs)	Sample Date	Concentration (mg/kg)	Data Qualifier[2]
Thallium (mg/kg) - 2004 Soil Screening Level = 0.669 mg/kg; PMCL = 8.9 mg/kg[3]					
DP-4110	DP-0-4110-0-4.5-PD	4 - 5	16-Aug-02	0.1	
DP-4110	DP-0-4110-0-045-PD	4 - 5	20-Aug-02	0.1	U
DP-4110	DP-0-4110-0-085-PD	8 - 9	20-Aug-02	0.1	U
DP-4111	DP-0-4111-0-055-PD	5 - 6	19-Aug-02	0.14	
DP-4111	DP-0-4111-0-095-PD	9 - 10	19-Aug-02	0.12	U
DP-4112	DP-0-4112-0-115-PD	11 - 12	19-Aug-02	0.1	
DP-4112	DP-0-4112-0-045-PD	4 - 5	19-Aug-02	0.2	
DP-4113	DP-0-4113-0-055-PD	5 - 6	19-Aug-02	0.1	
DP-4113	DP-0-4113-0-085-PD	8 - 9	19-Aug-02	0.1	
DP-4114	DP-0-4114-0-115-PD	11 - 12	20-Aug-02	0.1	U
DP-4114	DP-0-4114-0-035-PD	3 - 4	20-Aug-02	0.1	U
DP-4115	DP-5-4115-0-4.5-PD	4 - 5	16-Aug-02	0.1	
DP-4115	DP-0-4115-0-8.5-PD	8 - 9	16-Aug-02	0.1	
DP-4115	DP-1-4115-0-8.5-PD	8 - 9	16-Aug-02	0.1	
DP-4117	DP-0-4117-0-055-PD	5 - 6	21-Aug-02	0.1	U
DP-4117	DP-0-4117-0-085-PD	8 - 9	21-Aug-02	0.1	U
DP-4118	DP-0-4118-0-066-PD	6 - 7.2	09-Sep-02	0.1	U
DP-4118	DP-1-4118-0-066-PD	6 - 7.2	09-Sep-02	0.1	U
DP-4118	DP-0-4118-0-100-PD	9.8 - 10.3	09-Sep-02	0.2	
DP-4119	DP-0-4119-0-052-PD	5 - 5.5	09-Sep-02	0.1	U
DP-4119	DP-0-4119-0-100-PD	9.6 - 10.3	09-Sep-02	0.1	U
DP-4120	DP-0-4120-0-115-PD	11 - 11.5	17-Sep-02	0.1	U
DP-4124	DP-0-4124-0-100-PD	10 - 11	12-Sep-02	0.17	
DP-4124	DP-1-4124-0-100-PD	10 - 11	12-Sep-02	0.13	U
DP-4124	DP-0-4124-0-050-PD	5 - 5.5	12-Sep-02	0.1	U
DP-4133	DP-0-4133-0-115-PD	11 - 12	21-Aug-02	0.1	U
DP-4133	DP-0-4133-0-035-PD	3 - 4	21-Aug-02	0.1	U
DP-4134	DP-0-4134-0-035-PD	3 - 4	21-Aug-02	0.1	U
DP-4134	DP-0-4134-0-085-PD	8 - 9	21-Aug-02	0.1	U
DP-4301	DP-0-4301-0-115-PD	11.2 - 11.8	18-Sep-02	0.1	U
DP-4302	DP-0-4302-0-116-PD	11.4 - 11.8	18-Sep-02	0.1	U
DP-4303	DP-0-4303-0-114-PD	11 - 11.8	17-Sep-02	0.1	U
DP-4404	DP-0-4404-0-050-PD	5 - 5.5	30-Aug-02	0.22	
DP-4404	DP-0-4404-0-100-PD	9.5 - 10.5	30-Aug-02	0.29	
DP-4405	DP-0-4405-0-100-PD	10 - 10.5	24-Sep-02	0.1	U
DP-4405	DP-0-4405-0-040-PD	3.6 - 4	24-Sep-02	0.1	U
DP-4406	DP-0-4406-0-050-PD	5 - 5.5	16-Sep-02	0.1	U
DP-4406	DP-0-4406-0-100-PD	9.5 - 10	16-Sep-02	0.1	
DP-4411	DP-0-4411-0-060-PD	5.5 - 6.5	28-Aug-02	0.5	
DP-4411	DP-0-4411-0-090-PD	8 - 10.3	28-Aug-02	0.3	
DP-4411	DP-1-4411-0-090-PD	8 - 10.3	28-Aug-02	0.28	
DP-4412	DP-0-4412-0-100-PD	10 - 10.5	16-Sep-02	0.1	U
DP-4412	DP-0-4412-0-050-PD	5 - 5.8	16-Sep-02	0.1	U
DP-4413	DP-5-4413-0-106-PD	10 - 11.3	24-Sep-02	0.1	U
DP-4413	DP-0-4413-0-050-PD	4.9 - 5.2	24-Sep-02	0.1	U
DP-4414	DP-0-4414-0-105-PD	10 - 11	28-Aug-02	0.18	
DP-4414	DP-0-4414-0-050-PD	4.5 - 5.5	28-Aug-02	0.18	
DP-4415	DP-0-4415-0-088-PD	8.5 - 9.2	28-Aug-02	0.27	
PL2-420B	2-40-PL2-420B-S-01-0	0 - 1	10-Jul-08	0.1	U
PL2-420B	2-40-PL2-420B-S-04-0	4 - 5	10-Jul-08	0.1	U
PL2-420B	2-40-PL2-420B-S-09-0	9 - 10	10-Jul-08	0.1	
PL2-425A	W13-SB-04401-1020	2 - 2	03-Dec-93	0.1	U
PL2-425A	W13-SB-04401-0020	2 - 2	03-Dec-93	0.1	U
PL2-425A	W13-SB-04401-0050	5 - 5	03-Dec-93	0.1	U
PL2-425B	2-40-PL2-425B-S-01-0	0 - 1	14-Jul-08	0.1	U
PL2-425B	2-40-PL2-425B-S-04-0	4 - 5	14-Jul-08	0.1	U
PL2-425B	2-40-PL2-425B-S-09-0	9 - 10	14-Jul-08	0.1	U
PL2-430A	W14-SB-04103-0110	11 - 11	01-Dec-93	0.1	U

Sample Location	Sample ID	Sample Interval[1] (ft. bgs)	Sample Date	Concentration (mg/kg)	Data Qualifier[2]
Thallium (mg/kg) - 2004 Soil Screening Level = 0.669 mg/kg; PMCL = 8.9 mg/kg[3]					
PL2-430A	W14-SB-04103-0120	12 - 12	01-Dec-93	0.1	U
PL2-430A	W14-SB-04103-0050	5 - 5	01-Dec-93	0.2	U
PL2-435B	2-40-PL2-435B-S-01-0	0 - 1	11-Jul-08	0.1	
PL2-435B	2-40-PL2-435B-S-04-0	4 - 5	11-Jul-08	0.1	U
PL2-435B	2-40-PL2-435B-S-09-0	9 - 10	11-Jul-08	0.2	
PL2-440A	W20-SB-04004-0100	10 - 10	09-Aug-94	12	
PL2-440A	W20-SB-04004-0050	5 - 5	09-Aug-94	11	
PL2-440B	2-40-PL2-440B-S-01-0	0 - 1	09-Jul-08	0.1	U
PL2-440B	2-40-PL2-440B-S-04-0	4 - 5	09-Jul-08	0.1	U
PL2-440B	2-40-PL2-440B-S-09-0	9 - 10	09-Jul-08	0.1	U
PL2-441B	2-40-PL2-441B-S-01-0	0 - 1	15-Jul-08	0.2	
PL2-441B	2-40-PL2-441B-S-04-0	4 - 5	15-Jul-08	0.1	U
PL2-441B	2-40-PL2-441B-S-09-0	9 - 10	15-Jul-08	0.1	U
PL2-442B	2-40-PL2-442B-S-01-0	0 - 1	14-Jul-08	0.1	
PL2-442B	2-40-PL2-442B-S-04-0	4 - 5	14-Jul-08	0.1	U
PL2-442B	2-40-PL2-442B-S-09-0	9 - 10	14-Jul-08	0.1	U
PL2-443B	2-40-PL2-443B-S-01-0	0 - 1	09-Jul-08	0.1	U
PL2-443B	2-40-PL2-443B-S-04-0	4 - 5	09-Jul-08	0.2	
PL2-443B	2-40-PL2-443B-S-09-0	9 - 10	09-Jul-08	0.1	U
PL2-608A	2-40-PL2-608A-S-01-0	0 - 1	09-Jul-08	0.1	
PL2-608A	2-40-PL2-608A-S-04-0	4 - 5	09-Jul-08	0.1	U
PL2-608A	2-40-PL2-608A-S-09-0	9 - 10	09-Jul-08	0.1	U
SB-03106	SB-03106-0120	12 - 12	27-Jan-95	7	U
SB-03106	SB-03106-0090	9 - 9	27-Jan-95	5	U
SB-03107	SB-03107-0120	12 - 12	30-Jan-95	7	U
SB-03107	SB-03107-0085	8.5 - 8.5	30-Jan-95	8	
SB-04001	W20-SB-04001-0100	10 - 10	26-Aug-94	7	U
SB-04001	W20-SB-04001-0075	7.5 - 7.5	26-Aug-94	6	U
SB-04010	SB-04010-0100	10 - 10	27-Oct-94	6	U
SB-04010	SB-04010-0050	5 - 5	27-Oct-94	5	U
SB-04010	SB-04010-0075	7.5 - 7.5	27-Oct-94	6	U
SB-04011	SB-04011-0035	3.5 - 3.5	27-Oct-94	6	U
SB-04011	SB-04011-0075	7.5 - 7.5	27-Oct-94	6	U
SB-04012	SB-04012-0100	10 - 10	04-Nov-94	6	U
SB-04012	SB-04012-0050	5 - 5	04-Nov-94	5	U
SB-04012	SB-04012-0075	7.5 - 7.5	04-Nov-94	5	U
SB-04013	SB-04013-0100	10 - 10	04-Nov-94	7	U
SB-04013	SB-04013-0050	5 - 5	04-Nov-94	5	U
SB-04013	SB-04013-0075	7.5 - 7.5	04-Nov-94	6	U
SB-04014	SB-04014-0030	3 - 3	31-Oct-94	6	U
SB-04014	SB-04014-0070	7 - 7	31-Oct-94	6	U
SB-04015	SB-04015-0100	10 - 10	04-Nov-94	6	U
SB-04015	SB-04015-0050	5 - 5	04-Nov-94	6	U
SB-04015	SB-04015-0075	7.5 - 7.5	04-Nov-94	6	U
SB-04016	SB-04016-0115	11.5 - 11.5	01-Mar-95	7	U
SB-04016	SB-04016-1050	5 - 5	01-Mar-95	5	U
SB-04016	SB-04016-0050	5 - 5	01-Mar-95	6	U
SB-04016	SB-04016-0080	8 - 8	01-Mar-95	7	U
SB-04017	SB-04017-0015	1.5 - 1.5	02-Mar-95	6	U
SB-04017	SB-04017-0110	11 - 11	02-Mar-95	6	U
SB-04017	SB-04017-0055	5.5 - 5.5	02-Mar-95	5	U
SB-04018	SB-04018-1030	3 - 3	01-Mar-95	6	U
SB-04018	SB-04018-0030	3 - 3	01-Mar-95	6	U
SB-04018	SB-04018-0085	8.5 - 8.5	01-Mar-95	6	U
SB-04018	SB-04018-0095	9.5 - 9.5	01-Mar-95	6	U
SB-04019	SB-04019-0105	10.5 - 10.5	01-Mar-95	6	U
SB-04019	SB-04019-0030	3 - 3	01-Mar-95	5	U
SB-04019	SB-04019-0075	7.5 - 7.5	01-Mar-95	5	U

Sample Location	Sample ID	Sample Interval[1] (ft. bgs)	Sample Date	Concentration (mg/kg)	Data Qualifier[2]
Thallium (mg/kg) - 2004 Soil Screening Level = 0.669 mg/kg; PMCL = 8.9 mg/kg[3]					
SB-04019	SB-04019-1075	7.5 - 7.5	01-Mar-95	5	U
SB-04021	SB-04021-0105	10.5 - 10.5	21-Jul-95	6	U
SB-04021	SB-04021-0025	2.5 - 2.5	21-Jul-95	5	U
SB-04021	SB-04021-0065	6.5 - 6.5	21-Jul-95	7	U
SB-04022	SB-04022-0100	10 - 10	21-Jul-95	6	U
SB-04022	SB-04022-0025	2.5 - 2.5	21-Jul-95	6	U
SB-04022	SB-04022-0075	7.5 - 7.5	21-Jul-95	6	U
SB-04023	SB-04023-0100	10 - 10	24-Jul-95	7	U
SB-04023	SB-04023-0020	2 - 2	24-Jul-95	7	U
SB-04023	SB-04023-0075	7.5 - 7.5	24-Jul-95	6	U
SB-04024	SB-04024-0100	10 - 10	21-Jul-95	7	U
SB-04024	SB-04024-0030	3 - 3	21-Jul-95	5	U
SB-04024	SB-04024-0075	7.5 - 7.5	21-Jul-95	6	U
SB-04025	SB-04025-0100	10 - 10	26-Jul-95	6	U
SB-04025	SB-04025-0035	3.5 - 3.5	26-Jul-95	6	U
SB-04025	SB-04025-0075	7.5 - 7.5	26-Jul-95	6	U
SB-04025	SB-04025-1075	7.5 - 7.5	26-Jul-95	6	U
SB-04026	SB-04026-0030	3 - 3	31-Jul-95	7	U
SB-04026	SB-04026-0065	6.5 - 6.5	31-Jul-95	5	U
SB-04026	SB-04026-0095	9.5 - 9.5	31-Jul-95	6	U
SB-04104	W14-SB-04104-0105	10.5 - 10.5	10-Dec-93	0.1	U
SB-04105	W14-SB-04105-0105	10.5 - 10.5	10-Dec-93	0.2	U
SB-04105	W14-SB-04105-0120	12 - 12	10-Dec-93	0.2	U
SB-04106	W20-SB-04106-0055	5.5 - 5.5	01-Jul-94	6	U
SB-04107	W20-SB-04107-0015	1.5 - 1.5	17-Aug-94	5	U
SB-04107	W20-SB-04107-0120	12 - 12	17-Aug-94	7	U
SB-04107	W20-SB-04107-0080	8 - 8	17-Aug-94	8	U
SB-04108	W20-SB-04108-0015	1.5 - 1.5	17-Aug-94	5	U
SB-04108	W20-SB-04108-0120	12 - 12	17-Aug-94	7	U
SB-04108	W20-SB-04108-0065	6.5 - 6.5	17-Aug-94	5	U
SB-04109	W20-SB-04109-0010	1 - 1	01-Jul-94	5	U
SB-04109	W20-SB-04109-0110	11 - 11	01-Jul-94	6	U
SB-04109	W20-SB-04109-0050	5 - 5	01-Jul-94	5	U
SB-04110	W20-SB-04110-0120	12 - 12	14-Jul-94	7	U
SB-04111	W20-SB-04111-0120	12 - 12	30-Jun-94	6	U
SB-04111	W20-SB-04111-0035	3.5 - 3.5	30-Jun-94	5	U
SB-04111	W20-SB-04111-0085	8.5 - 8.5	30-Jun-94	6	U
SB-04112	W20-SB-04112-0015	1.5 - 1.5	16-Aug-94	6	U
SB-04112	W20-SB-04112-0025	2.5 - 2.5	16-Aug-94	6	U
SB-04113	W20-SB-04113-0015	1.5 - 1.5	16-Aug-94	6	U
SB-04113	W20-SB-04113-0025	2.5 - 2.5	16-Aug-94	6	U
SB-04113	W20-SB-04113-1025	2.5 - 2.5	16-Aug-94	6	U
SB-04114	W20-SB-04114-0010	1 - 1	11-Aug-94	6	U
SB-04114	W20-SB-04114-0100	10 - 10	11-Aug-94	6	U
SB-04114	W20-SB-04114-0060	6 - 6	11-Aug-94	6	U
SB-04115	W20-SB-04115-0015	1.5 - 1.5	12-Aug-94	7	
SB-04115	W20-SB-04115-0045	4.5 - 4.5	15-Aug-94	5	U
SB-04115	W20-SB-04115-0095	9.5 - 9.5	15-Aug-94	7	U
SB-04116	W20-SB-04116-0015	1.5 - 1.5	12-Aug-94	8	
SB-04116	W20-SB-04116-0110	11 - 11	12-Aug-94	7	U
SB-04116	W20-SB-04116-0075	7.5 - 7.5	12-Aug-94	5	
SB-04120	W20-SB-04120-0065	6.5 - 6.5	05-Jul-94	9	
SB-04130	SB-04130-0110	11 - 11	17-Feb-95	6	
SB-04131	SB-04131-1115	11.5 - 11.5	23-Feb-95	6	U
SB-04131	SB-04131-0115	11.5 - 11.5	23-Feb-95	6	U
SB-04141	SB-04141-0050	5 - 6	31-Oct-97	5	U
SB-04141	SB-04141-0090	9 - 10	31-Oct-97	6	U
SB-04142	SB-04142-0005	0.5 - 1.5	31-Oct-97	5	U

Sample Location	Sample ID	Sample Interval[1] (ft. bgs)	Sample Date	Concentration (mg/kg)	Data Qualifier[2]
Thallium (mg/kg) - 2004 Soil Screening Level = 0.669 mg/kg; PMCL = 8.9 mg/kg[3]					
SB-04142	SB-04142-0050	5 - 6	31-Oct-97	5	U
SB-04142	SB-04142-0090	9 - 10	31-Oct-97	6	U
SB-04143	SB-04143-0130	3 - 4	04-Nov-97	6	U
SB-04143	SB-04143-0070	7 - 8	04-Nov-97	6	U
SB-04144	SB-04144-0080	8 - 9	04-Nov-97	6	U
SB-04145	SB-04145-0000	7 - 7	05-Dec-97	6	U
SB-04146	SB-04146-0000	7 - 7	05-Dec-97	9	
SB-04147	SB-04147-0000	7 - 7	05-Dec-97	7	
SB-04148	SB-04148-0000	7 - 7	05-Dec-97	6	U
SB-04149	SB-04149-0000	7 - 7	05-Dec-97	6	
SB-04150	SB-04150-0000	7 - 7	05-Dec-97	5	U
SB-04402	W13-SB-04402-0110	11 - 11	17-Dec-93	0.1	U
SB-04402	W13-SB-04402-0040	4 - 4	17-Dec-93	0.1	U
SB-04402	W13-SB-04402-0075	7.5 - 7.5	17-Dec-93	0.1	U
SB-04403	W13-SB-04403-0115	11.5 - 11.5	17-Dec-93	0.1	U
SB-04403	W13-SB-04403-0040	4 - 4	17-Dec-93	0.1	U
SB-04403	W13-SB-04403-0080	8 - 8	17-Dec-93	0.1	U
SB-04404	W13-SB-04404-0110	11 - 11	17-Dec-93	0.1	U
SB-04404	W13-SB-04404-0040	4 - 4	17-Dec-93	0.1	U
SB-04404	W13-SB-04404-0075	7.5 - 7.5	17-Dec-93	0.1	U
SW-07	DP-0-SW07-0-045-PD	4 - 5	29-Aug-02	0.14	
SW-07	DP-5-SW07-0-103-PD	9.4 - 11.2	29-Aug-02	0.25	
SW-08	DP-0-SW08-0-045-PD	4 - 5	29-Aug-02	0.13	
SW-08	DP-0-SW08-0-100-PD	9.5 - 10.5	29-Aug-02	0.19	
SW-09	DP-5-SW09-0-115-PD	11 - 12	22-Aug-02	0.12	U
SW-09	DP-0-SW09-0-035-PD	3 - 4	22-Aug-02	0.1	U
SW-10	DP-0-SW10-0-105-PD	10 - 11	21-Aug-02	0.1	U
SW-10	DP-0-SW10-0-035-PD	3 - 4	21-Aug-02	0.1	U
SW-11	DP-0-SW11-0-038-PD	3.6 - 4.2	10-Sep-02	0.2	
SW-12	DP-0-SW12-0-045-PD	4 - 5	30-Aug-02	0.24	
SW-12	DP-0-SW12-0-100-PD	9.5 - 10.5	30-Aug-02	0.26	
SW-13	DP-0-SW13-0-105-PD	10 - 11	22-Aug-02	0.2	U
SW-13	DP-0-SW13-0-045-PD	4 - 5	22-Aug-02	0.1	U
SW-14	DP-0-SW14-0-035-PD	3 - 4	22-Aug-02	0.11	U
SW-14	DP-0-SW14-0-085-PD	8 - 9	22-Aug-02	0.13	U
SW-15	DP-0-SW15-0-035-PD	3 - 4	22-Aug-02	0.11	U
SW-15	DP-0-SW15-0-085-PD	8 - 9	22-Aug-02	0.14	U
SW-16	DP-0-SW16-0-045-PD	4 - 5	20-Aug-02	0.1	U
SW-16	DP-0-SW16-0-085-PD	8 - 9	20-Aug-02	0.1	U
SW-17	DP-0-SW17-0-115-PD	11 - 12	20-Aug-02	0.1	U
SW-17	DP-0-SW17-0-055-PD	5 - 6	20-Aug-02	0.1	U
SW-18	DP-0-SW18-0-115-PD	11 - 12	15-Aug-02	0.1	U
SW-18	DP-0-SW18-0-055-PD	5 - 6	15-Aug-02	0.1	U
SW-19	DP-0-SW19-0-035-PD	3 - 4	23-Aug-02	0.17	
SW-19	DP-0-SW19-0-085-PD	8 - 9	23-Aug-02	0.13	U
SW-20	DP-0-SW20-0-115-PD	11 - 12	22-Aug-02	0.15	U
SW-20	DP-0-SW20-0-035-PD	3 - 4	22-Aug-02	0.1	U
SW-20	DP-1-SW20-0-035-PD	3 - 4	22-Aug-02	0.11	U
SW-21	DP-0-SW21-0-037-PD	3.4 - 4	09-Sep-02	0.1	U
SW-21	DP-0-SW21-0-094-PD	9 - 9.7	09-Sep-02	0.1	U
SW-22	DP-0-SW22-0-115-PD	11 - 12	19-Aug-02	0.12	U
SW-22	DP-0-SW22-0-035-PD	3 - 4	19-Aug-02	0.1	U
SW-23	DP-0-SW23-0-105-PD	10 - 11	05-Sep-02	0.1	U
SW-23	DP-0-SW23-0-046-PD	4.4 - 4.8	05-Sep-02	0.12	
SW-24	DP-0-SW24-0-040-PD	4 - 6	13-Aug-02	0.1	U
SW-24	DP-0-SW24-0-100-PD	9 - 11	13-Aug-02	0.1	U
SW-24	DP-1-SW24-0-100-PD	9 - 11	15-Aug-02	0.1	U
SW-25	DP-0-SW25-0-055-PD	5 - 6	22-Aug-02	0.13	U

Sample Location	Sample ID	Sample Interval[1] (ft. bgs)	Sample Date	Concentration (mg/kg)	Data Qualifier[2]
Thallium (mg/kg) - 2004 Soil Screening Level = 0.669 mg/kg; PMCL = 8.9 mg/kg[3]					
SW-25	DP-0-SW25-0-085-PD	8 - 9	22-Aug-02	0.2	U
SW-26	DP-0-SW26-0-115-PD	11 - 12	22-Aug-02	0.12	U
SW-26	DP-0-SW26-0-055-PD	5 - 6	22-Aug-02	0.1	U
SW-27	DP-0-SW27-0-050-PD	4.5 - 5	05-Sep-02	0.1	U
SW-27	DP-1-SW27-0-100-PD	9 - 11	05-Sep-02	0.13	U
SW-27	DP-0-SW27-0-100-PD	9 - 11	05-Sep-02	0.12	U
SW-28	DP-0-SW28-0-5.5-PD	5 - 6	16-Aug-02	0.1	
SW-28	DP-0-SW28-0-8.5-PD	8 - 9	16-Aug-02	0.1	
SW-29	DP-0-SW29-0-3.5-PD	3 - 4	16-Aug-02	0.1	
SW-29	DP-0-SW29-0-8.5-PD	8 - 9	16-Aug-02	0.1	
SW-30	DP-0-SW30-0-050-PD	5 - 6	13-Aug-02	0.1	U
SW-30	DP-0-SW30-0-100-PD	9 - 10	13-Aug-02	0.1	U
SW-31	DP-0-SW31-0-045-PD	4.6 - 5.2	30-Aug-02	0.17	
SW-31	DP-0-SW31-0-100-PD	9.5 - 10.5	30-Aug-02	0.29	
SW-32	DP-0-SW32-0-038-PD	3.4 - 4.2	06-Sep-02	0.1	U
SW-32	DP-0-SW32-0-098-PD	9.5 - 10.3	06-Sep-02	0.2	
SW-33	DP-0-SW33-0-100-PD	10 - 10.5	25-Sep-02	0.1	U
SW-33	DP-0-SW33-0-055-PD	5 - 6	25-Sep-02	0.1	U
SW-33	DP-1-SW33-0-055-PD	5 - 6	25-Sep-02	0.2	
SW-34	DP-0-SW34-0-035-PD	3 - 4	23-Aug-02	0.1	U
SW-34	DP-0-SW34-0-085-PD	8 - 9	23-Aug-02	0.1	U
SW-34	DP-1-SW34-0-085-PD	8 - 9	23-Aug-02	0.12	U
SW-35	DP-0-SW35-0-035-PD	3 - 4	23-Aug-02	0.11	U
SW-35	DP-0-SW35-0-085-PD	8 - 9	23-Aug-02	0.11	U
SW-48	DP-0-SW48-0-115-PD	11 - 12	21-Aug-02	0.1	U
SW-48	DP-0-SW48-0-035-PD	3 - 4	21-Aug-02	0.1	U
SW-49	DP-0-SW49-0-045-PD	4 - 5	29-Aug-02	0.21	
SW-49	DP-0-SW49-0-095-PD	9 - 9.5	29-Aug-02	0.16	
SW-50	DP-0-SW50-0-060-PD	5.5 - 6.5	19-Aug-02	0.1	U
SW-51	DP-0-SW51-0-115-PD	11 - 12	20-Aug-02	0.1	U
SW-51	DP-0-SW51-0-055-PD	5 - 6	20-Aug-02	0.1	U
SW-52	DP-0-SW52-0-115-PD	11 - 12	19-Aug-02	0.14	U
SW-52	DP-0-SW52-0-035-PD	3 - 4	19-Aug-02	0.1	U
W12-SB1	W12-SB1-1	0 - 1.5	25-Jan-93	18	
W12-SB1	W12-SB1-10	10 - 11.5	25-Jan-93	22	
W12-SB2	W12-SB2-1	0 - 1.5	25-Jan-93	15	
W12-SB2	W12-SB2-10	10 - 11.5	25-Jan-93	21	
W12-SB3	W12-SB3-1	0 - 1.5	25-Jan-93	18	
W12-SB3	W12-SB3-10	10 - 11.5	25-Jan-93	30	

Note: (1) - Data restricted from surface to 12ft bgs.
(2) - Definitions for data qualifiers are provided on Table F-3.
(3) - PMCL - Preliminary Media Cleanup Level (Weston, 1999).

This page intentionally left blank

Sample Location	Sample ID	Sample Interval[1] (ft. bgs)	Sample Date	Concentration (mg/kg)	Data Qualifier[2]
Zinc (mg/kg) - 2004 Soil Screening Level = 101 mg/kg; PMCL = 107 mg/kg[3]					
2-40-DP-001	2-40-DP-01-01-S-0	0 - 1	25-Jun-08	34	
2-40-DP-001	2-40-DP-01-04-S-0	4 - 5	25-Jun-08	26	
2-40-DP-001	2-40-DP-01-09-S-0	9 - 10	25-Jun-08	24	
2-40-DP-002	2-40-DP-02-01-S-0	0 - 1	26-Jun-08	46	
2-40-DP-002	2-40-DP-02-04-S-0	4 - 5	26-Jun-08	24	
2-40-DP-002	2-40-DP-02-09-S-0	9 - 10	26-Jun-08	27	
2-40-DP-003	2-40-DP-03-01-S-0	0 - 1	25-Jun-08	32	
2-40-DP-003	2-40-DP-03-04-S-0	4 - 5	25-Jun-08	24	
2-40-DP-003	2-40-DP-03-09-S-0	9 - 10	25-Jun-08	28	
2-40-DP-004	2-40-DP-04-01-S-0	0 - 1	12-Jun-08	32	
2-40-DP-004	2-40-DP-04-04-S-0	4 - 5	12-Jun-08	47	
2-40-DP-004	2-40-DP-04-09-S-0	9 - 10	12-Jun-08	59	
2-40-DP-005	2-40-DP-05-01-S-0	0 - 1	18-Jun-08	35	
2-40-DP-005	2-40-DP-05-04-S-0	4 - 5	18-Jun-08	25	
2-40-DP-005	2-40-DP-05-09-S-0	9 - 10	18-Jun-08	53	
2-40-DP-006	2-40-DP-06-01-S-0	0 - 1	16-Jun-08	36	
2-40-DP-006	2-40-DP-06-04-S-0	4 - 5	16-Jun-08	24	
2-40-DP-006	2-40-DP-06-09-S-0	9 - 10	16-Jun-08	33	
2-40-DP-007	2-40-DP-07-01-S-0	0 - 1	03-Jul-08	33	
2-40-DP-007	2-40-DP-07-04-S-0	4 - 5	03-Jul-08	26	
2-40-DP-007	2-40-DP-07-09-S-0	9 - 10	03-Jul-08	24	
2-40-DP-008	2-40-DP-08-01-S-0	0 - 1	03-Jul-08	28	
2-40-DP-008	2-40-DP-08-04-S-0	4 - 5	03-Jul-08	27	
2-40-DP-008	2-40-DP-08-09-S-0	9 - 10	03-Jul-08	28	
2-40-DP-009	2-40-DP-09-01-S-0	0 - 1	07-Jul-08	29	
2-40-DP-009	2-40-DP-09-04-S-0	4 - 5	07-Jul-08	28	
2-40-DP-009	2-40-DP-09-09-S-0	9 - 10	07-Jul-08	19	
2-40-DP-010	2-40-DP-10-01-S-0	0 - 1	23-Jun-08	40	
2-40-DP-010	2-40-DP-10-04-S-0	4 - 5	23-Jun-08	30	
2-40-DP-010	2-40-DP-10-09-S-0	9 - 10	23-Jun-08	23	
2-40-DP-011	2-40-DP-11-01-S-0	0 - 1	24-Jun-08	33	
2-40-DP-011	2-40-DP-11-04-S-0	4 - 5	24-Jun-08	24	
2-40-DP-011	2-40-DP-11-09-S-0	9 - 10	24-Jun-08	26	
2-40-DP-012	2-40-DP-12-01-S-0	0 - 1	20-Jun-08	34	
2-40-DP-012	2-40-DP-12-04-S-0	4 - 5	20-Jun-08	28	
2-40-DP-012	2-40-DP-12-09-S-0	9 - 10	20-Jun-08	72	
2-40-DP-013	2-40-DP-13-01-S-0	0 - 1	03-Jul-08	28	
2-40-DP-013	2-40-DP-13-04-S-0	4 - 5	03-Jul-08	26	
2-40-DP-013	2-40-DP-13-09-S-0	9 - 10	03-Jul-08	34	
2-40-DP-014	2-40-DP-14-01-S-0	0 - 1	10-Jun-08	43	
2-40-DP-014	2-40-DP-14-04-S-0	4 - 5	10-Jun-08	29	
2-40-DP-014	2-40-DP-14-09-S-0	9 - 10	10-Jun-08	48	
2-40-DP-015	2-40-DP-15-01-S-0	0 - 1	11-Jun-08	32	
2-40-DP-015	2-40-DP-15-04-S-0	4 - 5	11-Jun-08	25.5	
2-40-DP-015	2-40-DP-15-09-S-0	9 - 10	11-Jun-08	34	
2-40-DP-016	2-40-DP-16-01-S-0	0 - 1	13-Jun-08	40	
2-40-DP-016	2-40-DP-16-04-S-0	4 - 5	13-Jun-08	35	
2-40-DP-016	2-40-DP-16-09-S-0	9 - 10	13-Jun-08	39	
2-40-DP-017	2-40-DP-17-01-S-0	0 - 1	12-Jun-08	37	
2-40-DP-017	2-40-DP-17-04-S-0	4 - 5	12-Jun-08	26	
2-40-DP-017	2-40-DP-17-09-S-0	9 - 10	12-Jun-08	39	
2-40-DP-018	2-40-DP-18-01-S-0	0 - 1	06-Jun-08	27	
2-40-DP-018	2-40-DP-18-04-S-0	4 - 5	06-Jun-08	32	
2-40-DP-018	2-40-DP-18-09-S-0	9 - 10	06-Jun-08	35	
2-40-DP-019	2-40-DP-19-01-S-0	0 - 1	19-May-08	34	
2-40-DP-019	2-40-DP-19-04-S-0	4 - 5	19-May-08	26	
2-40-DP-019	2-40-DP-19-09-S-0	9 - 10	19-May-08	23	
2-40-DP-020	2-40-DP-20-01-S-0	0 - 1	03-Jul-08	28	

Sample Location	Sample ID	Sample Interval[1] (ft. bgs)	Sample Date	Concentration (mg/kg)	Data Qualifier[2]
Zinc (mg/kg) - 2004 Soil Screening Level = 101 mg/kg; PMCL = 107 mg/kg[3]					
2-40-DP-020	2-40-DP-20-04-S-0	4 - 5	03-Jul-08	25	
2-40-DP-020	2-40-DP-20-09-S-0	9 - 10	03-Jul-08	39	
2-40-DP-021	2-40-DP-21-01-S-0	0 - 1	20-Jun-08	28	
2-40-DP-021	2-40-DP-21-04-S-0	4 - 5	20-Jun-08	25	
2-40-DP-021	2-40-DP-21-09-S-0	9 - 10	20-Jun-08	76	
2-40-DP-022	2-40-DP-22-01-S-0	0 - 1	19-Jun-08	37	
2-40-DP-022	2-40-DP-22-04-S-0	4 - 5	19-Jun-08	27	
2-40-DP-022	2-40-DP-22-09-S-0	9 - 10	19-Jun-08	73	
2-40-DP-023	2-40-DP-23-01-S-0	0 - 1	30-Jun-08	24	
2-40-DP-023	2-40-DP-23-04-S-0	4 - 5	30-Jun-08	30	
2-40-DP-023	2-40-DP-23-09-S-0	9 - 10	30-Jun-08	55	
2-40-DP-024	2-40-DP-24-01-S-0	0 - 1	10-Jun-08	39	
2-40-DP-024	2-40-DP-24-04-S-0	4 - 5	10-Jun-08	30	
2-40-DP-024	2-40-DP-24-09-S-0	9 - 10	10-Jun-08	66	
2-40-DP-025	2-40-DP-25-01-S-0	0 - 1	03-Jul-08	28	
2-40-DP-025	2-40-DP-25-04-S-0	4 - 5	03-Jul-08	28	
2-40-DP-025	2-40-DP-25-09-S-0	9 - 10	03-Jul-08	42	
2-40-DP-026	2-40-DP-26-01-S-0	0 - 1	01-Jul-08	43	
2-40-DP-026	2-40-DP-26-04-S-0	4 - 5	01-Jul-08	27	J
2-40-DP-026	2-40-DP-26-09-S-0	9 - 10	01-Jul-08	34	
2-40-DP-027	2-40-DP-27-01-S-0	0 - 1	05-Jun-08	27	
2-40-DP-027	2-40-DP-27-04-S-0	4 - 5	05-Jun-08	27	
2-40-DP-027	2-40-DP-27-09-S-0	9 - 10	05-Jun-08	32	
2-40-DP-028	2-40-DP-28-01-S-0	0 - 1	06-Jun-08	25.1	
2-40-DP-028	2-40-DP-28-04-S-0	4 - 5	06-Jun-08	25	
2-40-DP-028	2-40-DP-28-09-S-0	9 - 10	06-Jun-08	25	
2-40-DP-029	2-40-DP-29-01-S-0	0 - 1	03-Jun-08	26	
2-40-DP-029	2-40-DP-29-04-S-0	4 - 5	03-Jun-08	23	
2-40-DP-029	2-40-DP-29-09-S-0	9 - 10	03-Jun-08	56	
2-40-DP-030	2-40-DP-30-01-S-0	0 - 1	16-Jun-08	29	
2-40-DP-030	2-40-DP-30-04-S-0	4 - 5	16-Jun-08	27	
2-40-DP-030	2-40-DP-30-09-S-0	9 - 10	16-Jun-08	17	
2-40-DP-031	2-40-DP-31-01-S-0	0 - 1	08-Jul-08	35	
2-40-DP-031	2-40-DP-31-04-S-0	4 - 5	08-Jul-08	32	
2-40-DP-031	2-40-DP-31-09-S-0	9 - 10	08-Jul-08	24	
2-40-DP-032	2-40-DP-32-01-S-0	0 - 1	28-May-08	59	
2-40-DP-032	2-40-DP-32-04-S-0	4 - 5	28-May-08	37	
2-40-DP-032	2-40-DP-32-09-S-0	9 - 10	28-May-08	33	
2-40-DP-033	2-40-DP-33-01-S-0	0 - 1	02-Jun-08	32	
2-40-DP-033	2-40-DP-33-04-S-0	4 - 5	02-Jun-08	31	
2-40-DP-033	2-40-DP-33-09-S-0	9 - 10	02-Jun-08	35	
2-40-DP-034	2-40-DP-34-01-S-0	0 - 1	07-Jul-08	56	
2-40-DP-034	2-40-DP-34-04-S-0	4 - 5	07-Jul-08	38	
2-40-DP-034	2-40-DP-34-09-S-0	9 - 10	07-Jul-08	26	
2-40-DP-035	2-40-DP-35-01-S-0	0 - 1	30-May-08	34	
2-40-DP-035	2-40-DP-35-04-S-0	4 - 5	30-May-08	35	
2-40-DP-035	2-40-DP-35-09-S-0	9 - 10	30-May-08	29	
2-40-DP-036	2-40-DP-36-01-S-0	0 - 1	01-Jul-08	39	
2-40-DP-036	2-40-DP-36-04-S-0	4 - 5	01-Jul-08	25	
2-40-DP-036	2-40-DP-36-09-S-0	9 - 10	01-Jul-08	27	
2-40-DP-037	2-40-DP-37-01-S-0	0 - 1	22-May-08	34.3	
2-40-DP-037	2-40-DP-37-04-S-0	4 - 5	22-May-08	36	
2-40-DP-037	2-40-DP-37-09-S-0	9 - 10	22-May-08	30	
2-40-DP-038	2-40-DP-38-01-S-0	0 - 1	21-May-08	38	J
2-40-DP-038	2-40-DP-38-04-S-0	4 - 5	21-May-08	40	J
2-40-DP-038	2-40-DP-38-09-S-0	9 - 10	21-May-08	25	J
2-40-DP-039	2-40-DP-39-01-S-0	0 - 1	20-May-08	30	
2-40-DP-039	2-40-DP-39-04-S-0	4 - 5	20-May-08	41	

Sample Location	Sample ID	Sample Interval[1] (ft. bgs)	Sample Date	Concentration (mg/kg)	Data Qualifier[2]
Zinc (mg/kg) - 2004 Soil Screening Level = 101 mg/kg; PMCL = 107 mg/kg[3]					
2-40-DP-039	2-40-DP-39-09-S-0	9 - 10	20-May-08	77	
2-40-DP-040	2-40-DP-40-01-S-0	0 - 1	15-May-08	78	J
2-40-DP-040	2-40-DP-40-04-S-0	4 - 5	15-May-08	32	J
2-40-DP-040	2-40-DP-40-09-S-0	9 - 10	15-May-08	31	J
2-40-DP-041	2-40-DP-41-01-S-0	0 - 1	14-May-08	52	
2-40-DP-041	2-40-DP-41-04-S-0	4 - 5	14-May-08	25.2	
2-40-DP-041	2-40-DP-41-09-S-0	9 - 10	14-May-08	27	
2-40-DP-042	2-40-DP-42-01-S-0	0 - 1	13-May-08	38	
2-40-DP-042	2-40-DP-42-04-S-0	4 - 5	13-May-08	43	
2-40-DP-042	2-40-DP-42-09-S-0	9 - 10	13-May-08	29	
2-40-DP-043	2-40-DP-43-01-S-0	0 - 1	12-May-08	29	
2-40-DP-043	2-40-DP-43-04-S-0	4 - 5	12-May-08	52	
2-40-DP-043	2-40-DP-43-09-S-0	9 - 10	12-May-08	40	
2-40-DP-045	2-40-DP-45-01-S-0	0 - 1	27-May-08	1070	J
2-40-DP-045	2-40-DP-45-04-S-0	4 - 5	27-May-08	28	J
2-40-DP-045	2-40-DP-45-09-S-0	9 - 10	27-May-08	40	J
2-40-DP-046	2-40-DP-46-01-S-0	0 - 1	09-Jun-08	87	
2-40-DP-046	2-40-DP-46-04-S-0	4 - 5	09-Jun-08	29	
2-40-DP-046	2-40-DP-46-09-S-0	9 - 10	09-Jun-08	66	
2-40-DP-047	2-40-DP-47-01-S-0	0 - 1	25-Jun-08	726	
2-40-DP-047	2-40-DP-47-04-S-0	4 - 5	25-Jun-08	25	
2-40-DP-047	2-40-DP-47-09-S-0	9 - 10	25-Jun-08	53	
2-40-DP-048	2-40-DP-48-01-S-0	0 - 1	01-Jul-08	38	
2-40-DP-048	2-40-DP-48-04-S-0	4 - 5	01-Jul-08	32	
2-40-DP-048	2-40-DP-48-09-S-0	9 - 10	01-Jul-08	28	
2-40-DP-049	2-40-DP-49-01-S-0	0 - 1	27-Jun-08	39	
2-40-DP-049	2-40-DP-49-04-S-0	4 - 5	27-Jun-08	24.4	
2-40-DP-049	2-40-DP-49-09-S-0	9 - 10	27-Jun-08	22	
2-40-DP-050	2-40-DP-50-01-S-0	0 - 1	18-Jun-08	36	
2-40-DP-050	2-40-DP-50-05-S-0	5 - 6	18-Jun-08	26	
2-40-DP-050	2-40-DP-50-09-S-0	9 - 10	18-Jun-08	44	
2-40-DP-051	2-40-DP-51-01-S-0	0 - 1	03-Jun-08	40	
2-40-DP-051	2-40-DP-51-04-S-0	4 - 5	03-Jun-08	36	
2-40-DP-051	2-40-DP-51-09-S-0	9 - 10	03-Jun-08	29	
2-40-DP-052	2-40-DP-52-01-S-0	0 - 1	02-Jul-08	36	
2-40-DP-052	2-40-DP-52-04-S-0	4 - 5	02-Jul-08	42	
2-40-DP-052	2-40-DP-52-09-S-0	9 - 10	02-Jul-08	46	
2-40-DP-053	2-40-DP-53-01-S-0	0 - 1	09-Jun-08	34	
2-40-DP-053	2-40-DP-53-04-S-0	4 - 5	09-Jun-08	51	
2-40-DP-053	2-40-DP-53-09-S-0	9 - 10	09-Jun-08	28	
2-40-DP-054	2-40-DP-54-01-S-0	0 - 1	06-Jun-08	36	
2-40-DP-054	2-40-DP-54-04-S-0	4 - 5	06-Jun-08	26	
2-40-DP-054	2-40-DP-54-09-S-0	9 - 10	06-Jun-08	46	
2-40-DP-055	2-40-DP-55-01-S-0	0 - 1	07-Jul-08	49	
2-40-DP-055	2-40-DP-55-04-S-0	4 - 5	07-Jul-08	31	
2-40-DP-055	2-40-DP-55-09-S-0	9 - 10	07-Jul-08	66	
2-40-DP-056	2-40-DP-56-01-S-0	0 - 1	04-Jun-08	35	
2-40-DP-056	2-40-DP-56-04-S-0	4 - 5	04-Jun-08	33	
2-40-DP-056	2-40-DP-56-09-S-0	9 - 10	04-Jun-08	34	
2-40-DP-057	2-40-DP-57-01-S-0	0 - 1	05-Jun-08	32	
2-40-DP-057	2-40-DP-57-04-S-0	4 - 5	05-Jun-08	32	
2-40-DP-057	2-40-DP-57-09-S-0	9 - 10	05-Jun-08	29	
2-40-DP-058	2-40-DP-58-01-S-0	0 - 1	10-Jun-08	34	
2-40-DP-058	2-40-DP-58-04-S-0	4 - 5	10-Jun-08	23	
2-40-DP-058	2-40-DP-58-09-S-0	9 - 10	10-Jun-08	47	
2-40-DP-059	2-40-DP-59-01-S-0	0 - 1	18-Jun-08	45	
2-40-DP-059	2-40-DP-59-04-S-0	4 - 5	18-Jun-08	25	
2-40-DP-059	2-40-DP-59-09-S-0	9 - 10	18-Jun-08	52	

Sample Location	Sample ID	Sample Interval[1] (ft. bgs)	Sample Date	Concentration (mg/kg)	Data Qualifier[2]
Zinc (mg/kg) - 2004 Soil Screening Level = 101 mg/kg; PMCL = 107 mg/kg[3]					
2-40-DP-060	2-40-DP-60-01-S-0	0 - 1	17-Jun-08	29	
2-40-DP-060	2-40-DP-60-04-S-0	4 - 5	17-Jun-08	29	
2-40-DP-060	2-40-DP-60-09-S-0	9 - 10	17-Jun-08	43	
2-40-DP-061	2-40-DP-61-01-S-0	0 - 1	11-Jun-08	30	
2-40-DP-061	2-40-DP-61-04-S-0	4 - 5	11-Jun-08	29	
2-40-DP-061	2-40-DP-61-09-S-0	9 - 10	11-Jun-08	42	
2-40-DP-062	2-40-DP-62-01-S-0	0 - 1	17-Jun-08	28	
2-40-DP-062	2-40-DP-62-04-S-0	4 - 5	17-Jun-08	28	
2-40-DP-062	2-40-DP-62-09-S-0	9 - 10	17-Jun-08	70	
2-40-DP-063	2-40-DP-63-01-S-0	0 - 1	17-Jun-08	27	
2-40-DP-063	2-40-DP-63-04-S-0	4 - 5	17-Jun-08	28	
2-40-DP-063	2-40-DP-63-09-S-0	9 - 10	17-Jun-08	55	
2-40-DP-064	2-40-DP-64-01-S-0	0 - 1	05-Jun-08	39	
2-40-DP-064	2-40-DP-64-04-S-0	4 - 5	05-Jun-08	40	
2-40-DP-064	2-40-DP-64-09-S-0	9 - 10	05-Jun-08	34	
2-40-DP-065	2-40-DP-65-01-S-0	0 - 1	09-Jun-08	108	
2-40-DP-065	2-40-DP-65-04-S-0	4 - 5	09-Jun-08	27	
2-40-DP-065	2-40-DP-65-09-S-0	9 - 10	09-Jun-08	33	
2-40-DP-066	2-40-DP-66-01-S-0	0 - 1	13-Jun-08	37	
2-40-DP-066	2-40-DP-66-04-S-0	4 - 5	13-Jun-08	25	
2-40-DP-066	2-40-DP-66-09-S-0	9 - 10	13-Jun-08	63	
2-40-DP-067	2-40-DP-67-01-S-0	0 - 1	19-Jun-08	33	
2-40-DP-067	2-40-DP-67-04-S-0	4 - 5	19-Jun-08	24	
2-40-DP-067	2-40-DP-67-09-S-0	9 - 10	19-Jun-08	63	
2-40-DP-068	2-40-DP-68-01-S-0	0 - 1	19-Jun-08	30	
2-40-DP-068	2-40-DP-68-04-S-0	4 - 5	19-Jun-08	25	
2-40-DP-068	2-40-DP-68-09-S-0	9 - 10	19-Jun-08	41	
2-40-DP-069	2-40-DP-69-01-S-0	0 - 1	28-May-08	35	
2-40-DP-069	2-40-DP-69-04-S-0	4 - 5	28-May-08	36	
2-40-DP-069	2-40-DP-69-09-S-0	9 - 10	28-May-08	44	
2-40-DP-070	2-40-DP-70-01-S-0	0 - 1	27-May-08	56	J
2-40-DP-070	2-40-DP-70-04-S-0	4 - 5	27-May-08	31	J
2-40-DP-070	2-40-DP-70-09-S-0	9 - 10	27-May-08	21	J
2-40-DP-071	2-40-DP-71-01-S-0	0 - 1	23-Jun-08	38	
2-40-DP-071	2-40-DP-71-04-S-0	4 - 5	23-Jun-08	30	
2-40-DP-071	2-40-DP-71-09-S-0	9 - 10	23-Jun-08	32	
2-40-DP-072	2-40-DP-72-01-S-0	0 - 1	24-Jun-08	39	
2-40-DP-072	2-40-DP-72-04-S-0	4 - 5	24-Jun-08	45	
2-40-DP-072	2-40-DP-72-09-S-0	9 - 10	24-Jun-08	30	
2-40-DP-073	2-40-DP-73-01-S-0	0 - 1	25-Jun-08	181	
2-40-DP-073	2-40-DP-73-04-S-0	4 - 5	25-Jun-08	62	
2-40-DP-073	2-40-DP-73-09-S-0	9 - 10	25-Jun-08	25	
2-40-DP-074	2-40-DP-74-01-S-0	0 - 1	02-Jul-08	35	
2-40-DP-074	2-40-DP-74-04-S-0	4 - 5	02-Jul-08	30	
2-40-DP-074	2-40-DP-74-09-S-0	9 - 10	02-Jul-08	34	
2-40-DP-075	2-40-DP-75-01-S-0	0 - 1	01-Jul-08	32	
2-40-DP-075	2-40-DP-75-04-S-0	4 - 5	01-Jul-08	29	
2-40-DP-075	2-40-DP-75-09-S-0	9 - 10	01-Jul-08	42	
2-40-DP-076	2-40-DP-76-01-S-0	0 - 1	05-Jun-08	57	
2-40-DP-076	2-40-DP-76-04-S-0	4 - 5	05-Jun-08	19	
2-40-DP-076	2-40-DP-76-09-S-0	9 - 10	05-Jun-08	34	
2-40-DP-077	2-40-DP-77-01-S-0	0 - 1	02-Jun-08	37	
2-40-DP-077	2-40-DP-77-04-S-0	4 - 5	02-Jun-08	28	
2-40-DP-077	2-40-DP-77-09-S-0	9 - 10	02-Jun-08	25	
2-40-DP-078	2-40-DP-78-01-S-0	0 - 1	28-May-08	36	
2-40-DP-078	2-40-DP-78-04-S-0	4 - 5	28-May-08	37	
2-40-DP-078	2-40-DP-78-09-S-0	9 - 10	28-May-08	32	
2-40-DP-079	2-40-DP-79-01-S-0	0 - 1	24-Jun-08	27	

Sample Location	Sample ID	Sample Interval[1] (ft. bgs)	Sample Date	Concentration (mg/kg)	Data Qualifier[2]
Zinc (mg/kg) - 2004 Soil Screening Level = 101 mg/kg; PMCL = 107 mg/kg[3]					
2-40-DP-079	2-40-DP-79-04-S-0	4 - 5	24-Jun-08	27	
2-40-DP-079	2-40-DP-79-09-S-0	9 - 10	24-Jun-08	21	
2-40-DP-080	2-40-DP-80-01-S-0	0 - 1	09-Jun-08	48	
2-40-DP-080	2-40-DP-80-04-S-0	4 - 5	09-Jun-08	40	
2-40-DP-080	2-40-DP-80-09-S-0	9 - 10	09-Jun-08	34	
2-40-DP-081	2-40-DP-81-01-S-0	0 - 1	06-Jun-08	28	
2-40-DP-081	2-40-DP-81-04-S-0	4 - 5	06-Jun-08	17	
2-40-DP-081	2-40-DP-81-09-S-0	9 - 10	06-Jun-08	15	
2-40-DP-082	2-40-DP-82-01-S-0	0 - 1	13-Jun-08	32	
2-40-DP-082	2-40-DP-82-04-S-0	4 - 5	13-Jun-08	28	
2-40-DP-082	2-40-DP-82-09-S-0	9 - 10	13-Jun-08	51	
2-40-DP-083	2-40-DP-83-01-S-0	0 - 1	03-Jun-08	34	
2-40-DP-083	2-40-DP-83-04-S-0	4 - 5	03-Jun-08	27	
2-40-DP-083	2-40-DP-83-09-S-0	9 - 10	03-Jun-08	45	
2-40-DP-084	2-40-DP-84-01-S-0	0 - 1	30-May-08	35	
2-40-DP-084	2-40-DP-84-04-S-0	4 - 5	30-May-08	30	
2-40-DP-084	2-40-DP-84-09-S-0	9 - 10	30-May-08	32	
2-40-DP-085	2-40-DP-85-01-S-0	0 - 1	02-Jul-08	44	
2-40-DP-085	2-40-DP-85-04-S-0	4 - 5	02-Jul-08	93	
2-40-DP-085	2-40-DP-85-09-S-0	9 - 10	02-Jul-08	50	
2-40-DP-086	2-40-DP-86-01-S-0	0 - 1	13-Jun-08	38	
2-40-DP-086	2-40-DP-86-04-S-0	4 - 5	13-Jun-08	39	
2-40-DP-086	2-40-DP-86-09-S-0	9 - 10	13-Jun-08	29	
2-40-DP-087	2-40-DP-87-01-S-0	0 - 1	13-Jun-08	66	
2-40-DP-087	2-40-DP-87-04-S-0	4 - 5	13-Jun-08	24.3	
2-40-DP-087	2-40-DP-87-09-S-0	9 - 10	13-Jun-08	30	
2-40-DP-088	2-40-DP-88-01-S-0	0 - 1	13-Jun-08	32	
2-40-DP-088	2-40-DP-88-04-S-0	4 - 5	13-Jun-08	26	
2-40-DP-088	2-40-DP-88-09-S-0	9 - 10	13-Jun-08	40	
2-40-DP-089	2-40-DP-89-01-S-0	0 - 1	13-Jun-08	34	
2-40-DP-089	2-40-DP-89-04-S-0	4 - 5	13-Jun-08	28	
2-40-DP-089	2-40-DP-89-09-S-0	9 - 10	13-Jun-08	42	
2-40-DP-090	2-40-DP-90-01-S-0	0 - 1	06-Jun-08	13	
2-40-DP-090	2-40-DP-90-04-S-0	4 - 5	06-Jun-08	27	
2-40-DP-090	2-40-DP-90-09-S-0	9 - 10	06-Jun-08	43	
2-40-DP-091	2-40-DP-91-01-S-0	0 - 1	04-Jun-08	36	
2-40-DP-091	2-40-DP-91-04-S-0	4 - 5	04-Jun-08	30	
2-40-DP-091	2-40-DP-91-09-S-0	9 - 10	04-Jun-08	33	
2-40-DP-092	2-40-DP-92-01-S-0	0 - 1	03-Jun-08	28	
2-40-DP-092	2-40-DP-92-04-S-0	4 - 5	03-Jun-08	24	
2-40-DP-092	2-40-DP-92-09-S-0	9 - 10	03-Jun-08	37	
2-40-DP-093	2-40-DP-93-01-S-0	0 - 1	08-Jul-08	40	
2-40-DP-093	2-40-DP-93-04-S-0	4 - 5	08-Jul-08	30	
2-40-DP-093	2-40-DP-93-09-S-0	9 - 10	08-Jul-08	34	
2-40-DP-094	2-40-DP-94-01-S-0	0 - 1	30-Jun-08	35	
2-40-DP-094	2-40-DP-94-04-S-0	4 - 5	30-Jun-08	85	
2-40-DP-094	2-40-DP-94-09-S-0	9 - 10	30-Jun-08	34	
2-40-DP-095	2-40-DP-95-01-S-0	0 - 1	09-Jun-08	26	
2-40-DP-095	2-40-DP-95-04-S-0	4 - 5	09-Jun-08	43	
2-40-DP-095	2-40-DP-95-09-S-0	9 - 10	09-Jun-08	41	
2-40-DP-096	2-40-DP-96-01-S-0	0 - 1	23-Jun-08	35	
2-40-DP-096	2-40-DP-96-04-S-0	4 - 5	23-Jun-08	32	
2-40-DP-096	2-40-DP-96-09-S-0	9 - 10	23-Jun-08	24	
2-40-DP-097	2-40-DP-97-01-S-0	0 - 1	07-Jul-08	33	
2-40-DP-097	2-40-DP-97-04-S-0	4 - 5	07-Jul-08	36	
2-40-DP-097	2-40-DP-97-09-S-0	9 - 10	07-Jul-08	29	
2-40-DP-098	2-40-DP-98-01-S-0	0 - 1	12-Jun-08	42	
2-40-DP-098	2-40-DP-98-04-S-0	4 - 5	12-Jun-08	24.4	

Sample Location	Sample ID	Sample Interval[1] (ft. bgs)	Sample Date	Concentration (mg/kg)	Data Qualifier[2]
Zinc (mg/kg) - 2004 Soil Screening Level = 101 mg/kg; PMCL = 107 mg/kg[3]					
2-40-DP-098	2-40-DP-98-09-S-0	9 - 10	12-Jun-08	40	
2-40-DP-099	2-40-DP-99-01-S-0	0 - 1	12-Jun-08	33	
2-40-DP-099	2-40-DP-99-04-S-0	4 - 5	12-Jun-08	24	
2-40-DP-099	2-40-DP-99-09-S-0	9 - 10	12-Jun-08	48	
2-40-DP-100	2-40-DP-100-01-S-0	0 - 1	06-Jun-08	13	
2-40-DP-100	2-40-DP-100-04-S-0	4 - 5	06-Jun-08	25	
2-40-DP-100	2-40-DP-100-09-S-0	9 - 10	06-Jun-08	23	
2-40-DP-101	2-40-DP-101-01-S-0	0 - 1	04-Jun-08	41	
2-40-DP-101	2-40-DP-101-04-S-0	4 - 5	04-Jun-08	27	
2-40-DP-101	2-40-DP-101-09-S-0	9 - 10	04-Jun-08	28	
2-40-DP-102	2-40-DP-102-01-S-0	0 - 1	30-May-08	60	
2-40-DP-102	2-40-DP-102-04-S-0	4 - 5	30-May-08	23	
2-40-DP-102	2-40-DP-102-09-S-0	9 - 10	30-May-08	43	
2-40-DP-103	2-40-DP-103-01-S-0	0 - 1	03-Jul-08	40	
2-40-DP-103	2-40-DP-103-04-S-0	4 - 5	03-Jul-08	22	
2-40-DP-103	2-40-DP-103-09-S-0	9 - 10	03-Jul-08	18	
2-40-DP-104	2-40-DP-104-01-S-0	0 - 1	07-Jul-08	30	
2-40-DP-104	2-40-DP-104-04-S-0	4 - 5	07-Jul-08	25	
2-40-DP-104	2-40-DP-104-09-S-0	9 - 10	07-Jul-08	51	
2-40-DP-105	2-40-DP-105-01-S-0	0 - 1	11-Jun-08	56	
2-40-DP-105	2-40-DP-105-04-S-0	4 - 5	11-Jun-08	28	
2-40-DP-105	2-40-DP-105-09-S-0	9 - 10	11-Jun-08	66	
DP-3107	DP-0-3107-0-102-PD	10 - 10.5	10-Sep-02	42.4	
DP-3107	DP-0-3107-0-064-PD	6 - 6.5	10-Sep-02	46.2	
DP-3108	DP-0-3108-0-102-PD	10 - 10.5	10-Sep-02	59.9	
DP-3108	DP-0-3108-0-063-PD	6 - 6.6	10-Sep-02	61.9	
DP-4001	DP-0-4001-0-045-PD	4 - 4.5	05-Sep-02	41	
DP-4001	DP-0-4001-0-100-PD	9.5 - 10	05-Sep-02	32.3	
DP-4002	DP-0-4002-0-047-PD	4.5 - 4.8	05-Sep-02	38.1	
DP-4002	DP-0-4002-0-095-PD	9 - 9.5	05-Sep-02	63.5	
DP-4005	DP-0-4005-0-055-PD	5 - 6	21-Aug-02	61.3	
DP-4005	DP-0-4005-0-085-PD	8 - 9	21-Aug-02	50.7	
DP-4006	DP-0-4006-0-055-PD	5 - 6	21-Aug-02	31.6	
DP-4006	DP-0-4006-0-085-PD	8 - 9	21-Aug-02	24.2	
DP-4007	DP-0-4007-0-115-PD	11 - 12	22-Aug-02	49	
DP-4007	DP-0-4007-0-055-PD	5 - 6	22-Aug-02	35.6	
DP-4008	DP-0-4008-0-035-PD	3 - 4	22-Aug-02	27.6	
DP-4008	DP-0-4008-0-085-PD	8 - 9	22-Aug-02	62.5	
DP-4009	DP-0-4009-0-112-PD	11 - 12	22-Aug-02	27.2	
DP-4009	DP-0-4009-0-055-PD	5 - 6	22-Aug-02	42.8	
DP-4101	DP-5-4101-0-105-PD	10 - 11	21-Aug-02	31.1	
DP-4101	DP-0-4101-0-065-PD	6 - 7	21-Aug-02	32.3	
DP-4102	DP-0-4102-0-055-PD	5 - 6	21-Aug-02	42.8	
DP-4102	DP-0-4102-0-085-PD	8 - 9	21-Aug-02	35.4	
DP-4103	DP-0-4103-0-115-PD	11 - 12	21-Aug-02	27.7	
DP-4103	DP-0-4103-0-055-PD	5 - 6	21-Aug-02	35.9	
DP-4104	DP-0-4104-0-115-PD	11 - 12	20-Aug-02	23.7	
DP-4104	DP-0-4104-0-035-PD	3 - 4	20-Aug-02	45.7	
DP-4105	DP-0-4105-0-055-PD	5 - 6	20-Aug-02	53.4	
DP-4105	DP-0-4105-0-085-PD	8 - 9	20-Aug-02	50.4	
DP-4106	DP-0-4106-0-055-PD	5 - 6	19-Aug-02	43	
DP-4106	DP-0-4106-0-085-PD	8 - 9	19-Aug-02	56.8	
DP-4107	DP-0-4107-0-115-PD	11 - 12	19-Aug-02	54.4	
DP-4107	DP-0-4107-0-055-PD	5 - 6	19-Aug-02	98.1	
DP-4108	DP-0-4108-0-055-PD	5 - 6	19-Aug-02	25.8	
DP-4108	DP-0-4108-0-085-PD	8 - 9	19-Aug-02	47.9	
DP-4109	DP-0-4109-0-11.5-PD	11 - 12	16-Aug-02	19	
DP-4109	DP-0-4109-0-5.5-PD	5 - 6	16-Aug-02	27.3	

Sample Location	Sample ID	Sample Interval[1] (ft. bgs)	Sample Date	Concentration (mg/kg)	Data Qualifier[2]
Zinc (mg/kg) - 2004 Soil Screening Level = 101 mg/kg; PMCL = 107 mg/kg[3]					
DP-4110	DP-0-4110-0-4.5-PD	4 - 5	16-Aug-02	28.6	
DP-4110	DP-0-4110-0-045-PD	4 - 5	20-Aug-02	26.9	
DP-4110	DP-0-4110-0-085-PD	8 - 9	20-Aug-02	50.3	
DP-4111	DP-0-4111-0-055-PD	5 - 6	19-Aug-02	25.2	
DP-4111	DP-0-4111-0-095-PD	9 - 10	19-Aug-02	32.8	
DP-4112	DP-0-4112-0-115-PD	11 - 12	19-Aug-02	31.3	
DP-4112	DP-0-4112-0-045-PD	4 - 5	19-Aug-02	26.2	
DP-4113	DP-0-4113-0-055-PD	5 - 6	19-Aug-02	26.3	
DP-4113	DP-0-4113-0-085-PD	8 - 9	19-Aug-02	30.1	
DP-4114	DP-0-4114-0-115-PD	11 - 12	20-Aug-02	18.3	
DP-4114	DP-0-4114-0-035-PD	3 - 4	20-Aug-02	25.4	
DP-4115	DP-5-4115-0-4.5-PD	4 - 5	16-Aug-02	36.6	
DP-4115	DP-0-4115-0-8.5-PD	8 - 9	16-Aug-02	40.8	
DP-4115	DP-1-4115-0-8.5-PD	8 - 9	16-Aug-02	24.2	
DP-4117	DP-0-4117-0-055-PD	5 - 6	21-Aug-02	23.4	
DP-4117	DP-0-4117-0-085-PD	8 - 9	21-Aug-02	29.2	
DP-4118	DP-1-4118-0-066-PD	6 - 7.2	09-Sep-02	21.7	
DP-4118	DP-0-4118-0-066-PD	6 - 7.2	09-Sep-02	22.6	
DP-4118	DP-0-4118-0-100-PD	9.8 - 10.3	09-Sep-02	37.5	
DP-4119	DP-0-4119-0-052-PD	5 - 5.5	09-Sep-02	33.4	
DP-4119	DP-0-4119-0-100-PD	9.6 - 10.3	09-Sep-02	38.8	
DP-4120	DP-0-4120-0-115-PD	11 - 11.5	17-Sep-02	42.9	
DP-4124	DP-0-4124-0-100-PD	10 - 11	12-Sep-02	45.9	
DP-4124	DP-1-4124-0-100-PD	10 - 11	12-Sep-02	45.2	
DP-4124	DP-0-4124-0-050-PD	5 - 5.5	12-Sep-02	26.1	
DP-4133	DP-0-4133-0-115-PD	11 - 12	21-Aug-02	26.8	
DP-4133	DP-0-4133-0-035-PD	3 - 4	21-Aug-02	24.4	
DP-4134	DP-0-4134-0-035-PD	3 - 4	21-Aug-02	25	
DP-4134	DP-0-4134-0-085-PD	8 - 9	21-Aug-02	41.4	
DP-4301	DP-0-4301-0-115-PD	11.2 - 11.8	18-Sep-02	26	
DP-4302	DP-0-4302-0-116-PD	11.4 - 11.8	18-Sep-02	29.4	
DP-4303	DP-0-4303-0-114-PD	11 - 11.8	17-Sep-02	34.7	
DP-4404	DP-0-4404-0-050-PD	5 - 5.5	30-Aug-02	21.2	
DP-4404	DP-0-4404-0-100-PD	9.5 - 10.5	30-Aug-02	52	
DP-4405	DP-0-4405-0-100-PD	10 - 10.5	24-Sep-02	33.2	
DP-4405	DP-0-4405-0-040-PD	3.6 - 4	24-Sep-02	24.7	
DP-4406	DP-0-4406-0-050-PD	5 - 5.5	16-Sep-02	38.2	
DP-4406	DP-0-4406-0-100-PD	9.5 - 10	16-Sep-02	29.4	
DP-4411	DP-0-4411-0-060-PD	5.5 - 6.5	28-Aug-02	49.6	
DP-4411	DP-1-4411-0-090-PD	8 - 10.3	28-Aug-02	29.6	
DP-4411	DP-0-4411-0-090-PD	8 - 10.3	28-Aug-02	28	
DP-4412	DP-0-4412-0-100-PD	10 - 10.5	16-Sep-02	53.4	
DP-4412	DP-0-4412-0-050-PD	5 - 5.8	16-Sep-02	24.1	
DP-4413	DP-5-4413-0-106-PD	10 - 11.3	24-Sep-02	24.3	
DP-4413	DP-0-4413-0-050-PD	4.9 - 5.2	24-Sep-02	23.7	
DP-4414	DP-0-4414-0-105-PD	10 - 11	28-Aug-02	29.5	
DP-4414	DP-0-4414-0-050-PD	4.5 - 5.5	28-Aug-02	34.1	
DP-4415	DP-0-4415-0-088-PD	8.5 - 9.2	28-Aug-02	36.3	
NS-04-31	W17-W1-NS-04	0.5 - 0.5	30-Dec-93	576	
NS-05-31	W17-W1-NS-05	0.5 - 0.5	30-Dec-93	281	
NS-06-31	W17-W1-NS-06	0.5 - 0.5	30-Dec-93	891	
NS-09-31	W17-W1-NS-09	0.5 - 0.5	07-Jan-94	457	
PL2-420B	2-40-PL2-420B-S-01-0	0 - 1	10-Jul-08	46	
PL2-420B	2-40-PL2-420B-S-04-0	4 - 5	10-Jul-08	39	
PL2-420B	2-40-PL2-420B-S-09-0	9 - 10	10-Jul-08	35	
PL2-425A	W13-SB-04401-1020	2 - 2	03-Dec-93	30	
PL2-425A	W13-SB-04401-0020	2 - 2	03-Dec-93	30.1	
PL2-425A	W13-SB-04401-0050	5 - 5	03-Dec-93	36.5	

Sample Location	Sample ID	Sample Interval[1] (ft. bgs)	Sample Date	Concentration (mg/kg)	Data Qualifier[2]
Zinc (mg/kg) - 2004 Soil Screening Level = 101 mg/kg; PMCL = 107 mg/kg[3]					
PL2-425B	2-40-PL2-425B-S-01-0	0 - 1	14-Jul-08	31	
PL2-425B	2-40-PL2-425B-S-04-0	4 - 5	14-Jul-08	24	
PL2-425B	2-40-PL2-425B-S-09-0	9 - 10	14-Jul-08	19	
PL2-430A	W14-SB-04103-0110	11 - 11	01-Dec-93	30.3	
PL2-430A	W14-SB-04103-0120	12 - 12	01-Dec-93	22.2	
PL2-430A	W14-SB-04103-0050	5 - 5	01-Dec-93	31.8	
PL2-435B	2-40-PL2-435B-S-01-0	0 - 1	11-Jul-08	27	
PL2-435B	2-40-PL2-435B-S-04-0	4 - 5	11-Jul-08	32	
PL2-435B	2-40-PL2-435B-S-09-0	9 - 10	11-Jul-08	75	
PL2-440A	W20-SB-04004-0100	10 - 10	09-Aug-94	129	
PL2-440A	W20-SB-04004-0050	5 - 5	09-Aug-94	314	
PL2-440B	2-40-PL2-440B-S-01-0	0 - 1	09-Jul-08	45	
PL2-440B	2-40-PL2-440B-S-04-0	4 - 5	09-Jul-08	314	
PL2-440B	2-40-PL2-440B-S-09-0	9 - 10	09-Jul-08	34	
PL2-441B	2-40-PL2-441B-S-01-0	0 - 1	15-Jul-08	47	
PL2-441B	2-40-PL2-441B-S-04-0	4 - 5	15-Jul-08	46	
PL2-441B	2-40-PL2-441B-S-09-0	9 - 10	15-Jul-08	21	
PL2-442B	2-40-PL2-442B-S-01-0	0 - 1	14-Jul-08	29	
PL2-442B	2-40-PL2-442B-S-04-0	4 - 5	14-Jul-08	36	
PL2-442B	2-40-PL2-442B-S-09-0	9 - 10	14-Jul-08	44	
PL2-443B	2-40-PL2-443B-S-01-0	0 - 1	09-Jul-08	39	
PL2-443B	2-40-PL2-443B-S-04-0	4 - 5	09-Jul-08	35	
PL2-443B	2-40-PL2-443B-S-09-0	9 - 10	09-Jul-08	32	
PL2-608A	2-40-PL2-608A-S-01-0	0 - 1	09-Jul-08	27	
PL2-608A	2-40-PL2-608A-S-04-0	4 - 5	09-Jul-08	27	
PL2-608A	2-40-PL2-608A-S-09-0	9 - 10	09-Jul-08	25	
SB-03106	SB-03106-0120	12 - 12	27-Jan-95	53.8	J
SB-03106	SB-03106-0090	9 - 9	27-Jan-95	37.1	J
SB-03107	SB-03107-0120	12 - 12	30-Jan-95	50.7	
SB-03107	SB-03107-0085	8.5 - 8.5	30-Jan-95	55.2	
SB-04001	W20-SB-04001-0100	10 - 10	26-Aug-94	64.5	
SB-04001	W20-SB-04001-0075	7.5 - 7.5	26-Aug-94	33.3	
SB-04010	SB-04010-0100	10 - 10	27-Oct-94	25.4	
SB-04010	SB-04010-0050	5 - 5	27-Oct-94	30.5	
SB-04010	SB-04010-0075	7.5 - 7.5	27-Oct-94	26.5	
SB-04011	SB-04011-0035	3.5 - 3.5	27-Oct-94	31.4	
SB-04011	SB-04011-0075	7.5 - 7.5	27-Oct-94	31.6	
SB-04012	SB-04012-0100	10 - 10	04-Nov-94	25.3	J
SB-04012	SB-04012-0050	5 - 5	04-Nov-94	25.2	J
SB-04012	SB-04012-0075	7.5 - 7.5	04-Nov-94	33.4	J
SB-04013	SB-04013-0100	10 - 10	04-Nov-94	77.7	J
SB-04013	SB-04013-0050	5 - 5	04-Nov-94	47	J
SB-04013	SB-04013-0075	7.5 - 7.5	04-Nov-94	49.4	J
SB-04014	SB-04014-0030	3 - 3	31-Oct-94	21.7	
SB-04014	SB-04014-0070	7 - 7	31-Oct-94	21.3	
SB-04015	SB-04015-0100	10 - 10	04-Nov-94	26.2	J
SB-04015	SB-04015-0050	5 - 5	04-Nov-94	28.3	J
SB-04015	SB-04015-0075	7.5 - 7.5	04-Nov-94	28.8	J
SB-04016	SB-04016-0115	11.5 - 11.5	01-Mar-95	25.1	
SB-04016	SB-04016-0050	5 - 5	01-Mar-95	29.4	
SB-04016	SB-04016-1050	5 - 5	01-Mar-95	27.8	
SB-04016	SB-04016-0080	8 - 8	01-Mar-95	40	
SB-04017	SB-04017-0015	1.5 - 1.5	02-Mar-95	32.9	
SB-04017	SB-04017-0110	11 - 11	02-Mar-95	28.3	
SB-04017	SB-04017-0055	5.5 - 5.5	02-Mar-95	22.2	
SB-04018	SB-04018-0030	3 - 3	01-Mar-95	85.6	
SB-04018	SB-04018-1030	3 - 3	01-Mar-95	84.4	
SB-04018	SB-04018-0085	8.5 - 8.5	01-Mar-95	30.2	

Sample Location	Sample ID	Sample Interval[1] (ft. bgs)	Sample Date	Concentration (mg/kg)	Data Qualifier[2]
Zinc (mg/kg) - 2004 Soil Screening Level = 101 mg/kg; PMCL = 107 mg/kg[3]					
SB-04018	SB-04018-0095	9.5 - 9.5	01-Mar-95	25.5	
SB-04019	SB-04019-0105	10.5 - 10.5	01-Mar-95	29.6	
SB-04019	SB-04019-0030	3 - 3	01-Mar-95	30.6	
SB-04019	SB-04019-1075	7.5 - 7.5	01-Mar-95	22.8	
SB-04019	SB-04019-0075	7.5 - 7.5	01-Mar-95	21.6	
SB-04021	SB-04021-0105	10.5 - 10.5	21-Jul-95	22.8	
SB-04021	SB-04021-0025	2.5 - 2.5	21-Jul-95	29.2	
SB-04021	SB-04021-0065	6.5 - 6.5	21-Jul-95	32.8	
SB-04022	SB-04022-0100	10 - 10	21-Jul-95	24.7	
SB-04022	SB-04022-0025	2.5 - 2.5	21-Jul-95	45.6	
SB-04022	SB-04022-0075	7.5 - 7.5	21-Jul-95	30.1	
SB-04023	SB-04023-0100	10 - 10	24-Jul-95	25.3	
SB-04023	SB-04023-0020	2 - 2	24-Jul-95	33.5	
SB-04023	SB-04023-0075	7.5 - 7.5	24-Jul-95	41.1	
SB-04024	SB-04024-0100	10 - 10	21-Jul-95	27.5	
SB-04024	SB-04024-0030	3 - 3	21-Jul-95	28.2	
SB-04024	SB-04024-0075	7.5 - 7.5	21-Jul-95	24.2	
SB-04025	SB-04025-0100	10 - 10	26-Jul-95	36.2	
SB-04025	SB-04025-0035	3.5 - 3.5	26-Jul-95	118	
SB-04025	SB-04025-1075	7.5 - 7.5	26-Jul-95	38.1	
SB-04025	SB-04025-0075	7.5 - 7.5	26-Jul-95	38.6	
SB-04026	SB-04026-0030	3 - 3	31-Jul-95	38.8	
SB-04026	SB-04026-0065	6.5 - 6.5	31-Jul-95	42.6	
SB-04026	SB-04026-0095	9.5 - 9.5	31-Jul-95	46	
SB-04104	W14-SB-04104-0105	10.5 - 10.5	10-Dec-93	35.1	
SB-04105	W14-SB-04105-0105	10.5 - 10.5	10-Dec-93	596	
SB-04105	W14-SB-04105-0120	12 - 12	10-Dec-93	304	
SB-04106	W20-SB-04106-0055	5.5 - 5.5	01-Jul-94	66.2	
SB-04107	W20-SB-04107-0015	1.5 - 1.5	17-Aug-94	32.7	
SB-04107	W20-SB-04107-0120	12 - 12	17-Aug-94	29	
SB-04107	W20-SB-04107-0080	8 - 8	17-Aug-94	71.3	
SB-04108	W20-SB-04108-0015	1.5 - 1.5	17-Aug-94	29	
SB-04108	W20-SB-04108-0120	12 - 12	17-Aug-94	32.9	
SB-04108	W20-SB-04108-0065	6.5 - 6.5	17-Aug-94	29.1	
SB-04109	W20-SB-04109-0010	1 - 1	01-Jul-94	33.2	
SB-04109	W20-SB-04109-0110	11 - 11	01-Jul-94	36.9	
SB-04109	W20-SB-04109-0050	5 - 5	01-Jul-94	26	
SB-04110	W20-SB-04110-0120	12 - 12	14-Jul-94	72.4	J
SB-04111	W20-SB-04111-0120	12 - 12	30-Jun-94	27.8	
SB-04111	W20-SB-04111-0035	3.5 - 3.5	30-Jun-94	31.2	
SB-04111	W20-SB-04111-0085	8.5 - 8.5	30-Jun-94	28.6	
SB-04112	W20-SB-04112-0015	1.5 - 1.5	16-Aug-94	32.9	
SB-04112	W20-SB-04112-0025	2.5 - 2.5	16-Aug-94	31.6	
SB-04113	W20-SB-04113-0015	1.5 - 1.5	16-Aug-94	31	
SB-04113	W20-SB-04113-1025	2.5 - 2.5	16-Aug-94	31.9	
SB-04113	W20-SB-04113-0025	2.5 - 2.5	16-Aug-94	29.7	
SB-04114	W20-SB-04114-0010	1 - 1	11-Aug-94	61.6	
SB-04114	W20-SB-04114-0100	10 - 10	11-Aug-94	42	
SB-04114	W20-SB-04114-0060	6 - 6	11-Aug-94	58.7	
SB-04115	W20-SB-04115-0015	1.5 - 1.5	12-Aug-94	35.2	J
SB-04115	W20-SB-04115-0045	4.5 - 4.5	15-Aug-94	31.3	
SB-04115	W20-SB-04115-0095	9.5 - 9.5	15-Aug-94	47.3	
SB-04116	W20-SB-04116-0015	1.5 - 1.5	12-Aug-94	29.8	J
SB-04116	W20-SB-04116-0110	11 - 11	12-Aug-94	40.8	J
SB-04116	W20-SB-04116-0075	7.5 - 7.5	12-Aug-94	26.1	J
SB-04120	W20-SB-04120-0065	6.5 - 6.5	05-Jul-94	40.6	
SB-04130	SB-04130-0110	11 - 11	17-Feb-95	39.7	
SB-04131	SB-04131-0115	11.5 - 11.5	23-Feb-95	29.5	

Sample Location	Sample ID	Sample Interval[1] (ft. bgs)	Sample Date	Concentration (mg/kg)	Data Qualifier[2]
Zinc (mg/kg) - 2004 Soil Screening Level = 101 mg/kg; PMCL = 107 mg/kg[3]					
SB-04131	SB-04131-1115	11.5 - 11.5	23-Feb-95	30.3	
SB-04141	SB-04141-0050	5 - 6	31-Oct-97	27.2	
SB-04141	SB-04141-0090	9 - 10	31-Oct-97	39.1	
SB-04142	SB-04142-0005	0.5 - 1.5	31-Oct-97	39.5	
SB-04142	SB-04142-0050	5 - 6	31-Oct-97	35.7	
SB-04142	SB-04142-0090	9 - 10	31-Oct-97	34.5	
SB-04143	SB-04143-0130	3 - 4	04-Nov-97	35.6	
SB-04143	SB-04143-0070	7 - 8	04-Nov-97	51.6	
SB-04144	SB-04144-0080	8 - 9	04-Nov-97	42.3	
SB-04145	SB-04145-0000	7 - 7	05-Dec-97	40.2	
SB-04146	SB-04146-0000	7 - 7	05-Dec-97	42.8	
SB-04147	SB-04147-0000	7 - 7	05-Dec-97	41.3	
SB-04148	SB-04148-0000	7 - 7	05-Dec-97	45.9	
SB-04149	SB-04149-0000	7 - 7	05-Dec-97	31	
SB-04150	SB-04150-0000	7 - 7	05-Dec-97	35.7	
SB-04402	W13-SB-04402-0110	11 - 11	17-Dec-93	47.2	
SB-04402	W13-SB-04402-0040	4 - 4	17-Dec-93	47.3	
SB-04402	W13-SB-04402-0075	7.5 - 7.5	17-Dec-93	32.9	
SB-04403	W13-SB-04403-0115	11.5 - 11.5	17-Dec-93	47.3	
SB-04403	W13-SB-04403-0040	4 - 4	17-Dec-93	26.5	
SB-04403	W13-SB-04403-0080	8 - 8	17-Dec-93	33.5	
SB-04404	W13-SB-04404-0110	11 - 11	17-Dec-93	44.5	
SB-04404	W13-SB-04404-0040	4 - 4	17-Dec-93	30	
SB-04404	W13-SB-04404-0075	7.5 - 7.5	17-Dec-93	28.1	
SW-07	DP-0-SW07-0-045-PD	4 - 5	29-Aug-02	19.4	
SW-07	DP-5-SW07-0-103-PD	9.4 - 11.2	29-Aug-02	23.3	
SW-08	DP-0-SW08-0-045-PD	4 - 5	29-Aug-02	26.6	
SW-08	DP-0-SW08-0-100-PD	9.5 - 10.5	29-Aug-02	23.9	
SW-09	DP-5-SW09-0-115-PD	11 - 12	22-Aug-02	26.7	
SW-09	DP-0-SW09-0-035-PD	3 - 4	22-Aug-02	26.4	
SW-10	DP-0-SW10-0-105-PD	10 - 11	21-Aug-02	44.6	
SW-10	DP-0-SW10-0-035-PD	3 - 4	21-Aug-02	21.6	
SW-11	DP-0-SW11-0-038-PD	3.6 - 4.2	10-Sep-02	27.6	
SW-12	DP-0-SW12-0-045-PD	4 - 5	30-Aug-02	42.5	
SW-12	DP-0-SW12-0-100-PD	9.5 - 10.5	30-Aug-02	29.5	
SW-13	DP-0-SW13-0-105-PD	10 - 11	22-Aug-02	67.3	
SW-13	DP-0-SW13-0-045-PD	4 - 5	22-Aug-02	27.5	
SW-14	DP-0-SW14-0-035-PD	3 - 4	22-Aug-02	29.9	
SW-14	DP-0-SW14-0-085-PD	8 - 9	22-Aug-02	44.8	
SW-15	DP-0-SW15-0-035-PD	3 - 4	22-Aug-02	34.3	
SW-15	DP-0-SW15-0-085-PD	8 - 9	22-Aug-02	64.3	
SW-16	DP-0-SW16-0-045-PD	4 - 5	20-Aug-02	35.6	
SW-16	DP-0-SW16-0-085-PD	8 - 9	20-Aug-02	35.9	
SW-17	DP-0-SW17-0-115-PD	11 - 12	20-Aug-02	37.8	
SW-17	DP-0-SW17-0-055-PD	5 - 6	20-Aug-02	39.6	
SW-18	DP-0-SW18-0-115-PD	11 - 12	15-Aug-02	25.6	
SW-18	DP-0-SW18-0-055-PD	5 - 6	15-Aug-02	22.4	
SW-19	DP-0-SW19-0-035-PD	3 - 4	23-Aug-02	26.4	
SW-19	DP-0-SW19-0-085-PD	8 - 9	23-Aug-02	47.6	
SW-20	DP-0-SW20-0-115-PD	11 - 12	22-Aug-02	31.5	
SW-20	DP-1-SW20-0-035-PD	3 - 4	22-Aug-02	31.7	
SW-20	DP-0-SW20-0-035-PD	3 - 4	22-Aug-02	29	
SW-21	DP-0-SW21-0-037-PD	3.4 - 4	09-Sep-02	25.3	
SW-21	DP-0-SW21-0-094-PD	9 - 9.7	09-Sep-02	38.2	
SW-22	DP-0-SW22-0-115-PD	11 - 12	19-Aug-02	19.7	
SW-22	DP-0-SW22-0-035-PD	3 - 4	19-Aug-02	23.4	
SW-23	DP-0-SW23-0-105-PD	10 - 11	05-Sep-02	25.4	
SW-23	DP-0-SW23-0-046-PD	4.4 - 4.8	05-Sep-02	27.2	

Sample Location	Sample ID	Sample Interval[1] (ft. bgs)	Sample Date	Concentration (mg/kg)	Data Qualifier[2]
Zinc (mg/kg) - 2004 Soil Screening Level = 101 mg/kg; PMCL = 107 mg/kg[3]					
SW-24	DP-0-SW24-0-040-PD	4 - 6	13-Aug-02	35.5	
SW-24	DP-0-SW24-0-100-PD	9 - 11	13-Aug-02	29.2	
SW-24	DP-1-SW24-0-100-PD	9 - 11	15-Aug-02	26.9	
SW-25	DP-0-SW25-0-055-PD	5 - 6	22-Aug-02	61.3	
SW-25	DP-0-SW25-0-085-PD	8 - 9	22-Aug-02	71.2	
SW-26	DP-0-SW26-0-115-PD	11 - 12	22-Aug-02	28.2	
SW-26	DP-0-SW26-0-055-PD	5 - 6	22-Aug-02	25.5	
SW-27	DP-0-SW27-0-050-PD	4.5 - 5	05-Sep-02	30.2	
SW-27	DP-0-SW27-0-100-PD	9 - 11	05-Sep-02	27.1	
SW-27	DP-1-SW27-0-100-PD	9 - 11	05-Sep-02	26.3	
SW-28	DP-0-SW28-0-5.5-PD	5 - 6	16-Aug-02	28.2	
SW-28	DP-0-SW28-0-8.5-PD	8 - 9	16-Aug-02	46.8	
SW-29	DP-0-SW29-0-3.5-PD	3 - 4	16-Aug-02	26.1	
SW-29	DP-0-SW29-0-8.5-PD	8 - 9	16-Aug-02	25.3	
SW-30	DP-0-SW30-0-050-PD	5 - 6	13-Aug-02	23.5	
SW-30	DP-0-SW30-0-100-PD	9 - 10	13-Aug-02	26.9	
SW-31	DP-0-SW31-0-045-PD	4.6 - 5.2	30-Aug-02	23.9	
SW-31	DP-0-SW31-0-100-PD	9.5 - 10.5	30-Aug-02	26.3	
SW-32	DP-0-SW32-0-038-PD	3.4 - 4.2	06-Sep-02	28.9	
SW-32	DP-0-SW32-0-098-PD	9.5 - 10.3	06-Sep-02	34.1	
SW-33	DP-0-SW33-0-100-PD	10 - 10.5	25-Sep-02	44.2	
SW-33	DP-0-SW33-0-055-PD	5 - 6	25-Sep-02	29.9	
SW-33	DP-1-SW33-0-055-PD	5 - 6	25-Sep-02	27.9	
SW-34	DP-0-SW34-0-035-PD	3 - 4	23-Aug-02	26.6	
SW-34	DP-0-SW34-0-085-PD	8 - 9	23-Aug-02	16.9	
SW-34	DP-1-SW34-0-085-PD	8 - 9	23-Aug-02	21.1	
SW-35	DP-0-SW35-0-035-PD	3 - 4	23-Aug-02	23.9	
SW-35	DP-0-SW35-0-085-PD	8 - 9	23-Aug-02	19.8	
SW-48	DP-0-SW48-0-115-PD	11 - 12	21-Aug-02	26.8	
SW-48	DP-0-SW48-0-035-PD	3 - 4	21-Aug-02	39.1	
SW-49	DP-0-SW49-0-045-PD	4 - 5	29-Aug-02	24.5	
SW-49	DP-0-SW49-0-095-PD	9 - 9.5	29-Aug-02	23	
SW-50	DP-0-SW50-0-060-PD	5.5 - 6.5	19-Aug-02	27.2	
SW-51	DP-0-SW51-0-115-PD	11 - 12	20-Aug-02	20	
SW-51	DP-0-SW51-0-055-PD	5 - 6	20-Aug-02	29.8	
SW-52	DP-0-SW52-0-115-PD	11 - 12	19-Aug-02	51.3	
SW-52	DP-0-SW52-0-035-PD	3 - 4	19-Aug-02	30.5	
W12-SB1	W12-SB1-1	0 - 1.5	25-Jan-93	44.5	
W12-SB1	W12-SB1-10	10 - 11.5	25-Jan-93	32.6	
W12-SB2	W12-SB2-1	0 - 1.5	25-Jan-93	41.6	
W12-SB2	W12-SB2-10	10 - 11.5	25-Jan-93	41.1	
W12-SB3	W12-SB3-1	0 - 1.5	25-Jan-93	31	
W12-SB3	W12-SB3-10	10 - 11.5	25-Jan-93	64.1	

Note: (1) - Data restricted from surface to 12ft bgs.
(2) - Definitions for data qualifiers are provided on Table F-3.
(3) - PMCL - Preliminary Media Cleanup Level (Weston, 1999).

This page intentionally left blank

Sample Location	Sample ID	Sample Interval[1] (ft. bgs)	Sample Date	Concentration (mg/kg)	Data Qualifier[2]
Cyanide (mg/kg) - 2004 Soil Screening Level = 0.202 mg/kg; PMCL = 0.2 mg/kg[3]					
2-40-DP-001	2-40-DP-01-01-S-0	0 - 1	25-Jun-08	0.049	U
2-40-DP-001	2-40-DP-01-04-S-0	4 - 5	25-Jun-08	0.051	U
2-40-DP-001	2-40-DP-01-09-S-0	9 - 10	25-Jun-08	0.056	U
2-40-DP-002	2-40-DP-02-01-S-0	0 - 1	26-Jun-08	0.053	U
2-40-DP-002	2-40-DP-02-04-S-0	4 - 5	26-Jun-08	0.054	U
2-40-DP-002	2-40-DP-02-09-S-0	9 - 10	26-Jun-08	0.062	U
2-40-DP-003	2-40-DP-03-01-S-0	0 - 1	25-Jun-08	0.051	U
2-40-DP-003	2-40-DP-03-04-S-0	4 - 5	25-Jun-08	0.05	U
2-40-DP-003	2-40-DP-03-09-S-0	9 - 10	25-Jun-08	0.065	U
2-40-DP-004	2-40-DP-04-01-S-0	0 - 1	12-Jun-08	0.05	U
2-40-DP-004	2-40-DP-04-04-S-0	4 - 5	12-Jun-08	0.05	U
2-40-DP-004	2-40-DP-04-09-S-0	9 - 10	12-Jun-08	0.086	
2-40-DP-005	2-40-DP-05-01-S-0	0 - 1	18-Jun-08	0.118	
2-40-DP-005	2-40-DP-05-04-S-0	4 - 5	18-Jun-08	0.045	U
2-40-DP-005	2-40-DP-05-09-S-0	9 - 10	18-Jun-08	0.107	
2-40-DP-006	2-40-DP-06-01-S-0	0 - 1	16-Jun-08	0.05	U
2-40-DP-006	2-40-DP-06-04-S-0	4 - 5	16-Jun-08	0.048	U
2-40-DP-006	2-40-DP-06-09-S-0	9 - 10	16-Jun-08	0.212	
2-40-DP-007	2-40-DP-07-01-S-0	0 - 1	03-Jul-08	0.049	U
2-40-DP-007	2-40-DP-07-04-S-0	4 - 5	03-Jul-08	0.049	U
2-40-DP-007	2-40-DP-07-09-S-0	9 - 10	03-Jul-08	0.05	U
2-40-DP-008	2-40-DP-08-01-S-0	0 - 1	03-Jul-08	0.05	U
2-40-DP-008	2-40-DP-08-04-S-0	4 - 5	03-Jul-08	0.049	U
2-40-DP-008	2-40-DP-08-09-S-0	9 - 10	03-Jul-08	0.05	U
2-40-DP-009	2-40-DP-09-01-S-0	0 - 1	07-Jul-08	0.053	U
2-40-DP-009	2-40-DP-09-04-S-0	4 - 5	07-Jul-08	0.388	
2-40-DP-009	2-40-DP-09-09-S-0	9 - 10	07-Jul-08	0.072	
2-40-DP-010	2-40-DP-10-01-S-0	0 - 1	23-Jun-08	0.05	U
2-40-DP-010	2-40-DP-10-04-S-0	4 - 5	23-Jun-08	0.064	U
2-40-DP-010	2-40-DP-10-09-S-0	9 - 10	23-Jun-08	0.067	U
2-40-DP-011	2-40-DP-11-01-S-0	0 - 1	24-Jun-08	0.057	U
2-40-DP-011	2-40-DP-11-04-S-0	4 - 5	24-Jun-08	0.051	U
2-40-DP-011	2-40-DP-11-09-S-0	9 - 10	24-Jun-08	0.073	
2-40-DP-012	2-40-DP-12-01-S-0	0 - 1	20-Jun-08	0.077	
2-40-DP-012	2-40-DP-12-04-S-0	4 - 5	20-Jun-08	0.047	U
2-40-DP-012	2-40-DP-12-09-S-0	9 - 10	20-Jun-08	0.197	
2-40-DP-014	2-40-DP-14-01-S-0	0 - 1	10-Jun-08	0.052	U
2-40-DP-014	2-40-DP-14-04-S-0	4 - 5	10-Jun-08	0.05	U
2-40-DP-014	2-40-DP-14-09-S-0	9 - 10	10-Jun-08	0.068	U
2-40-DP-015	2-40-DP-15-01-S-0	0 - 1	11-Jun-08	0.052	
2-40-DP-015	2-40-DP-15-04-S-0	4 - 5	11-Jun-08	0.046	U
2-40-DP-015	2-40-DP-15-09-S-0	9 - 10	11-Jun-08	0.058	U
2-40-DP-016	2-40-DP-16-01-S-0	0 - 1	13-Jun-08	0.055	U
2-40-DP-016	2-40-DP-16-04-S-0	4 - 5	13-Jun-08	0.054	
2-40-DP-016	2-40-DP-16-09-S-0	9 - 10	13-Jun-08	0.061	U
2-40-DP-017	2-40-DP-17-01-S-0	0 - 1	12-Jun-08	0.053	U
2-40-DP-017	2-40-DP-17-04-S-0	4 - 5	12-Jun-08	0.05	U
2-40-DP-017	2-40-DP-17-09-S-0	9 - 10	12-Jun-08	0.063	U
2-40-DP-018	2-40-DP-18-01-S-0	0 - 1	06-Jun-08	0.049	U
2-40-DP-018	2-40-DP-18-04-S-0	4 - 5	06-Jun-08	0.05	U
2-40-DP-018	2-40-DP-18-09-S-0	9 - 10	06-Jun-08	0.062	U
2-40-DP-019	2-40-DP-19-01-S-0	0 - 1	19-May-08	0.051	U
2-40-DP-019	2-40-DP-19-04-S-0	4 - 5	19-May-08	0.05	U
2-40-DP-019	2-40-DP-19-09-S-0	9 - 10	19-May-08	0.048	U
2-40-DP-021	2-40-DP-21-01-S-0	0 - 1	20-Jun-08	0.047	U
2-40-DP-021	2-40-DP-21-04-S-0	4 - 5	20-Jun-08	0.049	U
2-40-DP-021	2-40-DP-21-09-S-0	9 - 10	20-Jun-08	0.072	U
2-40-DP-022	2-40-DP-22-01-S-0	0 - 1	19-Jun-08	0.053	U

Sample Location	Sample ID	Sample Interval[1] (ft. bgs)	Sample Date	Concentration (mg/kg)	Data Qualifier[2]
Cyanide (mg/kg) - 2004 Soil Screening Level = 0.202 mg/kg; PMCL = 0.2 mg/kg[3]					
2-40-DP-022	2-40-DP-22-04-S-0	4 - 5	19-Jun-08	0.052	U
2-40-DP-022	2-40-DP-22-09-S-0	9 - 10	19-Jun-08	0.228	
2-40-DP-023	2-40-DP-23-01-S-0	0 - 1	30-Jun-08	0.052	U
2-40-DP-023	2-40-DP-23-04-S-0	4 - 5	30-Jun-08	0.057	U
2-40-DP-023	2-40-DP-23-09-S-0	9 - 10	30-Jun-08	0.089	
2-40-DP-024	2-40-DP-24-01-S-0	0 - 1	10-Jun-08	0.053	U
2-40-DP-024	2-40-DP-24-04-S-0	4 - 5	10-Jun-08	0.052	U
2-40-DP-024	2-40-DP-24-09-S-0	9 - 10	10-Jun-08	0.22	
2-40-DP-025	2-40-DP-25-01-S-0	0 - 1	03-Jul-08	0.058	U
2-40-DP-025	2-40-DP-25-04-S-0	4 - 5	03-Jul-08	0.054	U
2-40-DP-025	2-40-DP-25-09-S-0	9 - 10	03-Jul-08	0.085	
2-40-DP-026	2-40-DP-26-01-S-0	0 - 1	01-Jul-08	0.076	
2-40-DP-026	2-40-DP-26-04-S-0	4 - 5	01-Jul-08	0.183	
2-40-DP-026	2-40-DP-26-09-S-0	9 - 10	01-Jul-08	0.065	
2-40-DP-027	2-40-DP-27-01-S-0	0 - 1	05-Jun-08	0.051	U
2-40-DP-027	2-40-DP-27-04-S-0	4 - 5	05-Jun-08	0.052	U
2-40-DP-027	2-40-DP-27-09-S-0	9 - 10	05-Jun-08	0.059	U
2-40-DP-029	2-40-DP-29-01-S-0	0 - 1	03-Jun-08	0.049	U
2-40-DP-029	2-40-DP-29-04-S-0	4 - 5	03-Jun-08	0.05	U
2-40-DP-029	2-40-DP-29-09-S-0	9 - 10	03-Jun-08	0.072	U
2-40-DP-031	2-40-DP-31-01-S-0	0 - 1	08-Jul-08	0.052	U
2-40-DP-031	2-40-DP-31-04-S-0	4 - 5	08-Jul-08	0.049	U
2-40-DP-031	2-40-DP-31-09-S-0	9 - 10	08-Jul-08	0.051	UJ
2-40-DP-032	2-40-DP-32-01-S-0	0 - 1	28-May-08	0.05	U
2-40-DP-032	2-40-DP-32-04-S-0	4 - 5	28-May-08	0.067	
2-40-DP-032	2-40-DP-32-09-S-0	9 - 10	28-May-08	0.052	U
2-40-DP-033	2-40-DP-33-01-S-0	0 - 1	02-Jun-08	0.053	U
2-40-DP-033	2-40-DP-33-04-S-0	4 - 5	02-Jun-08	0.054	U
2-40-DP-033	2-40-DP-33-09-S-0	9 - 10	02-Jun-08	0.047	U
2-40-DP-034	2-40-DP-34-01-S-0	0 - 1	07-Jul-08	0.051	U
2-40-DP-034	2-40-DP-34-04-S-0	4 - 5	07-Jul-08	0.051	U
2-40-DP-034	2-40-DP-34-09-S-0	9 - 10	07-Jul-08	0.051	U
2-40-DP-035	2-40-DP-35-01-S-0	0 - 1	30-May-08	0.05	U
2-40-DP-035	2-40-DP-35-04-S-0	4 - 5	30-May-08	0.049	U
2-40-DP-035	2-40-DP-35-09-S-0	9 - 10	30-May-08	0.05	U
2-40-DP-036	2-40-DP-36-01-S-0	0 - 1	01-Jul-08	0.052	U
2-40-DP-036	2-40-DP-36-04-S-0	4 - 5	01-Jul-08	0.049	U
2-40-DP-036	2-40-DP-36-09-S-0	9 - 10	01-Jul-08	0.062	U
2-40-DP-046	2-40-DP-46-01-S-0	0 - 1	09-Jun-08	0.052	U
2-40-DP-046	2-40-DP-46-04-S-0	4 - 5	09-Jun-08	0.052	U
2-40-DP-046	2-40-DP-46-09-S-0	9 - 10	09-Jun-08	0.111	
2-40-DP-047	2-40-DP-47-01-S-0	0 - 1	25-Jun-08	0.051	U
2-40-DP-047	2-40-DP-47-04-S-0	4 - 5	25-Jun-08	0.05	U
2-40-DP-047	2-40-DP-47-09-S-0	9 - 10	25-Jun-08	0.359	
2-40-DP-050	2-40-DP-50-01-S-0	0 - 1	18-Jun-08	0.065	
2-40-DP-050	2-40-DP-50-05-S-0	5 - 6	18-Jun-08	0.051	
2-40-DP-050	2-40-DP-50-09-S-0	9 - 10	18-Jun-08	0.067	U
2-40-DP-051	2-40-DP-51-01-S-0	0 - 1	03-Jun-08	0.054	U
2-40-DP-051	2-40-DP-51-04-S-0	4 - 5	03-Jun-08	0.055	U
2-40-DP-051	2-40-DP-51-09-S-0	9 - 10	03-Jun-08	0.055	U
2-40-DP-052	2-40-DP-52-01-S-0	0 - 1	02-Jul-08	0.078	
2-40-DP-052	2-40-DP-52-04-S-0	4 - 5	02-Jul-08	0.203	
2-40-DP-052	2-40-DP-52-09-S-0	9 - 10	02-Jul-08	0.063	U
2-40-DP-053	2-40-DP-53-01-S-0	0 - 1	09-Jun-08	0.052	U
2-40-DP-053	2-40-DP-53-04-S-0	4 - 5	09-Jun-08	0.063	U
2-40-DP-053	2-40-DP-53-09-S-0	9 - 10	09-Jun-08	0.052	U
2-40-DP-054	2-40-DP-54-01-S-0	0 - 1	06-Jun-08	0.052	U
2-40-DP-054	2-40-DP-54-04-S-0	4 - 5	06-Jun-08	0.062	U

Sample Location	Sample ID	Sample Interval[1] (ft. bgs)	Sample Date	Concentration (mg/kg)	Data Qualifier[2]
Cyanide (mg/kg) - 2004 Soil Screening Level = 0.202 mg/kg; PMCL = 0.2 mg/kg[3]					
2-40-DP-054	2-40-DP-54-09-S-0	9 - 10	06-Jun-08	0.071	U
2-40-DP-055	2-40-DP-55-01-S-0	0 - 1	07-Jul-08	0.137	
2-40-DP-055	2-40-DP-55-04-S-0	4 - 5	07-Jul-08	0.099	
2-40-DP-055	2-40-DP-55-09-S-0	9 - 10	07-Jul-08	0.081	
2-40-DP-056	2-40-DP-56-01-S-0	0 - 1	04-Jun-08	0.053	U
2-40-DP-056	2-40-DP-56-04-S-0	4 - 5	04-Jun-08	0.055	U
2-40-DP-056	2-40-DP-56-09-S-0	9 - 10	04-Jun-08	0.055	U
2-40-DP-057	2-40-DP-57-01-S-0	0 - 1	05-Jun-08	0.051	U
2-40-DP-057	2-40-DP-57-04-S-0	4 - 5	05-Jun-08	0.051	U
2-40-DP-057	2-40-DP-57-09-S-0	9 - 10	05-Jun-08	0.593	
2-40-DP-058	2-40-DP-58-01-S-0	0 - 1	10-Jun-08	0.051	U
2-40-DP-058	2-40-DP-58-04-S-0	4 - 5	10-Jun-08	0.05	U
2-40-DP-058	2-40-DP-58-09-S-0	9 - 10	10-Jun-08	0.056	U
2-40-DP-060	2-40-DP-60-01-S-0	0 - 1	17-Jun-08	0.049	U
2-40-DP-060	2-40-DP-60-04-S-0	4 - 5	17-Jun-08	0.051	U
2-40-DP-060	2-40-DP-60-09-S-0	9 - 10	17-Jun-08	0.069	U
2-40-DP-061	2-40-DP-61-01-S-0	0 - 1	11-Jun-08	0.051	U
2-40-DP-061	2-40-DP-61-04-S-0	4 - 5	11-Jun-08	0.051	U
2-40-DP-061	2-40-DP-61-09-S-0	9 - 10	11-Jun-08	0.058	U
2-40-DP-062	2-40-DP-62-01-S-0	0 - 1	17-Jun-08	0.071	
2-40-DP-062	2-40-DP-62-04-S-0	4 - 5	17-Jun-08	0.048	U
2-40-DP-062	2-40-DP-62-09-S-0	9 - 10	17-Jun-08	0.091	
2-40-DP-063	2-40-DP-63-01-S-0	0 - 1	17-Jun-08	0.05	U
2-40-DP-063	2-40-DP-63-04-S-0	4 - 5	17-Jun-08	0.05	U
2-40-DP-063	2-40-DP-63-09-S-0	9 - 10	17-Jun-08	0.063	U
2-40-DP-064	2-40-DP-64-01-S-0	0 - 1	05-Jun-08	0.054	U
2-40-DP-064	2-40-DP-64-04-S-0	4 - 5	05-Jun-08	0.091	
2-40-DP-064	2-40-DP-64-09-S-0	9 - 10	05-Jun-08	0.065	U
2-40-DP-065	2-40-DP-65-01-S-0	0 - 1	09-Jun-08	0.051	U
2-40-DP-065	2-40-DP-65-04-S-0	4 - 5	09-Jun-08	0.052	U
2-40-DP-065	2-40-DP-65-09-S-0	9 - 10	09-Jun-08	0.064	U
2-40-DP-066	2-40-DP-66-01-S-0	0 - 1	13-Jun-08	0.069	J
2-40-DP-066	2-40-DP-66-04-S-0	4 - 5	13-Jun-08	0.05	UJ
2-40-DP-066	2-40-DP-66-09-S-0	9 - 10	13-Jun-08	0.126	J
2-40-DP-067	2-40-DP-67-01-S-0	0 - 1	19-Jun-08	0.085	
2-40-DP-067	2-40-DP-67-04-S-0	4 - 5	19-Jun-08	0.051	U
2-40-DP-067	2-40-DP-67-09-S-0	9 - 10	19-Jun-08	0.376	
2-40-DP-069	2-40-DP-69-01-S-0	0 - 1	28-May-08	0.052	U
2-40-DP-069	2-40-DP-69-04-S-0	4 - 5	28-May-08	0.052	U
2-40-DP-069	2-40-DP-69-09-S-0	9 - 10	28-May-08	0.072	U
2-40-DP-070	2-40-DP-70-01-S-0	0 - 1	27-May-08	0.051	U
2-40-DP-070	2-40-DP-70-04-S-0	4 - 5	27-May-08	0.051	U
2-40-DP-070	2-40-DP-70-09-S-0	9 - 10	27-May-08	0.053	U
2-40-DP-071	2-40-DP-71-01-S-0	0 - 1	23-Jun-08	7.59	
2-40-DP-071	2-40-DP-71-04-S-0	4 - 5	23-Jun-08	3.51	
2-40-DP-071	2-40-DP-71-09-S-0	9 - 10	23-Jun-08	0.177	
2-40-DP-072	2-40-DP-72-01-S-0	0 - 1	24-Jun-08	0.049	U
2-40-DP-072	2-40-DP-72-04-S-0	4 - 5	24-Jun-08	0.165	
2-40-DP-072	2-40-DP-72-09-S-0	9 - 10	24-Jun-08	0.11	
2-40-DP-073	2-40-DP-73-01-S-0	0 - 1	25-Jun-08	2.44	
2-40-DP-073	2-40-DP-73-04-S-0	4 - 5	25-Jun-08	6.1	
2-40-DP-073	2-40-DP-73-09-S-0	9 - 10	25-Jun-08	0.676	
2-40-DP-074	2-40-DP-74-01-S-0	0 - 1	02-Jul-08	0.046	U
2-40-DP-074	2-40-DP-74-04-S-0	4 - 5	02-Jul-08	0.403	
2-40-DP-074	2-40-DP-74-09-S-0	9 - 10	02-Jul-08	2.16	
2-40-DP-075	2-40-DP-75-01-S-0	0 - 1	01-Jul-08	0.051	U
2-40-DP-075	2-40-DP-75-04-S-0	4 - 5	01-Jul-08	0.05	U
2-40-DP-075	2-40-DP-75-09-S-0	9 - 10	01-Jul-08	0.067	

Sample Location	Sample ID	Sample Interval[1] (ft. bgs)	Sample Date	Concentration (mg/kg)	Data Qualifier[2]
Cyanide (mg/kg) - 2004 Soil Screening Level = 0.202 mg/kg; PMCL = 0.2 mg/kg[3]					
2-40-DP-076	2-40-DP-76-01-S-0	0 - 1	05-Jun-08	0.051	U
2-40-DP-076	2-40-DP-76-04-S-0	4 - 5	05-Jun-08	0.049	U
2-40-DP-076	2-40-DP-76-09-S-0	9 - 10	05-Jun-08	0.055	U
2-40-DP-077	2-40-DP-77-01-S-0	0 - 1	02-Jun-08	0.055	U
2-40-DP-077	2-40-DP-77-04-S-0	4 - 5	02-Jun-08	0.055	U
2-40-DP-077	2-40-DP-77-09-S-0	9 - 10	02-Jun-08	0.051	U
2-40-DP-078	2-40-DP-78-01-S-0	0 - 1	28-May-08	0.052	U
2-40-DP-078	2-40-DP-78-04-S-0	4 - 5	28-May-08	0.07	
2-40-DP-078	2-40-DP-78-09-S-0	9 - 10	28-May-08	0.06	U
2-40-DP-079	2-40-DP-79-01-S-0	0 - 1	24-Jun-08	0.053	U
2-40-DP-079	2-40-DP-79-04-S-0	4 - 5	24-Jun-08	0.059	
2-40-DP-079	2-40-DP-79-09-S-0	9 - 10	24-Jun-08	0.067	U
2-40-DP-080	2-40-DP-80-01-S-0	0 - 1	09-Jun-08	0.057	U
2-40-DP-080	2-40-DP-80-04-S-0	4 - 5	09-Jun-08	0.059	U
2-40-DP-080	2-40-DP-80-09-S-0	9 - 10	09-Jun-08	0.055	U
2-40-DP-081	2-40-DP-81-01-S-0	0 - 1	06-Jun-08	0.05	U
2-40-DP-081	2-40-DP-81-04-S-0	4 - 5	06-Jun-08	0.048	U
2-40-DP-081	2-40-DP-81-09-S-0	9 - 10	06-Jun-08	0.053	U
2-40-DP-082	2-40-DP-82-01-S-0	0 - 1	13-Jun-08	0.149	J
2-40-DP-082	2-40-DP-82-04-S-0	4 - 5	13-Jun-08	0.051	UJ
2-40-DP-082	2-40-DP-82-09-S-0	9 - 10	13-Jun-08	0.066	J
2-40-DP-083	2-40-DP-83-01-S-0	0 - 1	03-Jun-08	0.05	U
2-40-DP-083	2-40-DP-83-04-S-0	4 - 5	03-Jun-08	0.048	U
2-40-DP-083	2-40-DP-83-09-S-0	9 - 10	03-Jun-08	0.072	U
2-40-DP-084	2-40-DP-84-01-S-0	0 - 1	30-May-08	0.095	
2-40-DP-084	2-40-DP-84-04-S-0	4 - 5	30-May-08	0.052	U
2-40-DP-084	2-40-DP-84-09-S-0	9 - 10	30-May-08	0.058	U
2-40-DP-085	2-40-DP-85-01-S-0	0 - 1	02-Jul-08	0.057	UJ
2-40-DP-085	2-40-DP-85-04-S-0	4 - 5	02-Jul-08	0.055	U
2-40-DP-085	2-40-DP-85-09-S-0	9 - 10	02-Jul-08	0.093	
2-40-DP-088	2-40-DP-88-01-S-0	0 - 1	13-Jun-08	0.051	U
2-40-DP-088	2-40-DP-88-04-S-0	4 - 5	13-Jun-08	0.05	U
2-40-DP-088	2-40-DP-88-09-S-0	9 - 10	13-Jun-08	0.055	U
2-40-DP-089	2-40-DP-89-01-S-0	0 - 1	13-Jun-08	0.064	
2-40-DP-089	2-40-DP-89-04-S-0	4 - 5	13-Jun-08	0.05	U
2-40-DP-089	2-40-DP-89-09-S-0	9 - 10	13-Jun-08	0.09	
2-40-DP-091	2-40-DP-91-01-S-0	0 - 1	04-Jun-08	0.052	U
2-40-DP-091	2-40-DP-91-04-S-0	4 - 5	04-Jun-08	0.052	U
2-40-DP-091	2-40-DP-91-09-S-0	9 - 10	04-Jun-08	0.073	U
2-40-DP-092	2-40-DP-92-01-S-0	0 - 1	03-Jun-08	0.051	U
2-40-DP-092	2-40-DP-92-04-S-0	4 - 5	03-Jun-08	0.05	U
2-40-DP-092	2-40-DP-92-09-S-0	9 - 10	03-Jun-08	0.074	
2-40-DP-093	2-40-DP-93-01-S-0	0 - 1	08-Jul-08	0.047	U
2-40-DP-093	2-40-DP-93-04-S-0	4 - 5	08-Jul-08	0.048	U
2-40-DP-093	2-40-DP-93-09-S-0	9 - 10	08-Jul-08	0.053	U
2-40-DP-094	2-40-DP-94-01-S-0	0 - 1	30-Jun-08	0.052	U
2-40-DP-094	2-40-DP-94-04-S-0	4 - 5	30-Jun-08	3.76	
2-40-DP-094	2-40-DP-94-09-S-0	9 - 10	30-Jun-08	0.057	U
2-40-DP-095	2-40-DP-95-01-S-0	0 - 1	09-Jun-08	0.051	U
2-40-DP-095	2-40-DP-95-04-S-0	4 - 5	09-Jun-08	0.066	U
2-40-DP-095	2-40-DP-95-09-S-0	9 - 10	09-Jun-08	0.061	U
2-40-DP-096	2-40-DP-96-01-S-0	0 - 1	23-Jun-08	0.054	U
2-40-DP-096	2-40-DP-96-04-S-0	4 - 5	23-Jun-08	0.057	U
2-40-DP-096	2-40-DP-96-09-S-0	9 - 10	23-Jun-08	0.065	U
2-40-DP-097	2-40-DP-97-01-S-0	0 - 1	07-Jul-08	0.076	
2-40-DP-097	2-40-DP-97-04-S-0	4 - 5	07-Jul-08	0.358	
2-40-DP-097	2-40-DP-97-09-S-0	9 - 10	07-Jul-08	0.341	
2-40-DP-100	2-40-DP-100-01-S-0	0 - 1	06-Jun-08	0.051	U

Sample Location	Sample ID	Sample Interval[1] (ft. bgs)	Sample Date	Concentration (mg/kg)	Data Qualifier[2]
Cyanide (mg/kg) - 2004 Soil Screening Level = 0.202 mg/kg; PMCL = 0.2 mg/kg[3]					
2-40-DP-100	2-40-DP-100-04-S-0	4 - 5	06-Jun-08	0.049	U
2-40-DP-100	2-40-DP-100-09-S-0	9 - 10	06-Jun-08	0.055	U
2-40-DP-101	2-40-DP-101-01-S-0	0 - 1	04-Jun-08	0.052	U
2-40-DP-101	2-40-DP-101-04-S-0	4 - 5	04-Jun-08	0.056	U
2-40-DP-101	2-40-DP-101-09-S-0	9 - 10	04-Jun-08	0.053	U
2-40-DP-102	2-40-DP-102-01-S-0	0 - 1	30-May-08	0.051	U
2-40-DP-102	2-40-DP-102-04-S-0	4 - 5	30-May-08	0.05	U
2-40-DP-102	2-40-DP-102-09-S-0	9 - 10	30-May-08	0.062	U
2-40-DP-103	2-40-DP-103-01-S-0	0 - 1	03-Jul-08	0.051	U
2-40-DP-103	2-40-DP-103-04-S-0	4 - 5	03-Jul-08	0.054	U
2-40-DP-103	2-40-DP-103-09-S-0	9 - 10	03-Jul-08	0.052	U
2-40-DP-104	2-40-DP-104-01-S-0	0 - 1	07-Jul-08	0.051	U
2-40-DP-104	2-40-DP-104-04-S-0	4 - 5	07-Jul-08	0.059	
2-40-DP-104	2-40-DP-104-09-S-0	9 - 10	07-Jul-08	0.147	
2-40-DP-105	2-40-DP-105-01-S-0	0 - 1	11-Jun-08	0.117	
2-40-DP-105	2-40-DP-105-04-S-0	4 - 5	11-Jun-08	0.049	U
2-40-DP-105	2-40-DP-105-09-S-0	9 - 10	11-Jun-08	0.101	
DP-3107	DP-0-3107-0-102-PD	10 - 10.5	10-Sep-02	0.07	U
DP-3107	DP-0-3107-0-064-PD	6 - 6.5	10-Sep-02	0.053	U
DP-3108	DP-0-3108-0-102-PD	10 - 10.5	10-Sep-02	0.073	U
DP-3108	DP-0-3108-0-063-PD	6 - 6.6	10-Sep-02	0.053	U
DP-4120	DP-0-4120-0-115-PD	11 - 11.5	17-Sep-02	0.061	U
DP-4133	DP-0-4133-0-115-PD	11 - 12	21-Aug-02	0.068	U
DP-4133	DP-0-4133-0-035-PD	3 - 4	21-Aug-02	0.052	U
DP-4134	DP-0-4134-0-035-PD	3 - 4	21-Aug-02	0.052	U
DP-4134	DP-0-4134-0-085-PD	8 - 9	21-Aug-02	0.061	U
DP-4301	DP-0-4301-0-115-PD	11.2 - 11.8	18-Sep-02	0.091	
DP-4302	DP-0-4302-0-116-PD	11.4 - 11.8	18-Sep-02	0.072	
DP-4303	DP-0-4303-0-114-PD	11 - 11.8	17-Sep-02	0.12	
DP-4404	DP-0-4404-0-050-PD	5 - 5.5	30-Aug-02	0.051	U
DP-4404	DP-0-4404-0-100-PD	9.5 - 10.5	30-Aug-02	0.084	
DP-4405	DP-0-4405-0-100-PD	10 - 10.5	24-Sep-02	0.06	U
DP-4405	DP-0-4405-0-040-PD	3.6 - 4	24-Sep-02	0.052	U
DP-4406	DP-0-4406-0-050-PD	5 - 5.5	16-Sep-02	0.062	U
DP-4406	DP-0-4406-0-100-PD	9.5 - 10	16-Sep-02	0.052	U
PL2-425A	W13-SB-04401-1020	2 - 2	03-Dec-93	0.21	U
PL2-425A	W13-SB-04401-0020	2 - 2	03-Dec-93	0.2	U
PL2-425A	W13-SB-04401-0050	5 - 5	03-Dec-93	1.6	
PL2-430A	W14-SB-04103-0110	11 - 11	01-Dec-93	0.26	U
PL2-430A	W14-SB-04103-0120	12 - 12	01-Dec-93	0.25	U
PL2-430A	W14-SB-04103-0050	5 - 5	01-Dec-93	0.22	
PL2-435B	2-40-PL2-435B-S-01-0	0 - 1	11-Jul-08	0.051	U
PL2-435B	2-40-PL2-435B-S-04-0	4 - 5	11-Jul-08	0.054	U
PL2-435B	2-40-PL2-435B-S-09-0	9 - 10	11-Jul-08	0.276	
PL2-440A	W20-SB-04004-0050	5 - 5	09-Aug-94	4600	
PL2-440B	2-40-PL2-440B-S-01-0	0 - 1	09-Jul-08	31.3	
PL2-440B	2-40-PL2-440B-S-04-0	4 - 5	09-Jul-08	1130	
PL2-440B	2-40-PL2-440B-S-09-0	9 - 10	09-Jul-08	0.405	
PL2-441B	2-40-PL2-441B-S-01-0	0 - 1	15-Jul-08	0.051	U
PL2-441B	2-40-PL2-441B-S-04-0	4 - 5	15-Jul-08	0.056	U
PL2-441B	2-40-PL2-441B-S-09-0	9 - 10	15-Jul-08	0.059	U
PL2-442B	2-40-PL2-442B-S-01-0	0 - 1	14-Jul-08	0.049	U
PL2-442B	2-40-PL2-442B-S-04-0	4 - 5	14-Jul-08	0.057	U
PL2-442B	2-40-PL2-442B-S-09-0	9 - 10	14-Jul-08	0.066	U
PL2-443B	2-40-PL2-443B-S-01-0	0 - 1	09-Jul-08	0.049	U
PL2-443B	2-40-PL2-443B-S-04-0	4 - 5	09-Jul-08	0.121	
PL2-443B	2-40-PL2-443B-S-09-0	9 - 10	09-Jul-08	0.104	
SB-03106	SB-03106-0120	12 - 12	27-Jan-95	0.72	

Sample Location	Sample ID	Sample Interval[1] (ft. bgs)	Sample Date	Concentration (mg/kg)	Data Qualifier[2]
Cyanide (mg/kg) - 2004 Soil Screening Level = 0.202 mg/kg; PMCL = 0.2 mg/kg[3]					
SB-03106	SB-03106-0090	9 - 9	27-Jan-95	0.22	U
SB-03107	SB-03107-0120	12 - 12	30-Jan-95	0.13	U
SB-03107	SB-03107-0085	8.5 - 8.5	30-Jan-95	0.19	U
SB-03127	SB-03127-0110	11 - 12	26-Apr-02	0.11	U
SB-03127	SB-03127-0050	5 - 6	26-Apr-02	0.09	U
SB-03128	SB-03128-0110	11 - 12	26-Apr-02	0.11	U
SB-03128	SB-03128-0050	5 - 6	26-Apr-02	0.09	U
SB-04010	SB-04010-0100	10 - 10	27-Oct-94	2.2	
SB-04010	SB-04010-0050	5 - 5	27-Oct-94	2.1	
SB-04010	SB-04010-0075	7.5 - 7.5	27-Oct-94	3.2	
SB-04011	SB-04011-0035	3.5 - 3.5	27-Oct-94	2.7	
SB-04011	SB-04011-0075	7.5 - 7.5	27-Oct-94	0.48	
SB-04012	SB-04012-0100	10 - 10	04-Nov-94	0.55	
SB-04012	SB-04012-0050	5 - 5	04-Nov-94	0.29	
SB-04012	SB-04012-0075	7.5 - 7.5	04-Nov-94	0.56	
SB-04013	SB-04013-0100	10 - 10	04-Nov-94	0.64	
SB-04013	SB-04013-0050	5 - 5	04-Nov-94	2.8	
SB-04013	SB-04013-0075	7.5 - 7.5	04-Nov-94	2	
SB-04014	SB-04014-0030	3 - 3	31-Oct-94	2.7	
SB-04014	SB-04014-0070	7 - 7	31-Oct-94	33	
SB-04015	SB-04015-0100	10 - 10	04-Nov-94	0.45	
SB-04015	SB-04015-0050	5 - 5	04-Nov-94	0.39	
SB-04015	SB-04015-0075	7.5 - 7.5	04-Nov-94	0.34	
SB-04016	SB-04016-0115	11.5 - 11.5	01-Mar-95	0.13	U
SB-04016	SB-04016-1050	5 - 5	01-Mar-95	0.17	U
SB-04016	SB-04016-0050	5 - 5	01-Mar-95	0.22	U
SB-04016	SB-04016-0080	8 - 8	01-Mar-95	0.22	U
SB-04017	SB-04017-0015	1.5 - 1.5	02-Mar-95	4.8	
SB-04017	SB-04017-1015	1.5 - 1.5	02-Mar-95	4	
SB-04017	SB-04017-0110	11 - 11	02-Mar-95	0.8	
SB-04017	SB-04017-0055	5.5 - 5.5	02-Mar-95	0.13	U
SB-04018	SB-04018-0030	3 - 3	01-Mar-95	0.89	
SB-04018	SB-04018-1030	3 - 3	01-Mar-95	0.98	
SB-04018	SB-04018-0085	8.5 - 8.5	01-Mar-95	0.34	
SB-04018	SB-04018-0095	9.5 - 9.5	01-Mar-95	0.16	U
SB-04019	SB-04019-0105	10.5 - 10.5	01-Mar-95	0.17	U
SB-04019	SB-04019-0030	3 - 3	01-Mar-95	0.44	
SB-04019	SB-04019-0075	7.5 - 7.5	01-Mar-95	0.16	U
SB-04019	SB-04019-1075	7.5 - 7.5	01-Mar-95	0.17	U
SB-04104	W14-SB-04104-0105	10.5 - 10.5	10-Dec-93	1.2	
SB-04105	W14-SB-04105-0105	10.5 - 10.5	10-Dec-93	13	
SB-04105	W14-SB-04105-0120	12 - 12	10-Dec-93	17	
SB-04106	W20-SB-04106-0055	5.5 - 5.5	01-Jul-94	0.13	
SB-04109	W20-SB-04109-0010	1 - 1	01-Jul-94	0.11	
SB-04109	W20-SB-04109-0110	11 - 11	01-Jul-94	1.5	
SB-04109	W20-SB-04109-0050	5 - 5	01-Jul-94	1.2	
SB-04110	W20-SB-04110-0120	12 - 12	14-Jul-94	1.4	
SB-04111	W20-SB-04111-0120	12 - 12	30-Jun-94	0.15	
SB-04111	W20-SB-04111-0035	3.5 - 3.5	30-Jun-94	0.32	
SB-04111	W20-SB-04111-0085	8.5 - 8.5	30-Jun-94	0.39	
SB-04112	W20-SB-04112-0015	1.5 - 1.5	16-Aug-94	0.23	
SB-04112	W20-SB-04112-0025	2.5 - 2.5	16-Aug-94	0.21	
SB-04113	W20-SB-04113-0015	1.5 - 1.5	16-Aug-94	0.22	
SB-04113	W20-SB-04113-0025	2.5 - 2.5	16-Aug-94	0.23	
SB-04113	W20-SB-04113-1025	2.5 - 2.5	16-Aug-94	0.23	
SB-04114	W20-SB-04114-0010	1 - 1	11-Aug-94	0.74	
SB-04114	W20-SB-04114-0100	10 - 10	11-Aug-94	0.17	U
SB-04114	W20-SB-04114-0060	6 - 6	11-Aug-94	0.18	U

Sample Location	Sample ID	Sample Interval[1] (ft. bgs)	Sample Date	Concentration (mg/kg)	Data Qualifier[2]
Cyanide (mg/kg) - 2004 Soil Screening Level = 0.202 mg/kg; PMCL = 0.2 mg/kg[3]					
SB-04115	W20-SB-04115-0015	1.5 - 1.5	12-Aug-94	0.25	
SB-04115	W20-SB-04115-0045	4.5 - 4.5	15-Aug-94	0.19	U
SB-04115	W20-SB-04115-0095	9.5 - 9.5	15-Aug-94	0.35	U
SB-04116	W20-SB-04116-0015	1.5 - 1.5	12-Aug-94	0.27	
SB-04116	W20-SB-04116-0110	11 - 11	12-Aug-94	0.29	
SB-04116	W20-SB-04116-0075	7.5 - 7.5	12-Aug-94	0.3	
SB-04120	W20-SB-04120-0065	6.5 - 6.5	05-Jul-94	0.12	
SB-04141	SB-04141-0050	5 - 6	31-Oct-97	0.21	U
SB-04141	SB-04141-0090	9 - 10	31-Oct-97	0.26	U
SB-04142	SB-04142-0005	0.5 - 1.5	31-Oct-97	0.51	
SB-04142	SB-04142-0050	5 - 6	31-Oct-97	0.22	U
SB-04142	SB-04142-0090	9 - 10	31-Oct-97	0.28	U
SB-04143	SB-04143-0130	3 - 4	04-Nov-97	0.26	U
SB-04143	SB-04143-0070	7 - 8	04-Nov-97	0.25	
SB-04144	SB-04144-0080	8 - 9	04-Nov-97	0.33	
SB-04145	SB-04145-0000	7 - 7	05-Dec-97	0.74	
SB-04146	SB-04146-0000	7 - 7	05-Dec-97	0.85	
SB-04147	SB-04147-0000	7 - 7	05-Dec-97	0.85	
SB-04148	SB-04148-0000	7 - 7	05-Dec-97	1.8	
SB-04149	SB-04149-0000	7 - 7	05-Dec-97	0.55	
SB-04150	SB-04150-0000	7 - 7	05-Dec-97	0.58	
SB-04402	W13-SB-04402-0110	11 - 11	17-Dec-93	0.37	
SB-04402	W13-SB-04402-0040	4 - 4	17-Dec-93	0.21	U
SB-04402	W13-SB-04402-0075	7.5 - 7.5	17-Dec-93	0.21	U
SB-04403	W13-SB-04403-0115	11.5 - 11.5	17-Dec-93	0.31	
SB-04403	W13-SB-04403-0040	4 - 4	17-Dec-93	0.22	U
SB-04403	W13-SB-04403-0080	8 - 8	17-Dec-93	0.2	U
SB-04404	W13-SB-04404-0110	11 - 11	17-Dec-93	0.26	U
SB-04404	W13-SB-04404-0040	4 - 4	17-Dec-93	0.22	U
SB-04404	W13-SB-04404-0075	7.5 - 7.5	17-Dec-93	0.21	U
SW-07	DP-0-SW07-0-045-PD	4 - 5	29-Aug-02	0.052	U
SW-07	DP-5-SW07-0-103-PD	9.4 - 11.2	29-Aug-02	0.069	U
SW-08	DP-0-SW08-0-045-PD	4 - 5	29-Aug-02	0.051	U
SW-08	DP-0-SW08-0-100-PD	9.5 - 10.5	29-Aug-02	0.065	U
SW-09	DP-5-SW09-0-115-PD	11 - 12	22-Aug-02	0.068	U
SW-09	DP-0-SW09-0-035-PD	3 - 4	22-Aug-02	0.052	U
SW-10	DP-0-SW10-0-105-PD	10 - 11	21-Aug-02	0.069	U
SW-10	DP-0-SW10-0-035-PD	3 - 4	21-Aug-02	0.051	U
SW-12	DP-0-SW12-0-045-PD	4 - 5	30-Aug-02	0.52	
SW-12	DP-0-SW12-0-100-PD	9.5 - 10.5	30-Aug-02	0.077	
SW-13	DP-0-SW13-0-105-PD	10 - 11	22-Aug-02	0.18	
SW-13	DP-0-SW13-0-045-PD	4 - 5	22-Aug-02	0.052	U
SW-14	DP-0-SW14-0-035-PD	3 - 4	22-Aug-02	0.054	U
SW-14	DP-0-SW14-0-085-PD	8 - 9	22-Aug-02	0.074	U
SW-15	DP-0-SW15-0-035-PD	3 - 4	22-Aug-02	0.06	U
SW-15	DP-0-SW15-0-085-PD	8 - 9	22-Aug-02	0.098	
SW-16	DP-0-SW16-0-045-PD	4 - 5	20-Aug-02	0.059	U
SW-16	DP-0-SW16-0-085-PD	8 - 9	20-Aug-02	0.059	U
SW-17	DP-0-SW17-0-115-PD	11 - 12	20-Aug-02	0.063	U
SW-17	DP-0-SW17-0-055-PD	5 - 6	20-Aug-02	0.052	U
SW-18	DP-0-SW18-0-115-PD	11 - 12	15-Aug-02	0.06	U
SW-18	DP-0-SW18-0-055-PD	5 - 6	15-Aug-02	0.053	U
SW-19	DP-0-SW19-0-035-PD	3 - 4	23-Aug-02	0.053	U
SW-19	DP-0-SW19-0-085-PD	8 - 9	23-Aug-02	0.067	
SW-20	DP-0-SW20-0-115-PD	11 - 12	22-Aug-02	0.078	U
SW-20	DP-1-SW20-0-035-PD	3 - 4	22-Aug-02	0.059	U
SW-20	DP-0-SW20-0-035-PD	3 - 4	22-Aug-02	0.055	U
SW-21	DP-0-SW21-0-037-PD	3.4 - 4	09-Sep-02	0.052	U

Sample Location	Sample ID	Sample Interval[1] (ft. bgs)	Sample Date	Concentration (mg/kg)	Data Qualifier[2]
Cyanide (mg/kg) - 2004 Soil Screening Level = 0.202 mg/kg; PMCL = 0.2 mg/kg[3]					
SW-21	DP-0-SW21-0-094-PD	9 - 9.7	09-Sep-02	0.081	
SW-22	DP-0-SW22-0-115-PD	11 - 12	19-Aug-02	0.06	U
SW-22	DP-0-SW22-0-035-PD	3 - 4	19-Aug-02	0.051	U
SW-23	DP-0-SW23-0-105-PD	10 - 11	05-Sep-02	0.063	
SW-23	DP-0-SW23-0-046-PD	4.4 - 4.8	05-Sep-02	0.051	U
SW-24	DP-0-SW24-0-040-PD	4 - 6	13-Aug-02	0.054	U
SW-24	DP-0-SW24-0-100-PD	9 - 11	13-Aug-02	0.07	U
SW-24	DP-1-SW24-0-100-PD	9 - 11	15-Aug-02	0.07	U
SW-25	DP-0-SW25-0-055-PD	5 - 6	22-Aug-02	0.11	
SW-25	DP-0-SW25-0-085-PD	8 - 9	22-Aug-02	0.096	J
SW-26	DP-0-SW26-0-115-PD	11 - 12	22-Aug-02	0.078	
SW-26	DP-0-SW26-0-055-PD	5 - 6	22-Aug-02	0.073	
SW-27	DP-0-SW27-0-050-PD	4.5 - 5	05-Sep-02	0.056	U
SW-27	DP-0-SW27-0-100-PD	9 - 11	05-Sep-02	0.07	U
SW-27	DP-1-SW27-0-100-PD	9 - 11	05-Sep-02	0.076	U
SW-28	DP-0-SW28-0-5.5-PD	5 - 6	16-Aug-02	0.053	U
SW-28	DP-0-SW28-0-8.5-PD	8 - 9	16-Aug-02	0.063	U
SW-29	DP-0-SW29-0-3.5-PD	3 - 4	16-Aug-02	0.05	U
SW-29	DP-0-SW29-0-8.5-PD	8 - 9	16-Aug-02	0.051	U
SW-30	DP-0-SW30-0-050-PD	5 - 6	13-Aug-02	0.063	U
SW-30	DP-0-SW30-0-100-PD	9 - 10	13-Aug-02	0.07	U
SW-31	DP-0-SW31-0-045-PD	4.6 - 5.2	30-Aug-02	0.051	U
SW-31	DP-0-SW31-0-100-PD	9.5 - 10.5	30-Aug-02	0.067	U
SW-32	DP-0-SW32-0-038-PD	3.4 - 4.2	06-Sep-02	0.052	U
SW-32	DP-0-SW32-0-098-PD	9.5 - 10.3	06-Sep-02	0.062	U
SW-33	DP-0-SW33-0-100-PD	10 - 10.5	25-Sep-02	0.084	U
SW-33	DP-0-SW33-0-055-PD	5 - 6	25-Sep-02	0.054	U
SW-33	DP-1-SW33-0-055-PD	5 - 6	25-Sep-02	0.055	U
SW-34	DP-0-SW34-0-035-PD	3 - 4	23-Aug-02	0.053	UJ
SW-34	DP-0-SW34-0-085-PD	8 - 9	23-Aug-02	0.058	UJ
SW-34	DP-1-SW34-0-085-PD	8 - 9	23-Aug-02	0.097	J
SW-35	DP-0-SW35-0-035-PD	3 - 4	23-Aug-02	0.054	UJ
SW-35	DP-0-SW35-0-085-PD	8 - 9	23-Aug-02	0.056	UJ
SW-48	DP-0-SW48-0-115-PD	11 - 12	21-Aug-02	0.055	U
SW-48	DP-0-SW48-0-035-PD	3 - 4	21-Aug-02	0.053	U
SW-49	DP-0-SW49-0-045-PD	4 - 5	29-Aug-02	0.053	U
SW-49	DP-0-SW49-0-095-PD	9 - 9.5	29-Aug-02	0.065	U
SW-50	DP-0-SW50-0-060-PD	5.5 - 6.5	19-Aug-02	0.052	U
SW-51	DP-0-SW51-0-115-PD	11 - 12	20-Aug-02	0.064	U
SW-51	DP-0-SW51-0-055-PD	5 - 6	20-Aug-02	0.053	U
SW-52	DP-0-SW52-0-115-PD	11 - 12	19-Aug-02	1.7	
SW-52	DP-0-SW52-0-035-PD	3 - 4	19-Aug-02	0.051	U

Note: (1) - Data restricted from surface to 12ft bgs.
(2) - Definitions for data qualifiers are provided on Table F-3.
(3) - PMCL - Preliminary Media Cleanup Level (Weston, 1999).

Sample Location	Sample ID	Sample Interval[1] (ft. bgs)	Sample Date	Concentration (µg/kg)	Data Qualifier[2]
Acenaphthene (µg/kg) - 2004 Soil Screening Level = 32400 µg/kg; PMCL = 64300 µg/kg[3]					
2-40-DP-001	2-40-DP-01-01-S-0	0 - 1	25-Jun-08	4.7	U
2-40-DP-001	2-40-DP-01-01-S-0	0 - 1	25-Jun-08	65	U
2-40-DP-001	2-40-DP-01-04-S-0	4 - 5	25-Jun-08	4.7	U
2-40-DP-001	2-40-DP-01-04-S-0	4 - 5	25-Jun-08	66	U
2-40-DP-001	2-40-DP-01-09-S-0	9 - 10	25-Jun-08	63	U
2-40-DP-001	2-40-DP-01-09-S-0	9 - 10	25-Jun-08	4.7	U
2-40-DP-005	2-40-DP-05-01-S-0	0 - 1	18-Jun-08	5	U
2-40-DP-005	2-40-DP-05-01-S-0	0 - 1	18-Jun-08	66	U
2-40-DP-005	2-40-DP-05-04-S-0	4 - 5	18-Jun-08	65	U
2-40-DP-005	2-40-DP-05-04-S-0	4 - 5	18-Jun-08	4.9	U
2-40-DP-005	2-40-DP-05-09-S-0	9 - 10	18-Jun-08	65	U
2-40-DP-005	2-40-DP-05-09-S-0	9 - 10	18-Jun-08	7.9	
2-40-DP-007	2-40-DP-07-01-S-0	0 - 1	03-Jul-08	63	U
2-40-DP-007	2-40-DP-07-01-S-0	0 - 1	03-Jul-08	4.5	U
2-40-DP-007	2-40-DP-07-04-S-0	4 - 5	03-Jul-08	62	U
2-40-DP-007	2-40-DP-07-04-S-0	4 - 5	03-Jul-08	4.6	U
2-40-DP-007	2-40-DP-07-09-S-0	9 - 10	03-Jul-08	63	U
2-40-DP-007	2-40-DP-07-09-S-0	9 - 10	03-Jul-08	4.7	U
2-40-DP-008	2-40-DP-08-01-S-0	0 - 1	03-Jul-08	64	U
2-40-DP-008	2-40-DP-08-01-S-0	0 - 1	03-Jul-08	4.6	U
2-40-DP-008	2-40-DP-08-04-S-0	4 - 5	03-Jul-08	63	U
2-40-DP-008	2-40-DP-08-04-S-0	4 - 5	03-Jul-08	4.7	U
2-40-DP-008	2-40-DP-08-09-S-0	9 - 10	03-Jul-08	66	U
2-40-DP-008	2-40-DP-08-09-S-0	9 - 10	03-Jul-08	4.7	U
2-40-DP-009	2-40-DP-09-01-S-0	0 - 1	07-Jul-08	64	U
2-40-DP-009	2-40-DP-09-01-S-0	0 - 1	07-Jul-08	4.6	U
2-40-DP-009	2-40-DP-09-04-S-0	4 - 5	07-Jul-08	59	U
2-40-DP-009	2-40-DP-09-04-S-0	4 - 5	07-Jul-08	4.8	U
2-40-DP-009	2-40-DP-09-09-S-0	9 - 10	07-Jul-08	4.7	U
2-40-DP-009	2-40-DP-09-09-S-0	9 - 10	07-Jul-08	60	U
2-40-DP-010	2-40-DP-10-01-S-0	0 - 1	23-Jun-08	65	U
2-40-DP-010	2-40-DP-10-01-S-0	0 - 1	23-Jun-08	5	U
2-40-DP-010	2-40-DP-10-04-S-0	4 - 5	23-Jun-08	64	U
2-40-DP-010	2-40-DP-10-04-S-0	4 - 5	23-Jun-08	5	U
2-40-DP-010	2-40-DP-10-09-S-0	9 - 10	23-Jun-08	5	U
2-40-DP-010	2-40-DP-10-09-S-0	9 - 10	23-Jun-08	66	U
2-40-DP-011	2-40-DP-11-01-S-0	0 - 1	24-Jun-08	4.9	U
2-40-DP-011	2-40-DP-11-01-S-0	0 - 1	24-Jun-08	64	U
2-40-DP-011	2-40-DP-11-04-S-0	4 - 5	24-Jun-08	4.9	U
2-40-DP-011	2-40-DP-11-04-S-0	4 - 5	24-Jun-08	63	U
2-40-DP-011	2-40-DP-11-09-S-0	9 - 10	24-Jun-08	4.9	U
2-40-DP-011	2-40-DP-11-09-S-0	9 - 10	24-Jun-08	62	U
2-40-DP-012	2-40-DP-12-01-S-0	0 - 1	20-Jun-08	4.8	U
2-40-DP-012	2-40-DP-12-01-S-0	0 - 1	20-Jun-08	56	U
2-40-DP-012	2-40-DP-12-04-S-0	4 - 5	20-Jun-08	4.9	U
2-40-DP-012	2-40-DP-12-04-S-0	4 - 5	20-Jun-08	58	U
2-40-DP-012	2-40-DP-12-09-S-0	9 - 10	20-Jun-08	44	
2-40-DP-012	2-40-DP-12-09-S-0	9 - 10	20-Jun-08	120	
2-40-DP-013	2-40-DP-13-01-S-0	0 - 1	03-Jul-08	64	U
2-40-DP-013	2-40-DP-13-01-S-0	0 - 1	03-Jul-08	4.5	U
2-40-DP-013	2-40-DP-13-04-S-0	4 - 5	03-Jul-08	64	U
2-40-DP-013	2-40-DP-13-04-S-0	4 - 5	03-Jul-08	4.6	U
2-40-DP-013	2-40-DP-13-09-S-0	9 - 10	03-Jul-08	63	U
2-40-DP-013	2-40-DP-13-09-S-0	9 - 10	03-Jul-08	4.8	U
2-40-DP-017	2-40-DP-17-01-S-0	0 - 1	12-Jun-08	4.8	U
2-40-DP-017	2-40-DP-17-01-S-0	0 - 1	12-Jun-08	64	UJ
2-40-DP-017	2-40-DP-17-01-S-0	0 - 1	12-Jun-08	64	U
2-40-DP-017	2-40-DP-17-04-S-0	4 - 5	12-Jun-08	66	UJ

Sample Location	Sample ID	Sample Interval[1] (ft. bgs)	Sample Date	Concentration (µg/kg)	Data Qualifier[2]
Acenaphthene (µg/kg) - 2004 Soil Screening Level = 32400 µg/kg; PMCL = 64300 µg/kg[3]					
2-40-DP-017	2-40-DP-17-04-S-0	4 - 5	12-Jun-08	66	U
2-40-DP-017	2-40-DP-17-04-S-0	4 - 5	12-Jun-08	4.8	U
2-40-DP-017	2-40-DP-17-09-S-0	9 - 10	12-Jun-08	4.8	U
2-40-DP-017	2-40-DP-17-09-S-0	9 - 10	12-Jun-08	66	U
2-40-DP-017	2-40-DP-17-09-S-0	9 - 10	12-Jun-08	65	UJ
2-40-DP-018	2-40-DP-18-01-S-0	0 - 1	06-Jun-08	5	U
2-40-DP-018	2-40-DP-18-01-S-0	0 - 1	06-Jun-08	65	U
2-40-DP-018	2-40-DP-18-04-S-0	4 - 5	06-Jun-08	5	U
2-40-DP-018	2-40-DP-18-04-S-0	4 - 5	06-Jun-08	65	U
2-40-DP-018	2-40-DP-18-09-S-0	9 - 10	06-Jun-08	65	U
2-40-DP-018	2-40-DP-18-09-S-0	9 - 10	06-Jun-08	4.8	U
2-40-DP-024	2-40-DP-24-01-S-0	0 - 1	10-Jun-08	67	U
2-40-DP-024	2-40-DP-24-01-S-0	0 - 1	10-Jun-08	4.8	U
2-40-DP-024	2-40-DP-24-04-S-0	4 - 5	10-Jun-08	4.5	U
2-40-DP-024	2-40-DP-24-04-S-0	4 - 5	10-Jun-08	63	U
2-40-DP-024	2-40-DP-24-09-S-0	9 - 10	10-Jun-08	21	
2-40-DP-024	2-40-DP-24-09-S-0	9 - 10	10-Jun-08	65	U
2-40-DP-025	2-40-DP-25-01-S-0	0 - 1	03-Jul-08	4.7	U
2-40-DP-025	2-40-DP-25-01-S-0	0 - 1	03-Jul-08	64	U
2-40-DP-025	2-40-DP-25-04-S-0	4 - 5	03-Jul-08	4.6	U
2-40-DP-025	2-40-DP-25-04-S-0	4 - 5	03-Jul-08	61	U
2-40-DP-025	2-40-DP-25-09-S-0	9 - 10	03-Jul-08	4.6	U
2-40-DP-025	2-40-DP-25-09-S-0	9 - 10	03-Jul-08	64	U
2-40-DP-028	2-40-DP-28-01-S-0	0 - 1	06-Jun-08	64	U
2-40-DP-028	2-40-DP-28-01-S-0	0 - 1	06-Jun-08	4.9	U
2-40-DP-028	2-40-DP-28-04-S-0	4 - 5	06-Jun-08	65	U
2-40-DP-028	2-40-DP-28-04-S-0	4 - 5	06-Jun-08	5	U
2-40-DP-028	2-40-DP-28-09-S-0	9 - 10	06-Jun-08	4.9	U
2-40-DP-028	2-40-DP-28-09-S-0	9 - 10	06-Jun-08	65	U
2-40-DP-031	2-40-DP-31-01-S-0	0 - 1	08-Jul-08	4.8	U
2-40-DP-031	2-40-DP-31-01-S-0	0 - 1	08-Jul-08	59	U
2-40-DP-031	2-40-DP-31-04-S-0	4 - 5	08-Jul-08	4.7	U
2-40-DP-031	2-40-DP-31-04-S-0	4 - 5	08-Jul-08	63	U
2-40-DP-031	2-40-DP-31-09-S-0	9 - 10	08-Jul-08	60	U
2-40-DP-031	2-40-DP-31-09-S-0	9 - 10	08-Jul-08	5	U
2-40-DP-032	2-40-DP-32-01-S-0	0 - 1	28-May-08	4.8	U
2-40-DP-032	2-40-DP-32-01-S-0	0 - 1	28-May-08	65	U
2-40-DP-032	2-40-DP-32-04-S-0	4 - 5	28-May-08	4.9	U
2-40-DP-032	2-40-DP-32-04-S-0	4 - 5	28-May-08	66	U
2-40-DP-032	2-40-DP-32-09-S-0	9 - 10	28-May-08	4.8	U
2-40-DP-032	2-40-DP-32-09-S-0	9 - 10	28-May-08	66	U
2-40-DP-037	2-40-DP-37-01-S-0	0 - 1	22-May-08	4.9	U
2-40-DP-037	2-40-DP-37-01-S-0	0 - 1	22-May-08	64	U
2-40-DP-037	2-40-DP-37-04-S-0	4 - 5	22-May-08	64	U
2-40-DP-037	2-40-DP-37-04-S-0	4 - 5	22-May-08	4.8	U
2-40-DP-037	2-40-DP-37-09-S-0	9 - 10	22-May-08	4.9	U
2-40-DP-037	2-40-DP-37-09-S-0	9 - 10	22-May-08	64	U
2-40-DP-038	2-40-DP-38-01-S-0	0 - 1	21-May-08	5	U
2-40-DP-038	2-40-DP-38-01-S-0	0 - 1	21-May-08	64	U
2-40-DP-038	2-40-DP-38-04-S-0	4 - 5	21-May-08	64	U
2-40-DP-038	2-40-DP-38-04-S-0	4 - 5	21-May-08	4.8	U
2-40-DP-038	2-40-DP-38-09-S-0	9 - 10	21-May-08	5	U
2-40-DP-038	2-40-DP-38-09-S-0	9 - 10	21-May-08	63	U
2-40-DP-040	2-40-DP-40-01-S-0	0 - 1	15-May-08	63	U
2-40-DP-040	2-40-DP-40-01-S-0	0 - 1	15-May-08	4.8	U
2-40-DP-040	2-40-DP-40-04-S-0	4 - 5	15-May-08	64	U
2-40-DP-040	2-40-DP-40-04-S-0	4 - 5	15-May-08	5	U
2-40-DP-040	2-40-DP-40-09-S-0	9 - 10	15-May-08	65	U

Sample Location	Sample ID	Sample Interval[1] (ft. bgs)	Sample Date	Concentration (µg/kg)	Data Qualifier[2]
Acenaphthene (µg/kg) - 2004 Soil Screening Level = 32400 µg/kg; PMCL = 64300 µg/kg[3]					
2-40-DP-040	2-40-DP-40-09-S-0	9 - 10	15-May-08	4.8	U
2-40-DP-043	2-40-DP-43-01-S-0	0 - 1	12-May-08	64	U
2-40-DP-043	2-40-DP-43-01-S-0	0 - 1	12-May-08	6.8	J
2-40-DP-043	2-40-DP-43-04-S-0	4 - 5	12-May-08	4.9	U
2-40-DP-043	2-40-DP-43-04-S-0	4 - 5	12-May-08	64	U
2-40-DP-043	2-40-DP-43-09-S-0	9 - 10	12-May-08	5	U
2-40-DP-043	2-40-DP-43-09-S-0	9 - 10	12-May-08	65	U
2-40-DP-047	2-40-DP-47-01-S-0	0 - 1	25-Jun-08	4.8	U
2-40-DP-047	2-40-DP-47-01-S-0	0 - 1	25-Jun-08	64	U
2-40-DP-047	2-40-DP-47-04-S-0	4 - 5	25-Jun-08	4.6	U
2-40-DP-047	2-40-DP-47-04-S-0	4 - 5	25-Jun-08	66	U
2-40-DP-047	2-40-DP-47-09-S-0	9 - 10	25-Jun-08	14	
2-40-DP-047	2-40-DP-47-09-S-0	9 - 10	25-Jun-08	67	U
2-40-DP-050	2-40-DP-50-01-S-0	0 - 1	18-Jun-08	65	U
2-40-DP-050	2-40-DP-50-01-S-0	0 - 1	18-Jun-08	4.8	U
2-40-DP-050	2-40-DP-50-05-S-0	5 - 6	18-Jun-08	66	U
2-40-DP-050	2-40-DP-50-05-S-0	5 - 6	18-Jun-08	5	U
2-40-DP-050	2-40-DP-50-09-S-0	9 - 10	18-Jun-08	64	U
2-40-DP-050	2-40-DP-50-09-S-0	9 - 10	18-Jun-08	6.4	
2-40-DP-053	2-40-DP-53-01-S-0	0 - 1	09-Jun-08	5	U
2-40-DP-053	2-40-DP-53-01-S-0	0 - 1	09-Jun-08	65	U
2-40-DP-053	2-40-DP-53-04-S-0	4 - 5	09-Jun-08	66	U
2-40-DP-053	2-40-DP-53-04-S-0	4 - 5	09-Jun-08	5	U
2-40-DP-053	2-40-DP-53-09-S-0	9 - 10	09-Jun-08	63	U
2-40-DP-053	2-40-DP-53-09-S-0	9 - 10	09-Jun-08	7.4	
2-40-DP-056	2-40-DP-56-01-S-0	0 - 1	04-Jun-08	66	U
2-40-DP-056	2-40-DP-56-01-S-0	0 - 1	04-Jun-08	4.8	U
2-40-DP-056	2-40-DP-56-04-S-0	4 - 5	04-Jun-08	66	U
2-40-DP-056	2-40-DP-56-04-S-0	4 - 5	04-Jun-08	4.8	U
2-40-DP-056	2-40-DP-56-09-S-0	9 - 10	04-Jun-08	63	U
2-40-DP-056	2-40-DP-56-09-S-0	9 - 10	04-Jun-08	5	U
2-40-DP-057	2-40-DP-57-01-S-0	0 - 1	05-Jun-08	4.8	U
2-40-DP-057	2-40-DP-57-01-S-0	0 - 1	05-Jun-08	66	U
2-40-DP-057	2-40-DP-57-04-S-0	4 - 5	05-Jun-08	63	U
2-40-DP-057	2-40-DP-57-04-S-0	4 - 5	05-Jun-08	4.8	U
2-40-DP-057	2-40-DP-57-09-S-0	9 - 10	05-Jun-08	5	U
2-40-DP-057	2-40-DP-57-09-S-0	9 - 10	05-Jun-08	66	U
2-40-DP-058	2-40-DP-58-01-S-0	0 - 1	10-Jun-08	4.8	U
2-40-DP-058	2-40-DP-58-01-S-0	0 - 1	10-Jun-08	67	U
2-40-DP-058	2-40-DP-58-04-S-0	4 - 5	10-Jun-08	5	U
2-40-DP-058	2-40-DP-58-04-S-0	4 - 5	10-Jun-08	49	UJ
2-40-DP-058	2-40-DP-58-04-S-0	4 - 5	10-Jun-08	64	UJ
2-40-DP-058	2-40-DP-58-09-S-0	9 - 10	10-Jun-08	100	
2-40-DP-058	2-40-DP-58-09-S-0	9 - 10	10-Jun-08	78	
2-40-DP-059	2-40-DP-59-01-S-0	0 - 1	18-Jun-08	4.8	U
2-40-DP-059	2-40-DP-59-01-S-0	0 - 1	18-Jun-08	65	U
2-40-DP-059	2-40-DP-59-04-S-0	4 - 5	18-Jun-08	4.9	U
2-40-DP-059	2-40-DP-59-04-S-0	4 - 5	18-Jun-08	64	U
2-40-DP-059	2-40-DP-59-09-S-0	9 - 10	18-Jun-08	9.9	
2-40-DP-059	2-40-DP-59-09-S-0	9 - 10	18-Jun-08	64	U
2-40-DP-060	2-40-DP-60-01-S-0	0 - 1	17-Jun-08	4.8	U
2-40-DP-060	2-40-DP-60-01-S-0	0 - 1	17-Jun-08	63	U
2-40-DP-060	2-40-DP-60-04-S-0	4 - 5	17-Jun-08	64	U
2-40-DP-060	2-40-DP-60-04-S-0	4 - 5	17-Jun-08	4.8	U
2-40-DP-060	2-40-DP-60-09-S-0	9 - 10	17-Jun-08	36	J
2-40-DP-060	2-40-DP-60-09-S-0	9 - 10	17-Jun-08	64	U
2-40-DP-061	2-40-DP-61-01-S-0	0 - 1	11-Jun-08	4.9	U
2-40-DP-061	2-40-DP-61-01-S-0	0 - 1	11-Jun-08	64	U

Sample Location	Sample ID	Sample Interval[1] (ft. bgs)	Sample Date	Concentration (µg/kg)	Data Qualifier[2]
Acenaphthene (µg/kg) - 2004 Soil Screening Level = 32400 µg/kg; PMCL = 64300 µg/kg[3]					
2-40-DP-061	2-40-DP-61-04-S-0	4 - 5	11-Jun-08	64	U
2-40-DP-061	2-40-DP-61-04-S-0	4 - 5	11-Jun-08	5	UJ
2-40-DP-061	2-40-DP-61-09-S-0	9 - 10	11-Jun-08	65	U
2-40-DP-061	2-40-DP-61-09-S-0	9 - 10	11-Jun-08	5	U
2-40-DP-068	2-40-DP-68-01-S-0	0 - 1	19-Jun-08	4.8	U
2-40-DP-068	2-40-DP-68-01-S-0	0 - 1	19-Jun-08	58	U
2-40-DP-068	2-40-DP-68-04-S-0	4 - 5	19-Jun-08	60	U
2-40-DP-068	2-40-DP-68-04-S-0	4 - 5	19-Jun-08	4.8	U
2-40-DP-068	2-40-DP-68-09-S-0	9 - 10	19-Jun-08	65	U
2-40-DP-068	2-40-DP-68-09-S-0	9 - 10	19-Jun-08	5.3	
2-40-DP-071	2-40-DP-71-01-S-0	0 - 1	23-Jun-08	380	
2-40-DP-071	2-40-DP-71-01-S-0	0 - 1	23-Jun-08	420	
2-40-DP-071	2-40-DP-71-01-S-0	0 - 1	23-Jun-08	1300	U
2-40-DP-071	2-40-DP-71-01-S-0	0 - 1	23-Jun-08	1200	U
2-40-DP-071	2-40-DP-71-04-S-0	4 - 5	23-Jun-08	11	
2-40-DP-071	2-40-DP-71-04-S-0	4 - 5	23-Jun-08	65	U
2-40-DP-071	2-40-DP-71-09-S-0	9 - 10	23-Jun-08	4.8	U
2-40-DP-071	2-40-DP-71-09-S-0	9 - 10	23-Jun-08	66	U
2-40-DP-072	2-40-DP-72-01-S-0	0 - 1	24-Jun-08	4.9	U
2-40-DP-072	2-40-DP-72-01-S-0	0 - 1	24-Jun-08	62	U
2-40-DP-072	2-40-DP-72-04-S-0	4 - 5	24-Jun-08	4.8	U
2-40-DP-072	2-40-DP-72-04-S-0	4 - 5	24-Jun-08	63	U
2-40-DP-072	2-40-DP-72-09-S-0	9 - 10	24-Jun-08	5	U
2-40-DP-072	2-40-DP-72-09-S-0	9 - 10	24-Jun-08	63	U
2-40-DP-073	2-40-DP-73-01-S-0	0 - 1	25-Jun-08	240	
2-40-DP-073	2-40-DP-73-01-S-0	0 - 1	25-Jun-08	65	U
2-40-DP-073	2-40-DP-73-04-S-0	4 - 5	25-Jun-08	850	
2-40-DP-073	2-40-DP-73-04-S-0	4 - 5	25-Jun-08	20	U
2-40-DP-073	2-40-DP-73-04-S-0	4 - 5	25-Jun-08	840	
2-40-DP-073	2-40-DP-73-09-S-0	9 - 10	25-Jun-08	64	U
2-40-DP-073	2-40-DP-73-09-S-0	9 - 10	25-Jun-08	4.4	U
2-40-DP-074	2-40-DP-74-01-S-0	0 - 1	02-Jul-08	64	UJ
2-40-DP-074	2-40-DP-74-01-S-0	0 - 1	02-Jul-08	65	U
2-40-DP-074	2-40-DP-74-01-S-0	0 - 1	02-Jul-08	4.7	U
2-40-DP-074	2-40-DP-74-04-S-0	4 - 5	02-Jul-08	47	
2-40-DP-074	2-40-DP-74-04-S-0	4 - 5	02-Jul-08	65	U
2-40-DP-074	2-40-DP-74-04-S-0	4 - 5	02-Jul-08	50	
2-40-DP-074	2-40-DP-74-04-S-0	4 - 5	02-Jul-08	62	UJ
2-40-DP-074	2-40-DP-74-09-S-0	9 - 10	02-Jul-08	4.7	U
2-40-DP-074	2-40-DP-74-09-S-0	9 - 10	02-Jul-08	63	U
2-40-DP-074	2-40-DP-74-09-S-0	9 - 10	02-Jul-08	62	UJ
2-40-DP-075	2-40-DP-75-01-S-0	0 - 1	01-Jul-08	65	U
2-40-DP-075	2-40-DP-75-01-S-0	0 - 1	01-Jul-08	4.8	U
2-40-DP-075	2-40-DP-75-01-S-0	0 - 1	01-Jul-08	64	UJ
2-40-DP-075	2-40-DP-75-04-S-0	4 - 5	01-Jul-08	60	UJ
2-40-DP-075	2-40-DP-75-04-S-0	4 - 5	01-Jul-08	61	U
2-40-DP-075	2-40-DP-75-04-S-0	4 - 5	01-Jul-08	4.6	U
2-40-DP-075	2-40-DP-75-09-S-0	9 - 10	01-Jul-08	4.8	
2-40-DP-075	2-40-DP-75-09-S-0	9 - 10	01-Jul-08	65	UJ
2-40-DP-075	2-40-DP-75-09-S-0	9 - 10	01-Jul-08	65	UJ
2-40-DP-076	2-40-DP-76-01-S-0	0 - 1	05-Jun-08	4.9	U
2-40-DP-076	2-40-DP-76-01-S-0	0 - 1	05-Jun-08	64	UJ
2-40-DP-076	2-40-DP-76-01-S-0	0 - 1	05-Jun-08	64	U
2-40-DP-076	2-40-DP-76-04-S-0	4 - 5	05-Jun-08	64	U
2-40-DP-076	2-40-DP-76-04-S-0	4 - 5	05-Jun-08	4.8	U
2-40-DP-076	2-40-DP-76-09-S-0	9 - 10	05-Jun-08	4.8	U
2-40-DP-076	2-40-DP-76-09-S-0	9 - 10	05-Jun-08	64	U
2-40-DP-079	2-40-DP-79-01-S-0	0 - 1	24-Jun-08	4.8	U

Sample Location	Sample ID	Sample Interval[1] (ft. bgs)	Sample Date	Concentration (µg/kg)	Data Qualifier[2]
Acenaphthene (µg/kg) - 2004 Soil Screening Level = 32400 µg/kg; PMCL = 64300 µg/kg[3]					
2-40-DP-079	2-40-DP-79-01-S-0	0 - 1	24-Jun-08	63	U
2-40-DP-079	2-40-DP-79-04-S-0	4 - 5	24-Jun-08	4.9	U
2-40-DP-079	2-40-DP-79-04-S-0	4 - 5	24-Jun-08	63	U
2-40-DP-079	2-40-DP-79-09-S-0	9 - 10	24-Jun-08	4.8	U
2-40-DP-079	2-40-DP-79-09-S-0	9 - 10	24-Jun-08	65	U
2-40-DP-081	2-40-DP-81-01-S-0	0 - 1	06-Jun-08	5	U
2-40-DP-081	2-40-DP-81-01-S-0	0 - 1	06-Jun-08	65	U
2-40-DP-081	2-40-DP-81-04-S-0	4 - 5	06-Jun-08	4.9	U
2-40-DP-081	2-40-DP-81-04-S-0	4 - 5	06-Jun-08	64	U
2-40-DP-081	2-40-DP-81-09-S-0	9 - 10	06-Jun-08	66	U
2-40-DP-081	2-40-DP-81-09-S-0	9 - 10	06-Jun-08	4.8	U
2-40-DP-086	2-40-DP-86-01-S-0	0 - 1	13-Jun-08	4.8	U
2-40-DP-086	2-40-DP-86-01-S-0	0 - 1	13-Jun-08	65	UJ
2-40-DP-086	2-40-DP-86-01-S-0	0 - 1	13-Jun-08	65	U
2-40-DP-086	2-40-DP-86-04-S-0	4 - 5	13-Jun-08	65	U
2-40-DP-086	2-40-DP-86-04-S-0	4 - 5	13-Jun-08	66	UJ
2-40-DP-086	2-40-DP-86-04-S-0	4 - 5	13-Jun-08	4.8	U
2-40-DP-086	2-40-DP-86-09-S-0	9 - 10	13-Jun-08	64	UJ
2-40-DP-086	2-40-DP-86-09-S-0	9 - 10	13-Jun-08	64	U
2-40-DP-086	2-40-DP-86-09-S-0	9 - 10	13-Jun-08	5	U
2-40-DP-093	2-40-DP-93-01-S-0	0 - 1	08-Jul-08	61	U
2-40-DP-093	2-40-DP-93-01-S-0	0 - 1	08-Jul-08	4.8	U
2-40-DP-093	2-40-DP-93-04-S-0	4 - 5	08-Jul-08	5	U
2-40-DP-093	2-40-DP-93-04-S-0	4 - 5	08-Jul-08	59	U
2-40-DP-093	2-40-DP-93-09-S-0	9 - 10	08-Jul-08	4.8	U
2-40-DP-093	2-40-DP-93-09-S-0	9 - 10	08-Jul-08	59	U
2-40-DP-094	2-40-DP-94-01-S-0	0 - 1	30-Jun-08	65	U
2-40-DP-094	2-40-DP-94-01-S-0	0 - 1	30-Jun-08	65	UJ
2-40-DP-094	2-40-DP-94-01-S-0	0 - 1	30-Jun-08	4.7	U
2-40-DP-094	2-40-DP-94-04-S-0	4 - 5	30-Jun-08	59	UJ
2-40-DP-094	2-40-DP-94-04-S-0	4 - 5	30-Jun-08	4.9	U
2-40-DP-094	2-40-DP-94-04-S-0	4 - 5	30-Jun-08	180	U
2-40-DP-094	2-40-DP-94-09-S-0	9 - 10	30-Jun-08	4.6	U
2-40-DP-094	2-40-DP-94-09-S-0	9 - 10	30-Jun-08	62	U
2-40-DP-094	2-40-DP-94-09-S-0	9 - 10	30-Jun-08	62	UJ
2-40-DP-095	2-40-DP-95-01-S-0	0 - 1	09-Jun-08	4.9	U
2-40-DP-095	2-40-DP-95-01-S-0	0 - 1	09-Jun-08	64	U
2-40-DP-095	2-40-DP-95-04-S-0	4 - 5	09-Jun-08	65	U
2-40-DP-095	2-40-DP-95-04-S-0	4 - 5	09-Jun-08	5	U
2-40-DP-095	2-40-DP-95-09-S-0	9 - 10	09-Jun-08	66	U
2-40-DP-095	2-40-DP-95-09-S-0	9 - 10	09-Jun-08	4.8	U
2-40-DP-096	2-40-DP-96-01-S-0	0 - 1	23-Jun-08	64	U
2-40-DP-096	2-40-DP-96-01-S-0	0 - 1	23-Jun-08	4.8	U
2-40-DP-096	2-40-DP-96-04-S-0	4 - 5	23-Jun-08	4.9	U
2-40-DP-096	2-40-DP-96-04-S-0	4 - 5	23-Jun-08	64	U
2-40-DP-096	2-40-DP-96-09-S-0	9 - 10	23-Jun-08	64	U
2-40-DP-096	2-40-DP-96-09-S-0	9 - 10	23-Jun-08	4.9	U
2-40-DP-097	2-40-DP-97-01-S-0	0 - 1	07-Jul-08	4.7	U
2-40-DP-097	2-40-DP-97-01-S-0	0 - 1	07-Jul-08	9.4	U
2-40-DP-097	2-40-DP-97-01-S-0	0 - 1	07-Jul-08	64	U
2-40-DP-097	2-40-DP-97-04-S-0	4 - 5	07-Jul-08	24	U
2-40-DP-097	2-40-DP-97-04-S-0	4 - 5	07-Jul-08	1200	U
2-40-DP-097	2-40-DP-97-04-S-0	4 - 5	07-Jul-08	10	
2-40-DP-097	2-40-DP-97-04-S-0	4 - 5	07-Jul-08	390	
2-40-DP-097	2-40-DP-97-09-S-0	9 - 10	07-Jul-08	4.6	U
2-40-DP-097	2-40-DP-97-09-S-0	9 - 10	07-Jul-08	64	U
2-40-DP-098	2-40-DP-98-01-S-0	0 - 1	12-Jun-08	66	U
2-40-DP-098	2-40-DP-98-01-S-0	0 - 1	12-Jun-08	66	UJ

Sample Location	Sample ID	Sample Interval[1] (ft. bgs)	Sample Date	Concentration (µg/kg)	Data Qualifier[2]
Acenaphthene (µg/kg) - 2004 Soil Screening Level = 32400 µg/kg; PMCL = 64300 µg/kg[3]					
2-40-DP-098	2-40-DP-98-01-S-0	0 - 1	12-Jun-08	11	
2-40-DP-098	2-40-DP-98-01-S-0	0 - 1	12-Jun-08	14	U
2-40-DP-098	2-40-DP-98-04-S-0	4 - 5	12-Jun-08	64	U
2-40-DP-098	2-40-DP-98-04-S-0	4 - 5	12-Jun-08	4.8	U
2-40-DP-098	2-40-DP-98-04-S-0	4 - 5	12-Jun-08	64	UJ
2-40-DP-098	2-40-DP-98-09-S-0	9 - 10	12-Jun-08	5	U
2-40-DP-098	2-40-DP-98-09-S-0	9 - 10	12-Jun-08	64	U
2-40-DP-098	2-40-DP-98-09-S-0	9 - 10	12-Jun-08	63	UJ
2-40-DP-099	2-40-DP-99-01-S-0	0 - 1	12-Jun-08	63	U
2-40-DP-099	2-40-DP-99-01-S-0	0 - 1	12-Jun-08	4.8	U
2-40-DP-099	2-40-DP-99-01-S-0	0 - 1	12-Jun-08	63	UJ
2-40-DP-099	2-40-DP-99-04-S-0	4 - 5	12-Jun-08	4.9	U
2-40-DP-099	2-40-DP-99-04-S-0	4 - 5	12-Jun-08	64	U
2-40-DP-099	2-40-DP-99-04-S-0	4 - 5	12-Jun-08	64	UJ
2-40-DP-099	2-40-DP-99-09-S-0	9 - 10	12-Jun-08	5.8	
2-40-DP-099	2-40-DP-99-09-S-0	9 - 10	12-Jun-08	64	UJ
2-40-DP-099	2-40-DP-99-09-S-0	9 - 10	12-Jun-08	64	U
2-40-DP-100	2-40-DP-100-01-S-0	0 - 1	06-Jun-08	4.9	U
2-40-DP-100	2-40-DP-100-01-S-0	0 - 1	06-Jun-08	65	U
2-40-DP-100	2-40-DP-100-04-S-0	4 - 5	06-Jun-08	4.8	U
2-40-DP-100	2-40-DP-100-04-S-0	4 - 5	06-Jun-08	63	U
2-40-DP-100	2-40-DP-100-09-S-0	9 - 10	06-Jun-08	5	U
2-40-DP-100	2-40-DP-100-09-S-0	9 - 10	06-Jun-08	64	U
DP-4008	DP-0-4008-0-035-PD	3 - 4	22-Aug-02	7.6	U
DP-4008	DP-0-4008-0-035-PD	3 - 4	22-Aug-02	76	U
DP-4008	DP-0-4008-0-085-PD	8 - 9	22-Aug-02	12	
DP-4008	DP-0-4008-0-085-PD	8 - 9	22-Aug-02	99	U
DP-4009	DP-0-4009-0-112-PD	11 - 12	22-Aug-02	92	U
DP-4009	DP-0-4009-0-112-PD	11 - 12	22-Aug-02	9.2	U
DP-4009	DP-0-4009-0-055-PD	5 - 6	22-Aug-02	97	UJ
DP-4009	DP-0-4009-0-055-PD	5 - 6	22-Aug-02	9.7	U
DP-4104	DP-0-4104-0-115-PD	11 - 12	20-Aug-02	85	U
DP-4104	DP-0-4104-0-115-PD	11 - 12	20-Aug-02	8.5	U
DP-4107	DP-0-4107-0-115-PD	11 - 12	19-Aug-02	19	
DP-4107	DP-0-4107-0-055-PD	5 - 6	19-Aug-02	270	U
DP-4128	DP-0-4128-0-4.5-PD	4 - 5	16-Aug-02	71	U
DP-4128	DP-0-4128-0-4.5-PD	4 - 5	16-Aug-02	7.1	U
DP-4128	DP-0-4128-0-8.5-PD	8 - 9	16-Aug-02	8.6	U
DP-4128	DP-0-4128-0-8.5-PD	8 - 9	16-Aug-02	86	U
DP-4133	DP-0-4133-0-115-PD	11 - 12	21-Aug-02	89	U
DP-4133	DP-0-4133-0-115-PD	11 - 12	21-Aug-02	8.9	U
DP-4133	DP-0-4133-0-035-PD	3 - 4	21-Aug-02	69	U
DP-4133	DP-0-4133-0-035-PD	3 - 4	21-Aug-02	6.9	U
DP-4134	DP-0-4134-0-035-PD	3 - 4	21-Aug-02	69	U
DP-4134	DP-0-4134-0-035-PD	3 - 4	21-Aug-02	6.9	U
DP-4134	DP-0-4134-0-085-PD	8 - 9	21-Aug-02	88	U
DP-4134	DP-0-4134-0-085-PD	8 - 9	21-Aug-02	8.8	U
DP-4135	DP-0-4135-0-035-PD	3 - 4	20-Aug-02	7	U
DP-4135	DP-0-4135-0-035-PD	3 - 4	20-Aug-02	70	U
DP-4135	DP-0-4135-0-085-PD	8 - 9	20-Aug-02	72	U
DP-4135	DP-0-4135-0-085-PD	8 - 9	20-Aug-02	7.2	U
DP-4136	DP-0-4136-0-105-PD	10 - 11	20-Aug-02	90	U
DP-4136	DP-0-4136-0-105-PD	10 - 11	20-Aug-02	9	U
DP-4136	DP-0-4136-0-055-PD	5 - 6	20-Aug-02	77	U
DP-4136	DP-0-4136-0-055-PD	5 - 6	20-Aug-02	7.7	U
DP-4301	DP-0-4301-0-115-PD	11.2 - 11.8	18-Sep-02	83	U
DP-4301	DP-0-4301-0-115-PD	11.2 - 11.8	18-Sep-02	8.3	U
DP-4411	DP-0-4411-0-060-PD	5.5 - 6.5	28-Aug-02	96	U

Sample Location	Sample ID	Sample Interval[1] (ft. bgs)	Sample Date	Concentration (µg/kg)	Data Qualifier[2]
Acenaphthene (µg/kg) - 2004 Soil Screening Level = 32400 µg/kg; PMCL = 64300 µg/kg[3]					
DP-4411	DP-0-4411-0-060-PD	5.5 - 6.5	28-Aug-02	18	
DP-4411	DP-0-4411-0-090-PD	8 - 10.3	28-Aug-02	92	U
DP-4411	DP-1-4411-0-090-PD	8 - 10.3	28-Aug-02	9.1	U
DP-4411	DP-1-4411-0-090-PD	8 - 10.3	28-Aug-02	91	U
DP-4411	DP-0-4411-0-090-PD	8 - 10.3	28-Aug-02	9.2	U
DP-4412	DP-0-4412-0-100-PD	10 - 10.5	16-Sep-02	9.2	U
DP-4412	DP-0-4412-0-100-PD	10 - 10.5	16-Sep-02	92	U
DP-4412	DP-0-4412-0-050-PD	5 - 5.8	16-Sep-02	7	U
DP-4412	DP-0-4412-0-050-PD	5 - 5.8	16-Sep-02	70	U
DP-4413	DP-5-4413-0-106-PD	10 - 11.3	24-Sep-02	9.2	U
DP-4413	DP-5-4413-0-106-PD	10 - 11.3	24-Sep-02	92	U
DP-4413	DP-0-4413-0-050-PD	4.9 - 5.2	24-Sep-02	6.9	U
DP-4413	DP-0-4413-0-050-PD	4.9 - 5.2	24-Sep-02	69	U
DP-4414	DP-0-4414-0-105-PD	10 - 11	28-Aug-02	80	U
DP-4414	DP-0-4414-0-105-PD	10 - 11	28-Aug-02	8	U
DP-4414	DP-0-4414-0-050-PD	4.5 - 5.5	28-Aug-02	77	U
DP-4414	DP-0-4414-0-050-PD	4.5 - 5.5	28-Aug-02	7.7	U
DP-4415	DP-0-4415-0-088-PD	8.5 - 9.2	28-Aug-02	8.6	U
DP-4415	DP-0-4415-0-088-PD	8.5 - 9.2	28-Aug-02	86	U
PL2-425A	W13-SB-04401-1020	2 - 2	03-Dec-93	59	U
PL2-425A	W13-SB-04401-0020	2 - 2	03-Dec-93	61	U
PL2-440A	W20-SB-04004-0050	5 - 5	09-Aug-94	5000	
PL2-440B	2-40-PL2-440B-S-01-0	0 - 1	09-Jul-08	24000	
PL2-440B	2-40-PL2-440B-S-01-0	0 - 1	09-Jul-08	17000	
PL2-440B	2-40-PL2-440B-S-01-0	0 - 1	09-Jul-08	53000	
PL2-440B	2-40-PL2-440B-S-01-0	0 - 1	09-Jul-08	52000	
PL2-440B	2-40-PL2-440B-S-04-0	4 - 5	09-Jul-08	3800	U
PL2-440B	2-40-PL2-440B-S-04-0	4 - 5	09-Jul-08	940	
PL2-440B	2-40-PL2-440B-S-04-0	4 - 5	09-Jul-08	1900	U
PL2-440B	2-40-PL2-440B-S-04-0	4 - 5	09-Jul-08	1500	U
PL2-440B	2-40-PL2-440B-S-09-0	9 - 10	09-Jul-08	4.8	U
PL2-440B	2-40-PL2-440B-S-09-0	9 - 10	09-Jul-08	60	U
PL2-443B	2-40-PL2-443B-S-01-0	0 - 1	09-Jul-08	4.9	U
PL2-443B	2-40-PL2-443B-S-01-0	0 - 1	09-Jul-08	58	U
PL2-443B	2-40-PL2-443B-S-04-0	4 - 5	09-Jul-08	4.8	U
PL2-443B	2-40-PL2-443B-S-04-0	4 - 5	09-Jul-08	60	U
PL2-443B	2-40-PL2-443B-S-09-0	9 - 10	09-Jul-08	57	U
PL2-443B	2-40-PL2-443B-S-09-0	9 - 10	09-Jul-08	4.6	U
SB-04010	SB-04010-0100	10 - 10	27-Oct-94	85	U
SB-04010	SB-04010-0050	5 - 5	27-Oct-94	75	U
SB-04010	SB-04010-0075	7.5 - 7.5	27-Oct-94	74	U
SB-04011	SB-04011-0035	3.5 - 3.5	27-Oct-94	8700	
SB-04011	SB-04011-0075	7.5 - 7.5	27-Oct-94	680	
SB-04012	SB-04012-0100	10 - 10	04-Nov-94	88	U
SB-04012	SB-04012-0050	5 - 5	04-Nov-94	72	U
SB-04012	SB-04012-0075	7.5 - 7.5	04-Nov-94	86	U
SB-04013	SB-04013-0100	10 - 10	04-Nov-94	98	U
SB-04013	SB-04013-0050	5 - 5	04-Nov-94	80	U
SB-04013	SB-04013-0075	7.5 - 7.5	04-Nov-94	80	U
SB-04014	SB-04014-0030	3 - 3	31-Oct-94	240	
SB-04014	SB-04014-0070	7 - 7	31-Oct-94	170	
SB-04015	SB-04015-0100	10 - 10	04-Nov-94	90	U
SB-04015	SB-04015-0050	5 - 5	04-Nov-94	77	U
SB-04015	SB-04015-0075	7.5 - 7.5	04-Nov-94	83	U
SB-04016	SB-04016-0115	11.5 - 11.5	01-Mar-95	90	U
SB-04016	SB-04016-0050	5 - 5	01-Mar-95	85	U
SB-04016	SB-04016-0080	8 - 8	01-Mar-95	100	U
SB-04017	SB-04017-0015	1.5 - 1.5	02-Mar-95	1900	

Sample Location	Sample ID	Sample Interval[1] (ft. bgs)	Sample Date	Concentration (µg/kg)	Data Qualifier[2]
Acenaphthene (µg/kg) - 2004 Soil Screening Level = 32400 µg/kg; PMCL = 64300 µg/kg[3]					
SB-04017	SB-04017-0110	11 - 11	02-Mar-95	92	U
SB-04017	SB-04017-0055	5.5 - 5.5	02-Mar-95	71	U
SB-04018	SB-04018-0030	3 - 3	01-Mar-95	84	U
SB-04018	SB-04018-0085	8.5 - 8.5	01-Mar-95	88	U
SB-04018	SB-04018-0095	9.5 - 9.5	01-Mar-95	88	U
SB-04019	SB-04019-0105	10.5 - 10.5	01-Mar-95	93	U
SB-04019	SB-04019-0030	3 - 3	01-Mar-95	74	U
SB-04019	SB-04019-0075	7.5 - 7.5	01-Mar-95	80	U
SB-04021	SB-04021-0105	10.5 - 10.5	21-Jul-95	85	U
SB-04021	SB-04021-0025	2.5 - 2.5	21-Jul-95	72	U
SB-04021	SB-04021-0065	6.5 - 6.5	21-Jul-95	96	U
SB-04022	SB-04022-0100	10 - 10	21-Jul-95	85	U
SB-04022	SB-04022-0025	2.5 - 2.5	21-Jul-95	80	U
SB-04022	SB-04022-0075	7.5 - 7.5	21-Jul-95	84	U
SB-04023	SB-04023-0100	10 - 10	24-Jul-95	94	U
SB-04023	SB-04023-0020	2 - 2	24-Jul-95	150	
SB-04023	SB-04023-0075	7.5 - 7.5	24-Jul-95	92	U
SB-04024	SB-04024-0100	10 - 10	21-Jul-95	93	U
SB-04024	SB-04024-0030	3 - 3	21-Jul-95	71	U
SB-04024	SB-04024-0075	7.5 - 7.5	21-Jul-95	80	U
SB-04025	SB-04025-0100	10 - 10	26-Jul-95	83	U
SB-04025	SB-04025-0035	3.5 - 3.5	26-Jul-95	88	
SB-04025	SB-04025-0075	7.5 - 7.5	26-Jul-95	80	U
SB-04025	SB-04025-1075	7.5 - 7.5	26-Jul-95	84	U
SB-04026	SB-04026-0030	3 - 3	31-Jul-95	18000	
SB-04026	SB-04026-0065	6.5 - 6.5	31-Jul-95	2900	
SB-04026	SB-04026-0095	9.5 - 9.5	31-Jul-95	78	U
SB-04027	SB-04027-0100	10 - 10	24-Aug-95	87	U
SB-04027	SB-04027-0030	3 - 3	24-Aug-95	76	U
SB-04027	SB-04027-0060	6 - 6	24-Aug-95	92	U
SB-04028	SB-04028-0010	1 - 1	24-Aug-95	8000	
SB-04028	SB-04028-0100	10 - 10	24-Aug-95	100	U
SB-04028	SB-04028-0060	6 - 6	24-Aug-95	71	U
SB-04029	SB-04029-0030	3 - 3	28-Aug-95	74	U
SB-04029	SB-04029-0060	6 - 6	28-Aug-95	72	U
SB-04029	SB-04029-0090	9 - 9	28-Aug-95	90	U
SB-04030	SB-04030-0030	3 - 3	28-Aug-95	72	U
SB-04030	SB-04030-0060	6 - 6	28-Aug-95	69	U
SB-04030	SB-04030-0090	9 - 9	28-Aug-95	95	U
SB-04031	SB-04031-0100	10 - 10	22-Sep-95	91	U
SB-04031	SB-04031-1100	10 - 10	22-Sep-95	91	U
SB-04031	SB-04031-0030	3 - 3	22-Sep-95	70	U
SB-04031	SB-04031-0070	7 - 7	22-Sep-95	110	U
SB-04032	SB-04032-0100	10 - 10	22-Sep-95	91	U
SB-04032	SB-04032-0050	5 - 5	22-Sep-95	77	U
SB-04032	SB-04032-0070	7 - 7	22-Sep-95	70	U
SB-04033	SB-04033-0110	11 - 11	28-Sep-95	86	U
SB-04033	SB-04033-0030	3 - 3	28-Sep-95	71	U
SB-04033	SB-04033-0070	7 - 7	28-Sep-95	74	U
SB-04034	SB-04034-0110	11 - 11	29-Sep-95	9.2	U
SB-04034	SB-04034-0020	2 - 2	29-Sep-95	7.1	U
SB-04034	SB-04034-0080	8 - 8	29-Sep-95	8.2	U
SB-04035	SB-04035-0110	11 - 11	29-Sep-95	9.3	U
SB-04035	SB-04035-0020	2 - 2	29-Sep-95	7	U
SB-04035	SB-04035-1070	7 - 7	29-Sep-95	7.2	U
SB-04035	SB-04035-0070	7 - 7	29-Sep-95	7.2	U
SB-04036	SB-04036-0110	11 - 11	29-Sep-95	8.5	U
SB-04036	SB-04036-0040	4 - 4	29-Sep-95	7.6	U

Sample Location	Sample ID	Sample Interval[1] (ft. bgs)	Sample Date	Concentration (µg/kg)	Data Qualifier[2]
Acenaphthene (µg/kg) - 2004 Soil Screening Level = 32400 µg/kg; PMCL = 64300 µg/kg[3]					
SB-04036	SB-04036-0080	8 - 8	29-Sep-95	8.8	U
SB-04106	W20-SB-04106-0055	5.5 - 5.5	01-Jul-94	78	U
SB-04109	W20-SB-04109-0010	1 - 1	01-Jul-94	72	U
SB-04109	W20-SB-04109-0110	11 - 11	01-Jul-94	78	U
SB-04109	W20-SB-04109-0050	5 - 5	01-Jul-94	69	U
SB-04110	W20-SB-04110-0120	12 - 12	14-Jul-94	90	U
SB-04111	W20-SB-04111-0120	12 - 12	30-Jun-94	87	U
SB-04111	W20-SB-04111-0035	3.5 - 3.5	30-Jun-94	74	U
SB-04111	W20-SB-04111-0085	8.5 - 8.5	30-Jun-94	84	U
SB-04112	W20-SB-04112-0015	1.5 - 1.5	16-Aug-94	89	U
SB-04112	W20-SB-04112-0025	2.5 - 2.5	16-Aug-94	85	U
SB-04113	W20-SB-04113-0015	1.5 - 1.5	16-Aug-94	84	U
SB-04113	W20-SB-04113-0025	2.5 - 2.5	16-Aug-94	84	U
SB-04113	W20-SB-04113-1025	2.5 - 2.5	16-Aug-94	260	U
SB-04114	W20-SB-04114-0010	1 - 1	11-Aug-94	74	U
SB-04114	W20-SB-04114-0100	10 - 10	11-Aug-94	76	U
SB-04114	W20-SB-04114-0060	6 - 6	11-Aug-94	76	U
SB-04115	W20-SB-04115-0015	1.5 - 1.5	12-Aug-94	69	U
SB-04115	W20-SB-04115-0045	4.5 - 4.5	15-Aug-94	71	U
SB-04115	W20-SB-04115-0095	9.5 - 9.5	15-Aug-94	100	U
SB-04116	W20-SB-04116-0015	1.5 - 1.5	12-Aug-94	69	U
SB-04116	W20-SB-04116-0110	11 - 11	12-Aug-94	98	U
SB-04116	W20-SB-04116-0075	7.5 - 7.5	12-Aug-94	69	U
SB-04120	W20-SB-04120-0065	6.5 - 6.5	05-Jul-94	80	U
SB-04402	W13-SB-04402-0040	4 - 4	17-Dec-93	62	U
SB-04403	W13-SB-04403-0040	4 - 4	17-Dec-93	62	U
SB-04404	W13-SB-04404-0040	4 - 4	17-Dec-93	60	U
SW-07	DP-0-SW07-0-045-PD	4 - 5	29-Aug-02	6.9	U
SW-07	DP-0-SW07-0-045-PD	4 - 5	29-Aug-02	69	U
SW-07	DP-5-SW07-0-103-PD	9.4 - 11.2	29-Aug-02	94	U
SW-07	DP-5-SW07-0-103-PD	9.4 - 11.2	29-Aug-02	9.4	U
SW-08	DP-0-SW08-0-045-PD	4 - 5	29-Aug-02	70	U
SW-08	DP-0-SW08-0-045-PD	4 - 5	29-Aug-02	7	U
SW-08	DP-0-SW08-0-100-PD	9.5 - 10.5	29-Aug-02	88	U
SW-08	DP-0-SW08-0-100-PD	9.5 - 10.5	29-Aug-02	8.8	U
SW-09	DP-5-SW09-0-115-PD	11 - 12	22-Aug-02	89	U
SW-09	DP-5-SW09-0-115-PD	11 - 12	22-Aug-02	8.9	U
SW-09	DP-0-SW09-0-035-PD	3 - 4	22-Aug-02	69	U
SW-09	DP-0-SW09-0-035-PD	3 - 4	22-Aug-02	6.9	U
SW-10	DP-0-SW10-0-105-PD	10 - 11	21-Aug-02	96	U
SW-10	DP-0-SW10-0-105-PD	10 - 11	21-Aug-02	9.6	U
SW-10	DP-0-SW10-0-035-PD	3 - 4	21-Aug-02	68	U
SW-10	DP-0-SW10-0-035-PD	3 - 4	21-Aug-02	6.8	U
SW-11	DP-0-SW11-0-038-PD	3.6 - 4.2	10-Sep-02	7.1	U
SW-11	DP-0-SW11-0-038-PD	3.6 - 4.2	10-Sep-02	71	U
SW-12	DP-0-SW12-0-045-PD	4 - 5	30-Aug-02	79	UJ
SW-12	DP-0-SW12-0-045-PD	4 - 5	30-Aug-02	7.9	U
SW-12	DP-0-SW12-0-100-PD	9.5 - 10.5	30-Aug-02	79	UJ
SW-12	DP-0-SW12-0-100-PD	9.5 - 10.5	30-Aug-02	7.9	U
SW-13	DP-0-SW13-0-105-PD	10 - 11	22-Aug-02	110	U
SW-13	DP-0-SW13-0-105-PD	10 - 11	22-Aug-02	17	J
SW-13	DP-0-SW13-0-045-PD	4 - 5	22-Aug-02	70	U
SW-13	DP-0-SW13-0-045-PD	4 - 5	22-Aug-02	7	U
SW-14	DP-0-SW14-0-035-PD	3 - 4	22-Aug-02	72	U
SW-14	DP-0-SW14-0-035-PD	3 - 4	22-Aug-02	7.2	U
SW-14	DP-0-SW14-0-085-PD	8 - 9	22-Aug-02	9.9	U
SW-14	DP-0-SW14-0-085-PD	8 - 9	22-Aug-02	99	U
SW-15	DP-0-SW15-0-035-PD	3 - 4	22-Aug-02	83	U

Sample Location	Sample ID	Sample Interval[1] (ft. bgs)	Sample Date	Concentration (µg/kg)	Data Qualifier[2]
Acenaphthene (µg/kg) - 2004 Soil Screening Level = 32400 µg/kg; PMCL = 64300 µg/kg[3]					
SW-15	DP-0-SW15-0-035-PD	3 - 4	22-Aug-02	8.3	U
SW-15	DP-0-SW15-0-085-PD	8 - 9	22-Aug-02	110	U
SW-15	DP-0-SW15-0-085-PD	8 - 9	22-Aug-02	11	U
SW-16	DP-0-SW16-0-045-PD	4 - 5	20-Aug-02	7.9	U
SW-16	DP-0-SW16-0-045-PD	4 - 5	20-Aug-02	79	U
SW-16	DP-0-SW16-0-085-PD	8 - 9	20-Aug-02	76	U
SW-16	DP-0-SW16-0-085-PD	8 - 9	20-Aug-02	7.6	U
SW-17	DP-0-SW17-0-115-PD	11 - 12	20-Aug-02	83	U
SW-17	DP-0-SW17-0-115-PD	11 - 12	20-Aug-02	8.3	U
SW-17	DP-0-SW17-0-055-PD	5 - 6	20-Aug-02	71	U
SW-17	DP-0-SW17-0-055-PD	5 - 6	20-Aug-02	7.1	U
SW-18	DP-0-SW18-0-115-PD	11 - 12	15-Aug-02	79	U
SW-18	DP-0-SW18-0-115-PD	11 - 12	15-Aug-02	7.9	U
SW-18	DP-0-SW18-0-055-PD	5 - 6	15-Aug-02	73	U
SW-18	DP-0-SW18-0-055-PD	5 - 6	15-Aug-02	7.3	U
SW-19	DP-0-SW19-0-035-PD	3 - 4	23-Aug-02	70	U
SW-19	DP-0-SW19-0-035-PD	3 - 4	23-Aug-02	7	U
SW-19	DP-0-SW19-0-085-PD	8 - 9	23-Aug-02	92	U
SW-19	DP-0-SW19-0-085-PD	8 - 9	23-Aug-02	9.2	U
SW-20	DP-0-SW20-0-115-PD	11 - 12	22-Aug-02	11	U
SW-20	DP-0-SW20-0-115-PD	11 - 12	22-Aug-02	110	U
SW-20	DP-1-SW20-0-035-PD	3 - 4	22-Aug-02	8	U
SW-20	DP-1-SW20-0-035-PD	3 - 4	22-Aug-02	80	U
SW-20	DP-0-SW20-0-035-PD	3 - 4	22-Aug-02	74	U
SW-20	DP-0-SW20-0-035-PD	3 - 4	22-Aug-02	7.4	U
SW-21	DP-0-SW21-0-037-PD	3.4 - 4	09-Sep-02	69	U
SW-21	DP-0-SW21-0-037-PD	3.4 - 4	09-Sep-02	6.9	U
SW-21	DP-0-SW21-0-094-PD	9 - 9.7	09-Sep-02	88	U
SW-21	DP-0-SW21-0-094-PD	9 - 9.7	09-Sep-02	13	J
SW-22	DP-0-SW22-0-115-PD	11 - 12	19-Aug-02	8	U
SW-22	DP-0-SW22-0-035-PD	3 - 4	19-Aug-02	6.8	U
SW-23	DP-0-SW23-0-105-PD	10 - 11	05-Sep-02	72	U
SW-23	DP-0-SW23-0-105-PD	10 - 11	05-Sep-02	7.2	U
SW-23	DP-0-SW23-0-046-PD	4.4 - 4.8	05-Sep-02	68	U
SW-23	DP-0-SW23-0-046-PD	4.4 - 4.8	05-Sep-02	6.8	U
SW-24	DP-0-SW24-0-040-PD	4 - 6	13-Aug-02	73	UJ
SW-24	DP-0-SW24-0-040-PD	4 - 6	13-Aug-02	7.3	U
SW-24	DP-0-SW24-0-100-PD	9 - 11	13-Aug-02	9	U
SW-24	DP-0-SW24-0-100-PD	9 - 11	13-Aug-02	90	UJ
SW-24	DP-1-SW24-0-100-PD	9 - 11	15-Aug-02	88	UJ
SW-24	DP-1-SW24-0-100-PD	9 - 11	15-Aug-02	8.8	U
SW-25	DP-0-SW25-0-055-PD	5 - 6	22-Aug-02	81	U
SW-25	DP-0-SW25-0-055-PD	5 - 6	22-Aug-02	8.1	U
SW-25	DP-0-SW25-0-085-PD	8 - 9	22-Aug-02	14	J
SW-25	DP-0-SW25-0-085-PD	8 - 9	22-Aug-02	110	U
SW-26	DP-0-SW26-0-115-PD	11 - 12	22-Aug-02	36	J
SW-26	DP-0-SW26-0-115-PD	11 - 12	22-Aug-02	83	U
SW-26	DP-0-SW26-0-055-PD	5 - 6	22-Aug-02	70	U
SW-26	DP-0-SW26-0-055-PD	5 - 6	22-Aug-02	7	U
SW-27	DP-0-SW27-0-050-PD	4.5 - 5	05-Sep-02	71	U
SW-27	DP-0-SW27-0-050-PD	4.5 - 5	05-Sep-02	7.1	U
SW-27	DP-0-SW27-0-100-PD	9 - 11	05-Sep-02	9.2	U
SW-27	DP-0-SW27-0-100-PD	9 - 11	05-Sep-02	92	U
SW-27	DP-1-SW27-0-100-PD	9 - 11	05-Sep-02	88	U
SW-27	DP-1-SW27-0-100-PD	9 - 11	05-Sep-02	8.8	U
SW-28	DP-0-SW28-0-5.5-PD	5 - 6	16-Aug-02	78	U
SW-28	DP-0-SW28-0-5.5-PD	5 - 6	16-Aug-02	7.8	U
SW-28	DP-0-SW28-0-8.5-PD	8 - 9	16-Aug-02	89	U

Sample Location	Sample ID	Sample Interval[1] (ft. bgs)	Sample Date	Concentration (µg/kg)	Data Qualifier[2]
Acenaphthene (µg/kg) - 2004 Soil Screening Level = 32400 µg/kg; PMCL = 64300 µg/kg[3]					
SW-28	DP-0-SW28-0-8.5-PD	8 - 9	16-Aug-02	8.9	U
SW-29	DP-0-SW29-0-3.5-PD	3 - 4	16-Aug-02	6.7	U
SW-29	DP-0-SW29-0-3.5-PD	3 - 4	16-Aug-02	67	U
SW-29	DP-0-SW29-0-8.5-PD	8 - 9	16-Aug-02	68	U
SW-29	DP-0-SW29-0-8.5-PD	8 - 9	16-Aug-02	6.8	U
SW-30	DP-0-SW30-0-050-PD	5 - 6	13-Aug-02	84	UJ
SW-30	DP-0-SW30-0-050-PD	5 - 6	13-Aug-02	8.4	U
SW-30	DP-0-SW30-0-100-PD	9 - 10	13-Aug-02	89	UJ
SW-30	DP-0-SW30-0-100-PD	9 - 10	13-Aug-02	8.9	U
SW-31	DP-0-SW31-0-045-PD	4.6 - 5.2	30-Aug-02	68	UJ
SW-31	DP-0-SW31-0-045-PD	4.6 - 5.2	30-Aug-02	6.8	U
SW-31	DP-0-SW31-0-100-PD	9.5 - 10.5	30-Aug-02	8.9	U
SW-31	DP-0-SW31-0-100-PD	9.5 - 10.5	30-Aug-02	89	UJ
SW-32	DP-0-SW32-0-038-PD	3.4 - 4.2	06-Sep-02	70	U
SW-32	DP-0-SW32-0-038-PD	3.4 - 4.2	06-Sep-02	7	U
SW-32	DP-0-SW32-0-098-PD	9.5 - 10.3	06-Sep-02	83	U
SW-32	DP-0-SW32-0-098-PD	9.5 - 10.3	06-Sep-02	8.3	U
SW-33	DP-0-SW33-0-100-PD	10 - 10.5	25-Sep-02	84	U
SW-33	DP-0-SW33-0-100-PD	10 - 10.5	25-Sep-02	35	J
SW-33	DP-0-SW33-0-055-PD	5 - 6	25-Sep-02	7.4	U
SW-33	DP-1-SW33-0-055-PD	5 - 6	25-Sep-02	7.1	U
SW-33	DP-0-SW33-0-055-PD	5 - 6	25-Sep-02	74	U
SW-33	DP-1-SW33-0-055-PD	5 - 6	25-Sep-02	71	U
SW-34	DP-0-SW34-0-035-PD	3 - 4	23-Aug-02	75	U
SW-34	DP-0-SW34-0-035-PD	3 - 4	23-Aug-02	7.5	U
SW-34	DP-1-SW34-0-085-PD	8 - 9	23-Aug-02	80	U
SW-34	DP-1-SW34-0-085-PD	8 - 9	23-Aug-02	8	U
SW-34	DP-0-SW34-0-085-PD	8 - 9	23-Aug-02	72	U
SW-34	DP-0-SW34-0-085-PD	8 - 9	23-Aug-02	7.2	U
SW-35	DP-0-SW35-0-035-PD	3 - 4	23-Aug-02	75	U
SW-35	DP-0-SW35-0-035-PD	3 - 4	23-Aug-02	7.5	U
SW-35	DP-0-SW35-0-085-PD	8 - 9	23-Aug-02	73	U
SW-35	DP-0-SW35-0-085-PD	8 - 9	23-Aug-02	7.3	U
SW-48	DP-0-SW48-0-115-PD	11 - 12	21-Aug-02	73	U
SW-48	DP-0-SW48-0-115-PD	11 - 12	21-Aug-02	7.3	U
SW-48	DP-0-SW48-0-035-PD	3 - 4	21-Aug-02	7.1	U
SW-48	DP-0-SW48-0-035-PD	3 - 4	21-Aug-02	71	U
SW-49	DP-0-SW49-0-045-PD	4 - 5	29-Aug-02	7.1	U
SW-49	DP-0-SW49-0-045-PD	4 - 5	29-Aug-02	71	U
SW-49	DP-0-SW49-0-095-PD	9 - 9.5	29-Aug-02	88	U
SW-49	DP-0-SW49-0-095-PD	9 - 9.5	29-Aug-02	8.8	U
SW-50	DP-0-SW50-0-060-PD	5.5 - 6.5	19-Aug-02	6.9	U
SW-51	DP-0-SW51-0-115-PD	11 - 12	20-Aug-02	8.2	U
SW-51	DP-0-SW51-0-115-PD	11 - 12	20-Aug-02	82	U
SW-51	DP-0-SW51-0-055-PD	5 - 6	20-Aug-02	71	U
SW-51	DP-0-SW51-0-055-PD	5 - 6	20-Aug-02	7.1	U
SW-52	DP-0-SW52-0-115-PD	11 - 12	19-Aug-02	9.6	U
SW-52	DP-0-SW52-0-035-PD	3 - 4	19-Aug-02	6.8	U
W12-SB1	W12-SB1-1	0 - 1.5	25-Jan-93	86	U
W12-SB1	W12-SB1-10	10 - 11.5	25-Jan-93	89	U
W12-SB2	W12-SB2-1	0 - 1.5	25-Jan-93	64	U
W12-SB2	W12-SB2-10	10 - 11.5	25-Jan-93	93	U
W12-SB3	W12-SB3-1	0 - 1.5	25-Jan-93	73	U
W12-SB3	W12-SB3-10	10 - 11.5	25-Jan-93	110	U

Note: (1) - Data restricted from surface to 12ft bgs.
(2) - Definitions for data qualifiers are provided on Table F-3.
(3) - PMCL - Preliminary Media Cleanup Level (Weston, 1999).

This page intentionally left blank

Sample Location	Sample ID	Sample Interval[1] (ft. bgs)	Sample Date	Concentration (µg/kg)	Data Qualifier[2]
Benzo(a)anthracene (µg/kg) - 2004 Soil Screening Level = 41.9 µg/kg; PMCL = 2.9 µg/kg[3]					
2-40-DP-001	2-40-DP-01-01-S-0	0 - 1	25-Jun-08	4.7	U
2-40-DP-001	2-40-DP-01-01-S-0	0 - 1	25-Jun-08	65	U
2-40-DP-001	2-40-DP-01-04-S-0	4 - 5	25-Jun-08	4.7	U
2-40-DP-001	2-40-DP-01-04-S-0	4 - 5	25-Jun-08	66	U
2-40-DP-001	2-40-DP-01-09-S-0	9 - 10	25-Jun-08	63	U
2-40-DP-001	2-40-DP-01-09-S-0	9 - 10	25-Jun-08	4.7	U
2-40-DP-005	2-40-DP-05-01-S-0	0 - 1	18-Jun-08	15	
2-40-DP-005	2-40-DP-05-01-S-0	0 - 1	18-Jun-08	100	
2-40-DP-005	2-40-DP-05-04-S-0	4 - 5	18-Jun-08	65	U
2-40-DP-005	2-40-DP-05-04-S-0	4 - 5	18-Jun-08	4.9	U
2-40-DP-005	2-40-DP-05-09-S-0	9 - 10	18-Jun-08	65	U
2-40-DP-005	2-40-DP-05-09-S-0	9 - 10	18-Jun-08	13	
2-40-DP-007	2-40-DP-07-01-S-0	0 - 1	03-Jul-08	63	U
2-40-DP-007	2-40-DP-07-01-S-0	0 - 1	03-Jul-08	4.5	U
2-40-DP-007	2-40-DP-07-04-S-0	4 - 5	03-Jul-08	62	U
2-40-DP-007	2-40-DP-07-04-S-0	4 - 5	03-Jul-08	4.6	U
2-40-DP-007	2-40-DP-07-09-S-0	9 - 10	03-Jul-08	63	U
2-40-DP-007	2-40-DP-07-09-S-0	9 - 10	03-Jul-08	13	
2-40-DP-008	2-40-DP-08-01-S-0	0 - 1	03-Jul-08	64	U
2-40-DP-008	2-40-DP-08-01-S-0	0 - 1	03-Jul-08	4.6	U
2-40-DP-008	2-40-DP-08-04-S-0	4 - 5	03-Jul-08	63	U
2-40-DP-008	2-40-DP-08-04-S-0	4 - 5	03-Jul-08	4.7	U
2-40-DP-008	2-40-DP-08-09-S-0	9 - 10	03-Jul-08	66	U
2-40-DP-008	2-40-DP-08-09-S-0	9 - 10	03-Jul-08	4.7	U
2-40-DP-009	2-40-DP-09-01-S-0	0 - 1	07-Jul-08	64	U
2-40-DP-009	2-40-DP-09-01-S-0	0 - 1	07-Jul-08	4.6	U
2-40-DP-009	2-40-DP-09-04-S-0	4 - 5	07-Jul-08	59	U
2-40-DP-009	2-40-DP-09-04-S-0	4 - 5	07-Jul-08	4.8	U
2-40-DP-009	2-40-DP-09-09-S-0	9 - 10	07-Jul-08	4.7	U
2-40-DP-009	2-40-DP-09-09-S-0	9 - 10	07-Jul-08	60	U
2-40-DP-010	2-40-DP-10-01-S-0	0 - 1	23-Jun-08	65	U
2-40-DP-010	2-40-DP-10-01-S-0	0 - 1	23-Jun-08	5	U
2-40-DP-010	2-40-DP-10-04-S-0	4 - 5	23-Jun-08	64	U
2-40-DP-010	2-40-DP-10-04-S-0	4 - 5	23-Jun-08	5.4	
2-40-DP-010	2-40-DP-10-09-S-0	9 - 10	23-Jun-08	5	U
2-40-DP-010	2-40-DP-10-09-S-0	9 - 10	23-Jun-08	66	U
2-40-DP-011	2-40-DP-11-01-S-0	0 - 1	24-Jun-08	37	
2-40-DP-011	2-40-DP-11-01-S-0	0 - 1	24-Jun-08	64	U
2-40-DP-011	2-40-DP-11-04-S-0	4 - 5	24-Jun-08	4.9	U
2-40-DP-011	2-40-DP-11-04-S-0	4 - 5	24-Jun-08	63	U
2-40-DP-011	2-40-DP-11-09-S-0	9 - 10	24-Jun-08	4.9	U
2-40-DP-011	2-40-DP-11-09-S-0	9 - 10	24-Jun-08	62	U
2-40-DP-012	2-40-DP-12-01-S-0	0 - 1	20-Jun-08	4.8	U
2-40-DP-012	2-40-DP-12-01-S-0	0 - 1	20-Jun-08	56	U
2-40-DP-012	2-40-DP-12-04-S-0	4 - 5	20-Jun-08	4.9	U
2-40-DP-012	2-40-DP-12-04-S-0	4 - 5	20-Jun-08	58	U
2-40-DP-012	2-40-DP-12-09-S-0	9 - 10	20-Jun-08	22	
2-40-DP-012	2-40-DP-12-09-S-0	9 - 10	20-Jun-08	63	U
2-40-DP-013	2-40-DP-13-01-S-0	0 - 1	03-Jul-08	64	U
2-40-DP-013	2-40-DP-13-01-S-0	0 - 1	03-Jul-08	4.5	U
2-40-DP-013	2-40-DP-13-04-S-0	4 - 5	03-Jul-08	64	U
2-40-DP-013	2-40-DP-13-04-S-0	4 - 5	03-Jul-08	4.6	U
2-40-DP-013	2-40-DP-13-09-S-0	9 - 10	03-Jul-08	63	U
2-40-DP-013	2-40-DP-13-09-S-0	9 - 10	03-Jul-08	4.8	U
2-40-DP-017	2-40-DP-17-01-S-0	0 - 1	12-Jun-08	4.8	U
2-40-DP-017	2-40-DP-17-01-S-0	0 - 1	12-Jun-08	64	UJ
2-40-DP-017	2-40-DP-17-01-S-0	0 - 1	12-Jun-08	64	U
2-40-DP-017	2-40-DP-17-04-S-0	4 - 5	12-Jun-08	66	UJ

Sample Location	Sample ID	Sample Interval[1] (ft. bgs)	Sample Date	Concentration (µg/kg)	Data Qualifier[2]
Benzo(a)anthracene (µg/kg) - 2004 Soil Screening Level = 41.9 µg/kg; PMCL = 2.9 µg/kg[3]					
2-40-DP-017	2-40-DP-17-04-S-0	4 - 5	12-Jun-08	66	U
2-40-DP-017	2-40-DP-17-04-S-0	4 - 5	12-Jun-08	4.8	U
2-40-DP-017	2-40-DP-17-09-S-0	9 - 10	12-Jun-08	4.8	U
2-40-DP-017	2-40-DP-17-09-S-0	9 - 10	12-Jun-08	66	U
2-40-DP-017	2-40-DP-17-09-S-0	9 - 10	12-Jun-08	65	UJ
2-40-DP-018	2-40-DP-18-01-S-0	0 - 1	06-Jun-08	5	U
2-40-DP-018	2-40-DP-18-01-S-0	0 - 1	06-Jun-08	65	U
2-40-DP-018	2-40-DP-18-04-S-0	4 - 5	06-Jun-08	5	U
2-40-DP-018	2-40-DP-18-04-S-0	4 - 5	06-Jun-08	65	U
2-40-DP-018	2-40-DP-18-09-S-0	9 - 10	06-Jun-08	65	U
2-40-DP-018	2-40-DP-18-09-S-0	9 - 10	06-Jun-08	4.8	U
2-40-DP-024	2-40-DP-24-01-S-0	0 - 1	10-Jun-08	67	U
2-40-DP-024	2-40-DP-24-01-S-0	0 - 1	10-Jun-08	4.8	U
2-40-DP-024	2-40-DP-24-04-S-0	4 - 5	10-Jun-08	4.5	U
2-40-DP-024	2-40-DP-24-04-S-0	4 - 5	10-Jun-08	63	U
2-40-DP-024	2-40-DP-24-09-S-0	9 - 10	10-Jun-08	22	
2-40-DP-024	2-40-DP-24-09-S-0	9 - 10	10-Jun-08	65	U
2-40-DP-025	2-40-DP-25-01-S-0	0 - 1	03-Jul-08	4.7	U
2-40-DP-025	2-40-DP-25-01-S-0	0 - 1	03-Jul-08	64	U
2-40-DP-025	2-40-DP-25-04-S-0	4 - 5	03-Jul-08	4.6	U
2-40-DP-025	2-40-DP-25-04-S-0	4 - 5	03-Jul-08	61	U
2-40-DP-025	2-40-DP-25-09-S-0	9 - 10	03-Jul-08	4.6	U
2-40-DP-025	2-40-DP-25-09-S-0	9 - 10	03-Jul-08	64	U
2-40-DP-028	2-40-DP-28-01-S-0	0 - 1	06-Jun-08	64	U
2-40-DP-028	2-40-DP-28-01-S-0	0 - 1	06-Jun-08	4.9	U
2-40-DP-028	2-40-DP-28-04-S-0	4 - 5	06-Jun-08	65	U
2-40-DP-028	2-40-DP-28-04-S-0	4 - 5	06-Jun-08	5	U
2-40-DP-028	2-40-DP-28-09-S-0	9 - 10	06-Jun-08	4.9	U
2-40-DP-028	2-40-DP-28-09-S-0	9 - 10	06-Jun-08	65	U
2-40-DP-031	2-40-DP-31-01-S-0	0 - 1	08-Jul-08	4.8	U
2-40-DP-031	2-40-DP-31-01-S-0	0 - 1	08-Jul-08	59	U
2-40-DP-031	2-40-DP-31-04-S-0	4 - 5	08-Jul-08	4.7	U
2-40-DP-031	2-40-DP-31-04-S-0	4 - 5	08-Jul-08	63	U
2-40-DP-031	2-40-DP-31-09-S-0	9 - 10	08-Jul-08	60	U
2-40-DP-031	2-40-DP-31-09-S-0	9 - 10	08-Jul-08	5	U
2-40-DP-032	2-40-DP-32-01-S-0	0 - 1	28-May-08	4.8	U
2-40-DP-032	2-40-DP-32-01-S-0	0 - 1	28-May-08	65	U
2-40-DP-032	2-40-DP-32-04-S-0	4 - 5	28-May-08	4.9	U
2-40-DP-032	2-40-DP-32-04-S-0	4 - 5	28-May-08	66	U
2-40-DP-032	2-40-DP-32-09-S-0	9 - 10	28-May-08	4.8	
2-40-DP-032	2-40-DP-32-09-S-0	9 - 10	28-May-08	66	U
2-40-DP-037	2-40-DP-37-01-S-0	0 - 1	22-May-08	4.9	U
2-40-DP-037	2-40-DP-37-01-S-0	0 - 1	22-May-08	64	U
2-40-DP-037	2-40-DP-37-04-S-0	4 - 5	22-May-08	64	U
2-40-DP-037	2-40-DP-37-04-S-0	4 - 5	22-May-08	4.8	U
2-40-DP-037	2-40-DP-37-09-S-0	9 - 10	22-May-08	4.9	U
2-40-DP-037	2-40-DP-37-09-S-0	9 - 10	22-May-08	64	U
2-40-DP-038	2-40-DP-38-01-S-0	0 - 1	21-May-08	5	U
2-40-DP-038	2-40-DP-38-01-S-0	0 - 1	21-May-08	64	U
2-40-DP-038	2-40-DP-38-04-S-0	4 - 5	21-May-08	64	U
2-40-DP-038	2-40-DP-38-04-S-0	4 - 5	21-May-08	4.8	U
2-40-DP-038	2-40-DP-38-09-S-0	9 - 10	21-May-08	5	U
2-40-DP-038	2-40-DP-38-09-S-0	9 - 10	21-May-08	63	U
2-40-DP-040	2-40-DP-40-01-S-0	0 - 1	15-May-08	63	U
2-40-DP-040	2-40-DP-40-01-S-0	0 - 1	15-May-08	4.8	U
2-40-DP-040	2-40-DP-40-04-S-0	4 - 5	15-May-08	64	U
2-40-DP-040	2-40-DP-40-04-S-0	4 - 5	15-May-08	5	U
2-40-DP-040	2-40-DP-40-09-S-0	9 - 10	15-May-08	65	U

Sample Location	Sample ID	Sample Interval[1] (ft. bgs)	Sample Date	Concentration (µg/kg)	Data Qualifier[2]
Benzo(a)anthracene (µg/kg) - 2004 Soil Screening Level = 41.9 µg/kg; PMCL = 2.9 µg/kg[3]					
2-40-DP-040	2-40-DP-40-09-S-0	9 - 10	15-May-08	4.8	U
2-40-DP-043	2-40-DP-43-01-S-0	0 - 1	12-May-08	64	U
2-40-DP-043	2-40-DP-43-01-S-0	0 - 1	12-May-08	22	J
2-40-DP-043	2-40-DP-43-04-S-0	4 - 5	12-May-08	4.9	U
2-40-DP-043	2-40-DP-43-04-S-0	4 - 5	12-May-08	64	U
2-40-DP-043	2-40-DP-43-09-S-0	9 - 10	12-May-08	26	
2-40-DP-043	2-40-DP-43-09-S-0	9 - 10	12-May-08	65	U
2-40-DP-047	2-40-DP-47-01-S-0	0 - 1	25-Jun-08	4.8	U
2-40-DP-047	2-40-DP-47-01-S-0	0 - 1	25-Jun-08	64	U
2-40-DP-047	2-40-DP-47-04-S-0	4 - 5	25-Jun-08	4.6	U
2-40-DP-047	2-40-DP-47-04-S-0	4 - 5	25-Jun-08	66	U
2-40-DP-047	2-40-DP-47-09-S-0	9 - 10	25-Jun-08	11	
2-40-DP-047	2-40-DP-47-09-S-0	9 - 10	25-Jun-08	67	U
2-40-DP-050	2-40-DP-50-01-S-0	0 - 1	18-Jun-08	65	U
2-40-DP-050	2-40-DP-50-01-S-0	0 - 1	18-Jun-08	18	
2-40-DP-050	2-40-DP-50-05-S-0	5 - 6	18-Jun-08	66	U
2-40-DP-050	2-40-DP-50-05-S-0	5 - 6	18-Jun-08	5	U
2-40-DP-050	2-40-DP-50-09-S-0	9 - 10	18-Jun-08	64	U
2-40-DP-050	2-40-DP-50-09-S-0	9 - 10	18-Jun-08	9.9	
2-40-DP-053	2-40-DP-53-01-S-0	0 - 1	09-Jun-08	5	U
2-40-DP-053	2-40-DP-53-01-S-0	0 - 1	09-Jun-08	65	U
2-40-DP-053	2-40-DP-53-04-S-0	4 - 5	09-Jun-08	66	U
2-40-DP-053	2-40-DP-53-04-S-0	4 - 5	09-Jun-08	6.4	
2-40-DP-053	2-40-DP-53-09-S-0	9 - 10	09-Jun-08	63	U
2-40-DP-053	2-40-DP-53-09-S-0	9 - 10	09-Jun-08	8.4	
2-40-DP-056	2-40-DP-56-01-S-0	0 - 1	04-Jun-08	66	U
2-40-DP-056	2-40-DP-56-01-S-0	0 - 1	04-Jun-08	8.6	
2-40-DP-056	2-40-DP-56-04-S-0	4 - 5	04-Jun-08	66	U
2-40-DP-056	2-40-DP-56-04-S-0	4 - 5	04-Jun-08	4.8	U
2-40-DP-056	2-40-DP-56-09-S-0	9 - 10	04-Jun-08	63	U
2-40-DP-056	2-40-DP-56-09-S-0	9 - 10	04-Jun-08	5	U
2-40-DP-057	2-40-DP-57-01-S-0	0 - 1	05-Jun-08	4.8	U
2-40-DP-057	2-40-DP-57-01-S-0	0 - 1	05-Jun-08	66	U
2-40-DP-057	2-40-DP-57-04-S-0	4 - 5	05-Jun-08	63	U
2-40-DP-057	2-40-DP-57-04-S-0	4 - 5	05-Jun-08	4.8	U
2-40-DP-057	2-40-DP-57-09-S-0	9 - 10	05-Jun-08	5	U
2-40-DP-057	2-40-DP-57-09-S-0	9 - 10	05-Jun-08	66	U
2-40-DP-058	2-40-DP-58-01-S-0	0 - 1	10-Jun-08	4.8	U
2-40-DP-058	2-40-DP-58-01-S-0	0 - 1	10-Jun-08	67	U
2-40-DP-058	2-40-DP-58-04-S-0	4 - 5	10-Jun-08	5	U
2-40-DP-058	2-40-DP-58-04-S-0	4 - 5	10-Jun-08	49	UJ
2-40-DP-058	2-40-DP-58-04-S-0	4 - 5	10-Jun-08	64	UJ
2-40-DP-058	2-40-DP-58-09-S-0	9 - 10	10-Jun-08	51	
2-40-DP-058	2-40-DP-58-09-S-0	9 - 10	10-Jun-08	65	U
2-40-DP-059	2-40-DP-59-01-S-0	0 - 1	18-Jun-08	120	
2-40-DP-059	2-40-DP-59-01-S-0	0 - 1	18-Jun-08	95	
2-40-DP-059	2-40-DP-59-04-S-0	4 - 5	18-Jun-08	4.9	U
2-40-DP-059	2-40-DP-59-04-S-0	4 - 5	18-Jun-08	64	U
2-40-DP-059	2-40-DP-59-09-S-0	9 - 10	18-Jun-08	16	
2-40-DP-059	2-40-DP-59-09-S-0	9 - 10	18-Jun-08	64	U
2-40-DP-060	2-40-DP-60-01-S-0	0 - 1	17-Jun-08	4.8	U
2-40-DP-060	2-40-DP-60-01-S-0	0 - 1	17-Jun-08	63	U
2-40-DP-060	2-40-DP-60-04-S-0	4 - 5	17-Jun-08	64	U
2-40-DP-060	2-40-DP-60-04-S-0	4 - 5	17-Jun-08	4.8	U
2-40-DP-060	2-40-DP-60-09-S-0	9 - 10	17-Jun-08	6.8	J
2-40-DP-060	2-40-DP-60-09-S-0	9 - 10	17-Jun-08	64	U
2-40-DP-061	2-40-DP-61-01-S-0	0 - 1	11-Jun-08	4.9	U
2-40-DP-061	2-40-DP-61-01-S-0	0 - 1	11-Jun-08	64	U

Sample Location	Sample ID	Sample Interval[1] (ft. bgs)	Sample Date	Concentration (µg/kg)	Data Qualifier[2]
Benzo(a)anthracene (µg/kg) - 2004 Soil Screening Level = 41.9 µg/kg; PMCL = 2.9 µg/kg[3]					
2-40-DP-061	2-40-DP-61-04-S-0	4 - 5	11-Jun-08	64	U
2-40-DP-061	2-40-DP-61-04-S-0	4 - 5	11-Jun-08	5	UJ
2-40-DP-061	2-40-DP-61-09-S-0	9 - 10	11-Jun-08	92	
2-40-DP-061	2-40-DP-61-09-S-0	9 - 10	11-Jun-08	5	
2-40-DP-068	2-40-DP-68-01-S-0	0 - 1	19-Jun-08	4.8	U
2-40-DP-068	2-40-DP-68-01-S-0	0 - 1	19-Jun-08	58	U
2-40-DP-068	2-40-DP-68-04-S-0	4 - 5	19-Jun-08	60	U
2-40-DP-068	2-40-DP-68-04-S-0	4 - 5	19-Jun-08	4.8	U
2-40-DP-068	2-40-DP-68-09-S-0	9 - 10	19-Jun-08	65	U
2-40-DP-068	2-40-DP-68-09-S-0	9 - 10	19-Jun-08	6.3	
2-40-DP-071	2-40-DP-71-01-S-0	0 - 1	23-Jun-08	26000	E
2-40-DP-071	2-40-DP-71-01-S-0	0 - 1	23-Jun-08	38000	E
2-40-DP-071	2-40-DP-71-01-S-0	0 - 1	23-Jun-08	35000	
2-40-DP-071	2-40-DP-71-01-S-0	0 - 1	23-Jun-08	51000	
2-40-DP-071	2-40-DP-71-04-S-0	4 - 5	23-Jun-08	160	
2-40-DP-071	2-40-DP-71-04-S-0	4 - 5	23-Jun-08	160	
2-40-DP-071	2-40-DP-71-09-S-0	9 - 10	23-Jun-08	4.8	U
2-40-DP-071	2-40-DP-71-09-S-0	9 - 10	23-Jun-08	66	U
2-40-DP-072	2-40-DP-72-01-S-0	0 - 1	24-Jun-08	4.9	U
2-40-DP-072	2-40-DP-72-01-S-0	0 - 1	24-Jun-08	62	U
2-40-DP-072	2-40-DP-72-04-S-0	4 - 5	24-Jun-08	130	
2-40-DP-072	2-40-DP-72-04-S-0	4 - 5	24-Jun-08	120	
2-40-DP-072	2-40-DP-72-09-S-0	9 - 10	24-Jun-08	5	U
2-40-DP-072	2-40-DP-72-09-S-0	9 - 10	24-Jun-08	63	U
2-40-DP-073	2-40-DP-73-01-S-0	0 - 1	25-Jun-08	1200	
2-40-DP-073	2-40-DP-73-01-S-0	0 - 1	25-Jun-08	120	
2-40-DP-073	2-40-DP-73-04-S-0	4 - 5	25-Jun-08	8700	
2-40-DP-073	2-40-DP-73-04-S-0	4 - 5	25-Jun-08	20	U
2-40-DP-073	2-40-DP-73-04-S-0	4 - 5	25-Jun-08	8400	
2-40-DP-073	2-40-DP-73-09-S-0	9 - 10	25-Jun-08	64	U
2-40-DP-073	2-40-DP-73-09-S-0	9 - 10	25-Jun-08	4.4	U
2-40-DP-074	2-40-DP-74-01-S-0	0 - 1	02-Jul-08	65	J
2-40-DP-074	2-40-DP-74-01-S-0	0 - 1	02-Jul-08	140	
2-40-DP-074	2-40-DP-74-01-S-0	0 - 1	02-Jul-08	53	
2-40-DP-074	2-40-DP-74-04-S-0	4 - 5	02-Jul-08	210	
2-40-DP-074	2-40-DP-74-04-S-0	4 - 5	02-Jul-08	140	
2-40-DP-074	2-40-DP-74-04-S-0	4 - 5	02-Jul-08	200	
2-40-DP-074	2-40-DP-74-04-S-0	4 - 5	02-Jul-08	92	J
2-40-DP-074	2-40-DP-74-09-S-0	9 - 10	02-Jul-08	4.7	U
2-40-DP-074	2-40-DP-74-09-S-0	9 - 10	02-Jul-08	63	U
2-40-DP-074	2-40-DP-74-09-S-0	9 - 10	02-Jul-08	62	UJ
2-40-DP-075	2-40-DP-75-01-S-0	0 - 1	01-Jul-08	65	U
2-40-DP-075	2-40-DP-75-01-S-0	0 - 1	01-Jul-08	4.8	
2-40-DP-075	2-40-DP-75-01-S-0	0 - 1	01-Jul-08	64	UJ
2-40-DP-075	2-40-DP-75-04-S-0	4 - 5	01-Jul-08	60	UJ
2-40-DP-075	2-40-DP-75-04-S-0	4 - 5	01-Jul-08	61	U
2-40-DP-075	2-40-DP-75-04-S-0	4 - 5	01-Jul-08	4.6	U
2-40-DP-075	2-40-DP-75-09-S-0	9 - 10	01-Jul-08	6.7	
2-40-DP-075	2-40-DP-75-09-S-0	9 - 10	01-Jul-08	65	UJ
2-40-DP-075	2-40-DP-75-09-S-0	9 - 10	01-Jul-08	65	UJ
2-40-DP-076	2-40-DP-76-01-S-0	0 - 1	05-Jun-08	53	
2-40-DP-076	2-40-DP-76-01-S-0	0 - 1	05-Jun-08	64	UJ
2-40-DP-076	2-40-DP-76-01-S-0	0 - 1	05-Jun-08	64	U
2-40-DP-076	2-40-DP-76-04-S-0	4 - 5	05-Jun-08	64	U
2-40-DP-076	2-40-DP-76-04-S-0	4 - 5	05-Jun-08	4.8	U
2-40-DP-076	2-40-DP-76-09-S-0	9 - 10	05-Jun-08	11	
2-40-DP-076	2-40-DP-76-09-S-0	9 - 10	05-Jun-08	64	U
2-40-DP-079	2-40-DP-79-01-S-0	0 - 1	24-Jun-08	4.8	U

Sample Location	Sample ID	Sample Interval[1] (ft. bgs)	Sample Date	Concentration (µg/kg)	Data Qualifier[2]
Benzo(a)anthracene (µg/kg) - 2004 Soil Screening Level = 41.9 µg/kg; PMCL = 2.9 µg/kg[3]					
2-40-DP-079	2-40-DP-79-01-S-0	0 - 1	24-Jun-08	63	U
2-40-DP-079	2-40-DP-79-04-S-0	4 - 5	24-Jun-08	4.9	U
2-40-DP-079	2-40-DP-79-04-S-0	4 - 5	24-Jun-08	63	U
2-40-DP-079	2-40-DP-79-09-S-0	9 - 10	24-Jun-08	4.8	U
2-40-DP-079	2-40-DP-79-09-S-0	9 - 10	24-Jun-08	65	U
2-40-DP-081	2-40-DP-81-01-S-0	0 - 1	06-Jun-08	5	U
2-40-DP-081	2-40-DP-81-01-S-0	0 - 1	06-Jun-08	65	U
2-40-DP-081	2-40-DP-81-04-S-0	4 - 5	06-Jun-08	6.9	
2-40-DP-081	2-40-DP-81-04-S-0	4 - 5	06-Jun-08	64	U
2-40-DP-081	2-40-DP-81-09-S-0	9 - 10	06-Jun-08	66	U
2-40-DP-081	2-40-DP-81-09-S-0	9 - 10	06-Jun-08	4.8	U
2-40-DP-086	2-40-DP-86-01-S-0	0 - 1	13-Jun-08	75	
2-40-DP-086	2-40-DP-86-01-S-0	0 - 1	13-Jun-08	65	UJ
2-40-DP-086	2-40-DP-86-01-S-0	0 - 1	13-Jun-08	65	U
2-40-DP-086	2-40-DP-86-04-S-0	4 - 5	13-Jun-08	65	U
2-40-DP-086	2-40-DP-86-04-S-0	4 - 5	13-Jun-08	66	UJ
2-40-DP-086	2-40-DP-86-04-S-0	4 - 5	13-Jun-08	4.8	U
2-40-DP-086	2-40-DP-86-09-S-0	9 - 10	13-Jun-08	64	UJ
2-40-DP-086	2-40-DP-86-09-S-0	9 - 10	13-Jun-08	64	U
2-40-DP-086	2-40-DP-86-09-S-0	9 - 10	13-Jun-08	5	U
2-40-DP-093	2-40-DP-93-01-S-0	0 - 1	08-Jul-08	61	U
2-40-DP-093	2-40-DP-93-01-S-0	0 - 1	08-Jul-08	4.8	U
2-40-DP-093	2-40-DP-93-04-S-0	4 - 5	08-Jul-08	8.9	
2-40-DP-093	2-40-DP-93-04-S-0	4 - 5	08-Jul-08	59	U
2-40-DP-093	2-40-DP-93-09-S-0	9 - 10	08-Jul-08	4.8	U
2-40-DP-093	2-40-DP-93-09-S-0	9 - 10	08-Jul-08	59	U
2-40-DP-094	2-40-DP-94-01-S-0	0 - 1	30-Jun-08	65	U
2-40-DP-094	2-40-DP-94-01-S-0	0 - 1	30-Jun-08	65	UJ
2-40-DP-094	2-40-DP-94-01-S-0	0 - 1	30-Jun-08	4.7	U
2-40-DP-094	2-40-DP-94-04-S-0	4 - 5	30-Jun-08	59	UJ
2-40-DP-094	2-40-DP-94-04-S-0	4 - 5	30-Jun-08	5.4	
2-40-DP-094	2-40-DP-94-04-S-0	4 - 5	30-Jun-08	180	U
2-40-DP-094	2-40-DP-94-09-S-0	9 - 10	30-Jun-08	4.6	U
2-40-DP-094	2-40-DP-94-09-S-0	9 - 10	30-Jun-08	62	U
2-40-DP-094	2-40-DP-94-09-S-0	9 - 10	30-Jun-08	62	UJ
2-40-DP-095	2-40-DP-95-01-S-0	0 - 1	09-Jun-08	4.9	U
2-40-DP-095	2-40-DP-95-01-S-0	0 - 1	09-Jun-08	64	U
2-40-DP-095	2-40-DP-95-04-S-0	4 - 5	09-Jun-08	65	U
2-40-DP-095	2-40-DP-95-04-S-0	4 - 5	09-Jun-08	9.9	J
2-40-DP-095	2-40-DP-95-09-S-0	9 - 10	09-Jun-08	66	U
2-40-DP-095	2-40-DP-95-09-S-0	9 - 10	09-Jun-08	4.8	U
2-40-DP-096	2-40-DP-96-01-S-0	0 - 1	23-Jun-08	64	U
2-40-DP-096	2-40-DP-96-01-S-0	0 - 1	23-Jun-08	4.8	U
2-40-DP-096	2-40-DP-96-04-S-0	4 - 5	23-Jun-08	4.9	U
2-40-DP-096	2-40-DP-96-04-S-0	4 - 5	23-Jun-08	64	U
2-40-DP-096	2-40-DP-96-09-S-0	9 - 10	23-Jun-08	64	U
2-40-DP-096	2-40-DP-96-09-S-0	9 - 10	23-Jun-08	4.9	U
2-40-DP-097	2-40-DP-97-01-S-0	0 - 1	07-Jul-08	180	
2-40-DP-097	2-40-DP-97-01-S-0	0 - 1	07-Jul-08	170	
2-40-DP-097	2-40-DP-97-01-S-0	0 - 1	07-Jul-08	75	
2-40-DP-097	2-40-DP-97-04-S-0	4 - 5	07-Jul-08	590	
2-40-DP-097	2-40-DP-97-04-S-0	4 - 5	07-Jul-08	22000	
2-40-DP-097	2-40-DP-97-04-S-0	4 - 5	07-Jul-08	560	E
2-40-DP-097	2-40-DP-97-04-S-0	4 - 5	07-Jul-08	17000	E
2-40-DP-097	2-40-DP-97-09-S-0	9 - 10	07-Jul-08	4.6	U
2-40-DP-097	2-40-DP-97-09-S-0	9 - 10	07-Jul-08	64	U
2-40-DP-098	2-40-DP-98-01-S-0	0 - 1	12-Jun-08	430	
2-40-DP-098	2-40-DP-98-01-S-0	0 - 1	12-Jun-08	150	J

Sample Location	Sample ID	Sample Interval[1] (ft. bgs)	Sample Date	Concentration (µg/kg)	Data Qualifier[2]
Benzo(a)anthracene (µg/kg) - 2004 Soil Screening Level = 41.9 µg/kg; PMCL = 2.9 µg/kg[3]					
2-40-DP-098	2-40-DP-98-01-S-0	0 - 1	12-Jun-08	170	
2-40-DP-098	2-40-DP-98-01-S-0	0 - 1	12-Jun-08	180	
2-40-DP-098	2-40-DP-98-04-S-0	4 - 5	12-Jun-08	64	U
2-40-DP-098	2-40-DP-98-04-S-0	4 - 5	12-Jun-08	4.8	U
2-40-DP-098	2-40-DP-98-04-S-0	4 - 5	12-Jun-08	64	UJ
2-40-DP-098	2-40-DP-98-09-S-0	9 - 10	12-Jun-08	5	U
2-40-DP-098	2-40-DP-98-09-S-0	9 - 10	12-Jun-08	64	U
2-40-DP-098	2-40-DP-98-09-S-0	9 - 10	12-Jun-08	63	UJ
2-40-DP-099	2-40-DP-99-01-S-0	0 - 1	12-Jun-08	63	U
2-40-DP-099	2-40-DP-99-01-S-0	0 - 1	12-Jun-08	4.8	U
2-40-DP-099	2-40-DP-99-01-S-0	0 - 1	12-Jun-08	63	UJ
2-40-DP-099	2-40-DP-99-04-S-0	4 - 5	12-Jun-08	9.3	
2-40-DP-099	2-40-DP-99-04-S-0	4 - 5	12-Jun-08	64	U
2-40-DP-099	2-40-DP-99-04-S-0	4 - 5	12-Jun-08	64	UJ
2-40-DP-099	2-40-DP-99-09-S-0	9 - 10	12-Jun-08	6.3	
2-40-DP-099	2-40-DP-99-09-S-0	9 - 10	12-Jun-08	64	UJ
2-40-DP-099	2-40-DP-99-09-S-0	9 - 10	12-Jun-08	64	U
2-40-DP-100	2-40-DP-100-01-S-0	0 - 1	06-Jun-08	59	
2-40-DP-100	2-40-DP-100-01-S-0	0 - 1	06-Jun-08	65	U
2-40-DP-100	2-40-DP-100-04-S-0	4 - 5	06-Jun-08	4.8	U
2-40-DP-100	2-40-DP-100-04-S-0	4 - 5	06-Jun-08	63	U
2-40-DP-100	2-40-DP-100-09-S-0	9 - 10	06-Jun-08	5	U
2-40-DP-100	2-40-DP-100-09-S-0	9 - 10	06-Jun-08	64	U
DP-4008	DP-0-4008-0-035-PD	3 - 4	22-Aug-02	11	M
DP-4008	DP-0-4008-0-035-PD	3 - 4	22-Aug-02	76	U
DP-4008	DP-0-4008-0-085-PD	8 - 9	22-Aug-02	30	
DP-4008	DP-0-4008-0-085-PD	8 - 9	22-Aug-02	99	U
DP-4009	DP-0-4009-0-112-PD	11 - 12	22-Aug-02	92	U
DP-4009	DP-0-4009-0-112-PD	11 - 12	22-Aug-02	9.2	U
DP-4009	DP-0-4009-0-055-PD	5 - 6	22-Aug-02	97	UJ
DP-4009	DP-0-4009-0-055-PD	5 - 6	22-Aug-02	14	
DP-4104	DP-0-4104-0-115-PD	11 - 12	20-Aug-02	85	U
DP-4104	DP-0-4104-0-115-PD	11 - 12	20-Aug-02	8.5	U
DP-4107	DP-0-4107-0-115-PD	11 - 12	19-Aug-02	14	M
DP-4107	DP-0-4107-0-055-PD	5 - 6	19-Aug-02	270	U
DP-4128	DP-0-4128-0-4.5-PD	4 - 5	16-Aug-02	71	U
DP-4128	DP-0-4128-0-4.5-PD	4 - 5	16-Aug-02	7.1	U
DP-4128	DP-0-4128-0-8.5-PD	8 - 9	16-Aug-02	8.6	U
DP-4128	DP-0-4128-0-8.5-PD	8 - 9	16-Aug-02	86	U
DP-4133	DP-0-4133-0-115-PD	11 - 12	21-Aug-02	89	U
DP-4133	DP-0-4133-0-115-PD	11 - 12	21-Aug-02	8.9	U
DP-4133	DP-0-4133-0-035-PD	3 - 4	21-Aug-02	69	U
DP-4133	DP-0-4133-0-035-PD	3 - 4	21-Aug-02	6.9	U
DP-4134	DP-0-4134-0-035-PD	3 - 4	21-Aug-02	69	U
DP-4134	DP-0-4134-0-035-PD	3 - 4	21-Aug-02	6.9	U
DP-4134	DP-0-4134-0-085-PD	8 - 9	21-Aug-02	88	U
DP-4134	DP-0-4134-0-085-PD	8 - 9	21-Aug-02	14	
DP-4135	DP-0-4135-0-035-PD	3 - 4	20-Aug-02	7	U
DP-4135	DP-0-4135-0-035-PD	3 - 4	20-Aug-02	70	U
DP-4135	DP-0-4135-0-085-PD	8 - 9	20-Aug-02	72	U
DP-4135	DP-0-4135-0-085-PD	8 - 9	20-Aug-02	7.2	U
DP-4136	DP-0-4136-0-105-PD	10 - 11	20-Aug-02	90	U
DP-4136	DP-0-4136-0-105-PD	10 - 11	20-Aug-02	9	U
DP-4136	DP-0-4136-0-055-PD	5 - 6	20-Aug-02	77	U
DP-4136	DP-0-4136-0-055-PD	5 - 6	20-Aug-02	9.2	
DP-4301	DP-0-4301-0-115-PD	11.2 - 11.8	18-Sep-02	83	U
DP-4301	DP-0-4301-0-115-PD	11.2 - 11.8	18-Sep-02	8.3	U
DP-4411	DP-0-4411-0-060-PD	5.5 - 6.5	28-Aug-02	96	U

Sample Location	Sample ID	Sample Interval[1] (ft. bgs)	Sample Date	Concentration (µg/kg)	Data Qualifier[2]
Benzo(a)anthracene (µg/kg) - 2004 Soil Screening Level = 41.9 µg/kg; PMCL = 2.9 µg/kg[3]					
DP-4411	DP-0-4411-0-060-PD	5.5 - 6.5	28-Aug-02	18	
DP-4411	DP-0-4411-0-090-PD	8 - 10.3	28-Aug-02	92	U
DP-4411	DP-1-4411-0-090-PD	8 - 10.3	28-Aug-02	9.1	U
DP-4411	DP-1-4411-0-090-PD	8 - 10.3	28-Aug-02	91	U
DP-4411	DP-0-4411-0-090-PD	8 - 10.3	28-Aug-02	9.2	U
DP-4412	DP-0-4412-0-100-PD	10 - 10.5	16-Sep-02	22	
DP-4412	DP-0-4412-0-100-PD	10 - 10.5	16-Sep-02	92	U
DP-4412	DP-0-4412-0-050-PD	5 - 5.8	16-Sep-02	7	U
DP-4412	DP-0-4412-0-050-PD	5 - 5.8	16-Sep-02	70	U
DP-4413	DP-5-4413-0-106-PD	10 - 11.3	24-Sep-02	9.2	U
DP-4413	DP-5-4413-0-106-PD	10 - 11.3	24-Sep-02	92	U
DP-4413	DP-0-4413-0-050-PD	4.9 - 5.2	24-Sep-02	6.9	U
DP-4413	DP-0-4413-0-050-PD	4.9 - 5.2	24-Sep-02	69	U
DP-4414	DP-0-4414-0-105-PD	10 - 11	28-Aug-02	80	U
DP-4414	DP-0-4414-0-105-PD	10 - 11	28-Aug-02	17	
DP-4414	DP-0-4414-0-050-PD	4.5 - 5.5	28-Aug-02	77	U
DP-4414	DP-0-4414-0-050-PD	4.5 - 5.5	28-Aug-02	7.7	U
DP-4415	DP-0-4415-0-088-PD	8.5 - 9.2	28-Aug-02	8.6	
DP-4415	DP-0-4415-0-088-PD	8.5 - 9.2	28-Aug-02	86	U
PL2-425A	W13-SB-04401-1020	2 - 2	03-Dec-93	59	U
PL2-425A	W13-SB-04401-0020	2 - 2	03-Dec-93	61	U
PL2-440A	W20-SB-04004-0050	5 - 5	09-Aug-94	29000	
PL2-440B	2-40-PL2-440B-S-01-0	0 - 1	09-Jul-08	20000	
PL2-440B	2-40-PL2-440B-S-01-0	0 - 1	09-Jul-08	16000	
PL2-440B	2-40-PL2-440B-S-01-0	0 - 1	09-Jul-08	46000	
PL2-440B	2-40-PL2-440B-S-01-0	0 - 1	09-Jul-08	47000	
PL2-440B	2-40-PL2-440B-S-04-0	4 - 5	09-Jul-08	45000	
PL2-440B	2-40-PL2-440B-S-04-0	4 - 5	09-Jul-08	20000	
PL2-440B	2-40-PL2-440B-S-04-0	4 - 5	09-Jul-08	22000	
PL2-440B	2-40-PL2-440B-S-04-0	4 - 5	09-Jul-08	48000	
PL2-440B	2-40-PL2-440B-S-09-0	9 - 10	09-Jul-08	4.8	U
PL2-440B	2-40-PL2-440B-S-09-0	9 - 10	09-Jul-08	60	U
PL2-443B	2-40-PL2-443B-S-01-0	0 - 1	09-Jul-08	4.9	U
PL2-443B	2-40-PL2-443B-S-01-0	0 - 1	09-Jul-08	58	U
PL2-443B	2-40-PL2-443B-S-04-0	4 - 5	09-Jul-08	4.8	U
PL2-443B	2-40-PL2-443B-S-04-0	4 - 5	09-Jul-08	60	U
PL2-443B	2-40-PL2-443B-S-09-0	9 - 10	09-Jul-08	320	
PL2-443B	2-40-PL2-443B-S-09-0	9 - 10	09-Jul-08	4.6	U
SB-04010	SB-04010-0100	10 - 10	27-Oct-94	85	U
SB-04010	SB-04010-0050	5 - 5	27-Oct-94	75	U
SB-04010	SB-04010-0075	7.5 - 7.5	27-Oct-94	74	U
SB-04011	SB-04011-0035	3.5 - 3.5	27-Oct-94	18000	
SB-04011	SB-04011-0075	7.5 - 7.5	27-Oct-94	1000	
SB-04012	SB-04012-0100	10 - 10	04-Nov-94	88	U
SB-04012	SB-04012-0050	5 - 5	04-Nov-94	170	
SB-04012	SB-04012-0075	7.5 - 7.5	04-Nov-94	86	U
SB-04013	SB-04013-0100	10 - 10	04-Nov-94	98	U
SB-04013	SB-04013-0050	5 - 5	04-Nov-94	80	U
SB-04013	SB-04013-0075	7.5 - 7.5	04-Nov-94	80	U
SB-04014	SB-04014-0030	3 - 3	31-Oct-94	290	
SB-04014	SB-04014-0070	7 - 7	31-Oct-94	1200	
SB-04015	SB-04015-0100	10 - 10	04-Nov-94	90	U
SB-04015	SB-04015-0050	5 - 5	04-Nov-94	130	
SB-04015	SB-04015-0075	7.5 - 7.5	04-Nov-94	83	U
SB-04016	SB-04016-0115	11.5 - 11.5	01-Mar-95	90	U
SB-04016	SB-04016-0050	5 - 5	01-Mar-95	85	U
SB-04016	SB-04016-0080	8 - 8	01-Mar-95	100	U
SB-04017	SB-04017-0015	1.5 - 1.5	02-Mar-95	30000	D

Sample Location	Sample ID	Sample Interval[1] (ft. bgs)	Sample Date	Concentration (µg/kg)	Data Qualifier[2]
Benzo(a)anthracene (µg/kg) - 2004 Soil Screening Level = 41.9 µg/kg; PMCL = 2.9 µg/kg[3]					
SB-04017	SB-04017-0110	11 - 11	02-Mar-95	92	U
SB-04017	SB-04017-0055	5.5 - 5.5	02-Mar-95	71	U
SB-04018	SB-04018-0030	3 - 3	01-Mar-95	380	
SB-04018	SB-04018-0085	8.5 - 8.5	01-Mar-95	88	U
SB-04018	SB-04018-0095	9.5 - 9.5	01-Mar-95	88	U
SB-04019	SB-04019-0105	10.5 - 10.5	01-Mar-95	93	U
SB-04019	SB-04019-0030	3 - 3	01-Mar-95	160	
SB-04019	SB-04019-0075	7.5 - 7.5	01-Mar-95	80	U
SB-04021	SB-04021-0105	10.5 - 10.5	21-Jul-95	85	U
SB-04021	SB-04021-0025	2.5 - 2.5	21-Jul-95	72	U
SB-04021	SB-04021-0065	6.5 - 6.5	21-Jul-95	96	U
SB-04022	SB-04022-0100	10 - 10	21-Jul-95	85	U
SB-04022	SB-04022-0025	2.5 - 2.5	21-Jul-95	80	U
SB-04022	SB-04022-0075	7.5 - 7.5	21-Jul-95	84	U
SB-04023	SB-04023-0100	10 - 10	24-Jul-95	94	U
SB-04023	SB-04023-0020	2 - 2	24-Jul-95	5000	D
SB-04023	SB-04023-0075	7.5 - 7.5	24-Jul-95	92	U
SB-04024	SB-04024-0100	10 - 10	21-Jul-95	93	U
SB-04024	SB-04024-0030	3 - 3	21-Jul-95	140	
SB-04024	SB-04024-0075	7.5 - 7.5	21-Jul-95	80	U
SB-04025	SB-04025-0100	10 - 10	26-Jul-95	160	
SB-04025	SB-04025-0035	3.5 - 3.5	26-Jul-95	3500	
SB-04025	SB-04025-0075	7.5 - 7.5	26-Jul-95	170	
SB-04025	SB-04025-1075	7.5 - 7.5	26-Jul-95	130	
SB-04026	SB-04026-0030	3 - 3	31-Jul-95	200000	
SB-04026	SB-04026-0065	6.5 - 6.5	31-Jul-95	25000	
SB-04026	SB-04026-0095	9.5 - 9.5	31-Jul-95	510	
SB-04027	SB-04027-0100	10 - 10	24-Aug-95	87	U
SB-04027	SB-04027-0030	3 - 3	24-Aug-95	76	U
SB-04027	SB-04027-0060	6 - 6	24-Aug-95	92	U
SB-04028	SB-04028-0010	1 - 1	24-Aug-95	77000	D
SB-04028	SB-04028-0100	10 - 10	24-Aug-95	220	
SB-04028	SB-04028-0060	6 - 6	24-Aug-95	71	U
SB-04029	SB-04029-0030	3 - 3	28-Aug-95	74	U
SB-04029	SB-04029-0060	6 - 6	28-Aug-95	72	U
SB-04029	SB-04029-0090	9 - 9	28-Aug-95	90	U
SB-04030	SB-04030-0030	3 - 3	28-Aug-95	72	U
SB-04030	SB-04030-0060	6 - 6	28-Aug-95	69	U
SB-04030	SB-04030-0090	9 - 9	28-Aug-95	95	U
SB-04031	SB-04031-0100	10 - 10	22-Sep-95	91	U
SB-04031	SB-04031-1100	10 - 10	22-Sep-95	91	U
SB-04031	SB-04031-0030	3 - 3	22-Sep-95	70	U
SB-04031	SB-04031-0070	7 - 7	22-Sep-95	110	U
SB-04032	SB-04032-0100	10 - 10	22-Sep-95	91	U
SB-04032	SB-04032-0050	5 - 5	22-Sep-95	740	
SB-04032	SB-04032-0070	7 - 7	22-Sep-95	70	U
SB-04033	SB-04033-0110	11 - 11	28-Sep-95	86	U
SB-04033	SB-04033-0030	3 - 3	28-Sep-95	71	U
SB-04033	SB-04033-0070	7 - 7	28-Sep-95	74	U
SB-04034	SB-04034-0110	11 - 11	29-Sep-95	9.2	U
SB-04034	SB-04034-0020	2 - 2	29-Sep-95	7.1	U
SB-04034	SB-04034-0080	8 - 8	29-Sep-95	8.2	U
SB-04035	SB-04035-0110	11 - 11	29-Sep-95	9.3	U
SB-04035	SB-04035-0020	2 - 2	29-Sep-95	7	U
SB-04035	SB-04035-1070	7 - 7	29-Sep-95	7.2	U
SB-04035	SB-04035-0070	7 - 7	29-Sep-95	7.2	U
SB-04036	SB-04036-0110	11 - 11	29-Sep-95	8.5	U
SB-04036	SB-04036-0040	4 - 4	29-Sep-95	7.6	U

Sample Location	Sample ID	Sample Interval[1] (ft. bgs)	Sample Date	Concentration (µg/kg)	Data Qualifier[2]
Benzo(a)anthracene (µg/kg) - 2004 Soil Screening Level = 41.9 µg/kg; PMCL = 2.9 µg/kg[3]					
SB-04036	SB-04036-0080	8 - 8	29-Sep-95	21	
SB-04106	W20-SB-04106-0055	5.5 - 5.5	01-Jul-94	78	U
SB-04109	W20-SB-04109-0010	1 - 1	01-Jul-94	72	U
SB-04109	W20-SB-04109-0110	11 - 11	01-Jul-94	78	U
SB-04109	W20-SB-04109-0050	5 - 5	01-Jul-94	69	U
SB-04110	W20-SB-04110-0120	12 - 12	14-Jul-94	90	U
SB-04111	W20-SB-04111-0120	12 - 12	30-Jun-94	87	U
SB-04111	W20-SB-04111-0035	3.5 - 3.5	30-Jun-94	74	U
SB-04111	W20-SB-04111-0085	8.5 - 8.5	30-Jun-94	84	U
SB-04112	W20-SB-04112-0015	1.5 - 1.5	16-Aug-94	89	U
SB-04112	W20-SB-04112-0025	2.5 - 2.5	16-Aug-94	85	U
SB-04113	W20-SB-04113-0015	1.5 - 1.5	16-Aug-94	84	U
SB-04113	W20-SB-04113-0025	2.5 - 2.5	16-Aug-94	84	U
SB-04113	W20-SB-04113-1025	2.5 - 2.5	16-Aug-94	260	U
SB-04114	W20-SB-04114-0010	1 - 1	11-Aug-94	74	U
SB-04114	W20-SB-04114-0100	10 - 10	11-Aug-94	76	U
SB-04114	W20-SB-04114-0060	6 - 6	11-Aug-94	76	U
SB-04115	W20-SB-04115-0015	1.5 - 1.5	12-Aug-94	69	U
SB-04115	W20-SB-04115-0045	4.5 - 4.5	15-Aug-94	71	U
SB-04115	W20-SB-04115-0095	9.5 - 9.5	15-Aug-94	100	U
SB-04116	W20-SB-04116-0015	1.5 - 1.5	12-Aug-94	69	U
SB-04116	W20-SB-04116-0110	11 - 11	12-Aug-94	98	U
SB-04116	W20-SB-04116-0075	7.5 - 7.5	12-Aug-94	69	U
SB-04120	W20-SB-04120-0065	6.5 - 6.5	05-Jul-94	80	U
SB-04402	W13-SB-04402-0040	4 - 4	17-Dec-93	62	U
SB-04403	W13-SB-04403-0040	4 - 4	17-Dec-93	62	U
SB-04404	W13-SB-04404-0040	4 - 4	17-Dec-93	60	U
SW-07	DP-0-SW07-0-045-PD	4 - 5	29-Aug-02	6.9	U
SW-07	DP-0-SW07-0-045-PD	4 - 5	29-Aug-02	69	U
SW-07	DP-5-SW07-0-103-PD	9.4 - 11.2	29-Aug-02	94	U
SW-07	DP-5-SW07-0-103-PD	9.4 - 11.2	29-Aug-02	9.4	U
SW-08	DP-0-SW08-0-045-PD	4 - 5	29-Aug-02	70	U
SW-08	DP-0-SW08-0-045-PD	4 - 5	29-Aug-02	7	U
SW-08	DP-0-SW08-0-100-PD	9.5 - 10.5	29-Aug-02	88	U
SW-08	DP-0-SW08-0-100-PD	9.5 - 10.5	29-Aug-02	8.8	U
SW-09	DP-5-SW09-0-115-PD	11 - 12	22-Aug-02	89	U
SW-09	DP-5-SW09-0-115-PD	11 - 12	22-Aug-02	8.9	U
SW-09	DP-0-SW09-0-035-PD	3 - 4	22-Aug-02	69	U
SW-09	DP-0-SW09-0-035-PD	3 - 4	22-Aug-02	6.9	U
SW-10	DP-0-SW10-0-105-PD	10 - 11	21-Aug-02	96	U
SW-10	DP-0-SW10-0-105-PD	10 - 11	21-Aug-02	9.6	U
SW-10	DP-0-SW10-0-035-PD	3 - 4	21-Aug-02	68	U
SW-10	DP-0-SW10-0-035-PD	3 - 4	21-Aug-02	6.8	U
SW-11	DP-0-SW11-0-038-PD	3.6 - 4.2	10-Sep-02	7.1	U
SW-11	DP-0-SW11-0-038-PD	3.6 - 4.2	10-Sep-02	71	U
SW-12	DP-0-SW12-0-045-PD	4 - 5	30-Aug-02	120	J
SW-12	DP-0-SW12-0-045-PD	4 - 5	30-Aug-02	150	
SW-12	DP-0-SW12-0-100-PD	9.5 - 10.5	30-Aug-02	79	UJ
SW-12	DP-0-SW12-0-100-PD	9.5 - 10.5	30-Aug-02	7.9	
SW-13	DP-0-SW13-0-105-PD	10 - 11	22-Aug-02	110	U
SW-13	DP-0-SW13-0-105-PD	10 - 11	22-Aug-02	29	
SW-13	DP-0-SW13-0-045-PD	4 - 5	22-Aug-02	70	U
SW-13	DP-0-SW13-0-045-PD	4 - 5	22-Aug-02	7	U
SW-14	DP-0-SW14-0-035-PD	3 - 4	22-Aug-02	72	U
SW-14	DP-0-SW14-0-035-PD	3 - 4	22-Aug-02	7.2	U
SW-14	DP-0-SW14-0-085-PD	8 - 9	22-Aug-02	11	
SW-14	DP-0-SW14-0-085-PD	8 - 9	22-Aug-02	99	U
SW-15	DP-0-SW15-0-035-PD	3 - 4	22-Aug-02	83	U

Sample Location	Sample ID	Sample Interval[1] (ft. bgs)	Sample Date	Concentration (µg/kg)	Data Qualifier[2]
Benzo(a)anthracene (µg/kg) - 2004 Soil Screening Level = 41.9 µg/kg; PMCL = 2.9 µg/kg[3]					
SW-15	DP-0-SW15-0-035-PD	3 - 4	22-Aug-02	8.3	U
SW-15	DP-0-SW15-0-085-PD	8 - 9	22-Aug-02	110	U
SW-15	DP-0-SW15-0-085-PD	8 - 9	22-Aug-02	17	
SW-16	DP-0-SW16-0-045-PD	4 - 5	20-Aug-02	7.9	U
SW-16	DP-0-SW16-0-045-PD	4 - 5	20-Aug-02	79	U
SW-16	DP-0-SW16-0-085-PD	8 - 9	20-Aug-02	76	U
SW-16	DP-0-SW16-0-085-PD	8 - 9	20-Aug-02	7.6	
SW-17	DP-0-SW17-0-115-PD	11 - 12	20-Aug-02	83	U
SW-17	DP-0-SW17-0-115-PD	11 - 12	20-Aug-02	8.3	U
SW-17	DP-0-SW17-0-055-PD	5 - 6	20-Aug-02	71	U
SW-17	DP-0-SW17-0-055-PD	5 - 6	20-Aug-02	7.1	U
SW-18	DP-0-SW18-0-115-PD	11 - 12	15-Aug-02	79	U
SW-18	DP-0-SW18-0-115-PD	11 - 12	15-Aug-02	13	
SW-18	DP-0-SW18-0-055-PD	5 - 6	15-Aug-02	73	U
SW-18	DP-0-SW18-0-055-PD	5 - 6	15-Aug-02	7.3	U
SW-19	DP-0-SW19-0-035-PD	3 - 4	23-Aug-02	70	U
SW-19	DP-0-SW19-0-035-PD	3 - 4	23-Aug-02	7	U
SW-19	DP-0-SW19-0-085-PD	8 - 9	23-Aug-02	92	U
SW-19	DP-0-SW19-0-085-PD	8 - 9	23-Aug-02	9.2	U
SW-20	DP-0-SW20-0-115-PD	11 - 12	22-Aug-02	11	U
SW-20	DP-0-SW20-0-115-PD	11 - 12	22-Aug-02	110	U
SW-20	DP-1-SW20-0-035-PD	3 - 4	22-Aug-02	23	
SW-20	DP-1-SW20-0-035-PD	3 - 4	22-Aug-02	80	U
SW-20	DP-0-SW20-0-035-PD	3 - 4	22-Aug-02	74	U
SW-20	DP-0-SW20-0-035-PD	3 - 4	22-Aug-02	17	
SW-21	DP-0-SW21-0-037-PD	3.4 - 4	09-Sep-02	69	U
SW-21	DP-0-SW21-0-037-PD	3.4 - 4	09-Sep-02	6.9	U
SW-21	DP-0-SW21-0-094-PD	9 - 9.7	09-Sep-02	88	U
SW-21	DP-0-SW21-0-094-PD	9 - 9.7	09-Sep-02	18	
SW-22	DP-0-SW22-0-115-PD	11 - 12	19-Aug-02	8	U
SW-22	DP-0-SW22-0-035-PD	3 - 4	19-Aug-02	6.8	U
SW-23	DP-0-SW23-0-105-PD	10 - 11	05-Sep-02	72	U
SW-23	DP-0-SW23-0-105-PD	10 - 11	05-Sep-02	7.2	U
SW-23	DP-0-SW23-0-046-PD	4.4 - 4.8	05-Sep-02	68	U
SW-23	DP-0-SW23-0-046-PD	4.4 - 4.8	05-Sep-02	6.8	U
SW-24	DP-0-SW24-0-040-PD	4 - 6	13-Aug-02	73	UJ
SW-24	DP-0-SW24-0-040-PD	4 - 6	13-Aug-02	23	
SW-24	DP-0-SW24-0-100-PD	9 - 11	13-Aug-02	9	U
SW-24	DP-0-SW24-0-100-PD	9 - 11	13-Aug-02	90	UJ
SW-24	DP-1-SW24-0-100-PD	9 - 11	15-Aug-02	88	UJ
SW-24	DP-1-SW24-0-100-PD	9 - 11	15-Aug-02	8.8	U
SW-25	DP-0-SW25-0-055-PD	5 - 6	22-Aug-02	81	U
SW-25	DP-0-SW25-0-055-PD	5 - 6	22-Aug-02	8.1	U
SW-25	DP-0-SW25-0-085-PD	8 - 9	22-Aug-02	23	
SW-25	DP-0-SW25-0-085-PD	8 - 9	22-Aug-02	110	U
SW-26	DP-0-SW26-0-115-PD	11 - 12	22-Aug-02	31	
SW-26	DP-0-SW26-0-115-PD	11 - 12	22-Aug-02	83	U
SW-26	DP-0-SW26-0-055-PD	5 - 6	22-Aug-02	70	U
SW-26	DP-0-SW26-0-055-PD	5 - 6	22-Aug-02	7	U
SW-27	DP-0-SW27-0-050-PD	4.5 - 5	05-Sep-02	71	U
SW-27	DP-0-SW27-0-050-PD	4.5 - 5	05-Sep-02	7.1	U
SW-27	DP-0-SW27-0-100-PD	9 - 11	05-Sep-02	64	
SW-27	DP-0-SW27-0-100-PD	9 - 11	05-Sep-02	92	U
SW-27	DP-1-SW27-0-100-PD	9 - 11	05-Sep-02	88	U
SW-27	DP-1-SW27-0-100-PD	9 - 11	05-Sep-02	8.8	U
SW-28	DP-0-SW28-0-5.5-PD	5 - 6	16-Aug-02	78	U
SW-28	DP-0-SW28-0-5.5-PD	5 - 6	16-Aug-02	7.8	U
SW-28	DP-0-SW28-0-8.5-PD	8 - 9	16-Aug-02	89	U

Sample Location	Sample ID	Sample Interval[1] (ft. bgs)	Sample Date	Concentration (µg/kg)	Data Qualifier[2]
Benzo(a)anthracene (µg/kg) - 2004 Soil Screening Level = 41.9 µg/kg; PMCL = 2.9 µg/kg[3]					
SW-28	DP-0-SW28-0-8.5-PD	8 - 9	16-Aug-02	39	
SW-29	DP-0-SW29-0-3.5-PD	3 - 4	16-Aug-02	6.7	U
SW-29	DP-0-SW29-0-3.5-PD	3 - 4	16-Aug-02	67	U
SW-29	DP-0-SW29-0-8.5-PD	8 - 9	16-Aug-02	68	U
SW-29	DP-0-SW29-0-8.5-PD	8 - 9	16-Aug-02	6.8	U
SW-30	DP-0-SW30-0-050-PD	5 - 6	13-Aug-02	84	UJ
SW-30	DP-0-SW30-0-050-PD	5 - 6	13-Aug-02	8.4	U
SW-30	DP-0-SW30-0-100-PD	9 - 10	13-Aug-02	89	UJ
SW-30	DP-0-SW30-0-100-PD	9 - 10	13-Aug-02	8.9	U
SW-31	DP-0-SW31-0-045-PD	4.6 - 5.2	30-Aug-02	68	UJ
SW-31	DP-0-SW31-0-045-PD	4.6 - 5.2	30-Aug-02	6.8	U
SW-31	DP-0-SW31-0-100-PD	9.5 - 10.5	30-Aug-02	8.9	U
SW-31	DP-0-SW31-0-100-PD	9.5 - 10.5	30-Aug-02	89	UJ
SW-32	DP-0-SW32-0-038-PD	3.4 - 4.2	06-Sep-02	70	U
SW-32	DP-0-SW32-0-038-PD	3.4 - 4.2	06-Sep-02	7	U
SW-32	DP-0-SW32-0-098-PD	9.5 - 10.3	06-Sep-02	83	U
SW-32	DP-0-SW32-0-098-PD	9.5 - 10.3	06-Sep-02	8.3	U
SW-33	DP-0-SW33-0-100-PD	10 - 10.5	25-Sep-02	84	U
SW-33	DP-0-SW33-0-100-PD	10 - 10.5	25-Sep-02	11	
SW-33	DP-0-SW33-0-055-PD	5 - 6	25-Sep-02	7.4	U
SW-33	DP-1-SW33-0-055-PD	5 - 6	25-Sep-02	7.1	U
SW-33	DP-0-SW33-0-055-PD	5 - 6	25-Sep-02	74	U
SW-33	DP-1-SW33-0-055-PD	5 - 6	25-Sep-02	71	U
SW-34	DP-0-SW34-0-035-PD	3 - 4	23-Aug-02	75	U
SW-34	DP-0-SW34-0-035-PD	3 - 4	23-Aug-02	7.5	U
SW-34	DP-1-SW34-0-085-PD	8 - 9	23-Aug-02	80	U
SW-34	DP-1-SW34-0-085-PD	8 - 9	23-Aug-02	8	U
SW-34	DP-0-SW34-0-085-PD	8 - 9	23-Aug-02	72	U
SW-34	DP-0-SW34-0-085-PD	8 - 9	23-Aug-02	7.2	U
SW-35	DP-0-SW35-0-035-PD	3 - 4	23-Aug-02	75	U
SW-35	DP-0-SW35-0-035-PD	3 - 4	23-Aug-02	8.2	
SW-35	DP-0-SW35-0-085-PD	8 - 9	23-Aug-02	73	U
SW-35	DP-0-SW35-0-085-PD	8 - 9	23-Aug-02	7.3	U
SW-48	DP-0-SW48-0-115-PD	11 - 12	21-Aug-02	73	U
SW-48	DP-0-SW48-0-115-PD	11 - 12	21-Aug-02	7.3	U
SW-48	DP-0-SW48-0-035-PD	3 - 4	21-Aug-02	9.9	
SW-48	DP-0-SW48-0-035-PD	3 - 4	21-Aug-02	71	U
SW-49	DP-0-SW49-0-045-PD	4 - 5	29-Aug-02	7.1	U
SW-49	DP-0-SW49-0-045-PD	4 - 5	29-Aug-02	71	U
SW-49	DP-0-SW49-0-095-PD	9 - 9.5	29-Aug-02	88	U
SW-49	DP-0-SW49-0-095-PD	9 - 9.5	29-Aug-02	8.8	U
SW-50	DP-0-SW50-0-060-PD	5.5 - 6.5	19-Aug-02	6.9	U
SW-51	DP-0-SW51-0-115-PD	11 - 12	20-Aug-02	8.2	U
SW-51	DP-0-SW51-0-115-PD	11 - 12	20-Aug-02	82	U
SW-51	DP-0-SW51-0-055-PD	5 - 6	20-Aug-02	71	U
SW-51	DP-0-SW51-0-055-PD	5 - 6	20-Aug-02	7.1	U
SW-52	DP-0-SW52-0-115-PD	11 - 12	19-Aug-02	280	
SW-52	DP-0-SW52-0-035-PD	3 - 4	19-Aug-02	6.8	
W12-SB1	W12-SB1-1	0 - 1.5	25-Jan-93	86	U
W12-SB1	W12-SB1-10	10 - 11.5	25-Jan-93	89	U
W12-SB2	W12-SB2-1	0 - 1.5	25-Jan-93	49	J
W12-SB2	W12-SB2-10	10 - 11.5	25-Jan-93	93	U
W12-SB3	W12-SB3-1	0 - 1.5	25-Jan-93	73	U
W12-SB3	W12-SB3-10	10 - 11.5	25-Jan-93	110	U

Note: (1) - Data restricted from surface to 12ft bgs.
(2) - Definitions for data qualifiers are provided on Table F-3.
(3) - PMCL - Preliminary Media Cleanup Level (Weston, 1999).

This page intentionally left blank

Sample Location	Sample ID	Sample Interval[1] (ft. bgs)	Sample Date	Concentration (µg/kg)	Data Qualifier[2]
Benzo(a)pyrene (µg/kg) - 2004 Soil Screening Level = 113 µg/kg; PMCL = 2.9 µg/kg[3]					
2-40-DP-001	2-40-DP-01-01-S-0	0 - 1	25-Jun-08	4.7	U
2-40-DP-001	2-40-DP-01-01-S-0	0 - 1	25-Jun-08	65	U
2-40-DP-001	2-40-DP-01-04-S-0	4 - 5	25-Jun-08	4.7	U
2-40-DP-001	2-40-DP-01-04-S-0	4 - 5	25-Jun-08	66	U
2-40-DP-001	2-40-DP-01-09-S-0	9 - 10	25-Jun-08	4.7	U
2-40-DP-001	2-40-DP-01-09-S-0	9 - 10	25-Jun-08	63	U
2-40-DP-005	2-40-DP-05-01-S-0	0 - 1	18-Jun-08	16	
2-40-DP-005	2-40-DP-05-01-S-0	0 - 1	18-Jun-08	66	
2-40-DP-005	2-40-DP-05-04-S-0	4 - 5	18-Jun-08	4.9	U
2-40-DP-005	2-40-DP-05-04-S-0	4 - 5	18-Jun-08	65	U
2-40-DP-005	2-40-DP-05-09-S-0	9 - 10	18-Jun-08	5	U
2-40-DP-005	2-40-DP-05-09-S-0	9 - 10	18-Jun-08	65	U
2-40-DP-007	2-40-DP-07-01-S-0	0 - 1	03-Jul-08	4.5	U
2-40-DP-007	2-40-DP-07-01-S-0	0 - 1	03-Jul-08	63	U
2-40-DP-007	2-40-DP-07-04-S-0	4 - 5	03-Jul-08	4.6	U
2-40-DP-007	2-40-DP-07-04-S-0	4 - 5	03-Jul-08	62	U
2-40-DP-007	2-40-DP-07-09-S-0	9 - 10	03-Jul-08	21	
2-40-DP-007	2-40-DP-07-09-S-0	9 - 10	03-Jul-08	63	U
2-40-DP-008	2-40-DP-08-01-S-0	0 - 1	03-Jul-08	4.6	U
2-40-DP-008	2-40-DP-08-01-S-0	0 - 1	03-Jul-08	64	U
2-40-DP-008	2-40-DP-08-04-S-0	4 - 5	03-Jul-08	5.2	
2-40-DP-008	2-40-DP-08-04-S-0	4 - 5	03-Jul-08	63	U
2-40-DP-008	2-40-DP-08-09-S-0	9 - 10	03-Jul-08	4.7	U
2-40-DP-008	2-40-DP-08-09-S-0	9 - 10	03-Jul-08	66	U
2-40-DP-009	2-40-DP-09-01-S-0	0 - 1	07-Jul-08	4.6	U
2-40-DP-009	2-40-DP-09-01-S-0	0 - 1	07-Jul-08	64	U
2-40-DP-009	2-40-DP-09-04-S-0	4 - 5	07-Jul-08	4.8	U
2-40-DP-009	2-40-DP-09-04-S-0	4 - 5	07-Jul-08	59	U
2-40-DP-009	2-40-DP-09-09-S-0	9 - 10	07-Jul-08	4.7	U
2-40-DP-009	2-40-DP-09-09-S-0	9 - 10	07-Jul-08	60	U
2-40-DP-010	2-40-DP-10-01-S-0	0 - 1	23-Jun-08	5	U
2-40-DP-010	2-40-DP-10-01-S-0	0 - 1	23-Jun-08	65	U
2-40-DP-010	2-40-DP-10-04-S-0	4 - 5	23-Jun-08	5.9	
2-40-DP-010	2-40-DP-10-04-S-0	4 - 5	23-Jun-08	64	U
2-40-DP-010	2-40-DP-10-09-S-0	9 - 10	23-Jun-08	5	U
2-40-DP-010	2-40-DP-10-09-S-0	9 - 10	23-Jun-08	66	U
2-40-DP-011	2-40-DP-11-01-S-0	0 - 1	24-Jun-08	35	
2-40-DP-011	2-40-DP-11-01-S-0	0 - 1	24-Jun-08	64	U
2-40-DP-011	2-40-DP-11-04-S-0	4 - 5	24-Jun-08	4.9	U
2-40-DP-011	2-40-DP-11-04-S-0	4 - 5	24-Jun-08	63	U
2-40-DP-011	2-40-DP-11-09-S-0	9 - 10	24-Jun-08	4.9	U
2-40-DP-011	2-40-DP-11-09-S-0	9 - 10	24-Jun-08	62	U
2-40-DP-012	2-40-DP-12-01-S-0	0 - 1	20-Jun-08	4.8	U
2-40-DP-012	2-40-DP-12-01-S-0	0 - 1	20-Jun-08	56	U
2-40-DP-012	2-40-DP-12-04-S-0	4 - 5	20-Jun-08	4.9	U
2-40-DP-012	2-40-DP-12-04-S-0	4 - 5	20-Jun-08	58	U
2-40-DP-012	2-40-DP-12-09-S-0	9 - 10	20-Jun-08	12	
2-40-DP-012	2-40-DP-12-09-S-0	9 - 10	20-Jun-08	63	U
2-40-DP-013	2-40-DP-13-01-S-0	0 - 1	03-Jul-08	4.5	U
2-40-DP-013	2-40-DP-13-01-S-0	0 - 1	03-Jul-08	64	U
2-40-DP-013	2-40-DP-13-04-S-0	4 - 5	03-Jul-08	4.6	U
2-40-DP-013	2-40-DP-13-04-S-0	4 - 5	03-Jul-08	64	U
2-40-DP-013	2-40-DP-13-09-S-0	9 - 10	03-Jul-08	4.8	U
2-40-DP-013	2-40-DP-13-09-S-0	9 - 10	03-Jul-08	63	U
2-40-DP-017	2-40-DP-17-01-S-0	0 - 1	12-Jun-08	4.8	U
2-40-DP-017	2-40-DP-17-01-S-0	0 - 1	12-Jun-08	64	U
2-40-DP-017	2-40-DP-17-01-S-0	0 - 1	12-Jun-08	64	UJ
2-40-DP-017	2-40-DP-17-04-S-0	4 - 5	12-Jun-08	4.8	U

Sample Location	Sample ID	Sample Interval[1] (ft. bgs)	Sample Date	Concentration (µg/kg)	Data Qualifier[2]
Benzo(a)pyrene (µg/kg) - 2004 Soil Screening Level = 113 µg/kg; PMCL = 2.9 µg/kg[3]					
2-40-DP-017	2-40-DP-17-04-S-0	4 - 5	12-Jun-08	66	U
2-40-DP-017	2-40-DP-17-04-S-0	4 - 5	12-Jun-08	66	UJ
2-40-DP-017	2-40-DP-17-09-S-0	9 - 10	12-Jun-08	4.8	U
2-40-DP-017	2-40-DP-17-09-S-0	9 - 10	12-Jun-08	65	UJ
2-40-DP-017	2-40-DP-17-09-S-0	9 - 10	12-Jun-08	66	U
2-40-DP-018	2-40-DP-18-01-S-0	0 - 1	06-Jun-08	5	U
2-40-DP-018	2-40-DP-18-01-S-0	0 - 1	06-Jun-08	65	U
2-40-DP-018	2-40-DP-18-04-S-0	4 - 5	06-Jun-08	5	U
2-40-DP-018	2-40-DP-18-04-S-0	4 - 5	06-Jun-08	65	U
2-40-DP-018	2-40-DP-18-09-S-0	9 - 10	06-Jun-08	4.8	U
2-40-DP-018	2-40-DP-18-09-S-0	9 - 10	06-Jun-08	65	U
2-40-DP-024	2-40-DP-24-01-S-0	0 - 1	10-Jun-08	4.8	U
2-40-DP-024	2-40-DP-24-01-S-0	0 - 1	10-Jun-08	67	U
2-40-DP-024	2-40-DP-24-04-S-0	4 - 5	10-Jun-08	4.5	U
2-40-DP-024	2-40-DP-24-04-S-0	4 - 5	10-Jun-08	63	U
2-40-DP-024	2-40-DP-24-09-S-0	9 - 10	10-Jun-08	11	
2-40-DP-024	2-40-DP-24-09-S-0	9 - 10	10-Jun-08	65	U
2-40-DP-025	2-40-DP-25-01-S-0	0 - 1	03-Jul-08	4.7	U
2-40-DP-025	2-40-DP-25-01-S-0	0 - 1	03-Jul-08	64	U
2-40-DP-025	2-40-DP-25-04-S-0	4 - 5	03-Jul-08	4.6	U
2-40-DP-025	2-40-DP-25-04-S-0	4 - 5	03-Jul-08	61	U
2-40-DP-025	2-40-DP-25-09-S-0	9 - 10	03-Jul-08	4.6	U
2-40-DP-025	2-40-DP-25-09-S-0	9 - 10	03-Jul-08	64	U
2-40-DP-028	2-40-DP-28-01-S-0	0 - 1	06-Jun-08	4.9	U
2-40-DP-028	2-40-DP-28-01-S-0	0 - 1	06-Jun-08	64	U
2-40-DP-028	2-40-DP-28-04-S-0	4 - 5	06-Jun-08	5	U
2-40-DP-028	2-40-DP-28-04-S-0	4 - 5	06-Jun-08	65	U
2-40-DP-028	2-40-DP-28-09-S-0	9 - 10	06-Jun-08	4.9	U
2-40-DP-028	2-40-DP-28-09-S-0	9 - 10	06-Jun-08	65	U
2-40-DP-031	2-40-DP-31-01-S-0	0 - 1	08-Jul-08	4.8	U
2-40-DP-031	2-40-DP-31-01-S-0	0 - 1	08-Jul-08	59	U
2-40-DP-031	2-40-DP-31-04-S-0	4 - 5	08-Jul-08	4.7	U
2-40-DP-031	2-40-DP-31-04-S-0	4 - 5	08-Jul-08	63	U
2-40-DP-031	2-40-DP-31-09-S-0	9 - 10	08-Jul-08	5	U
2-40-DP-031	2-40-DP-31-09-S-0	9 - 10	08-Jul-08	60	U
2-40-DP-032	2-40-DP-32-01-S-0	0 - 1	28-May-08	4.8	U
2-40-DP-032	2-40-DP-32-01-S-0	0 - 1	28-May-08	65	U
2-40-DP-032	2-40-DP-32-04-S-0	4 - 5	28-May-08	4.9	U
2-40-DP-032	2-40-DP-32-04-S-0	4 - 5	28-May-08	66	U
2-40-DP-032	2-40-DP-32-09-S-0	9 - 10	28-May-08	4.8	U
2-40-DP-032	2-40-DP-32-09-S-0	9 - 10	28-May-08	66	U
2-40-DP-037	2-40-DP-37-01-S-0	0 - 1	22-May-08	4.9	U
2-40-DP-037	2-40-DP-37-01-S-0	0 - 1	22-May-08	64	U
2-40-DP-037	2-40-DP-37-04-S-0	4 - 5	22-May-08	4.8	U
2-40-DP-037	2-40-DP-37-04-S-0	4 - 5	22-May-08	64	U
2-40-DP-037	2-40-DP-37-09-S-0	9 - 10	22-May-08	4.9	U
2-40-DP-037	2-40-DP-37-09-S-0	9 - 10	22-May-08	64	U
2-40-DP-038	2-40-DP-38-01-S-0	0 - 1	21-May-08	5	U
2-40-DP-038	2-40-DP-38-01-S-0	0 - 1	21-May-08	64	U
2-40-DP-038	2-40-DP-38-04-S-0	4 - 5	21-May-08	4.8	U
2-40-DP-038	2-40-DP-38-04-S-0	4 - 5	21-May-08	64	U
2-40-DP-038	2-40-DP-38-09-S-0	9 - 10	21-May-08	5	U
2-40-DP-038	2-40-DP-38-09-S-0	9 - 10	21-May-08	63	U
2-40-DP-040	2-40-DP-40-01-S-0	0 - 1	15-May-08	4.8	U
2-40-DP-040	2-40-DP-40-01-S-0	0 - 1	15-May-08	63	U
2-40-DP-040	2-40-DP-40-04-S-0	4 - 5	15-May-08	5	U
2-40-DP-040	2-40-DP-40-04-S-0	4 - 5	15-May-08	64	U
2-40-DP-040	2-40-DP-40-09-S-0	9 - 10	15-May-08	4.8	U

Sample Location	Sample ID	Sample Interval[1] (ft. bgs)	Sample Date	Concentration (µg/kg)	Data Qualifier[2]
Benzo(a)pyrene (µg/kg) - 2004 Soil Screening Level = 113 µg/kg; PMCL = 2.9 µg/kg[3]					
2-40-DP-040	2-40-DP-40-09-S-0	9 - 10	15-May-08	65	U
2-40-DP-043	2-40-DP-43-01-S-0	0 - 1	12-May-08	19	J
2-40-DP-043	2-40-DP-43-01-S-0	0 - 1	12-May-08	64	U
2-40-DP-043	2-40-DP-43-04-S-0	4 - 5	12-May-08	4.9	U
2-40-DP-043	2-40-DP-43-04-S-0	4 - 5	12-May-08	64	U
2-40-DP-043	2-40-DP-43-09-S-0	9 - 10	12-May-08	28	
2-40-DP-043	2-40-DP-43-09-S-0	9 - 10	12-May-08	65	U
2-40-DP-047	2-40-DP-47-01-S-0	0 - 1	25-Jun-08	4.8	U
2-40-DP-047	2-40-DP-47-01-S-0	0 - 1	25-Jun-08	64	U
2-40-DP-047	2-40-DP-47-04-S-0	4 - 5	25-Jun-08	4.6	U
2-40-DP-047	2-40-DP-47-04-S-0	4 - 5	25-Jun-08	66	U
2-40-DP-047	2-40-DP-47-09-S-0	9 - 10	25-Jun-08	13	
2-40-DP-047	2-40-DP-47-09-S-0	9 - 10	25-Jun-08	67	U
2-40-DP-050	2-40-DP-50-01-S-0	0 - 1	18-Jun-08	18	
2-40-DP-050	2-40-DP-50-01-S-0	0 - 1	18-Jun-08	65	U
2-40-DP-050	2-40-DP-50-05-S-0	5 - 6	18-Jun-08	5	U
2-40-DP-050	2-40-DP-50-05-S-0	5 - 6	18-Jun-08	66	U
2-40-DP-050	2-40-DP-50-09-S-0	9 - 10	18-Jun-08	5	U
2-40-DP-050	2-40-DP-50-09-S-0	9 - 10	18-Jun-08	64	U
2-40-DP-053	2-40-DP-53-01-S-0	0 - 1	09-Jun-08	5	U
2-40-DP-053	2-40-DP-53-01-S-0	0 - 1	09-Jun-08	65	U
2-40-DP-053	2-40-DP-53-04-S-0	4 - 5	09-Jun-08	5	U
2-40-DP-053	2-40-DP-53-04-S-0	4 - 5	09-Jun-08	66	U
2-40-DP-053	2-40-DP-53-09-S-0	9 - 10	09-Jun-08	5	U
2-40-DP-053	2-40-DP-53-09-S-0	9 - 10	09-Jun-08	63	U
2-40-DP-056	2-40-DP-56-01-S-0	0 - 1	04-Jun-08	9.1	
2-40-DP-056	2-40-DP-56-01-S-0	0 - 1	04-Jun-08	66	U
2-40-DP-056	2-40-DP-56-04-S-0	4 - 5	04-Jun-08	4.8	U
2-40-DP-056	2-40-DP-56-04-S-0	4 - 5	04-Jun-08	66	U
2-40-DP-056	2-40-DP-56-09-S-0	9 - 10	04-Jun-08	5	U
2-40-DP-056	2-40-DP-56-09-S-0	9 - 10	04-Jun-08	63	U
2-40-DP-057	2-40-DP-57-01-S-0	0 - 1	05-Jun-08	4.8	U
2-40-DP-057	2-40-DP-57-01-S-0	0 - 1	05-Jun-08	66	U
2-40-DP-057	2-40-DP-57-04-S-0	4 - 5	05-Jun-08	4.8	U
2-40-DP-057	2-40-DP-57-04-S-0	4 - 5	05-Jun-08	63	U
2-40-DP-057	2-40-DP-57-09-S-0	9 - 10	05-Jun-08	5	U
2-40-DP-057	2-40-DP-57-09-S-0	9 - 10	05-Jun-08	66	U
2-40-DP-058	2-40-DP-58-01-S-0	0 - 1	10-Jun-08	4.8	U
2-40-DP-058	2-40-DP-58-01-S-0	0 - 1	10-Jun-08	67	U
2-40-DP-058	2-40-DP-58-04-S-0	4 - 5	10-Jun-08	5	U
2-40-DP-058	2-40-DP-58-04-S-0	4 - 5	10-Jun-08	49	UJ
2-40-DP-058	2-40-DP-58-04-S-0	4 - 5	10-Jun-08	64	UJ
2-40-DP-058	2-40-DP-58-09-S-0	9 - 10	10-Jun-08	20	
2-40-DP-058	2-40-DP-58-09-S-0	9 - 10	10-Jun-08	65	U
2-40-DP-059	2-40-DP-59-01-S-0	0 - 1	18-Jun-08	110	
2-40-DP-059	2-40-DP-59-01-S-0	0 - 1	18-Jun-08	130	
2-40-DP-059	2-40-DP-59-04-S-0	4 - 5	18-Jun-08	4.9	U
2-40-DP-059	2-40-DP-59-04-S-0	4 - 5	18-Jun-08	64	U
2-40-DP-059	2-40-DP-59-09-S-0	9 - 10	18-Jun-08	5	U
2-40-DP-059	2-40-DP-59-09-S-0	9 - 10	18-Jun-08	64	U
2-40-DP-060	2-40-DP-60-01-S-0	0 - 1	17-Jun-08	4.8	U
2-40-DP-060	2-40-DP-60-01-S-0	0 - 1	17-Jun-08	63	U
2-40-DP-060	2-40-DP-60-04-S-0	4 - 5	17-Jun-08	4.8	U
2-40-DP-060	2-40-DP-60-04-S-0	4 - 5	17-Jun-08	64	U
2-40-DP-060	2-40-DP-60-09-S-0	9 - 10	17-Jun-08	4.8	UJ
2-40-DP-060	2-40-DP-60-09-S-0	9 - 10	17-Jun-08	64	U
2-40-DP-061	2-40-DP-61-01-S-0	0 - 1	11-Jun-08	4.9	U
2-40-DP-061	2-40-DP-61-01-S-0	0 - 1	11-Jun-08	64	U

Sample Location	Sample ID	Sample Interval[1] (ft. bgs)	Sample Date	Concentration (µg/kg)	Data Qualifier[2]
Benzo(a)pyrene (µg/kg) - 2004 Soil Screening Level = 113 µg/kg; PMCL = 2.9 µg/kg[3]					
2-40-DP-061	2-40-DP-61-04-S-0	4 - 5	11-Jun-08	5	UJ
2-40-DP-061	2-40-DP-61-04-S-0	4 - 5	11-Jun-08	64	U
2-40-DP-061	2-40-DP-61-09-S-0	9 - 10	11-Jun-08	5	U
2-40-DP-061	2-40-DP-61-09-S-0	9 - 10	11-Jun-08	65	U
2-40-DP-068	2-40-DP-68-01-S-0	0 - 1	19-Jun-08	4.8	U
2-40-DP-068	2-40-DP-68-01-S-0	0 - 1	19-Jun-08	58	U
2-40-DP-068	2-40-DP-68-04-S-0	4 - 5	19-Jun-08	4.8	U
2-40-DP-068	2-40-DP-68-04-S-0	4 - 5	19-Jun-08	60	U
2-40-DP-068	2-40-DP-68-09-S-0	9 - 10	19-Jun-08	4.8	U
2-40-DP-068	2-40-DP-68-09-S-0	9 - 10	19-Jun-08	65	U
2-40-DP-071	2-40-DP-71-01-S-0	0 - 1	23-Jun-08	31000	E
2-40-DP-071	2-40-DP-71-01-S-0	0 - 1	23-Jun-08	44000	
2-40-DP-071	2-40-DP-71-01-S-0	0 - 1	23-Jun-08	56000	E
2-40-DP-071	2-40-DP-71-01-S-0	0 - 1	23-Jun-08	62000	
2-40-DP-071	2-40-DP-71-04-S-0	4 - 5	23-Jun-08	150	
2-40-DP-071	2-40-DP-71-04-S-0	4 - 5	23-Jun-08	170	
2-40-DP-071	2-40-DP-71-09-S-0	9 - 10	23-Jun-08	4.8	U
2-40-DP-071	2-40-DP-71-09-S-0	9 - 10	23-Jun-08	66	U
2-40-DP-072	2-40-DP-72-01-S-0	0 - 1	24-Jun-08	4.9	U
2-40-DP-072	2-40-DP-72-01-S-0	0 - 1	24-Jun-08	62	U
2-40-DP-072	2-40-DP-72-04-S-0	4 - 5	24-Jun-08	140	
2-40-DP-072	2-40-DP-72-04-S-0	4 - 5	24-Jun-08	150	
2-40-DP-072	2-40-DP-72-09-S-0	9 - 10	24-Jun-08	5	U
2-40-DP-072	2-40-DP-72-09-S-0	9 - 10	24-Jun-08	63	U
2-40-DP-073	2-40-DP-73-01-S-0	0 - 1	25-Jun-08	150	
2-40-DP-073	2-40-DP-73-01-S-0	0 - 1	25-Jun-08	1500	
2-40-DP-073	2-40-DP-73-04-S-0	4 - 5	25-Jun-08	20	U
2-40-DP-073	2-40-DP-73-04-S-0	4 - 5	25-Jun-08	9600	
2-40-DP-073	2-40-DP-73-04-S-0	4 - 5	25-Jun-08	10000	
2-40-DP-073	2-40-DP-73-09-S-0	9 - 10	25-Jun-08	4.4	U
2-40-DP-073	2-40-DP-73-09-S-0	9 - 10	25-Jun-08	64	U
2-40-DP-074	2-40-DP-74-01-S-0	0 - 1	02-Jul-08	66	
2-40-DP-074	2-40-DP-74-01-S-0	0 - 1	02-Jul-08	82	J
2-40-DP-074	2-40-DP-74-01-S-0	0 - 1	02-Jul-08	180	
2-40-DP-074	2-40-DP-74-04-S-0	4 - 5	02-Jul-08	160	J
2-40-DP-074	2-40-DP-74-04-S-0	4 - 5	02-Jul-08	230	
2-40-DP-074	2-40-DP-74-04-S-0	4 - 5	02-Jul-08	260	
2-40-DP-074	2-40-DP-74-04-S-0	4 - 5	02-Jul-08	270	
2-40-DP-074	2-40-DP-74-09-S-0	9 - 10	02-Jul-08	4.7	U
2-40-DP-074	2-40-DP-74-09-S-0	9 - 10	02-Jul-08	62	UJ
2-40-DP-074	2-40-DP-74-09-S-0	9 - 10	02-Jul-08	63	U
2-40-DP-075	2-40-DP-75-01-S-0	0 - 1	01-Jul-08	4.8	U
2-40-DP-075	2-40-DP-75-01-S-0	0 - 1	01-Jul-08	64	UJ
2-40-DP-075	2-40-DP-75-01-S-0	0 - 1	01-Jul-08	65	U
2-40-DP-075	2-40-DP-75-04-S-0	4 - 5	01-Jul-08	4.6	U
2-40-DP-075	2-40-DP-75-04-S-0	4 - 5	01-Jul-08	60	UJ
2-40-DP-075	2-40-DP-75-04-S-0	4 - 5	01-Jul-08	61	U
2-40-DP-075	2-40-DP-75-09-S-0	9 - 10	01-Jul-08	6.2	
2-40-DP-075	2-40-DP-75-09-S-0	9 - 10	01-Jul-08	65	UJ
2-40-DP-075	2-40-DP-75-09-S-0	9 - 10	01-Jul-08	65	UJ
2-40-DP-076	2-40-DP-76-01-S-0	0 - 1	05-Jun-08	13	
2-40-DP-076	2-40-DP-76-01-S-0	0 - 1	05-Jun-08	64	UJ
2-40-DP-076	2-40-DP-76-01-S-0	0 - 1	05-Jun-08	64	U
2-40-DP-076	2-40-DP-76-04-S-0	4 - 5	05-Jun-08	4.8	U
2-40-DP-076	2-40-DP-76-04-S-0	4 - 5	05-Jun-08	64	U
2-40-DP-076	2-40-DP-76-09-S-0	9 - 10	05-Jun-08	9.7	
2-40-DP-076	2-40-DP-76-09-S-0	9 - 10	05-Jun-08	64	U
2-40-DP-079	2-40-DP-79-01-S-0	0 - 1	24-Jun-08	4.8	U

Sample Location	Sample ID	Sample Interval[1] (ft. bgs)	Sample Date	Concentration (µg/kg)	Data Qualifier[2]
Benzo(a)pyrene (µg/kg) - 2004 Soil Screening Level = 113 µg/kg; PMCL = 2.9 µg/kg[3]					
2-40-DP-079	2-40-DP-79-01-S-0	0 - 1	24-Jun-08	63	U
2-40-DP-079	2-40-DP-79-04-S-0	4 - 5	24-Jun-08	4.9	U
2-40-DP-079	2-40-DP-79-04-S-0	4 - 5	24-Jun-08	63	U
2-40-DP-079	2-40-DP-79-09-S-0	9 - 10	24-Jun-08	4.8	U
2-40-DP-079	2-40-DP-79-09-S-0	9 - 10	24-Jun-08	65	U
2-40-DP-081	2-40-DP-81-01-S-0	0 - 1	06-Jun-08	5	U
2-40-DP-081	2-40-DP-81-01-S-0	0 - 1	06-Jun-08	65	U
2-40-DP-081	2-40-DP-81-04-S-0	4 - 5	06-Jun-08	13	
2-40-DP-081	2-40-DP-81-04-S-0	4 - 5	06-Jun-08	64	U
2-40-DP-081	2-40-DP-81-09-S-0	9 - 10	06-Jun-08	4.8	U
2-40-DP-081	2-40-DP-81-09-S-0	9 - 10	06-Jun-08	66	U
2-40-DP-086	2-40-DP-86-01-S-0	0 - 1	13-Jun-08	65	UJ
2-40-DP-086	2-40-DP-86-01-S-0	0 - 1	13-Jun-08	65	U
2-40-DP-086	2-40-DP-86-01-S-0	0 - 1	13-Jun-08	190	
2-40-DP-086	2-40-DP-86-04-S-0	4 - 5	13-Jun-08	4.8	U
2-40-DP-086	2-40-DP-86-04-S-0	4 - 5	13-Jun-08	65	U
2-40-DP-086	2-40-DP-86-04-S-0	4 - 5	13-Jun-08	66	UJ
2-40-DP-086	2-40-DP-86-09-S-0	9 - 10	13-Jun-08	5	U
2-40-DP-086	2-40-DP-86-09-S-0	9 - 10	13-Jun-08	64	UJ
2-40-DP-086	2-40-DP-86-09-S-0	9 - 10	13-Jun-08	64	U
2-40-DP-093	2-40-DP-93-01-S-0	0 - 1	08-Jul-08	4.8	U
2-40-DP-093	2-40-DP-93-01-S-0	0 - 1	08-Jul-08	61	U
2-40-DP-093	2-40-DP-93-04-S-0	4 - 5	08-Jul-08	13	
2-40-DP-093	2-40-DP-93-04-S-0	4 - 5	08-Jul-08	59	U
2-40-DP-093	2-40-DP-93-09-S-0	9 - 10	08-Jul-08	4.8	U
2-40-DP-093	2-40-DP-93-09-S-0	9 - 10	08-Jul-08	59	U
2-40-DP-094	2-40-DP-94-01-S-0	0 - 1	30-Jun-08	4.7	U
2-40-DP-094	2-40-DP-94-01-S-0	0 - 1	30-Jun-08	65	U
2-40-DP-094	2-40-DP-94-01-S-0	0 - 1	30-Jun-08	65	UJ
2-40-DP-094	2-40-DP-94-04-S-0	4 - 5	30-Jun-08	11	
2-40-DP-094	2-40-DP-94-04-S-0	4 - 5	30-Jun-08	59	UJ
2-40-DP-094	2-40-DP-94-04-S-0	4 - 5	30-Jun-08	180	U
2-40-DP-094	2-40-DP-94-09-S-0	9 - 10	30-Jun-08	4.6	U
2-40-DP-094	2-40-DP-94-09-S-0	9 - 10	30-Jun-08	62	U
2-40-DP-094	2-40-DP-94-09-S-0	9 - 10	30-Jun-08	62	UJ
2-40-DP-095	2-40-DP-95-01-S-0	0 - 1	09-Jun-08	4.9	U
2-40-DP-095	2-40-DP-95-01-S-0	0 - 1	09-Jun-08	64	U
2-40-DP-095	2-40-DP-95-04-S-0	4 - 5	09-Jun-08	5	
2-40-DP-095	2-40-DP-95-04-S-0	4 - 5	09-Jun-08	65	U
2-40-DP-095	2-40-DP-95-09-S-0	9 - 10	09-Jun-08	4.8	U
2-40-DP-095	2-40-DP-95-09-S-0	9 - 10	09-Jun-08	66	U
2-40-DP-096	2-40-DP-96-01-S-0	0 - 1	23-Jun-08	4.8	U
2-40-DP-096	2-40-DP-96-01-S-0	0 - 1	23-Jun-08	64	U
2-40-DP-096	2-40-DP-96-04-S-0	4 - 5	23-Jun-08	4.9	U
2-40-DP-096	2-40-DP-96-04-S-0	4 - 5	23-Jun-08	64	U
2-40-DP-096	2-40-DP-96-09-S-0	9 - 10	23-Jun-08	4.9	U
2-40-DP-096	2-40-DP-96-09-S-0	9 - 10	23-Jun-08	64	U
2-40-DP-097	2-40-DP-97-01-S-0	0 - 1	07-Jul-08	100	
2-40-DP-097	2-40-DP-97-01-S-0	0 - 1	07-Jul-08	140	
2-40-DP-097	2-40-DP-97-01-S-0	0 - 1	07-Jul-08	150	
2-40-DP-097	2-40-DP-97-04-S-0	4 - 5	07-Jul-08	500	E
2-40-DP-097	2-40-DP-97-04-S-0	4 - 5	07-Jul-08	510	
2-40-DP-097	2-40-DP-97-04-S-0	4 - 5	07-Jul-08	12000	E
2-40-DP-097	2-40-DP-97-04-S-0	4 - 5	07-Jul-08	16000	
2-40-DP-097	2-40-DP-97-09-S-0	9 - 10	07-Jul-08	4.6	U
2-40-DP-097	2-40-DP-97-09-S-0	9 - 10	07-Jul-08	64	U
2-40-DP-098	2-40-DP-98-01-S-0	0 - 1	12-Jun-08	140	
2-40-DP-098	2-40-DP-98-01-S-0	0 - 1	12-Jun-08	160	

Sample Location	Sample ID	Sample Interval[1] (ft. bgs)	Sample Date	Concentration (µg/kg)	Data Qualifier[2]
Benzo(a)pyrene (µg/kg) - 2004 Soil Screening Level = 113 µg/kg; PMCL = 2.9 µg/kg[3]					
2-40-DP-098	2-40-DP-98-01-S-0	0 - 1	12-Jun-08	190	J
2-40-DP-098	2-40-DP-98-01-S-0	0 - 1	12-Jun-08	480	
2-40-DP-098	2-40-DP-98-04-S-0	4 - 5	12-Jun-08	4.8	U
2-40-DP-098	2-40-DP-98-04-S-0	4 - 5	12-Jun-08	64	UJ
2-40-DP-098	2-40-DP-98-04-S-0	4 - 5	12-Jun-08	64	U
2-40-DP-098	2-40-DP-98-09-S-0	9 - 10	12-Jun-08	5	U
2-40-DP-098	2-40-DP-98-09-S-0	9 - 10	12-Jun-08	63	UJ
2-40-DP-098	2-40-DP-98-09-S-0	9 - 10	12-Jun-08	64	U
2-40-DP-099	2-40-DP-99-01-S-0	0 - 1	12-Jun-08	4.8	U
2-40-DP-099	2-40-DP-99-01-S-0	0 - 1	12-Jun-08	63	U
2-40-DP-099	2-40-DP-99-01-S-0	0 - 1	12-Jun-08	63	UJ
2-40-DP-099	2-40-DP-99-04-S-0	4 - 5	12-Jun-08	9.3	
2-40-DP-099	2-40-DP-99-04-S-0	4 - 5	12-Jun-08	64	U
2-40-DP-099	2-40-DP-99-04-S-0	4 - 5	12-Jun-08	64	UJ
2-40-DP-099	2-40-DP-99-09-S-0	9 - 10	12-Jun-08	4.8	U
2-40-DP-099	2-40-DP-99-09-S-0	9 - 10	12-Jun-08	64	UJ
2-40-DP-099	2-40-DP-99-09-S-0	9 - 10	12-Jun-08	64	U
2-40-DP-100	2-40-DP-100-01-S-0	0 - 1	06-Jun-08	58	
2-40-DP-100	2-40-DP-100-01-S-0	0 - 1	06-Jun-08	65	U
2-40-DP-100	2-40-DP-100-04-S-0	4 - 5	06-Jun-08	4.8	U
2-40-DP-100	2-40-DP-100-04-S-0	4 - 5	06-Jun-08	63	U
2-40-DP-100	2-40-DP-100-09-S-0	9 - 10	06-Jun-08	5	U
2-40-DP-100	2-40-DP-100-09-S-0	9 - 10	06-Jun-08	64	U
DP-4008	DP-0-4008-0-035-PD	3 - 4	22-Aug-02	7.6	U
DP-4008	DP-0-4008-0-035-PD	3 - 4	22-Aug-02	76	U
DP-4008	DP-0-4008-0-085-PD	8 - 9	22-Aug-02	11	
DP-4008	DP-0-4008-0-085-PD	8 - 9	22-Aug-02	99	U
DP-4009	DP-0-4009-0-112-PD	11 - 12	22-Aug-02	9.2	U
DP-4009	DP-0-4009-0-112-PD	11 - 12	22-Aug-02	92	U
DP-4009	DP-0-4009-0-055-PD	5 - 6	22-Aug-02	9.7	U
DP-4009	DP-0-4009-0-055-PD	5 - 6	22-Aug-02	97	UJ
DP-4104	DP-0-4104-0-115-PD	11 - 12	20-Aug-02	8.5	U
DP-4104	DP-0-4104-0-115-PD	11 - 12	20-Aug-02	85	U
DP-4107	DP-0-4107-0-115-PD	11 - 12	19-Aug-02	36	J
DP-4107	DP-0-4107-0-055-PD	5 - 6	19-Aug-02	270	U
DP-4128	DP-0-4128-0-4.5-PD	4 - 5	16-Aug-02	7.1	U
DP-4128	DP-0-4128-0-4.5-PD	4 - 5	16-Aug-02	71	U
DP-4128	DP-0-4128-0-8.5-PD	8 - 9	16-Aug-02	8.6	U
DP-4128	DP-0-4128-0-8.5-PD	8 - 9	16-Aug-02	86	U
DP-4133	DP-0-4133-0-115-PD	11 - 12	21-Aug-02	8.9	U
DP-4133	DP-0-4133-0-115-PD	11 - 12	21-Aug-02	89	U
DP-4133	DP-0-4133-0-035-PD	3 - 4	21-Aug-02	6.9	U
DP-4133	DP-0-4133-0-035-PD	3 - 4	21-Aug-02	69	U
DP-4134	DP-0-4134-0-035-PD	3 - 4	21-Aug-02	6.9	U
DP-4134	DP-0-4134-0-035-PD	3 - 4	21-Aug-02	69	U
DP-4134	DP-0-4134-0-085-PD	8 - 9	21-Aug-02	10	
DP-4134	DP-0-4134-0-085-PD	8 - 9	21-Aug-02	88	U
DP-4135	DP-0-4135-0-035-PD	3 - 4	20-Aug-02	7	U
DP-4135	DP-0-4135-0-035-PD	3 - 4	20-Aug-02	70	U
DP-4135	DP-0-4135-0-085-PD	8 - 9	20-Aug-02	7.2	U
DP-4135	DP-0-4135-0-085-PD	8 - 9	20-Aug-02	72	U
DP-4136	DP-0-4136-0-105-PD	10 - 11	20-Aug-02	9	U
DP-4136	DP-0-4136-0-105-PD	10 - 11	20-Aug-02	90	U
DP-4136	DP-0-4136-0-055-PD	5 - 6	20-Aug-02	7.7	U
DP-4136	DP-0-4136-0-055-PD	5 - 6	20-Aug-02	77	U
DP-4301	DP-0-4301-0-115-PD	11.2 - 11.8	18-Sep-02	8.3	U
DP-4301	DP-0-4301-0-115-PD	11.2 - 11.8	18-Sep-02	83	U
DP-4411	DP-0-4411-0-060-PD	5.5 - 6.5	28-Aug-02	12	

Sample Location	Sample ID	Sample Interval[1] (ft. bgs)	Sample Date	Concentration (µg/kg)	Data Qualifier[2]
Benzo(a)pyrene (µg/kg) - 2004 Soil Screening Level = 113 µg/kg; PMCL = 2.9 µg/kg[3]					
DP-4411	DP-0-4411-0-060-PD	5.5 - 6.5	28-Aug-02	96	U
DP-4411	DP-1-4411-0-090-PD	8 - 10.3	28-Aug-02	9.1	U
DP-4411	DP-0-4411-0-090-PD	8 - 10.3	28-Aug-02	9.2	U
DP-4411	DP-1-4411-0-090-PD	8 - 10.3	28-Aug-02	91	U
DP-4411	DP-0-4411-0-090-PD	8 - 10.3	28-Aug-02	92	U
DP-4412	DP-0-4412-0-100-PD	10 - 10.5	16-Sep-02	25	
DP-4412	DP-0-4412-0-100-PD	10 - 10.5	16-Sep-02	92	U
DP-4412	DP-0-4412-0-050-PD	5 - 5.8	16-Sep-02	7	U
DP-4412	DP-0-4412-0-050-PD	5 - 5.8	16-Sep-02	70	U
DP-4413	DP-5-4413-0-106-PD	10 - 11.3	24-Sep-02	9.2	U
DP-4413	DP-5-4413-0-106-PD	10 - 11.3	24-Sep-02	92	U
DP-4413	DP-0-4413-0-050-PD	4.9 - 5.2	24-Sep-02	6.9	U
DP-4413	DP-0-4413-0-050-PD	4.9 - 5.2	24-Sep-02	69	U
DP-4414	DP-0-4414-0-105-PD	10 - 11	28-Aug-02	14	
DP-4414	DP-0-4414-0-105-PD	10 - 11	28-Aug-02	80	U
DP-4414	DP-0-4414-0-050-PD	4.5 - 5.5	28-Aug-02	7.7	U
DP-4414	DP-0-4414-0-050-PD	4.5 - 5.5	28-Aug-02	77	U
DP-4415	DP-0-4415-0-088-PD	8.5 - 9.2	28-Aug-02	8.6	U
DP-4415	DP-0-4415-0-088-PD	8.5 - 9.2	28-Aug-02	86	U
PL2-425A	W13-SB-04401-1020	2 - 2	03-Dec-93	59	U
PL2-425A	W13-SB-04401-0020	2 - 2	03-Dec-93	61	U
PL2-440A	W20-SB-04004-0050	5 - 5	09-Aug-94	16000	
PL2-440B	2-40-PL2-440B-S-01-0	0 - 1	09-Jul-08	16000	
PL2-440B	2-40-PL2-440B-S-01-0	0 - 1	09-Jul-08	19000	
PL2-440B	2-40-PL2-440B-S-01-0	0 - 1	09-Jul-08	45000	
PL2-440B	2-40-PL2-440B-S-01-0	0 - 1	09-Jul-08	45000	
PL2-440B	2-40-PL2-440B-S-04-0	4 - 5	09-Jul-08	8800	
PL2-440B	2-40-PL2-440B-S-04-0	4 - 5	09-Jul-08	9600	
PL2-440B	2-40-PL2-440B-S-04-0	4 - 5	09-Jul-08	19000	
PL2-440B	2-40-PL2-440B-S-04-0	4 - 5	09-Jul-08	19000	
PL2-440B	2-40-PL2-440B-S-09-0	9 - 10	09-Jul-08	4.8	U
PL2-440B	2-40-PL2-440B-S-09-0	9 - 10	09-Jul-08	60	U
PL2-443B	2-40-PL2-443B-S-01-0	0 - 1	09-Jul-08	4.9	U
PL2-443B	2-40-PL2-443B-S-01-0	0 - 1	09-Jul-08	58	U
PL2-443B	2-40-PL2-443B-S-04-0	4 - 5	09-Jul-08	4.8	U
PL2-443B	2-40-PL2-443B-S-04-0	4 - 5	09-Jul-08	60	U
PL2-443B	2-40-PL2-443B-S-09-0	9 - 10	09-Jul-08	4.6	U
PL2-443B	2-40-PL2-443B-S-09-0	9 - 10	09-Jul-08	150	
SB-04010	SB-04010-0100	10 - 10	27-Oct-94	85	U
SB-04010	SB-04010-0050	5 - 5	27-Oct-94	75	U
SB-04010	SB-04010-0075	7.5 - 7.5	27-Oct-94	74	U
SB-04011	SB-04011-0035	3.5 - 3.5	27-Oct-94	14000	
SB-04011	SB-04011-0075	7.5 - 7.5	27-Oct-94	1000	
SB-04012	SB-04012-0100	10 - 10	04-Nov-94	88	U
SB-04012	SB-04012-0050	5 - 5	04-Nov-94	220	
SB-04012	SB-04012-0075	7.5 - 7.5	04-Nov-94	86	U
SB-04013	SB-04013-0100	10 - 10	04-Nov-94	98	U
SB-04013	SB-04013-0050	5 - 5	04-Nov-94	80	U
SB-04013	SB-04013-0075	7.5 - 7.5	04-Nov-94	80	U
SB-04014	SB-04014-0030	3 - 3	31-Oct-94	260	
SB-04014	SB-04014-0070	7 - 7	31-Oct-94	600	
SB-04015	SB-04015-0100	10 - 10	04-Nov-94	90	U
SB-04015	SB-04015-0050	5 - 5	04-Nov-94	130	
SB-04015	SB-04015-0075	7.5 - 7.5	04-Nov-94	83	U
SB-04016	SB-04016-0115	11.5 - 11.5	01-Mar-95	90	U
SB-04016	SB-04016-0050	5 - 5	01-Mar-95	100	
SB-04016	SB-04016-0080	8 - 8	01-Mar-95	100	U
SB-04017	SB-04017-0015	1.5 - 1.5	02-Mar-95	30000	D

Sample Location	Sample ID	Sample Interval[1] (ft. bgs)	Sample Date	Concentration (µg/kg)	Data Qualifier[2]
Benzo(a)pyrene (µg/kg) - 2004 Soil Screening Level = 113 µg/kg; PMCL = 2.9 µg/kg[3]					
SB-04017	SB-04017-0110	11 - 11	02-Mar-95	92	U
SB-04017	SB-04017-0055	5.5 - 5.5	02-Mar-95	71	U
SB-04018	SB-04018-0030	3 - 3	01-Mar-95	350	
SB-04018	SB-04018-0085	8.5 - 8.5	01-Mar-95	88	U
SB-04018	SB-04018-0095	9.5 - 9.5	01-Mar-95	120	
SB-04019	SB-04019-0105	10.5 - 10.5	01-Mar-95	93	U
SB-04019	SB-04019-0030	3 - 3	01-Mar-95	240	
SB-04019	SB-04019-0075	7.5 - 7.5	01-Mar-95	80	U
SB-04021	SB-04021-0105	10.5 - 10.5	21-Jul-95	85	U
SB-04021	SB-04021-0025	2.5 - 2.5	21-Jul-95	72	U
SB-04021	SB-04021-0065	6.5 - 6.5	21-Jul-95	96	U
SB-04022	SB-04022-0100	10 - 10	21-Jul-95	85	U
SB-04022	SB-04022-0025	2.5 - 2.5	21-Jul-95	92	
SB-04022	SB-04022-0075	7.5 - 7.5	21-Jul-95	84	U
SB-04023	SB-04023-0100	10 - 10	24-Jul-95	94	U
SB-04023	SB-04023-0020	2 - 2	24-Jul-95	5100	D
SB-04023	SB-04023-0075	7.5 - 7.5	24-Jul-95	92	U
SB-04024	SB-04024-0100	10 - 10	21-Jul-95	93	U
SB-04024	SB-04024-0030	3 - 3	21-Jul-95	170	
SB-04024	SB-04024-0075	7.5 - 7.5	21-Jul-95	80	U
SB-04025	SB-04025-0100	10 - 10	26-Jul-95	210	
SB-04025	SB-04025-0035	3.5 - 3.5	26-Jul-95	4400	
SB-04025	SB-04025-1075	7.5 - 7.5	26-Jul-95	160	
SB-04025	SB-04025-0075	7.5 - 7.5	26-Jul-95	220	
SB-04026	SB-04026-0030	3 - 3	31-Jul-95	210000	
SB-04026	SB-04026-0065	6.5 - 6.5	31-Jul-95	25000	
SB-04026	SB-04026-0095	9.5 - 9.5	31-Jul-95	530	
SB-04027	SB-04027-0100	10 - 10	24-Aug-95	87	U
SB-04027	SB-04027-0030	3 - 3	24-Aug-95	76	U
SB-04027	SB-04027-0060	6 - 6	24-Aug-95	92	U
SB-04028	SB-04028-0010	1 - 1	24-Aug-95	81000	D
SB-04028	SB-04028-0100	10 - 10	24-Aug-95	260	
SB-04028	SB-04028-0060	6 - 6	24-Aug-95	71	U
SB-04029	SB-04029-0030	3 - 3	28-Aug-95	74	U
SB-04029	SB-04029-0060	6 - 6	28-Aug-95	72	U
SB-04029	SB-04029-0090	9 - 9	28-Aug-95	90	U
SB-04030	SB-04030-0030	3 - 3	28-Aug-95	72	U
SB-04030	SB-04030-0060	6 - 6	28-Aug-95	69	U
SB-04030	SB-04030-0090	9 - 9	28-Aug-95	95	U
SB-04031	SB-04031-0100	10 - 10	22-Sep-95	91	U
SB-04031	SB-04031-1100	10 - 10	22-Sep-95	91	U
SB-04031	SB-04031-0030	3 - 3	22-Sep-95	70	U
SB-04031	SB-04031-0070	7 - 7	22-Sep-95	110	U
SB-04032	SB-04032-0100	10 - 10	22-Sep-95	91	U
SB-04032	SB-04032-0050	5 - 5	22-Sep-95	990	
SB-04032	SB-04032-0070	7 - 7	22-Sep-95	70	U
SB-04033	SB-04033-0110	11 - 11	28-Sep-95	86	U
SB-04033	SB-04033-0030	3 - 3	28-Sep-95	71	U
SB-04033	SB-04033-0070	7 - 7	28-Sep-95	74	U
SB-04034	SB-04034-0110	11 - 11	29-Sep-95	9.2	U
SB-04034	SB-04034-0020	2 - 2	29-Sep-95	7.1	U
SB-04034	SB-04034-0080	8 - 8	29-Sep-95	8.2	U
SB-04035	SB-04035-0110	11 - 11	29-Sep-95	9.3	U
SB-04035	SB-04035-0020	2 - 2	29-Sep-95	7	U
SB-04035	SB-04035-1070	7 - 7	29-Sep-95	7.2	U
SB-04035	SB-04035-0070	7 - 7	29-Sep-95	7.2	U
SB-04036	SB-04036-0110	11 - 11	29-Sep-95	8.5	U
SB-04036	SB-04036-0040	4 - 4	29-Sep-95	7.6	U

Sample Location	Sample ID	Sample Interval[1] (ft. bgs)	Sample Date	Concentration (µg/kg)	Data Qualifier[2]
Benzo(a)pyrene (µg/kg) - 2004 Soil Screening Level = 113 µg/kg; PMCL = 2.9 µg/kg[3]					
SB-04036	SB-04036-0080	8 - 8	29-Sep-95	18	
SB-04106	W20-SB-04106-0055	5.5 - 5.5	01-Jul-94	78	U
SB-04109	W20-SB-04109-0010	1 - 1	01-Jul-94	72	U
SB-04109	W20-SB-04109-0110	11 - 11	01-Jul-94	78	U
SB-04109	W20-SB-04109-0050	5 - 5	01-Jul-94	69	U
SB-04110	W20-SB-04110-0120	12 - 12	14-Jul-94	90	U
SB-04111	W20-SB-04111-0120	12 - 12	30-Jun-94	87	U
SB-04111	W20-SB-04111-0035	3.5 - 3.5	30-Jun-94	74	U
SB-04111	W20-SB-04111-0085	8.5 - 8.5	30-Jun-94	84	U
SB-04112	W20-SB-04112-0015	1.5 - 1.5	16-Aug-94	89	U
SB-04112	W20-SB-04112-0025	2.5 - 2.5	16-Aug-94	85	U
SB-04113	W20-SB-04113-0015	1.5 - 1.5	16-Aug-94	84	U
SB-04113	W20-SB-04113-0025	2.5 - 2.5	16-Aug-94	84	U
SB-04113	W20-SB-04113-1025	2.5 - 2.5	16-Aug-94	260	U
SB-04114	W20-SB-04114-0010	1 - 1	11-Aug-94	74	U
SB-04114	W20-SB-04114-0100	10 - 10	11-Aug-94	76	U
SB-04114	W20-SB-04114-0060	6 - 6	11-Aug-94	76	U
SB-04115	W20-SB-04115-0015	1.5 - 1.5	12-Aug-94	69	U
SB-04115	W20-SB-04115-0045	4.5 - 4.5	15-Aug-94	71	U
SB-04115	W20-SB-04115-0095	9.5 - 9.5	15-Aug-94	100	U
SB-04116	W20-SB-04116-0015	1.5 - 1.5	12-Aug-94	69	U
SB-04116	W20-SB-04116-0110	11 - 11	12-Aug-94	98	U
SB-04116	W20-SB-04116-0075	7.5 - 7.5	12-Aug-94	69	U
SB-04120	W20-SB-04120-0065	6.5 - 6.5	05-Jul-94	80	U
SB-04402	W13-SB-04402-0040	4 - 4	17-Dec-93	62	U
SB-04403	W13-SB-04403-0040	4 - 4	17-Dec-93	62	U
SB-04404	W13-SB-04404-0040	4 - 4	17-Dec-93	60	U
SW-07	DP-0-SW07-0-045-PD	4 - 5	29-Aug-02	6.9	U
SW-07	DP-0-SW07-0-045-PD	4 - 5	29-Aug-02	69	U
SW-07	DP-5-SW07-0-103-PD	9.4 - 11.2	29-Aug-02	9.4	U
SW-07	DP-5-SW07-0-103-PD	9.4 - 11.2	29-Aug-02	94	U
SW-08	DP-0-SW08-0-045-PD	4 - 5	29-Aug-02	7	U
SW-08	DP-0-SW08-0-045-PD	4 - 5	29-Aug-02	70	U
SW-08	DP-0-SW08-0-100-PD	9.5 - 10.5	29-Aug-02	8.8	U
SW-08	DP-0-SW08-0-100-PD	9.5 - 10.5	29-Aug-02	88	U
SW-09	DP-5-SW09-0-115-PD	11 - 12	22-Aug-02	8.9	U
SW-09	DP-5-SW09-0-115-PD	11 - 12	22-Aug-02	89	U
SW-09	DP-0-SW09-0-035-PD	3 - 4	22-Aug-02	6.9	U
SW-09	DP-0-SW09-0-035-PD	3 - 4	22-Aug-02	69	U
SW-10	DP-0-SW10-0-105-PD	10 - 11	21-Aug-02	9.6	U
SW-10	DP-0-SW10-0-105-PD	10 - 11	21-Aug-02	96	U
SW-10	DP-0-SW10-0-035-PD	3 - 4	21-Aug-02	6.8	U
SW-10	DP-0-SW10-0-035-PD	3 - 4	21-Aug-02	68	U
SW-11	DP-0-SW11-0-038-PD	3.6 - 4.2	10-Sep-02	7.1	U
SW-11	DP-0-SW11-0-038-PD	3.6 - 4.2	10-Sep-02	71	U
SW-12	DP-0-SW12-0-045-PD	4 - 5	30-Aug-02	160	J
SW-12	DP-0-SW12-0-045-PD	4 - 5	30-Aug-02	190	
SW-12	DP-0-SW12-0-100-PD	9.5 - 10.5	30-Aug-02	17	
SW-12	DP-0-SW12-0-100-PD	9.5 - 10.5	30-Aug-02	79	UJ
SW-13	DP-0-SW13-0-105-PD	10 - 11	22-Aug-02	24	
SW-13	DP-0-SW13-0-105-PD	10 - 11	22-Aug-02	110	U
SW-13	DP-0-SW13-0-045-PD	4 - 5	22-Aug-02	7	U
SW-13	DP-0-SW13-0-045-PD	4 - 5	22-Aug-02	70	U
SW-14	DP-0-SW14-0-035-PD	3 - 4	22-Aug-02	7.2	U
SW-14	DP-0-SW14-0-035-PD	3 - 4	22-Aug-02	72	U
SW-14	DP-0-SW14-0-085-PD	8 - 9	22-Aug-02	9.9	U
SW-14	DP-0-SW14-0-085-PD	8 - 9	22-Aug-02	99	U
SW-15	DP-0-SW15-0-035-PD	3 - 4	22-Aug-02	8.3	U

Sample Location	Sample ID	Sample Interval[1] (ft. bgs)	Sample Date	Concentration (µg/kg)	Data Qualifier[2]
Benzo(a)pyrene (µg/kg) - 2004 Soil Screening Level = 113 µg/kg; PMCL = 2.9 µg/kg[3]					
SW-15	DP-0-SW15-0-035-PD	3 - 4	22-Aug-02	83	U
SW-15	DP-0-SW15-0-085-PD	8 - 9	22-Aug-02	12	
SW-15	DP-0-SW15-0-085-PD	8 - 9	22-Aug-02	110	U
SW-16	DP-0-SW16-0-045-PD	4 - 5	20-Aug-02	7.9	U
SW-16	DP-0-SW16-0-045-PD	4 - 5	20-Aug-02	79	U
SW-16	DP-0-SW16-0-085-PD	8 - 9	20-Aug-02	8.4	
SW-16	DP-0-SW16-0-085-PD	8 - 9	20-Aug-02	76	U
SW-17	DP-0-SW17-0-115-PD	11 - 12	20-Aug-02	8.3	U
SW-17	DP-0-SW17-0-115-PD	11 - 12	20-Aug-02	83	U
SW-17	DP-0-SW17-0-055-PD	5 - 6	20-Aug-02	7.1	U
SW-17	DP-0-SW17-0-055-PD	5 - 6	20-Aug-02	71	U
SW-18	DP-0-SW18-0-115-PD	11 - 12	15-Aug-02	7.9	U
SW-18	DP-0-SW18-0-115-PD	11 - 12	15-Aug-02	79	U
SW-18	DP-0-SW18-0-055-PD	5 - 6	15-Aug-02	7.3	U
SW-18	DP-0-SW18-0-055-PD	5 - 6	15-Aug-02	73	U
SW-19	DP-0-SW19-0-035-PD	3 - 4	23-Aug-02	7	U
SW-19	DP-0-SW19-0-035-PD	3 - 4	23-Aug-02	70	U
SW-19	DP-0-SW19-0-085-PD	8 - 9	23-Aug-02	9.2	U
SW-19	DP-0-SW19-0-085-PD	8 - 9	23-Aug-02	92	U
SW-20	DP-0-SW20-0-115-PD	11 - 12	22-Aug-02	11	U
SW-20	DP-0-SW20-0-115-PD	11 - 12	22-Aug-02	110	U
SW-20	DP-0-SW20-0-035-PD	3 - 4	22-Aug-02	7.4	U
SW-20	DP-1-SW20-0-035-PD	3 - 4	22-Aug-02	15	
SW-20	DP-0-SW20-0-035-PD	3 - 4	22-Aug-02	74	U
SW-20	DP-1-SW20-0-035-PD	3 - 4	22-Aug-02	80	U
SW-21	DP-0-SW21-0-037-PD	3.4 - 4	09-Sep-02	6.9	U
SW-21	DP-0-SW21-0-037-PD	3.4 - 4	09-Sep-02	69	U
SW-21	DP-0-SW21-0-094-PD	9 - 9.7	09-Sep-02	8.8	
SW-21	DP-0-SW21-0-094-PD	9 - 9.7	09-Sep-02	88	U
SW-22	DP-0-SW22-0-115-PD	11 - 12	19-Aug-02	8	U
SW-22	DP-0-SW22-0-035-PD	3 - 4	19-Aug-02	6.8	U
SW-23	DP-0-SW23-0-105-PD	10 - 11	05-Sep-02	7.2	U
SW-23	DP-0-SW23-0-105-PD	10 - 11	05-Sep-02	72	U
SW-23	DP-0-SW23-0-046-PD	4.4 - 4.8	05-Sep-02	6.8	U
SW-23	DP-0-SW23-0-046-PD	4.4 - 4.8	05-Sep-02	68	U
SW-24	DP-0-SW24-0-040-PD	4 - 6	13-Aug-02	27	
SW-24	DP-0-SW24-0-040-PD	4 - 6	13-Aug-02	73	UJ
SW-24	DP-0-SW24-0-100-PD	9 - 11	13-Aug-02	9	U
SW-24	DP-0-SW24-0-100-PD	9 - 11	13-Aug-02	90	UJ
SW-24	DP-1-SW24-0-100-PD	9 - 11	15-Aug-02	8.8	U
SW-24	DP-1-SW24-0-100-PD	9 - 11	15-Aug-02	88	UJ
SW-25	DP-0-SW25-0-055-PD	5 - 6	22-Aug-02	8.1	U
SW-25	DP-0-SW25-0-055-PD	5 - 6	22-Aug-02	81	U
SW-25	DP-0-SW25-0-085-PD	8 - 9	22-Aug-02	16	
SW-25	DP-0-SW25-0-085-PD	8 - 9	22-Aug-02	110	U
SW-26	DP-0-SW26-0-115-PD	11 - 12	22-Aug-02	32	
SW-26	DP-0-SW26-0-115-PD	11 - 12	22-Aug-02	83	U
SW-26	DP-0-SW26-0-055-PD	5 - 6	22-Aug-02	7	U
SW-26	DP-0-SW26-0-055-PD	5 - 6	22-Aug-02	70	U
SW-27	DP-0-SW27-0-050-PD	4.5 - 5	05-Sep-02	7.1	U
SW-27	DP-0-SW27-0-050-PD	4.5 - 5	05-Sep-02	71	U
SW-27	DP-1-SW27-0-100-PD	9 - 11	05-Sep-02	8.8	U
SW-27	DP-0-SW27-0-100-PD	9 - 11	05-Sep-02	71	
SW-27	DP-1-SW27-0-100-PD	9 - 11	05-Sep-02	88	U
SW-27	DP-0-SW27-0-100-PD	9 - 11	05-Sep-02	92	U
SW-28	DP-0-SW28-0-5.5-PD	5 - 6	16-Aug-02	7.8	U
SW-28	DP-0-SW28-0-5.5-PD	5 - 6	16-Aug-02	78	U
SW-28	DP-0-SW28-0-8.5-PD	8 - 9	16-Aug-02	48	

Sample Location	Sample ID	Sample Interval[1] (ft. bgs)	Sample Date	Concentration (µg/kg)	Data Qualifier[2]
Benzo(a)pyrene (µg/kg) - 2004 Soil Screening Level = 113 µg/kg; PMCL = 2.9 µg/kg[3]					
SW-28	DP-0-SW28-0-8.5-PD	8 - 9	16-Aug-02	89	U
SW-29	DP-0-SW29-0-3.5-PD	3 - 4	16-Aug-02	6.7	U
SW-29	DP-0-SW29-0-3.5-PD	3 - 4	16-Aug-02	67	U
SW-29	DP-0-SW29-0-8.5-PD	8 - 9	16-Aug-02	6.8	U
SW-29	DP-0-SW29-0-8.5-PD	8 - 9	16-Aug-02	68	U
SW-30	DP-0-SW30-0-050-PD	5 - 6	13-Aug-02	8.4	U
SW-30	DP-0-SW30-0-050-PD	5 - 6	13-Aug-02	84	UJ
SW-30	DP-0-SW30-0-100-PD	9 - 10	13-Aug-02	8.9	U
SW-30	DP-0-SW30-0-100-PD	9 - 10	13-Aug-02	89	UJ
SW-31	DP-0-SW31-0-045-PD	4.6 - 5.2	30-Aug-02	6.8	U
SW-31	DP-0-SW31-0-045-PD	4.6 - 5.2	30-Aug-02	68	UJ
SW-31	DP-0-SW31-0-100-PD	9.5 - 10.5	30-Aug-02	8.9	U
SW-31	DP-0-SW31-0-100-PD	9.5 - 10.5	30-Aug-02	89	UJ
SW-32	DP-0-SW32-0-038-PD	3.4 - 4.2	06-Sep-02	7	U
SW-32	DP-0-SW32-0-038-PD	3.4 - 4.2	06-Sep-02	70	U
SW-32	DP-0-SW32-0-098-PD	9.5 - 10.3	06-Sep-02	8.3	U
SW-32	DP-0-SW32-0-098-PD	9.5 - 10.3	06-Sep-02	83	U
SW-33	DP-0-SW33-0-100-PD	10 - 10.5	25-Sep-02	8.4	U
SW-33	DP-0-SW33-0-100-PD	10 - 10.5	25-Sep-02	84	U
SW-33	DP-1-SW33-0-055-PD	5 - 6	25-Sep-02	7.1	U
SW-33	DP-0-SW33-0-055-PD	5 - 6	25-Sep-02	7.4	U
SW-33	DP-1-SW33-0-055-PD	5 - 6	25-Sep-02	71	U
SW-33	DP-0-SW33-0-055-PD	5 - 6	25-Sep-02	74	U
SW-34	DP-0-SW34-0-035-PD	3 - 4	23-Aug-02	7.5	U
SW-34	DP-0-SW34-0-035-PD	3 - 4	23-Aug-02	75	U
SW-34	DP-0-SW34-0-085-PD	8 - 9	23-Aug-02	7.2	U
SW-34	DP-1-SW34-0-085-PD	8 - 9	23-Aug-02	8	U
SW-34	DP-0-SW34-0-085-PD	8 - 9	23-Aug-02	72	U
SW-34	DP-1-SW34-0-085-PD	8 - 9	23-Aug-02	80	U
SW-35	DP-0-SW35-0-035-PD	3 - 4	23-Aug-02	9.7	
SW-35	DP-0-SW35-0-035-PD	3 - 4	23-Aug-02	75	U
SW-35	DP-0-SW35-0-085-PD	8 - 9	23-Aug-02	7.3	U
SW-35	DP-0-SW35-0-085-PD	8 - 9	23-Aug-02	73	U
SW-48	DP-0-SW48-0-115-PD	11 - 12	21-Aug-02	7.3	U
SW-48	DP-0-SW48-0-115-PD	11 - 12	21-Aug-02	73	U
SW-48	DP-0-SW48-0-035-PD	3 - 4	21-Aug-02	7.1	
SW-48	DP-0-SW48-0-035-PD	3 - 4	21-Aug-02	71	U
SW-49	DP-0-SW49-0-045-PD	4 - 5	29-Aug-02	7.1	U
SW-49	DP-0-SW49-0-045-PD	4 - 5	29-Aug-02	71	U
SW-49	DP-0-SW49-0-095-PD	9 - 9.5	29-Aug-02	8.8	U
SW-49	DP-0-SW49-0-095-PD	9 - 9.5	29-Aug-02	88	U
SW-50	DP-0-SW50-0-060-PD	5.5 - 6.5	19-Aug-02	6.9	U
SW-51	DP-0-SW51-0-115-PD	11 - 12	20-Aug-02	8.2	U
SW-51	DP-0-SW51-0-115-PD	11 - 12	20-Aug-02	82	U
SW-51	DP-0-SW51-0-055-PD	5 - 6	20-Aug-02	7.8	
SW-51	DP-0-SW51-0-055-PD	5 - 6	20-Aug-02	71	U
SW-52	DP-0-SW52-0-115-PD	11 - 12	19-Aug-02	390	
SW-52	DP-0-SW52-0-035-PD	3 - 4	19-Aug-02	8.8	
W12-SB1	W12-SB1-1	0 - 1.5	25-Jan-93	86	U
W12-SB1	W12-SB1-10	10 - 11.5	25-Jan-93	89	U
W12-SB2	W12-SB2-1	0 - 1.5	25-Jan-93	38	J
W12-SB2	W12-SB2-10	10 - 11.5	25-Jan-93	93	U
W12-SB3	W12-SB3-1	0 - 1.5	25-Jan-93	73	U
W12-SB3	W12-SB3-10	10 - 11.5	25-Jan-93	110	U

Note: (1) - Data restricted from surface to 12ft bgs.
(2) - Definitions for data qualifiers are provided on Table F-3.
(3) - PMCL - Preliminary Media Cleanup Level (Weston, 1999).

This page intentionally left blank

Sample Location	Sample ID	Sample Interval[1] (ft. bgs)	Sample Date	Concentration (µg/kg)	Data Qualifier[2]
Benzo(b)fluoranthene (µg/kg) - 2004 Soil Screening Level = 144 µg/kg; PMCL = 2.9 µg/kg[3]					
2-40-DP-001	2-40-DP-01-01-S-0	0 - 1	25-Jun-08	4.7	U
2-40-DP-001	2-40-DP-01-01-S-0	0 - 1	25-Jun-08	65	U
2-40-DP-001	2-40-DP-01-04-S-0	4 - 5	25-Jun-08	4.7	U
2-40-DP-001	2-40-DP-01-04-S-0	4 - 5	25-Jun-08	66	U
2-40-DP-001	2-40-DP-01-09-S-0	9 - 10	25-Jun-08	4.7	U
2-40-DP-001	2-40-DP-01-09-S-0	9 - 10	25-Jun-08	63	U
2-40-DP-005	2-40-DP-05-01-S-0	0 - 1	18-Jun-08	16	
2-40-DP-005	2-40-DP-05-01-S-0	0 - 1	18-Jun-08	100	
2-40-DP-005	2-40-DP-05-04-S-0	4 - 5	18-Jun-08	4.9	U
2-40-DP-005	2-40-DP-05-04-S-0	4 - 5	18-Jun-08	65	U
2-40-DP-005	2-40-DP-05-09-S-0	9 - 10	18-Jun-08	8.9	
2-40-DP-005	2-40-DP-05-09-S-0	9 - 10	18-Jun-08	65	U
2-40-DP-007	2-40-DP-07-01-S-0	0 - 1	03-Jul-08	4.5	U
2-40-DP-007	2-40-DP-07-01-S-0	0 - 1	03-Jul-08	63	U
2-40-DP-007	2-40-DP-07-04-S-0	4 - 5	03-Jul-08	4.6	U
2-40-DP-007	2-40-DP-07-04-S-0	4 - 5	03-Jul-08	62	U
2-40-DP-007	2-40-DP-07-09-S-0	9 - 10	03-Jul-08	16	
2-40-DP-007	2-40-DP-07-09-S-0	9 - 10	03-Jul-08	63	U
2-40-DP-008	2-40-DP-08-01-S-0	0 - 1	03-Jul-08	5.1	
2-40-DP-008	2-40-DP-08-01-S-0	0 - 1	03-Jul-08	64	U
2-40-DP-008	2-40-DP-08-04-S-0	4 - 5	03-Jul-08	6.6	
2-40-DP-008	2-40-DP-08-04-S-0	4 - 5	03-Jul-08	63	U
2-40-DP-008	2-40-DP-08-09-S-0	9 - 10	03-Jul-08	4.7	U
2-40-DP-008	2-40-DP-08-09-S-0	9 - 10	03-Jul-08	66	U
2-40-DP-009	2-40-DP-09-01-S-0	0 - 1	07-Jul-08	4.6	U
2-40-DP-009	2-40-DP-09-01-S-0	0 - 1	07-Jul-08	64	U
2-40-DP-009	2-40-DP-09-04-S-0	4 - 5	07-Jul-08	4.8	U
2-40-DP-009	2-40-DP-09-04-S-0	4 - 5	07-Jul-08	59	U
2-40-DP-009	2-40-DP-09-09-S-0	9 - 10	07-Jul-08	4.7	U
2-40-DP-009	2-40-DP-09-09-S-0	9 - 10	07-Jul-08	60	U
2-40-DP-010	2-40-DP-10-01-S-0	0 - 1	23-Jun-08	5	U
2-40-DP-010	2-40-DP-10-01-S-0	0 - 1	23-Jun-08	65	U
2-40-DP-010	2-40-DP-10-04-S-0	4 - 5	23-Jun-08	6.9	
2-40-DP-010	2-40-DP-10-04-S-0	4 - 5	23-Jun-08	64	U
2-40-DP-010	2-40-DP-10-09-S-0	9 - 10	23-Jun-08	5	U
2-40-DP-010	2-40-DP-10-09-S-0	9 - 10	23-Jun-08	66	U
2-40-DP-011	2-40-DP-11-01-S-0	0 - 1	24-Jun-08	26	
2-40-DP-011	2-40-DP-11-01-S-0	0 - 1	24-Jun-08	64	U
2-40-DP-011	2-40-DP-11-04-S-0	4 - 5	24-Jun-08	4.9	U
2-40-DP-011	2-40-DP-11-04-S-0	4 - 5	24-Jun-08	63	U
2-40-DP-011	2-40-DP-11-09-S-0	9 - 10	24-Jun-08	4.9	U
2-40-DP-011	2-40-DP-11-09-S-0	9 - 10	24-Jun-08	62	U
2-40-DP-012	2-40-DP-12-01-S-0	0 - 1	20-Jun-08	4.8	U
2-40-DP-012	2-40-DP-12-01-S-0	0 - 1	20-Jun-08	56	U
2-40-DP-012	2-40-DP-12-04-S-0	4 - 5	20-Jun-08	4.9	U
2-40-DP-012	2-40-DP-12-04-S-0	4 - 5	20-Jun-08	58	U
2-40-DP-012	2-40-DP-12-09-S-0	9 - 10	20-Jun-08	16	
2-40-DP-012	2-40-DP-12-09-S-0	9 - 10	20-Jun-08	63	U
2-40-DP-013	2-40-DP-13-01-S-0	0 - 1	03-Jul-08	4.5	U
2-40-DP-013	2-40-DP-13-01-S-0	0 - 1	03-Jul-08	64	U
2-40-DP-013	2-40-DP-13-04-S-0	4 - 5	03-Jul-08	4.6	U
2-40-DP-013	2-40-DP-13-04-S-0	4 - 5	03-Jul-08	64	U
2-40-DP-013	2-40-DP-13-09-S-0	9 - 10	03-Jul-08	4.8	U
2-40-DP-013	2-40-DP-13-09-S-0	9 - 10	03-Jul-08	63	U
2-40-DP-017	2-40-DP-17-01-S-0	0 - 1	12-Jun-08	4.8	U
2-40-DP-017	2-40-DP-17-01-S-0	0 - 1	12-Jun-08	64	U
2-40-DP-017	2-40-DP-17-01-S-0	0 - 1	12-Jun-08	64	UJ
2-40-DP-017	2-40-DP-17-04-S-0	4 - 5	12-Jun-08	4.8	U
2-40-DP-017	2-40-DP-17-04-S-0	4 - 5	12-Jun-08	66	U

Sample Location	Sample ID	Sample Interval[1] (ft. bgs)	Sample Date	Concentration (µg/kg)	Data Qualifier[2]
Benzo(b)fluoranthene (µg/kg) - 2004 Soil Screening Level = 144 µg/kg; PMCL = 2.9 µg/kg[3]					
2-40-DP-017	2-40-DP-17-04-S-0	4 - 5	12-Jun-08	66	UJ
2-40-DP-017	2-40-DP-17-09-S-0	9 - 10	12-Jun-08	4.8	U
2-40-DP-017	2-40-DP-17-09-S-0	9 - 10	12-Jun-08	65	UJ
2-40-DP-017	2-40-DP-17-09-S-0	9 - 10	12-Jun-08	66	U
2-40-DP-018	2-40-DP-18-01-S-0	0 - 1	06-Jun-08	5	U
2-40-DP-018	2-40-DP-18-01-S-0	0 - 1	06-Jun-08	65	U
2-40-DP-018	2-40-DP-18-04-S-0	4 - 5	06-Jun-08	5	U
2-40-DP-018	2-40-DP-18-04-S-0	4 - 5	06-Jun-08	65	U
2-40-DP-018	2-40-DP-18-09-S-0	9 - 10	06-Jun-08	4.8	U
2-40-DP-018	2-40-DP-18-09-S-0	9 - 10	06-Jun-08	65	U
2-40-DP-024	2-40-DP-24-01-S-0	0 - 1	10-Jun-08	6.3	
2-40-DP-024	2-40-DP-24-01-S-0	0 - 1	10-Jun-08	67	U
2-40-DP-024	2-40-DP-24-04-S-0	4 - 5	10-Jun-08	4.5	U
2-40-DP-024	2-40-DP-24-04-S-0	4 - 5	10-Jun-08	63	U
2-40-DP-024	2-40-DP-24-09-S-0	9 - 10	10-Jun-08	21	
2-40-DP-024	2-40-DP-24-09-S-0	9 - 10	10-Jun-08	65	U
2-40-DP-025	2-40-DP-25-01-S-0	0 - 1	03-Jul-08	4.7	U
2-40-DP-025	2-40-DP-25-01-S-0	0 - 1	03-Jul-08	64	U
2-40-DP-025	2-40-DP-25-04-S-0	4 - 5	03-Jul-08	6.4	
2-40-DP-025	2-40-DP-25-04-S-0	4 - 5	03-Jul-08	61	U
2-40-DP-025	2-40-DP-25-09-S-0	9 - 10	03-Jul-08	4.6	U
2-40-DP-025	2-40-DP-25-09-S-0	9 - 10	03-Jul-08	64	U
2-40-DP-028	2-40-DP-28-01-S-0	0 - 1	06-Jun-08	4.9	U
2-40-DP-028	2-40-DP-28-01-S-0	0 - 1	06-Jun-08	64	U
2-40-DP-028	2-40-DP-28-04-S-0	4 - 5	06-Jun-08	5	U
2-40-DP-028	2-40-DP-28-04-S-0	4 - 5	06-Jun-08	65	U
2-40-DP-028	2-40-DP-28-09-S-0	9 - 10	06-Jun-08	4.9	U
2-40-DP-028	2-40-DP-28-09-S-0	9 - 10	06-Jun-08	65	U
2-40-DP-031	2-40-DP-31-01-S-0	0 - 1	08-Jul-08	4.8	U
2-40-DP-031	2-40-DP-31-01-S-0	0 - 1	08-Jul-08	59	U
2-40-DP-031	2-40-DP-31-04-S-0	4 - 5	08-Jul-08	4.7	U
2-40-DP-031	2-40-DP-31-04-S-0	4 - 5	08-Jul-08	63	U
2-40-DP-031	2-40-DP-31-09-S-0	9 - 10	08-Jul-08	5	U
2-40-DP-031	2-40-DP-31-09-S-0	9 - 10	08-Jul-08	60	U
2-40-DP-032	2-40-DP-32-01-S-0	0 - 1	28-May-08	4.8	U
2-40-DP-032	2-40-DP-32-01-S-0	0 - 1	28-May-08	65	U
2-40-DP-032	2-40-DP-32-04-S-0	4 - 5	28-May-08	4.9	U
2-40-DP-032	2-40-DP-32-04-S-0	4 - 5	28-May-08	66	U
2-40-DP-032	2-40-DP-32-09-S-0	9 - 10	28-May-08	4.8	U
2-40-DP-032	2-40-DP-32-09-S-0	9 - 10	28-May-08	66	U
2-40-DP-037	2-40-DP-37-01-S-0	0 - 1	22-May-08	4.9	U
2-40-DP-037	2-40-DP-37-01-S-0	0 - 1	22-May-08	64	U
2-40-DP-037	2-40-DP-37-04-S-0	4 - 5	22-May-08	4.8	U
2-40-DP-037	2-40-DP-37-04-S-0	4 - 5	22-May-08	64	U
2-40-DP-037	2-40-DP-37-09-S-0	9 - 10	22-May-08	4.9	U
2-40-DP-037	2-40-DP-37-09-S-0	9 - 10	22-May-08	64	U
2-40-DP-038	2-40-DP-38-01-S-0	0 - 1	21-May-08	5	U
2-40-DP-038	2-40-DP-38-01-S-0	0 - 1	21-May-08	64	U
2-40-DP-038	2-40-DP-38-04-S-0	4 - 5	21-May-08	4.8	U
2-40-DP-038	2-40-DP-38-04-S-0	4 - 5	21-May-08	64	U
2-40-DP-038	2-40-DP-38-09-S-0	9 - 10	21-May-08	5	U
2-40-DP-038	2-40-DP-38-09-S-0	9 - 10	21-May-08	63	U
2-40-DP-040	2-40-DP-40-01-S-0	0 - 1	15-May-08	4.8	U
2-40-DP-040	2-40-DP-40-01-S-0	0 - 1	15-May-08	63	U
2-40-DP-040	2-40-DP-40-04-S-0	4 - 5	15-May-08	5	
2-40-DP-040	2-40-DP-40-04-S-0	4 - 5	15-May-08	64	U
2-40-DP-040	2-40-DP-40-09-S-0	9 - 10	15-May-08	4.8	U
2-40-DP-040	2-40-DP-40-09-S-0	9 - 10	15-May-08	65	U

Sample Location	Sample ID	Sample Interval[1] (ft. bgs)	Sample Date	Concentration (µg/kg)	Data Qualifier[2]
Benzo(b)fluoranthene (µg/kg) - 2004 Soil Screening Level = 144 µg/kg; PMCL = 2.9 µg/kg[3]					
2-40-DP-043	2-40-DP-43-01-S-0	0 - 1	12-May-08	18	J
2-40-DP-043	2-40-DP-43-01-S-0	0 - 1	12-May-08	64	U
2-40-DP-043	2-40-DP-43-04-S-0	4 - 5	12-May-08	4.9	U
2-40-DP-043	2-40-DP-43-04-S-0	4 - 5	12-May-08	64	U
2-40-DP-043	2-40-DP-43-09-S-0	9 - 10	12-May-08	24	
2-40-DP-043	2-40-DP-43-09-S-0	9 - 10	12-May-08	65	U
2-40-DP-047	2-40-DP-47-01-S-0	0 - 1	25-Jun-08	4.8	U
2-40-DP-047	2-40-DP-47-01-S-0	0 - 1	25-Jun-08	64	U
2-40-DP-047	2-40-DP-47-04-S-0	4 - 5	25-Jun-08	4.6	U
2-40-DP-047	2-40-DP-47-04-S-0	4 - 5	25-Jun-08	66	U
2-40-DP-047	2-40-DP-47-09-S-0	9 - 10	25-Jun-08	18	
2-40-DP-047	2-40-DP-47-09-S-0	9 - 10	25-Jun-08	67	U
2-40-DP-050	2-40-DP-50-01-S-0	0 - 1	18-Jun-08	15	
2-40-DP-050	2-40-DP-50-01-S-0	0 - 1	18-Jun-08	65	U
2-40-DP-050	2-40-DP-50-05-S-0	5 - 6	18-Jun-08	5	U
2-40-DP-050	2-40-DP-50-05-S-0	5 - 6	18-Jun-08	66	U
2-40-DP-050	2-40-DP-50-09-S-0	9 - 10	18-Jun-08	8.4	
2-40-DP-050	2-40-DP-50-09-S-0	9 - 10	18-Jun-08	64	U
2-40-DP-053	2-40-DP-53-01-S-0	0 - 1	09-Jun-08	5	U
2-40-DP-053	2-40-DP-53-01-S-0	0 - 1	09-Jun-08	65	U
2-40-DP-053	2-40-DP-53-04-S-0	4 - 5	09-Jun-08	7.4	
2-40-DP-053	2-40-DP-53-04-S-0	4 - 5	09-Jun-08	66	U
2-40-DP-053	2-40-DP-53-09-S-0	9 - 10	09-Jun-08	5.9	
2-40-DP-053	2-40-DP-53-09-S-0	9 - 10	09-Jun-08	63	U
2-40-DP-056	2-40-DP-56-01-S-0	0 - 1	04-Jun-08	9.1	
2-40-DP-056	2-40-DP-56-01-S-0	0 - 1	04-Jun-08	66	U
2-40-DP-056	2-40-DP-56-04-S-0	4 - 5	04-Jun-08	4.8	U
2-40-DP-056	2-40-DP-56-04-S-0	4 - 5	04-Jun-08	66	U
2-40-DP-056	2-40-DP-56-09-S-0	9 - 10	04-Jun-08	5	U
2-40-DP-056	2-40-DP-56-09-S-0	9 - 10	04-Jun-08	63	U
2-40-DP-057	2-40-DP-57-01-S-0	0 - 1	05-Jun-08	4.8	U
2-40-DP-057	2-40-DP-57-01-S-0	0 - 1	05-Jun-08	66	U
2-40-DP-057	2-40-DP-57-04-S-0	4 - 5	05-Jun-08	4.8	
2-40-DP-057	2-40-DP-57-04-S-0	4 - 5	05-Jun-08	63	U
2-40-DP-057	2-40-DP-57-09-S-0	9 - 10	05-Jun-08	5	U
2-40-DP-057	2-40-DP-57-09-S-0	9 - 10	05-Jun-08	66	U
2-40-DP-058	2-40-DP-58-01-S-0	0 - 1	10-Jun-08	4.8	U
2-40-DP-058	2-40-DP-58-01-S-0	0 - 1	10-Jun-08	67	U
2-40-DP-058	2-40-DP-58-04-S-0	4 - 5	10-Jun-08	5	U
2-40-DP-058	2-40-DP-58-04-S-0	4 - 5	10-Jun-08	49	UJ
2-40-DP-058	2-40-DP-58-04-S-0	4 - 5	10-Jun-08	64	UJ
2-40-DP-058	2-40-DP-58-09-S-0	9 - 10	10-Jun-08	29	
2-40-DP-058	2-40-DP-58-09-S-0	9 - 10	10-Jun-08	65	U
2-40-DP-059	2-40-DP-59-01-S-0	0 - 1	18-Jun-08	140	
2-40-DP-059	2-40-DP-59-01-S-0	0 - 1	18-Jun-08	150	
2-40-DP-059	2-40-DP-59-04-S-0	4 - 5	18-Jun-08	4.9	U
2-40-DP-059	2-40-DP-59-04-S-0	4 - 5	18-Jun-08	64	U
2-40-DP-059	2-40-DP-59-09-S-0	9 - 10	18-Jun-08	16	
2-40-DP-059	2-40-DP-59-09-S-0	9 - 10	18-Jun-08	64	U
2-40-DP-060	2-40-DP-60-01-S-0	0 - 1	17-Jun-08	4.8	U
2-40-DP-060	2-40-DP-60-01-S-0	0 - 1	17-Jun-08	63	U
2-40-DP-060	2-40-DP-60-04-S-0	4 - 5	17-Jun-08	4.8	U
2-40-DP-060	2-40-DP-60-04-S-0	4 - 5	17-Jun-08	64	U
2-40-DP-060	2-40-DP-60-09-S-0	9 - 10	17-Jun-08	4.8	UJ
2-40-DP-060	2-40-DP-60-09-S-0	9 - 10	17-Jun-08	64	U
2-40-DP-061	2-40-DP-61-01-S-0	0 - 1	11-Jun-08	4.9	U
2-40-DP-061	2-40-DP-61-01-S-0	0 - 1	11-Jun-08	64	U
2-40-DP-061	2-40-DP-61-04-S-0	4 - 5	11-Jun-08	5	UJ
2-40-DP-061	2-40-DP-61-04-S-0	4 - 5	11-Jun-08	64	U

Sample Location	Sample ID	Sample Interval[1] (ft. bgs)	Sample Date	Concentration (µg/kg)	Data Qualifier[2]
Benzo(b)fluoranthene (µg/kg) - 2004 Soil Screening Level = 144 µg/kg; PMCL = 2.9 µg/kg[3]					
2-40-DP-061	2-40-DP-61-09-S-0	9 - 10	11-Jun-08	5	U
2-40-DP-061	2-40-DP-61-09-S-0	9 - 10	11-Jun-08	65	U
2-40-DP-068	2-40-DP-68-01-S-0	0 - 1	19-Jun-08	4.8	U
2-40-DP-068	2-40-DP-68-01-S-0	0 - 1	19-Jun-08	58	U
2-40-DP-068	2-40-DP-68-04-S-0	4 - 5	19-Jun-08	4.8	U
2-40-DP-068	2-40-DP-68-04-S-0	4 - 5	19-Jun-08	60	U
2-40-DP-068	2-40-DP-68-09-S-0	9 - 10	19-Jun-08	5.8	
2-40-DP-068	2-40-DP-68-09-S-0	9 - 10	19-Jun-08	65	U
2-40-DP-071	2-40-DP-71-01-S-0	0 - 1	23-Jun-08	30000	E
2-40-DP-071	2-40-DP-71-01-S-0	0 - 1	23-Jun-08	30000	
2-40-DP-071	2-40-DP-71-01-S-0	0 - 1	23-Jun-08	35000	
2-40-DP-071	2-40-DP-71-01-S-0	0 - 1	23-Jun-08	46000	E
2-40-DP-071	2-40-DP-71-04-S-0	4 - 5	23-Jun-08	160	
2-40-DP-071	2-40-DP-71-04-S-0	4 - 5	23-Jun-08	190	
2-40-DP-071	2-40-DP-71-09-S-0	9 - 10	23-Jun-08	4.8	U
2-40-DP-071	2-40-DP-71-09-S-0	9 - 10	23-Jun-08	66	U
2-40-DP-072	2-40-DP-72-01-S-0	0 - 1	24-Jun-08	4.9	U
2-40-DP-072	2-40-DP-72-01-S-0	0 - 1	24-Jun-08	62	U
2-40-DP-072	2-40-DP-72-04-S-0	4 - 5	24-Jun-08	80	
2-40-DP-072	2-40-DP-72-04-S-0	4 - 5	24-Jun-08	110	
2-40-DP-072	2-40-DP-72-09-S-0	9 - 10	24-Jun-08	5	U
2-40-DP-072	2-40-DP-72-09-S-0	9 - 10	24-Jun-08	63	U
2-40-DP-073	2-40-DP-73-01-S-0	0 - 1	25-Jun-08	110	
2-40-DP-073	2-40-DP-73-01-S-0	0 - 1	25-Jun-08	1400	
2-40-DP-073	2-40-DP-73-04-S-0	4 - 5	25-Jun-08	20	U
2-40-DP-073	2-40-DP-73-04-S-0	4 - 5	25-Jun-08	7000	
2-40-DP-073	2-40-DP-73-04-S-0	4 - 5	25-Jun-08	8100	
2-40-DP-073	2-40-DP-73-09-S-0	9 - 10	25-Jun-08	4.4	U
2-40-DP-073	2-40-DP-73-09-S-0	9 - 10	25-Jun-08	64	U
2-40-DP-074	2-40-DP-74-01-S-0	0 - 1	02-Jul-08	50	
2-40-DP-074	2-40-DP-74-01-S-0	0 - 1	02-Jul-08	64	UJ
2-40-DP-074	2-40-DP-74-01-S-0	0 - 1	02-Jul-08	120	
2-40-DP-074	2-40-DP-74-04-S-0	4 - 5	02-Jul-08	160	
2-40-DP-074	2-40-DP-74-04-S-0	4 - 5	02-Jul-08	170	J
2-40-DP-074	2-40-DP-74-04-S-0	4 - 5	02-Jul-08	240	
2-40-DP-074	2-40-DP-74-04-S-0	4 - 5	02-Jul-08	250	
2-40-DP-074	2-40-DP-74-09-S-0	9 - 10	02-Jul-08	4.7	U
2-40-DP-074	2-40-DP-74-09-S-0	9 - 10	02-Jul-08	62	UJ
2-40-DP-074	2-40-DP-74-09-S-0	9 - 10	02-Jul-08	63	U
2-40-DP-075	2-40-DP-75-01-S-0	0 - 1	01-Jul-08	5.2	
2-40-DP-075	2-40-DP-75-01-S-0	0 - 1	01-Jul-08	64	UJ
2-40-DP-075	2-40-DP-75-01-S-0	0 - 1	01-Jul-08	65	U
2-40-DP-075	2-40-DP-75-04-S-0	4 - 5	01-Jul-08	4.6	U
2-40-DP-075	2-40-DP-75-04-S-0	4 - 5	01-Jul-08	60	UJ
2-40-DP-075	2-40-DP-75-04-S-0	4 - 5	01-Jul-08	61	U
2-40-DP-075	2-40-DP-75-09-S-0	9 - 10	01-Jul-08	6.7	
2-40-DP-075	2-40-DP-75-09-S-0	9 - 10	01-Jul-08	65	UJ
2-40-DP-075	2-40-DP-75-09-S-0	9 - 10	01-Jul-08	65	UJ
2-40-DP-076	2-40-DP-76-01-S-0	0 - 1	05-Jun-08	40	
2-40-DP-076	2-40-DP-76-01-S-0	0 - 1	05-Jun-08	64	UJ
2-40-DP-076	2-40-DP-76-01-S-0	0 - 1	05-Jun-08	64	U
2-40-DP-076	2-40-DP-76-04-S-0	4 - 5	05-Jun-08	4.8	U
2-40-DP-076	2-40-DP-76-04-S-0	4 - 5	05-Jun-08	64	U
2-40-DP-076	2-40-DP-76-09-S-0	9 - 10	05-Jun-08	11	
2-40-DP-076	2-40-DP-76-09-S-0	9 - 10	05-Jun-08	64	U
2-40-DP-079	2-40-DP-79-01-S-0	0 - 1	24-Jun-08	4.8	U
2-40-DP-079	2-40-DP-79-01-S-0	0 - 1	24-Jun-08	63	U
2-40-DP-079	2-40-DP-79-04-S-0	4 - 5	24-Jun-08	4.9	U
2-40-DP-079	2-40-DP-79-04-S-0	4 - 5	24-Jun-08	63	U

Sample Location	Sample ID	Sample Interval[1] (ft. bgs)	Sample Date	Concentration (µg/kg)	Data Qualifier[2]
Benzo(b)fluoranthene (µg/kg) - 2004 Soil Screening Level = 144 µg/kg; PMCL = 2.9 µg/kg[3]					
2-40-DP-079	2-40-DP-79-09-S-0	9 - 10	24-Jun-08	4.8	U
2-40-DP-079	2-40-DP-79-09-S-0	9 - 10	24-Jun-08	65	U
2-40-DP-081	2-40-DP-81-01-S-0	0 - 1	06-Jun-08	5	U
2-40-DP-081	2-40-DP-81-01-S-0	0 - 1	06-Jun-08	65	U
2-40-DP-081	2-40-DP-81-04-S-0	4 - 5	06-Jun-08	10	
2-40-DP-081	2-40-DP-81-04-S-0	4 - 5	06-Jun-08	64	U
2-40-DP-081	2-40-DP-81-09-S-0	9 - 10	06-Jun-08	4.8	U
2-40-DP-081	2-40-DP-81-09-S-0	9 - 10	06-Jun-08	66	U
2-40-DP-086	2-40-DP-86-01-S-0	0 - 1	13-Jun-08	65	UJ
2-40-DP-086	2-40-DP-86-01-S-0	0 - 1	13-Jun-08	65	U
2-40-DP-086	2-40-DP-86-01-S-0	0 - 1	13-Jun-08	180	
2-40-DP-086	2-40-DP-86-04-S-0	4 - 5	13-Jun-08	4.8	U
2-40-DP-086	2-40-DP-86-04-S-0	4 - 5	13-Jun-08	65	U
2-40-DP-086	2-40-DP-86-04-S-0	4 - 5	13-Jun-08	66	UJ
2-40-DP-086	2-40-DP-86-09-S-0	9 - 10	13-Jun-08	5	U
2-40-DP-086	2-40-DP-86-09-S-0	9 - 10	13-Jun-08	64	UJ
2-40-DP-086	2-40-DP-86-09-S-0	9 - 10	13-Jun-08	64	U
2-40-DP-093	2-40-DP-93-01-S-0	0 - 1	08-Jul-08	4.8	U
2-40-DP-093	2-40-DP-93-01-S-0	0 - 1	08-Jul-08	61	U
2-40-DP-093	2-40-DP-93-04-S-0	4 - 5	08-Jul-08	13	
2-40-DP-093	2-40-DP-93-04-S-0	4 - 5	08-Jul-08	59	U
2-40-DP-093	2-40-DP-93-09-S-0	9 - 10	08-Jul-08	4.8	U
2-40-DP-093	2-40-DP-93-09-S-0	9 - 10	08-Jul-08	59	U
2-40-DP-094	2-40-DP-94-01-S-0	0 - 1	30-Jun-08	4.7	U
2-40-DP-094	2-40-DP-94-01-S-0	0 - 1	30-Jun-08	65	U
2-40-DP-094	2-40-DP-94-01-S-0	0 - 1	30-Jun-08	65	UJ
2-40-DP-094	2-40-DP-94-04-S-0	4 - 5	30-Jun-08	15	
2-40-DP-094	2-40-DP-94-04-S-0	4 - 5	30-Jun-08	59	UJ
2-40-DP-094	2-40-DP-94-04-S-0	4 - 5	30-Jun-08	180	U
2-40-DP-094	2-40-DP-94-09-S-0	9 - 10	30-Jun-08	4.6	U
2-40-DP-094	2-40-DP-94-09-S-0	9 - 10	30-Jun-08	62	U
2-40-DP-094	2-40-DP-94-09-S-0	9 - 10	30-Jun-08	62	UJ
2-40-DP-095	2-40-DP-95-01-S-0	0 - 1	09-Jun-08	4.9	U
2-40-DP-095	2-40-DP-95-01-S-0	0 - 1	09-Jun-08	64	U
2-40-DP-095	2-40-DP-95-04-S-0	4 - 5	09-Jun-08	8.4	
2-40-DP-095	2-40-DP-95-04-S-0	4 - 5	09-Jun-08	65	U
2-40-DP-095	2-40-DP-95-09-S-0	9 - 10	09-Jun-08	4.8	U
2-40-DP-095	2-40-DP-95-09-S-0	9 - 10	09-Jun-08	66	U
2-40-DP-096	2-40-DP-96-01-S-0	0 - 1	23-Jun-08	4.8	U
2-40-DP-096	2-40-DP-96-01-S-0	0 - 1	23-Jun-08	64	U
2-40-DP-096	2-40-DP-96-04-S-0	4 - 5	23-Jun-08	4.9	U
2-40-DP-096	2-40-DP-96-04-S-0	4 - 5	23-Jun-08	64	U
2-40-DP-096	2-40-DP-96-09-S-0	9 - 10	23-Jun-08	4.9	U
2-40-DP-096	2-40-DP-96-09-S-0	9 - 10	23-Jun-08	64	U
2-40-DP-097	2-40-DP-97-01-S-0	0 - 1	07-Jul-08	64	U
2-40-DP-097	2-40-DP-97-01-S-0	0 - 1	07-Jul-08	86	
2-40-DP-097	2-40-DP-97-01-S-0	0 - 1	07-Jul-08	92	
2-40-DP-097	2-40-DP-97-04-S-0	4 - 5	07-Jul-08	360	
2-40-DP-097	2-40-DP-97-04-S-0	4 - 5	07-Jul-08	380	
2-40-DP-097	2-40-DP-97-04-S-0	4 - 5	07-Jul-08	11000	
2-40-DP-097	2-40-DP-97-04-S-0	4 - 5	07-Jul-08	13000	E
2-40-DP-097	2-40-DP-97-09-S-0	9 - 10	07-Jul-08	4.6	U
2-40-DP-097	2-40-DP-97-09-S-0	9 - 10	07-Jul-08	64	U
2-40-DP-098	2-40-DP-98-01-S-0	0 - 1	12-Jun-08	90	
2-40-DP-098	2-40-DP-98-01-S-0	0 - 1	12-Jun-08	140	
2-40-DP-098	2-40-DP-98-01-S-0	0 - 1	12-Jun-08	200	J
2-40-DP-098	2-40-DP-98-01-S-0	0 - 1	12-Jun-08	340	
2-40-DP-098	2-40-DP-98-04-S-0	4 - 5	12-Jun-08	4.8	U
2-40-DP-098	2-40-DP-98-04-S-0	4 - 5	12-Jun-08	64	UJ

Sample Location	Sample ID	Sample Interval[1] (ft. bgs)	Sample Date	Concentration (µg/kg)	Data Qualifier[2]
Benzo(b)fluoranthene (µg/kg) - 2004 Soil Screening Level = 144 µg/kg; PMCL = 2.9 µg/kg[3]					
2-40-DP-098	2-40-DP-98-04-S-0	4 - 5	12-Jun-08	64	U
2-40-DP-098	2-40-DP-98-09-S-0	9 - 10	12-Jun-08	5.9	
2-40-DP-098	2-40-DP-98-09-S-0	9 - 10	12-Jun-08	63	UJ
2-40-DP-098	2-40-DP-98-09-S-0	9 - 10	12-Jun-08	64	U
2-40-DP-099	2-40-DP-99-01-S-0	0 - 1	12-Jun-08	4.8	U
2-40-DP-099	2-40-DP-99-01-S-0	0 - 1	12-Jun-08	63	U
2-40-DP-099	2-40-DP-99-01-S-0	0 - 1	12-Jun-08	90	J
2-40-DP-099	2-40-DP-99-04-S-0	4 - 5	12-Jun-08	6.4	
2-40-DP-099	2-40-DP-99-04-S-0	4 - 5	12-Jun-08	64	U
2-40-DP-099	2-40-DP-99-04-S-0	4 - 5	12-Jun-08	64	UJ
2-40-DP-099	2-40-DP-99-09-S-0	9 - 10	12-Jun-08	4.8	U
2-40-DP-099	2-40-DP-99-09-S-0	9 - 10	12-Jun-08	64	UJ
2-40-DP-099	2-40-DP-99-09-S-0	9 - 10	12-Jun-08	64	U
2-40-DP-100	2-40-DP-100-01-S-0	0 - 1	06-Jun-08	62	
2-40-DP-100	2-40-DP-100-01-S-0	0 - 1	06-Jun-08	65	U
2-40-DP-100	2-40-DP-100-04-S-0	4 - 5	06-Jun-08	4.8	U
2-40-DP-100	2-40-DP-100-04-S-0	4 - 5	06-Jun-08	63	U
2-40-DP-100	2-40-DP-100-09-S-0	9 - 10	06-Jun-08	5	U
2-40-DP-100	2-40-DP-100-09-S-0	9 - 10	06-Jun-08	64	U
DP-4008	DP-0-4008-0-035-PD	3 - 4	22-Aug-02	7.6	U
DP-4008	DP-0-4008-0-035-PD	3 - 4	22-Aug-02	76	U
DP-4008	DP-0-4008-0-085-PD	8 - 9	22-Aug-02	13	
DP-4008	DP-0-4008-0-085-PD	8 - 9	22-Aug-02	99	U
DP-4009	DP-0-4009-0-112-PD	11 - 12	22-Aug-02	9.2	U
DP-4009	DP-0-4009-0-112-PD	11 - 12	22-Aug-02	92	U
DP-4009	DP-0-4009-0-055-PD	5 - 6	22-Aug-02	9.7	U
DP-4009	DP-0-4009-0-055-PD	5 - 6	22-Aug-02	97	UJ
DP-4104	DP-0-4104-0-115-PD	11 - 12	20-Aug-02	8.5	U
DP-4104	DP-0-4104-0-115-PD	11 - 12	20-Aug-02	85	U
DP-4107	DP-0-4107-0-115-PD	11 - 12	19-Aug-02	20	J
DP-4107	DP-0-4107-0-055-PD	5 - 6	19-Aug-02	270	U
DP-4128	DP-0-4128-0-4.5-PD	4 - 5	16-Aug-02	7.1	U
DP-4128	DP-0-4128-0-4.5-PD	4 - 5	16-Aug-02	71	U
DP-4128	DP-0-4128-0-8.5-PD	8 - 9	16-Aug-02	8.6	U
DP-4128	DP-0-4128-0-8.5-PD	8 - 9	16-Aug-02	86	U
DP-4133	DP-0-4133-0-115-PD	11 - 12	21-Aug-02	8.9	U
DP-4133	DP-0-4133-0-115-PD	11 - 12	21-Aug-02	89	U
DP-4133	DP-0-4133-0-035-PD	3 - 4	21-Aug-02	6.9	U
DP-4133	DP-0-4133-0-035-PD	3 - 4	21-Aug-02	69	U
DP-4134	DP-0-4134-0-035-PD	3 - 4	21-Aug-02	6.9	U
DP-4134	DP-0-4134-0-035-PD	3 - 4	21-Aug-02	69	U
DP-4134	DP-0-4134-0-085-PD	8 - 9	21-Aug-02	11	
DP-4134	DP-0-4134-0-085-PD	8 - 9	21-Aug-02	88	U
DP-4135	DP-0-4135-0-035-PD	3 - 4	20-Aug-02	7	U
DP-4135	DP-0-4135-0-035-PD	3 - 4	20-Aug-02	70	U
DP-4135	DP-0-4135-0-085-PD	8 - 9	20-Aug-02	7.2	U
DP-4135	DP-0-4135-0-085-PD	8 - 9	20-Aug-02	72	U
DP-4136	DP-0-4136-0-105-PD	10 - 11	20-Aug-02	9	U
DP-4136	DP-0-4136-0-105-PD	10 - 11	20-Aug-02	90	U
DP-4136	DP-0-4136-0-055-PD	5 - 6	20-Aug-02	7.7	U
DP-4136	DP-0-4136-0-055-PD	5 - 6	20-Aug-02	77	U
DP-4301	DP-0-4301-0-115-PD	11.2 - 11.8	18-Sep-02	8.3	U
DP-4301	DP-0-4301-0-115-PD	11.2 - 11.8	18-Sep-02	83	U
DP-4411	DP-0-4411-0-060-PD	5.5 - 6.5	28-Aug-02	14	
DP-4411	DP-0-4411-0-060-PD	5.5 - 6.5	28-Aug-02	96	U
DP-4411	DP-1-4411-0-090-PD	8 - 10.3	28-Aug-02	9.1	U
DP-4411	DP-0-4411-0-090-PD	8 - 10.3	28-Aug-02	9.2	U
DP-4411	DP-1-4411-0-090-PD	8 - 10.3	28-Aug-02	91	U
DP-4411	DP-0-4411-0-090-PD	8 - 10.3	28-Aug-02	92	U

Sample Location	Sample ID	Sample Interval[1] (ft. bgs)	Sample Date	Concentration (µg/kg)	Data Qualifier[2]
Benzo(b)fluoranthene (µg/kg) - 2004 Soil Screening Level = 144 µg/kg; PMCL = 2.9 µg/kg[3]					
DP-4412	DP-0-4412-0-100-PD	10 - 10.5	16-Sep-02	31	
DP-4412	DP-0-4412-0-100-PD	10 - 10.5	16-Sep-02	92	U
DP-4412	DP-0-4412-0-050-PD	5 - 5.8	16-Sep-02	7	U
DP-4412	DP-0-4412-0-050-PD	5 - 5.8	16-Sep-02	70	U
DP-4413	DP-5-4413-0-106-PD	10 - 11.3	24-Sep-02	9.2	U
DP-4413	DP-5-4413-0-106-PD	10 - 11.3	24-Sep-02	92	U
DP-4413	DP-0-4413-0-050-PD	4.9 - 5.2	24-Sep-02	6.9	U
DP-4413	DP-0-4413-0-050-PD	4.9 - 5.2	24-Sep-02	69	U
DP-4414	DP-0-4414-0-105-PD	10 - 11	28-Aug-02	17	
DP-4414	DP-0-4414-0-105-PD	10 - 11	28-Aug-02	80	U
DP-4414	DP-0-4414-0-050-PD	4.5 - 5.5	28-Aug-02	7.7	U
DP-4414	DP-0-4414-0-050-PD	4.5 - 5.5	28-Aug-02	77	U
DP-4415	DP-0-4415-0-088-PD	8.5 - 9.2	28-Aug-02	8.6	
DP-4415	DP-0-4415-0-088-PD	8.5 - 9.2	28-Aug-02	86	U
PL2-425A	W13-SB-04401-1020	2 - 2	03-Dec-93	59	U
PL2-425A	W13-SB-04401-0020	2 - 2	03-Dec-93	61	U
PL2-440A	W20-SB-04004-0050	5 - 5	09-Aug-94	25000	
PL2-440B	2-40-PL2-440B-S-01-0	0 - 1	09-Jul-08	12000	
PL2-440B	2-40-PL2-440B-S-01-0	0 - 1	09-Jul-08	12000	
PL2-440B	2-40-PL2-440B-S-01-0	0 - 1	09-Jul-08	30000	
PL2-440B	2-40-PL2-440B-S-01-0	0 - 1	09-Jul-08	32000	
PL2-440B	2-40-PL2-440B-S-04-0	4 - 5	09-Jul-08	17000	
PL2-440B	2-40-PL2-440B-S-04-0	4 - 5	09-Jul-08	18000	
PL2-440B	2-40-PL2-440B-S-04-0	4 - 5	09-Jul-08	37000	
PL2-440B	2-40-PL2-440B-S-04-0	4 - 5	09-Jul-08	40000	
PL2-440B	2-40-PL2-440B-S-09-0	9 - 10	09-Jul-08	4.8	U
PL2-440B	2-40-PL2-440B-S-09-0	9 - 10	09-Jul-08	60	U
PL2-443B	2-40-PL2-443B-S-01-0	0 - 1	09-Jul-08	4.9	U
PL2-443B	2-40-PL2-443B-S-01-0	0 - 1	09-Jul-08	58	U
PL2-443B	2-40-PL2-443B-S-04-0	4 - 5	09-Jul-08	4.8	
PL2-443B	2-40-PL2-443B-S-04-0	4 - 5	09-Jul-08	60	U
PL2-443B	2-40-PL2-443B-S-09-0	9 - 10	09-Jul-08	4.6	U
PL2-443B	2-40-PL2-443B-S-09-0	9 - 10	09-Jul-08	250	
SB-04010	SB-04010-0100	10 - 10	27-Oct-94	85	U
SB-04010	SB-04010-0050	5 - 5	27-Oct-94	75	U
SB-04010	SB-04010-0075	7.5 - 7.5	27-Oct-94	74	U
SB-04011	SB-04011-0035	3.5 - 3.5	27-Oct-94	9500	
SB-04011	SB-04011-0075	7.5 - 7.5	27-Oct-94	680	
SB-04012	SB-04012-0100	10 - 10	04-Nov-94	88	U
SB-04012	SB-04012-0050	5 - 5	04-Nov-94	170	
SB-04012	SB-04012-0075	7.5 - 7.5	04-Nov-94	86	U
SB-04013	SB-04013-0100	10 - 10	04-Nov-94	98	U
SB-04013	SB-04013-0050	5 - 5	04-Nov-94	80	U
SB-04013	SB-04013-0075	7.5 - 7.5	04-Nov-94	80	U
SB-04014	SB-04014-0030	3 - 3	31-Oct-94	280	
SB-04014	SB-04014-0070	7 - 7	31-Oct-94	1000	
SB-04015	SB-04015-0100	10 - 10	04-Nov-94	90	U
SB-04015	SB-04015-0050	5 - 5	04-Nov-94	85	
SB-04015	SB-04015-0075	7.5 - 7.5	04-Nov-94	83	U
SB-04016	SB-04016-0115	11.5 - 11.5	01-Mar-95	90	U
SB-04016	SB-04016-0050	5 - 5	01-Mar-95	85	U
SB-04016	SB-04016-0080	8 - 8	01-Mar-95	100	U
SB-04017	SB-04017-0015	1.5 - 1.5	02-Mar-95	22000	D
SB-04017	SB-04017-0110	11 - 11	02-Mar-95	92	U
SB-04017	SB-04017-0055	5.5 - 5.5	02-Mar-95	71	U
SB-04018	SB-04018-0030	3 - 3	01-Mar-95	300	
SB-04018	SB-04018-0085	8.5 - 8.5	01-Mar-95	88	U
SB-04018	SB-04018-0095	9.5 - 9.5	01-Mar-95	88	U
SB-04019	SB-04019-0105	10.5 - 10.5	01-Mar-95	93	U

Sample Location	Sample ID	Sample Interval[1] (ft. bgs)	Sample Date	Concentration (µg/kg)	Data Qualifier[2]
Benzo(b)fluoranthene (µg/kg) - 2004 Soil Screening Level = 144 µg/kg; PMCL = 2.9 µg/kg[3]					
SB-04019	SB-04019-0030	3 - 3	01-Mar-95	200	
SB-04019	SB-04019-0075	7.5 - 7.5	01-Mar-95	80	U
SB-04021	SB-04021-0105	10.5 - 10.5	21-Jul-95	85	U
SB-04021	SB-04021-0025	2.5 - 2.5	21-Jul-95	72	U
SB-04021	SB-04021-0065	6.5 - 6.5	21-Jul-95	96	U
SB-04022	SB-04022-0100	10 - 10	21-Jul-95	85	U
SB-04022	SB-04022-0025	2.5 - 2.5	21-Jul-95	80	U
SB-04022	SB-04022-0075	7.5 - 7.5	21-Jul-95	84	U
SB-04023	SB-04023-0100	10 - 10	24-Jul-95	94	U
SB-04023	SB-04023-0020	2 - 2	24-Jul-95	3900	
SB-04023	SB-04023-0075	7.5 - 7.5	24-Jul-95	92	U
SB-04024	SB-04024-0100	10 - 10	21-Jul-95	93	U
SB-04024	SB-04024-0030	3 - 3	21-Jul-95	76	
SB-04024	SB-04024-0075	7.5 - 7.5	21-Jul-95	80	U
SB-04025	SB-04025-0100	10 - 10	26-Jul-95	170	
SB-04025	SB-04025-0035	3.5 - 3.5	26-Jul-95	4000	
SB-04025	SB-04025-1075	7.5 - 7.5	26-Jul-95	140	
SB-04025	SB-04025-0075	7.5 - 7.5	26-Jul-95	160	
SB-04026	SB-04026-0030	3 - 3	31-Jul-95	100000	
SB-04026	SB-04026-0065	6.5 - 6.5	31-Jul-95	9100	
SB-04026	SB-04026-0095	9.5 - 9.5	31-Jul-95	250	
SB-04027	SB-04027-0100	10 - 10	24-Aug-95	87	U
SB-04027	SB-04027-0030	3 - 3	24-Aug-95	76	U
SB-04027	SB-04027-0060	6 - 6	24-Aug-95	92	U
SB-04028	SB-04028-0010	1 - 1	24-Aug-95	56000	D
SB-04028	SB-04028-0100	10 - 10	24-Aug-95	150	
SB-04028	SB-04028-0060	6 - 6	24-Aug-95	71	U
SB-04029	SB-04029-0030	3 - 3	28-Aug-95	74	U
SB-04029	SB-04029-0060	6 - 6	28-Aug-95	72	U
SB-04029	SB-04029-0090	9 - 9	28-Aug-95	90	U
SB-04030	SB-04030-0030	3 - 3	28-Aug-95	72	U
SB-04030	SB-04030-0060	6 - 6	28-Aug-95	69	U
SB-04030	SB-04030-0090	9 - 9	28-Aug-95	95	U
SB-04031	SB-04031-0100	10 - 10	22-Sep-95	91	U
SB-04031	SB-04031-1100	10 - 10	22-Sep-95	91	U
SB-04031	SB-04031-0030	3 - 3	22-Sep-95	70	U
SB-04031	SB-04031-0070	7 - 7	22-Sep-95	110	U
SB-04032	SB-04032-0100	10 - 10	22-Sep-95	91	U
SB-04032	SB-04032-0050	5 - 5	22-Sep-95	660	
SB-04032	SB-04032-0070	7 - 7	22-Sep-95	70	U
SB-04033	SB-04033-0110	11 - 11	28-Sep-95	86	U
SB-04033	SB-04033-0030	3 - 3	28-Sep-95	71	U
SB-04033	SB-04033-0070	7 - 7	28-Sep-95	74	U
SB-04034	SB-04034-0110	11 - 11	29-Sep-95	9.2	U
SB-04034	SB-04034-0020	2 - 2	29-Sep-95	7.1	U
SB-04034	SB-04034-0080	8 - 8	29-Sep-95	8.2	U
SB-04035	SB-04035-0110	11 - 11	29-Sep-95	9.3	U
SB-04035	SB-04035-0020	2 - 2	29-Sep-95	7	U
SB-04035	SB-04035-1070	7 - 7	29-Sep-95	7.2	U
SB-04035	SB-04035-0070	7 - 7	29-Sep-95	7.2	U
SB-04036	SB-04036-0110	11 - 11	29-Sep-95	8.5	U
SB-04036	SB-04036-0040	4 - 4	29-Sep-95	7.6	U
SB-04036	SB-04036-0080	8 - 8	29-Sep-95	16	
SB-04106	W20-SB-04106-0055	5.5 - 5.5	01-Jul-94	78	U
SB-04109	W20-SB-04109-0010	1 - 1	01-Jul-94	72	U
SB-04109	W20-SB-04109-0110	11 - 11	01-Jul-94	78	U
SB-04109	W20-SB-04109-0050	5 - 5	01-Jul-94	69	U
SB-04110	W20-SB-04110-0120	12 - 12	14-Jul-94	90	U
SB-04111	W20-SB-04111-0120	12 - 12	30-Jun-94	87	U

Sample Location	Sample ID	Sample Interval[1] (ft. bgs)	Sample Date	Concentration (µg/kg)	Data Qualifier[2]
Benzo(b)fluoranthene (µg/kg) - 2004 Soil Screening Level = 144 µg/kg; PMCL = 2.9 µg/kg[3]					
SB-04111	W20-SB-04111-0035	3.5 - 3.5	30-Jun-94	74	U
SB-04111	W20-SB-04111-0085	8.5 - 8.5	30-Jun-94	84	U
SB-04112	W20-SB-04112-0015	1.5 - 1.5	16-Aug-94	89	U
SB-04112	W20-SB-04112-0025	2.5 - 2.5	16-Aug-94	85	U
SB-04113	W20-SB-04113-0015	1.5 - 1.5	16-Aug-94	84	U
SB-04113	W20-SB-04113-0025	2.5 - 2.5	16-Aug-94	84	U
SB-04113	W20-SB-04113-1025	2.5 - 2.5	16-Aug-94	260	U
SB-04114	W20-SB-04114-0010	1 - 1	11-Aug-94	74	U
SB-04114	W20-SB-04114-0100	10 - 10	11-Aug-94	76	U
SB-04114	W20-SB-04114-0060	6 - 6	11-Aug-94	76	U
SB-04115	W20-SB-04115-0015	1.5 - 1.5	12-Aug-94	69	U
SB-04115	W20-SB-04115-0045	4.5 - 4.5	15-Aug-94	71	U
SB-04115	W20-SB-04115-0095	9.5 - 9.5	15-Aug-94	100	U
SB-04116	W20-SB-04116-0015	1.5 - 1.5	12-Aug-94	69	U
SB-04116	W20-SB-04116-0110	11 - 11	12-Aug-94	98	U
SB-04116	W20-SB-04116-0075	7.5 - 7.5	12-Aug-94	69	U
SB-04120	W20-SB-04120-0065	6.5 - 6.5	05-Jul-94	80	U
SB-04402	W13-SB-04402-0040	4 - 4	17-Dec-93	62	U
SB-04403	W13-SB-04403-0040	4 - 4	17-Dec-93	62	U
SB-04404	W13-SB-04404-0040	4 - 4	17-Dec-93	60	U
SW-07	DP-0-SW07-0-045-PD	4 - 5	29-Aug-02	6.9	U
SW-07	DP-0-SW07-0-045-PD	4 - 5	29-Aug-02	69	U
SW-07	DP-5-SW07-0-103-PD	9.4 - 11.2	29-Aug-02	9.4	U
SW-07	DP-5-SW07-0-103-PD	9.4 - 11.2	29-Aug-02	94	U
SW-08	DP-0-SW08-0-045-PD	4 - 5	29-Aug-02	7	U
SW-08	DP-0-SW08-0-045-PD	4 - 5	29-Aug-02	70	U
SW-08	DP-0-SW08-0-100-PD	9.5 - 10.5	29-Aug-02	8.8	U
SW-08	DP-0-SW08-0-100-PD	9.5 - 10.5	29-Aug-02	88	U
SW-09	DP-5-SW09-0-115-PD	11 - 12	22-Aug-02	8.9	U
SW-09	DP-5-SW09-0-115-PD	11 - 12	22-Aug-02	89	U
SW-09	DP-0-SW09-0-035-PD	3 - 4	22-Aug-02	6.9	U
SW-09	DP-0-SW09-0-035-PD	3 - 4	22-Aug-02	69	U
SW-10	DP-0-SW10-0-105-PD	10 - 11	21-Aug-02	9.6	U
SW-10	DP-0-SW10-0-105-PD	10 - 11	21-Aug-02	96	U
SW-10	DP-0-SW10-0-035-PD	3 - 4	21-Aug-02	6.8	U
SW-10	DP-0-SW10-0-035-PD	3 - 4	21-Aug-02	68	U
SW-11	DP-0-SW11-0-038-PD	3.6 - 4.2	10-Sep-02	7.1	U
SW-11	DP-0-SW11-0-038-PD	3.6 - 4.2	10-Sep-02	71	U
SW-12	DP-0-SW12-0-045-PD	4 - 5	30-Aug-02	110	J
SW-12	DP-0-SW12-0-045-PD	4 - 5	30-Aug-02	130	
SW-12	DP-0-SW12-0-100-PD	9.5 - 10.5	30-Aug-02	13	
SW-12	DP-0-SW12-0-100-PD	9.5 - 10.5	30-Aug-02	79	UJ
SW-13	DP-0-SW13-0-105-PD	10 - 11	22-Aug-02	28	
SW-13	DP-0-SW13-0-105-PD	10 - 11	22-Aug-02	110	U
SW-13	DP-0-SW13-0-045-PD	4 - 5	22-Aug-02	7	U
SW-13	DP-0-SW13-0-045-PD	4 - 5	22-Aug-02	70	U
SW-14	DP-0-SW14-0-035-PD	3 - 4	22-Aug-02	7.2	U
SW-14	DP-0-SW14-0-035-PD	3 - 4	22-Aug-02	72	U
SW-14	DP-0-SW14-0-085-PD	8 - 9	22-Aug-02	11	
SW-14	DP-0-SW14-0-085-PD	8 - 9	22-Aug-02	99	U
SW-15	DP-0-SW15-0-035-PD	3 - 4	22-Aug-02	8.3	U
SW-15	DP-0-SW15-0-035-PD	3 - 4	22-Aug-02	83	U
SW-15	DP-0-SW15-0-085-PD	8 - 9	22-Aug-02	17	
SW-15	DP-0-SW15-0-085-PD	8 - 9	22-Aug-02	110	U
SW-16	DP-0-SW16-0-045-PD	4 - 5	20-Aug-02	7.9	U
SW-16	DP-0-SW16-0-045-PD	4 - 5	20-Aug-02	79	U
SW-16	DP-0-SW16-0-085-PD	8 - 9	20-Aug-02	7.6	
SW-16	DP-0-SW16-0-085-PD	8 - 9	20-Aug-02	76	U
SW-17	DP-0-SW17-0-115-PD	11 - 12	20-Aug-02	8.3	U

Sample Location	Sample ID	Sample Interval[1] (ft. bgs)	Sample Date	Concentration (µg/kg)	Data Qualifier[2]
Benzo(b)fluoranthene (µg/kg) - 2004 Soil Screening Level = 144 µg/kg; PMCL = 2.9 µg/kg[3]					
SW-17	DP-0-SW17-0-115-PD	11 - 12	20-Aug-02	83	U
SW-17	DP-0-SW17-0-055-PD	5 - 6	20-Aug-02	7.1	U
SW-17	DP-0-SW17-0-055-PD	5 - 6	20-Aug-02	71	U
SW-18	DP-0-SW18-0-115-PD	11 - 12	15-Aug-02	7.9	U
SW-18	DP-0-SW18-0-115-PD	11 - 12	15-Aug-02	79	U
SW-18	DP-0-SW18-0-055-PD	5 - 6	15-Aug-02	7.3	U
SW-18	DP-0-SW18-0-055-PD	5 - 6	15-Aug-02	73	U
SW-19	DP-0-SW19-0-035-PD	3 - 4	23-Aug-02	7	U
SW-19	DP-0-SW19-0-035-PD	3 - 4	23-Aug-02	70	U
SW-19	DP-0-SW19-0-085-PD	8 - 9	23-Aug-02	9.2	U
SW-19	DP-0-SW19-0-085-PD	8 - 9	23-Aug-02	92	U
SW-20	DP-0-SW20-0-115-PD	11 - 12	22-Aug-02	12	
SW-20	DP-0-SW20-0-115-PD	11 - 12	22-Aug-02	110	U
SW-20	DP-0-SW20-0-035-PD	3 - 4	22-Aug-02	7.4	
SW-20	DP-1-SW20-0-035-PD	3 - 4	22-Aug-02	9.6	
SW-20	DP-0-SW20-0-035-PD	3 - 4	22-Aug-02	74	U
SW-20	DP-1-SW20-0-035-PD	3 - 4	22-Aug-02	80	U
SW-21	DP-0-SW21-0-037-PD	3.4 - 4	09-Sep-02	6.9	U
SW-21	DP-0-SW21-0-037-PD	3.4 - 4	09-Sep-02	69	U
SW-21	DP-0-SW21-0-094-PD	9 - 9.7	09-Sep-02	13	
SW-21	DP-0-SW21-0-094-PD	9 - 9.7	09-Sep-02	88	U
SW-22	DP-0-SW22-0-115-PD	11 - 12	19-Aug-02	8	U
SW-22	DP-0-SW22-0-035-PD	3 - 4	19-Aug-02	6.8	U
SW-23	DP-0-SW23-0-105-PD	10 - 11	05-Sep-02	7.2	U
SW-23	DP-0-SW23-0-105-PD	10 - 11	05-Sep-02	72	U
SW-23	DP-0-SW23-0-046-PD	4.4 - 4.8	05-Sep-02	6.8	U
SW-23	DP-0-SW23-0-046-PD	4.4 - 4.8	05-Sep-02	68	U
SW-24	DP-0-SW24-0-040-PD	4 - 6	13-Aug-02	16	
SW-24	DP-0-SW24-0-040-PD	4 - 6	13-Aug-02	73	UJ
SW-24	DP-0-SW24-0-100-PD	9 - 11	13-Aug-02	9	U
SW-24	DP-0-SW24-0-100-PD	9 - 11	13-Aug-02	90	UJ
SW-24	DP-1-SW24-0-100-PD	9 - 11	15-Aug-02	8.8	U
SW-24	DP-1-SW24-0-100-PD	9 - 11	15-Aug-02	88	UJ
SW-25	DP-0-SW25-0-055-PD	5 - 6	22-Aug-02	8.1	U
SW-25	DP-0-SW25-0-055-PD	5 - 6	22-Aug-02	81	U
SW-25	DP-0-SW25-0-085-PD	8 - 9	22-Aug-02	22	
SW-25	DP-0-SW25-0-085-PD	8 - 9	22-Aug-02	110	U
SW-26	DP-0-SW26-0-115-PD	11 - 12	22-Aug-02	27	
SW-26	DP-0-SW26-0-115-PD	11 - 12	22-Aug-02	83	U
SW-26	DP-0-SW26-0-055-PD	5 - 6	22-Aug-02	7	U
SW-26	DP-0-SW26-0-055-PD	5 - 6	22-Aug-02	70	U
SW-27	DP-0-SW27-0-050-PD	4.5 - 5	05-Sep-02	7.1	U
SW-27	DP-0-SW27-0-050-PD	4.5 - 5	05-Sep-02	71	U
SW-27	DP-1-SW27-0-100-PD	9 - 11	05-Sep-02	8.8	U
SW-27	DP-0-SW27-0-100-PD	9 - 11	05-Sep-02	51	
SW-27	DP-1-SW27-0-100-PD	9 - 11	05-Sep-02	88	U
SW-27	DP-0-SW27-0-100-PD	9 - 11	05-Sep-02	92	U
SW-28	DP-0-SW28-0-5.5-PD	5 - 6	16-Aug-02	7.8	U
SW-28	DP-0-SW28-0-5.5-PD	5 - 6	16-Aug-02	78	U
SW-28	DP-0-SW28-0-8.5-PD	8 - 9	16-Aug-02	28	
SW-28	DP-0-SW28-0-8.5-PD	8 - 9	16-Aug-02	89	U
SW-29	DP-0-SW29-0-3.5-PD	3 - 4	16-Aug-02	6.7	U
SW-29	DP-0-SW29-0-3.5-PD	3 - 4	16-Aug-02	67	U
SW-29	DP-0-SW29-0-8.5-PD	8 - 9	16-Aug-02	6.8	U
SW-29	DP-0-SW29-0-8.5-PD	8 - 9	16-Aug-02	68	U
SW-30	DP-0-SW30-0-050-PD	5 - 6	13-Aug-02	8.4	U
SW-30	DP-0-SW30-0-050-PD	5 - 6	13-Aug-02	84	UJ
SW-30	DP-0-SW30-0-100-PD	9 - 10	13-Aug-02	8.9	U
SW-30	DP-0-SW30-0-100-PD	9 - 10	13-Aug-02	89	UJ

Sample Location	Sample ID	Sample Interval[1] (ft. bgs)	Sample Date	Concentration (µg/kg)	Data Qualifier[2]
Benzo(b)fluoranthene (µg/kg) - 2004 Soil Screening Level = 144 µg/kg; PMCL = 2.9 µg/kg[3]					
SW-31	DP-0-SW31-0-045-PD	4.6 - 5.2	30-Aug-02	6.8	U
SW-31	DP-0-SW31-0-045-PD	4.6 - 5.2	30-Aug-02	68	UJ
SW-31	DP-0-SW31-0-100-PD	9.5 - 10.5	30-Aug-02	8.9	U
SW-31	DP-0-SW31-0-100-PD	9.5 - 10.5	30-Aug-02	89	UJ
SW-32	DP-0-SW32-0-038-PD	3.4 - 4.2	06-Sep-02	7	U
SW-32	DP-0-SW32-0-038-PD	3.4 - 4.2	06-Sep-02	70	U
SW-32	DP-0-SW32-0-098-PD	9.5 - 10.3	06-Sep-02	8.3	U
SW-32	DP-0-SW32-0-098-PD	9.5 - 10.3	06-Sep-02	83	U
SW-33	DP-0-SW33-0-100-PD	10 - 10.5	25-Sep-02	8.4	U
SW-33	DP-0-SW33-0-100-PD	10 - 10.5	25-Sep-02	84	U
SW-33	DP-1-SW33-0-055-PD	5 - 6	25-Sep-02	7.1	U
SW-33	DP-0-SW33-0-055-PD	5 - 6	25-Sep-02	7.4	U
SW-33	DP-1-SW33-0-055-PD	5 - 6	25-Sep-02	71	U
SW-33	DP-0-SW33-0-055-PD	5 - 6	25-Sep-02	74	U
SW-34	DP-0-SW34-0-035-PD	3 - 4	23-Aug-02	7.5	U
SW-34	DP-0-SW34-0-035-PD	3 - 4	23-Aug-02	75	U
SW-34	DP-0-SW34-0-085-PD	8 - 9	23-Aug-02	7.2	U
SW-34	DP-1-SW34-0-085-PD	8 - 9	23-Aug-02	8	U
SW-34	DP-0-SW34-0-085-PD	8 - 9	23-Aug-02	72	U
SW-34	DP-1-SW34-0-085-PD	8 - 9	23-Aug-02	80	U
SW-35	DP-0-SW35-0-035-PD	3 - 4	23-Aug-02	9.7	
SW-35	DP-0-SW35-0-035-PD	3 - 4	23-Aug-02	75	U
SW-35	DP-0-SW35-0-085-PD	8 - 9	23-Aug-02	7.3	U
SW-35	DP-0-SW35-0-085-PD	8 - 9	23-Aug-02	73	U
SW-48	DP-0-SW48-0-115-PD	11 - 12	21-Aug-02	7.3	U
SW-48	DP-0-SW48-0-115-PD	11 - 12	21-Aug-02	73	U
SW-48	DP-0-SW48-0-035-PD	3 - 4	21-Aug-02	11	
SW-48	DP-0-SW48-0-035-PD	3 - 4	21-Aug-02	71	U
SW-49	DP-0-SW49-0-045-PD	4 - 5	29-Aug-02	7.1	U
SW-49	DP-0-SW49-0-045-PD	4 - 5	29-Aug-02	71	U
SW-49	DP-0-SW49-0-095-PD	9 - 9.5	29-Aug-02	8.8	U
SW-49	DP-0-SW49-0-095-PD	9 - 9.5	29-Aug-02	88	U
SW-50	DP-0-SW50-0-060-PD	5.5 - 6.5	19-Aug-02	6.9	U
SW-51	DP-0-SW51-0-115-PD	11 - 12	20-Aug-02	8.2	U
SW-51	DP-0-SW51-0-115-PD	11 - 12	20-Aug-02	82	U
SW-51	DP-0-SW51-0-055-PD	5 - 6	20-Aug-02	7.8	
SW-51	DP-0-SW51-0-055-PD	5 - 6	20-Aug-02	71	U
SW-52	DP-0-SW52-0-115-PD	11 - 12	19-Aug-02	260	
SW-52	DP-0-SW52-0-035-PD	3 - 4	19-Aug-02	8.1	
W12-SB1	W12-SB1-1	0 - 1.5	25-Jan-93	86	U
W12-SB1	W12-SB1-10	10 - 11.5	25-Jan-93	89	U
W12-SB2	W12-SB2-1	0 - 1.5	25-Jan-93	42	J
W12-SB2	W12-SB2-10	10 - 11.5	25-Jan-93	93	U
W12-SB3	W12-SB3-1	0 - 1.5	25-Jan-93	73	U
W12-SB3	W12-SB3-10	10 - 11.5	25-Jan-93	110	U

Note: (1) - Data restricted from surface to 12ft bgs.
(2) - Definitions for data qualifiers are provided on Table F-3.
(3) - PMCL - Preliminary Media Cleanup Level (Weston, 1999).

This page intentionally left blank

Sample Location	Sample ID	Sample Interval[1] (ft. bgs)	Sample Date	Concentration (µg/kg)	Data Qualifier[2]
Benzo(k)fluoranthene (µg/kg) - 2004 Soil Screening Level = 144 µg/kg; PMCL = 2.9 µg/kg[3]					
2-40-DP-001	2-40-DP-01-01-S-0	0 - 1	25-Jun-08	4.7	U
2-40-DP-001	2-40-DP-01-01-S-0	0 - 1	25-Jun-08	65	U
2-40-DP-001	2-40-DP-01-04-S-0	4 - 5	25-Jun-08	4.7	U
2-40-DP-001	2-40-DP-01-04-S-0	4 - 5	25-Jun-08	66	U
2-40-DP-001	2-40-DP-01-09-S-0	9 - 10	25-Jun-08	4.7	U
2-40-DP-001	2-40-DP-01-09-S-0	9 - 10	25-Jun-08	63	U
2-40-DP-005	2-40-DP-05-01-S-0	0 - 1	18-Jun-08	13	
2-40-DP-005	2-40-DP-05-01-S-0	0 - 1	18-Jun-08	78	
2-40-DP-005	2-40-DP-05-04-S-0	4 - 5	18-Jun-08	4.9	U
2-40-DP-005	2-40-DP-05-04-S-0	4 - 5	18-Jun-08	65	U
2-40-DP-005	2-40-DP-05-09-S-0	9 - 10	18-Jun-08	11	
2-40-DP-005	2-40-DP-05-09-S-0	9 - 10	18-Jun-08	65	U
2-40-DP-007	2-40-DP-07-01-S-0	0 - 1	03-Jul-08	4.5	U
2-40-DP-007	2-40-DP-07-01-S-0	0 - 1	03-Jul-08	63	U
2-40-DP-007	2-40-DP-07-04-S-0	4 - 5	03-Jul-08	4.6	U
2-40-DP-007	2-40-DP-07-04-S-0	4 - 5	03-Jul-08	62	U
2-40-DP-007	2-40-DP-07-09-S-0	9 - 10	03-Jul-08	14	
2-40-DP-007	2-40-DP-07-09-S-0	9 - 10	03-Jul-08	63	U
2-40-DP-008	2-40-DP-08-01-S-0	0 - 1	03-Jul-08	4.6	U
2-40-DP-008	2-40-DP-08-01-S-0	0 - 1	03-Jul-08	64	U
2-40-DP-008	2-40-DP-08-04-S-0	4 - 5	03-Jul-08	5.2	
2-40-DP-008	2-40-DP-08-04-S-0	4 - 5	03-Jul-08	63	U
2-40-DP-008	2-40-DP-08-09-S-0	9 - 10	03-Jul-08	4.7	U
2-40-DP-008	2-40-DP-08-09-S-0	9 - 10	03-Jul-08	66	U
2-40-DP-009	2-40-DP-09-01-S-0	0 - 1	07-Jul-08	4.6	U
2-40-DP-009	2-40-DP-09-01-S-0	0 - 1	07-Jul-08	64	U
2-40-DP-009	2-40-DP-09-04-S-0	4 - 5	07-Jul-08	4.8	U
2-40-DP-009	2-40-DP-09-04-S-0	4 - 5	07-Jul-08	59	U
2-40-DP-009	2-40-DP-09-09-S-0	9 - 10	07-Jul-08	4.7	U
2-40-DP-009	2-40-DP-09-09-S-0	9 - 10	07-Jul-08	60	U
2-40-DP-010	2-40-DP-10-01-S-0	0 - 1	23-Jun-08	5	U
2-40-DP-010	2-40-DP-10-01-S-0	0 - 1	23-Jun-08	65	U
2-40-DP-010	2-40-DP-10-04-S-0	4 - 5	23-Jun-08	5.9	
2-40-DP-010	2-40-DP-10-04-S-0	4 - 5	23-Jun-08	64	U
2-40-DP-010	2-40-DP-10-09-S-0	9 - 10	23-Jun-08	5	U
2-40-DP-010	2-40-DP-10-09-S-0	9 - 10	23-Jun-08	66	U
2-40-DP-011	2-40-DP-11-01-S-0	0 - 1	24-Jun-08	28	
2-40-DP-011	2-40-DP-11-01-S-0	0 - 1	24-Jun-08	64	U
2-40-DP-011	2-40-DP-11-04-S-0	4 - 5	24-Jun-08	4.9	U
2-40-DP-011	2-40-DP-11-04-S-0	4 - 5	24-Jun-08	63	U
2-40-DP-011	2-40-DP-11-09-S-0	9 - 10	24-Jun-08	4.9	U
2-40-DP-011	2-40-DP-11-09-S-0	9 - 10	24-Jun-08	62	U
2-40-DP-012	2-40-DP-12-01-S-0	0 - 1	20-Jun-08	4.8	U
2-40-DP-012	2-40-DP-12-01-S-0	0 - 1	20-Jun-08	56	U
2-40-DP-012	2-40-DP-12-04-S-0	4 - 5	20-Jun-08	4.9	U
2-40-DP-012	2-40-DP-12-04-S-0	4 - 5	20-Jun-08	58	U
2-40-DP-012	2-40-DP-12-09-S-0	9 - 10	20-Jun-08	18	
2-40-DP-012	2-40-DP-12-09-S-0	9 - 10	20-Jun-08	63	U
2-40-DP-013	2-40-DP-13-01-S-0	0 - 1	03-Jul-08	4.5	U
2-40-DP-013	2-40-DP-13-01-S-0	0 - 1	03-Jul-08	64	U
2-40-DP-013	2-40-DP-13-04-S-0	4 - 5	03-Jul-08	4.6	U
2-40-DP-013	2-40-DP-13-04-S-0	4 - 5	03-Jul-08	64	U
2-40-DP-013	2-40-DP-13-09-S-0	9 - 10	03-Jul-08	4.8	U
2-40-DP-013	2-40-DP-13-09-S-0	9 - 10	03-Jul-08	63	U
2-40-DP-017	2-40-DP-17-01-S-0	0 - 1	12-Jun-08	4.8	U
2-40-DP-017	2-40-DP-17-01-S-0	0 - 1	12-Jun-08	64	U
2-40-DP-017	2-40-DP-17-01-S-0	0 - 1	12-Jun-08	64	UJ
2-40-DP-017	2-40-DP-17-04-S-0	4 - 5	12-Jun-08	4.8	U
2-40-DP-017	2-40-DP-17-04-S-0	4 - 5	12-Jun-08	66	U

Sample Location	Sample ID	Sample Interval[1] (ft. bgs)	Sample Date	Concentration (µg/kg)	Data Qualifier[2]
Benzo(k)fluoranthene (µg/kg) - 2004 Soil Screening Level = 144 µg/kg; PMCL = 2.9 µg/kg[3]					
2-40-DP-017	2-40-DP-17-04-S-0	4 - 5	12-Jun-08	66	UJ
2-40-DP-017	2-40-DP-17-09-S-0	9 - 10	12-Jun-08	4.8	U
2-40-DP-017	2-40-DP-17-09-S-0	9 - 10	12-Jun-08	65	UJ
2-40-DP-017	2-40-DP-17-09-S-0	9 - 10	12-Jun-08	66	U
2-40-DP-018	2-40-DP-18-01-S-0	0 - 1	06-Jun-08	5	U
2-40-DP-018	2-40-DP-18-01-S-0	0 - 1	06-Jun-08	65	U
2-40-DP-018	2-40-DP-18-04-S-0	4 - 5	06-Jun-08	5	U
2-40-DP-018	2-40-DP-18-04-S-0	4 - 5	06-Jun-08	65	U
2-40-DP-018	2-40-DP-18-09-S-0	9 - 10	06-Jun-08	4.8	U
2-40-DP-018	2-40-DP-18-09-S-0	9 - 10	06-Jun-08	65	U
2-40-DP-024	2-40-DP-24-01-S-0	0 - 1	10-Jun-08	4.8	U
2-40-DP-024	2-40-DP-24-01-S-0	0 - 1	10-Jun-08	67	U
2-40-DP-024	2-40-DP-24-04-S-0	4 - 5	10-Jun-08	4.5	U
2-40-DP-024	2-40-DP-24-04-S-0	4 - 5	10-Jun-08	63	U
2-40-DP-024	2-40-DP-24-09-S-0	9 - 10	10-Jun-08	15	
2-40-DP-024	2-40-DP-24-09-S-0	9 - 10	10-Jun-08	65	U
2-40-DP-025	2-40-DP-25-01-S-0	0 - 1	03-Jul-08	4.7	U
2-40-DP-025	2-40-DP-25-01-S-0	0 - 1	03-Jul-08	64	U
2-40-DP-025	2-40-DP-25-04-S-0	4 - 5	03-Jul-08	4.6	U
2-40-DP-025	2-40-DP-25-04-S-0	4 - 5	03-Jul-08	61	U
2-40-DP-025	2-40-DP-25-09-S-0	9 - 10	03-Jul-08	4.6	U
2-40-DP-025	2-40-DP-25-09-S-0	9 - 10	03-Jul-08	64	U
2-40-DP-028	2-40-DP-28-01-S-0	0 - 1	06-Jun-08	4.9	U
2-40-DP-028	2-40-DP-28-01-S-0	0 - 1	06-Jun-08	64	U
2-40-DP-028	2-40-DP-28-04-S-0	4 - 5	06-Jun-08	5	U
2-40-DP-028	2-40-DP-28-04-S-0	4 - 5	06-Jun-08	65	U
2-40-DP-028	2-40-DP-28-09-S-0	9 - 10	06-Jun-08	4.9	U
2-40-DP-028	2-40-DP-28-09-S-0	9 - 10	06-Jun-08	65	U
2-40-DP-031	2-40-DP-31-01-S-0	0 - 1	08-Jul-08	4.8	U
2-40-DP-031	2-40-DP-31-01-S-0	0 - 1	08-Jul-08	59	U
2-40-DP-031	2-40-DP-31-04-S-0	4 - 5	08-Jul-08	4.7	U
2-40-DP-031	2-40-DP-31-04-S-0	4 - 5	08-Jul-08	63	U
2-40-DP-031	2-40-DP-31-09-S-0	9 - 10	08-Jul-08	5	U
2-40-DP-031	2-40-DP-31-09-S-0	9 - 10	08-Jul-08	60	U
2-40-DP-032	2-40-DP-32-01-S-0	0 - 1	28-May-08	4.8	U
2-40-DP-032	2-40-DP-32-01-S-0	0 - 1	28-May-08	65	U
2-40-DP-032	2-40-DP-32-04-S-0	4 - 5	28-May-08	4.9	U
2-40-DP-032	2-40-DP-32-04-S-0	4 - 5	28-May-08	66	U
2-40-DP-032	2-40-DP-32-09-S-0	9 - 10	28-May-08	4.8	U
2-40-DP-032	2-40-DP-32-09-S-0	9 - 10	28-May-08	66	U
2-40-DP-037	2-40-DP-37-01-S-0	0 - 1	22-May-08	4.9	U
2-40-DP-037	2-40-DP-37-01-S-0	0 - 1	22-May-08	64	U
2-40-DP-037	2-40-DP-37-04-S-0	4 - 5	22-May-08	4.8	U
2-40-DP-037	2-40-DP-37-04-S-0	4 - 5	22-May-08	64	U
2-40-DP-037	2-40-DP-37-09-S-0	9 - 10	22-May-08	4.9	U
2-40-DP-037	2-40-DP-37-09-S-0	9 - 10	22-May-08	64	U
2-40-DP-038	2-40-DP-38-01-S-0	0 - 1	21-May-08	5	U
2-40-DP-038	2-40-DP-38-01-S-0	0 - 1	21-May-08	64	U
2-40-DP-038	2-40-DP-38-04-S-0	4 - 5	21-May-08	4.8	U
2-40-DP-038	2-40-DP-38-04-S-0	4 - 5	21-May-08	64	U
2-40-DP-038	2-40-DP-38-09-S-0	9 - 10	21-May-08	5	U
2-40-DP-038	2-40-DP-38-09-S-0	9 - 10	21-May-08	63	U
2-40-DP-040	2-40-DP-40-01-S-0	0 - 1	15-May-08	4.8	U
2-40-DP-040	2-40-DP-40-01-S-0	0 - 1	15-May-08	63	U
2-40-DP-040	2-40-DP-40-04-S-0	4 - 5	15-May-08	5	U
2-40-DP-040	2-40-DP-40-04-S-0	4 - 5	15-May-08	64	U
2-40-DP-040	2-40-DP-40-09-S-0	9 - 10	15-May-08	4.8	U
2-40-DP-040	2-40-DP-40-09-S-0	9 - 10	15-May-08	65	U

Sample Location	Sample ID	Sample Interval[1] (ft. bgs)	Sample Date	Concentration (µg/kg)	Data Qualifier[2]
Benzo(k)fluoranthene (µg/kg) - 2004 Soil Screening Level = 144 µg/kg; PMCL = 2.9 µg/kg[3]					
2-40-DP-043	2-40-DP-43-01-S-0	0 - 1	12-May-08	16	J
2-40-DP-043	2-40-DP-43-01-S-0	0 - 1	12-May-08	64	U
2-40-DP-043	2-40-DP-43-04-S-0	4 - 5	12-May-08	4.9	U
2-40-DP-043	2-40-DP-43-04-S-0	4 - 5	12-May-08	64	U
2-40-DP-043	2-40-DP-43-09-S-0	9 - 10	12-May-08	22	
2-40-DP-043	2-40-DP-43-09-S-0	9 - 10	12-May-08	65	U
2-40-DP-047	2-40-DP-47-01-S-0	0 - 1	25-Jun-08	4.8	U
2-40-DP-047	2-40-DP-47-01-S-0	0 - 1	25-Jun-08	64	U
2-40-DP-047	2-40-DP-47-04-S-0	4 - 5	25-Jun-08	4.6	U
2-40-DP-047	2-40-DP-47-04-S-0	4 - 5	25-Jun-08	66	U
2-40-DP-047	2-40-DP-47-09-S-0	9 - 10	25-Jun-08	22	
2-40-DP-047	2-40-DP-47-09-S-0	9 - 10	25-Jun-08	67	U
2-40-DP-050	2-40-DP-50-01-S-0	0 - 1	18-Jun-08	15	
2-40-DP-050	2-40-DP-50-01-S-0	0 - 1	18-Jun-08	65	U
2-40-DP-050	2-40-DP-50-05-S-0	5 - 6	18-Jun-08	5	U
2-40-DP-050	2-40-DP-50-05-S-0	5 - 6	18-Jun-08	66	U
2-40-DP-050	2-40-DP-50-09-S-0	9 - 10	18-Jun-08	6.9	
2-40-DP-050	2-40-DP-50-09-S-0	9 - 10	18-Jun-08	64	U
2-40-DP-053	2-40-DP-53-01-S-0	0 - 1	09-Jun-08	5	U
2-40-DP-053	2-40-DP-53-01-S-0	0 - 1	09-Jun-08	65	U
2-40-DP-053	2-40-DP-53-04-S-0	4 - 5	09-Jun-08	5	U
2-40-DP-053	2-40-DP-53-04-S-0	4 - 5	09-Jun-08	66	U
2-40-DP-053	2-40-DP-53-09-S-0	9 - 10	09-Jun-08	5	
2-40-DP-053	2-40-DP-53-09-S-0	9 - 10	09-Jun-08	63	U
2-40-DP-056	2-40-DP-56-01-S-0	0 - 1	04-Jun-08	9.6	
2-40-DP-056	2-40-DP-56-01-S-0	0 - 1	04-Jun-08	66	U
2-40-DP-056	2-40-DP-56-04-S-0	4 - 5	04-Jun-08	4.8	U
2-40-DP-056	2-40-DP-56-04-S-0	4 - 5	04-Jun-08	66	U
2-40-DP-056	2-40-DP-56-09-S-0	9 - 10	04-Jun-08	5	U
2-40-DP-056	2-40-DP-56-09-S-0	9 - 10	04-Jun-08	63	U
2-40-DP-057	2-40-DP-57-01-S-0	0 - 1	05-Jun-08	4.8	U
2-40-DP-057	2-40-DP-57-01-S-0	0 - 1	05-Jun-08	66	U
2-40-DP-057	2-40-DP-57-04-S-0	4 - 5	05-Jun-08	4.8	U
2-40-DP-057	2-40-DP-57-04-S-0	4 - 5	05-Jun-08	63	U
2-40-DP-057	2-40-DP-57-09-S-0	9 - 10	05-Jun-08	5	U
2-40-DP-057	2-40-DP-57-09-S-0	9 - 10	05-Jun-08	66	U
2-40-DP-058	2-40-DP-58-01-S-0	0 - 1	10-Jun-08	4.8	U
2-40-DP-058	2-40-DP-58-01-S-0	0 - 1	10-Jun-08	67	U
2-40-DP-058	2-40-DP-58-04-S-0	4 - 5	10-Jun-08	5	U
2-40-DP-058	2-40-DP-58-04-S-0	4 - 5	10-Jun-08	49	UJ
2-40-DP-058	2-40-DP-58-04-S-0	4 - 5	10-Jun-08	64	UJ
2-40-DP-058	2-40-DP-58-09-S-0	9 - 10	10-Jun-08	29	
2-40-DP-058	2-40-DP-58-09-S-0	9 - 10	10-Jun-08	65	U
2-40-DP-059	2-40-DP-59-01-S-0	0 - 1	18-Jun-08	130	
2-40-DP-059	2-40-DP-59-01-S-0	0 - 1	18-Jun-08	150	
2-40-DP-059	2-40-DP-59-04-S-0	4 - 5	18-Jun-08	4.9	U
2-40-DP-059	2-40-DP-59-04-S-0	4 - 5	18-Jun-08	64	U
2-40-DP-059	2-40-DP-59-09-S-0	9 - 10	18-Jun-08	12	
2-40-DP-059	2-40-DP-59-09-S-0	9 - 10	18-Jun-08	64	U
2-40-DP-060	2-40-DP-60-01-S-0	0 - 1	17-Jun-08	4.8	U
2-40-DP-060	2-40-DP-60-01-S-0	0 - 1	17-Jun-08	63	U
2-40-DP-060	2-40-DP-60-04-S-0	4 - 5	17-Jun-08	4.8	U
2-40-DP-060	2-40-DP-60-04-S-0	4 - 5	17-Jun-08	64	U
2-40-DP-060	2-40-DP-60-09-S-0	9 - 10	17-Jun-08	4.8	UJ
2-40-DP-060	2-40-DP-60-09-S-0	9 - 10	17-Jun-08	64	U
2-40-DP-061	2-40-DP-61-01-S-0	0 - 1	11-Jun-08	4.9	U
2-40-DP-061	2-40-DP-61-01-S-0	0 - 1	11-Jun-08	64	U
2-40-DP-061	2-40-DP-61-04-S-0	4 - 5	11-Jun-08	5	UJ
2-40-DP-061	2-40-DP-61-04-S-0	4 - 5	11-Jun-08	64	U

Sample Location	Sample ID	Sample Interval[1] (ft. bgs)	Sample Date	Concentration (µg/kg)	Data Qualifier[2]
Benzo(k)fluoranthene (µg/kg) - 2004 Soil Screening Level = 144 µg/kg; PMCL = 2.9 µg/kg[3]					
2-40-DP-061	2-40-DP-61-09-S-0	9 - 10	11-Jun-08	5	U
2-40-DP-061	2-40-DP-61-09-S-0	9 - 10	11-Jun-08	94	
2-40-DP-068	2-40-DP-68-01-S-0	0 - 1	19-Jun-08	4.8	U
2-40-DP-068	2-40-DP-68-01-S-0	0 - 1	19-Jun-08	58	U
2-40-DP-068	2-40-DP-68-04-S-0	4 - 5	19-Jun-08	4.8	U
2-40-DP-068	2-40-DP-68-04-S-0	4 - 5	19-Jun-08	60	U
2-40-DP-068	2-40-DP-68-09-S-0	9 - 10	19-Jun-08	4.8	U
2-40-DP-068	2-40-DP-68-09-S-0	9 - 10	19-Jun-08	65	U
2-40-DP-071	2-40-DP-71-01-S-0	0 - 1	23-Jun-08	14000	
2-40-DP-071	2-40-DP-71-01-S-0	0 - 1	23-Jun-08	27000	
2-40-DP-071	2-40-DP-71-01-S-0	0 - 1	23-Jun-08	45000	E
2-40-DP-071	2-40-DP-71-01-S-0	0 - 1	23-Jun-08	45000	
2-40-DP-071	2-40-DP-71-04-S-0	4 - 5	23-Jun-08	140	
2-40-DP-071	2-40-DP-71-04-S-0	4 - 5	23-Jun-08	200	
2-40-DP-071	2-40-DP-71-09-S-0	9 - 10	23-Jun-08	4.8	U
2-40-DP-071	2-40-DP-71-09-S-0	9 - 10	23-Jun-08	66	U
2-40-DP-072	2-40-DP-72-01-S-0	0 - 1	24-Jun-08	4.9	U
2-40-DP-072	2-40-DP-72-01-S-0	0 - 1	24-Jun-08	62	U
2-40-DP-072	2-40-DP-72-04-S-0	4 - 5	24-Jun-08	110	
2-40-DP-072	2-40-DP-72-04-S-0	4 - 5	24-Jun-08	130	
2-40-DP-072	2-40-DP-72-09-S-0	9 - 10	24-Jun-08	5	U
2-40-DP-072	2-40-DP-72-09-S-0	9 - 10	24-Jun-08	63	U
2-40-DP-073	2-40-DP-73-01-S-0	0 - 1	25-Jun-08	110	
2-40-DP-073	2-40-DP-73-01-S-0	0 - 1	25-Jun-08	1200	
2-40-DP-073	2-40-DP-73-04-S-0	4 - 5	25-Jun-08	20	U
2-40-DP-073	2-40-DP-73-04-S-0	4 - 5	25-Jun-08	5500	
2-40-DP-073	2-40-DP-73-04-S-0	4 - 5	25-Jun-08	6800	
2-40-DP-073	2-40-DP-73-09-S-0	9 - 10	25-Jun-08	4.4	U
2-40-DP-073	2-40-DP-73-09-S-0	9 - 10	25-Jun-08	64	U
2-40-DP-074	2-40-DP-74-01-S-0	0 - 1	02-Jul-08	47	
2-40-DP-074	2-40-DP-74-01-S-0	0 - 1	02-Jul-08	64	UJ
2-40-DP-074	2-40-DP-74-01-S-0	0 - 1	02-Jul-08	140	
2-40-DP-074	2-40-DP-74-04-S-0	4 - 5	02-Jul-08	120	J
2-40-DP-074	2-40-DP-74-04-S-0	4 - 5	02-Jul-08	220	
2-40-DP-074	2-40-DP-74-04-S-0	4 - 5	02-Jul-08	260	
2-40-DP-074	2-40-DP-74-04-S-0	4 - 5	02-Jul-08	290	
2-40-DP-074	2-40-DP-74-09-S-0	9 - 10	02-Jul-08	4.7	U
2-40-DP-074	2-40-DP-74-09-S-0	9 - 10	02-Jul-08	62	UJ
2-40-DP-074	2-40-DP-74-09-S-0	9 - 10	02-Jul-08	63	U
2-40-DP-075	2-40-DP-75-01-S-0	0 - 1	01-Jul-08	4.8	U
2-40-DP-075	2-40-DP-75-01-S-0	0 - 1	01-Jul-08	64	UJ
2-40-DP-075	2-40-DP-75-01-S-0	0 - 1	01-Jul-08	65	U
2-40-DP-075	2-40-DP-75-04-S-0	4 - 5	01-Jul-08	4.6	U
2-40-DP-075	2-40-DP-75-04-S-0	4 - 5	01-Jul-08	60	UJ
2-40-DP-075	2-40-DP-75-04-S-0	4 - 5	01-Jul-08	61	U
2-40-DP-075	2-40-DP-75-09-S-0	9 - 10	01-Jul-08	6.7	
2-40-DP-075	2-40-DP-75-09-S-0	9 - 10	01-Jul-08	65	UJ
2-40-DP-075	2-40-DP-75-09-S-0	9 - 10	01-Jul-08	65	UJ
2-40-DP-076	2-40-DP-76-01-S-0	0 - 1	05-Jun-08	50	
2-40-DP-076	2-40-DP-76-01-S-0	0 - 1	05-Jun-08	64	UJ
2-40-DP-076	2-40-DP-76-01-S-0	0 - 1	05-Jun-08	64	U
2-40-DP-076	2-40-DP-76-04-S-0	4 - 5	05-Jun-08	4.8	U
2-40-DP-076	2-40-DP-76-04-S-0	4 - 5	05-Jun-08	64	U
2-40-DP-076	2-40-DP-76-09-S-0	9 - 10	05-Jun-08	8.7	
2-40-DP-076	2-40-DP-76-09-S-0	9 - 10	05-Jun-08	64	U
2-40-DP-079	2-40-DP-79-01-S-0	0 - 1	24-Jun-08	4.8	U
2-40-DP-079	2-40-DP-79-01-S-0	0 - 1	24-Jun-08	63	U
2-40-DP-079	2-40-DP-79-04-S-0	4 - 5	24-Jun-08	4.9	U
2-40-DP-079	2-40-DP-79-04-S-0	4 - 5	24-Jun-08	63	U

Sample Location	Sample ID	Sample Interval[1] (ft. bgs)	Sample Date	Concentration (µg/kg)	Data Qualifier[2]
Benzo(k)fluoranthene (µg/kg) - 2004 Soil Screening Level = 144 µg/kg; PMCL = 2.9 µg/kg[3]					
2-40-DP-079	2-40-DP-79-09-S-0	9 - 10	24-Jun-08	4.8	U
2-40-DP-079	2-40-DP-79-09-S-0	9 - 10	24-Jun-08	65	U
2-40-DP-081	2-40-DP-81-01-S-0	0 - 1	06-Jun-08	5	U
2-40-DP-081	2-40-DP-81-01-S-0	0 - 1	06-Jun-08	65	U
2-40-DP-081	2-40-DP-81-04-S-0	4 - 5	06-Jun-08	11	Y
2-40-DP-081	2-40-DP-81-04-S-0	4 - 5	06-Jun-08	64	U
2-40-DP-081	2-40-DP-81-09-S-0	9 - 10	06-Jun-08	4.8	U
2-40-DP-081	2-40-DP-81-09-S-0	9 - 10	06-Jun-08	66	U
2-40-DP-086	2-40-DP-86-01-S-0	0 - 1	13-Jun-08	65	UJ
2-40-DP-086	2-40-DP-86-01-S-0	0 - 1	13-Jun-08	65	U
2-40-DP-086	2-40-DP-86-01-S-0	0 - 1	13-Jun-08	160	
2-40-DP-086	2-40-DP-86-04-S-0	4 - 5	13-Jun-08	4.8	U
2-40-DP-086	2-40-DP-86-04-S-0	4 - 5	13-Jun-08	65	U
2-40-DP-086	2-40-DP-86-04-S-0	4 - 5	13-Jun-08	66	UJ
2-40-DP-086	2-40-DP-86-09-S-0	9 - 10	13-Jun-08	5	U
2-40-DP-086	2-40-DP-86-09-S-0	9 - 10	13-Jun-08	64	UJ
2-40-DP-086	2-40-DP-86-09-S-0	9 - 10	13-Jun-08	64	U
2-40-DP-093	2-40-DP-93-01-S-0	0 - 1	08-Jul-08	4.8	U
2-40-DP-093	2-40-DP-93-01-S-0	0 - 1	08-Jul-08	61	U
2-40-DP-093	2-40-DP-93-04-S-0	4 - 5	08-Jul-08	14	
2-40-DP-093	2-40-DP-93-04-S-0	4 - 5	08-Jul-08	59	U
2-40-DP-093	2-40-DP-93-09-S-0	9 - 10	08-Jul-08	4.8	U
2-40-DP-093	2-40-DP-93-09-S-0	9 - 10	08-Jul-08	59	U
2-40-DP-094	2-40-DP-94-01-S-0	0 - 1	30-Jun-08	4.7	U
2-40-DP-094	2-40-DP-94-01-S-0	0 - 1	30-Jun-08	65	U
2-40-DP-094	2-40-DP-94-01-S-0	0 - 1	30-Jun-08	65	UJ
2-40-DP-094	2-40-DP-94-04-S-0	4 - 5	30-Jun-08	8.3	
2-40-DP-094	2-40-DP-94-04-S-0	4 - 5	30-Jun-08	59	UJ
2-40-DP-094	2-40-DP-94-04-S-0	4 - 5	30-Jun-08	180	U
2-40-DP-094	2-40-DP-94-09-S-0	9 - 10	30-Jun-08	4.6	U
2-40-DP-094	2-40-DP-94-09-S-0	9 - 10	30-Jun-08	62	U
2-40-DP-094	2-40-DP-94-09-S-0	9 - 10	30-Jun-08	62	UJ
2-40-DP-095	2-40-DP-95-01-S-0	0 - 1	09-Jun-08	4.9	U
2-40-DP-095	2-40-DP-95-01-S-0	0 - 1	09-Jun-08	64	U
2-40-DP-095	2-40-DP-95-04-S-0	4 - 5	09-Jun-08	7.9	
2-40-DP-095	2-40-DP-95-04-S-0	4 - 5	09-Jun-08	65	U
2-40-DP-095	2-40-DP-95-09-S-0	9 - 10	09-Jun-08	4.8	U
2-40-DP-095	2-40-DP-95-09-S-0	9 - 10	09-Jun-08	66	U
2-40-DP-096	2-40-DP-96-01-S-0	0 - 1	23-Jun-08	4.8	U
2-40-DP-096	2-40-DP-96-01-S-0	0 - 1	23-Jun-08	64	U
2-40-DP-096	2-40-DP-96-04-S-0	4 - 5	23-Jun-08	4.9	U
2-40-DP-096	2-40-DP-96-04-S-0	4 - 5	23-Jun-08	64	U
2-40-DP-096	2-40-DP-96-09-S-0	9 - 10	23-Jun-08	4.9	U
2-40-DP-096	2-40-DP-96-09-S-0	9 - 10	23-Jun-08	64	U
2-40-DP-097	2-40-DP-97-01-S-0	0 - 1	07-Jul-08	68	
2-40-DP-097	2-40-DP-97-01-S-0	0 - 1	07-Jul-08	120	
2-40-DP-097	2-40-DP-97-01-S-0	0 - 1	07-Jul-08	140	
2-40-DP-097	2-40-DP-97-04-S-0	4 - 5	07-Jul-08	410	
2-40-DP-097	2-40-DP-97-04-S-0	4 - 5	07-Jul-08	470	
2-40-DP-097	2-40-DP-97-04-S-0	4 - 5	07-Jul-08	3500	
2-40-DP-097	2-40-DP-97-04-S-0	4 - 5	07-Jul-08	11000	
2-40-DP-097	2-40-DP-97-09-S-0	9 - 10	07-Jul-08	4.6	U
2-40-DP-097	2-40-DP-97-09-S-0	9 - 10	07-Jul-08	64	U
2-40-DP-098	2-40-DP-98-01-S-0	0 - 1	12-Jun-08	74	
2-40-DP-098	2-40-DP-98-01-S-0	0 - 1	12-Jun-08	150	
2-40-DP-098	2-40-DP-98-01-S-0	0 - 1	12-Jun-08	180	J
2-40-DP-098	2-40-DP-98-01-S-0	0 - 1	12-Jun-08	590	
2-40-DP-098	2-40-DP-98-04-S-0	4 - 5	12-Jun-08	4.8	U
2-40-DP-098	2-40-DP-98-04-S-0	4 - 5	12-Jun-08	64	UJ

Sample Location	Sample ID	Sample Interval[1] (ft. bgs)	Sample Date	Concentration (µg/kg)	Data Qualifier[2]
Benzo(k)fluoranthene (µg/kg) - 2004 Soil Screening Level = 144 µg/kg; PMCL = 2.9 µg/kg[3]					
2-40-DP-098	2-40-DP-98-04-S-0	4 - 5	12-Jun-08	64	U
2-40-DP-098	2-40-DP-98-09-S-0	9 - 10	12-Jun-08	5.9	
2-40-DP-098	2-40-DP-98-09-S-0	9 - 10	12-Jun-08	63	UJ
2-40-DP-098	2-40-DP-98-09-S-0	9 - 10	12-Jun-08	64	U
2-40-DP-099	2-40-DP-99-01-S-0	0 - 1	12-Jun-08	4.8	U
2-40-DP-099	2-40-DP-99-01-S-0	0 - 1	12-Jun-08	63	U
2-40-DP-099	2-40-DP-99-01-S-0	0 - 1	12-Jun-08	75	J
2-40-DP-099	2-40-DP-99-04-S-0	4 - 5	12-Jun-08	5.4	
2-40-DP-099	2-40-DP-99-04-S-0	4 - 5	12-Jun-08	64	U
2-40-DP-099	2-40-DP-99-04-S-0	4 - 5	12-Jun-08	64	UJ
2-40-DP-099	2-40-DP-99-09-S-0	9 - 10	12-Jun-08	4.8	U
2-40-DP-099	2-40-DP-99-09-S-0	9 - 10	12-Jun-08	64	UJ
2-40-DP-099	2-40-DP-99-09-S-0	9 - 10	12-Jun-08	64	U
2-40-DP-100	2-40-DP-100-01-S-0	0 - 1	06-Jun-08	48	
2-40-DP-100	2-40-DP-100-01-S-0	0 - 1	06-Jun-08	65	U
2-40-DP-100	2-40-DP-100-04-S-0	4 - 5	06-Jun-08	4.8	U
2-40-DP-100	2-40-DP-100-04-S-0	4 - 5	06-Jun-08	63	U
2-40-DP-100	2-40-DP-100-09-S-0	9 - 10	06-Jun-08	5	U
2-40-DP-100	2-40-DP-100-09-S-0	9 - 10	06-Jun-08	64	U
DP-4008	DP-0-4008-0-035-PD	3 - 4	22-Aug-02	7.6	U
DP-4008	DP-0-4008-0-035-PD	3 - 4	22-Aug-02	76	U
DP-4008	DP-0-4008-0-085-PD	8 - 9	22-Aug-02	17	J
DP-4008	DP-0-4008-0-085-PD	8 - 9	22-Aug-02	99	U
DP-4009	DP-0-4009-0-112-PD	11 - 12	22-Aug-02	9.2	U
DP-4009	DP-0-4009-0-112-PD	11 - 12	22-Aug-02	92	U
DP-4009	DP-0-4009-0-055-PD	5 - 6	22-Aug-02	9.7	U
DP-4009	DP-0-4009-0-055-PD	5 - 6	22-Aug-02	97	UJ
DP-4104	DP-0-4104-0-115-PD	11 - 12	20-Aug-02	8.5	U
DP-4104	DP-0-4104-0-115-PD	11 - 12	20-Aug-02	85	U
DP-4107	DP-0-4107-0-115-PD	11 - 12	19-Aug-02	20	J
DP-4107	DP-0-4107-0-055-PD	5 - 6	19-Aug-02	270	U
DP-4128	DP-0-4128-0-4.5-PD	4 - 5	16-Aug-02	7.1	U
DP-4128	DP-0-4128-0-4.5-PD	4 - 5	16-Aug-02	71	U
DP-4128	DP-0-4128-0-8.5-PD	8 - 9	16-Aug-02	8.6	U
DP-4128	DP-0-4128-0-8.5-PD	8 - 9	16-Aug-02	86	U
DP-4133	DP-0-4133-0-115-PD	11 - 12	21-Aug-02	8.9	U
DP-4133	DP-0-4133-0-115-PD	11 - 12	21-Aug-02	89	U
DP-4133	DP-0-4133-0-035-PD	3 - 4	21-Aug-02	6.9	U
DP-4133	DP-0-4133-0-035-PD	3 - 4	21-Aug-02	69	U
DP-4134	DP-0-4134-0-035-PD	3 - 4	21-Aug-02	6.9	U
DP-4134	DP-0-4134-0-035-PD	3 - 4	21-Aug-02	69	U
DP-4134	DP-0-4134-0-085-PD	8 - 9	21-Aug-02	11	
DP-4134	DP-0-4134-0-085-PD	8 - 9	21-Aug-02	88	U
DP-4135	DP-0-4135-0-035-PD	3 - 4	20-Aug-02	7	U
DP-4135	DP-0-4135-0-035-PD	3 - 4	20-Aug-02	70	U
DP-4135	DP-0-4135-0-085-PD	8 - 9	20-Aug-02	7.2	U
DP-4135	DP-0-4135-0-085-PD	8 - 9	20-Aug-02	72	U
DP-4136	DP-0-4136-0-105-PD	10 - 11	20-Aug-02	9	U
DP-4136	DP-0-4136-0-105-PD	10 - 11	20-Aug-02	90	U
DP-4136	DP-0-4136-0-055-PD	5 - 6	20-Aug-02	7.7	U
DP-4136	DP-0-4136-0-055-PD	5 - 6	20-Aug-02	77	U
DP-4301	DP-0-4301-0-115-PD	11.2 - 11.8	18-Sep-02	8.3	U
DP-4301	DP-0-4301-0-115-PD	11.2 - 11.8	18-Sep-02	83	U
DP-4411	DP-0-4411-0-060-PD	5.5 - 6.5	28-Aug-02	14	
DP-4411	DP-0-4411-0-060-PD	5.5 - 6.5	28-Aug-02	96	U
DP-4411	DP-1-4411-0-090-PD	8 - 10.3	28-Aug-02	9.1	U
DP-4411	DP-0-4411-0-090-PD	8 - 10.3	28-Aug-02	9.2	U
DP-4411	DP-1-4411-0-090-PD	8 - 10.3	28-Aug-02	91	U
DP-4411	DP-0-4411-0-090-PD	8 - 10.3	28-Aug-02	92	U

Sample Location	Sample ID	Sample Interval[1] (ft. bgs)	Sample Date	Concentration (µg/kg)	Data Qualifier[2]
Benzo(k)fluoranthene (µg/kg) - 2004 Soil Screening Level = 144 µg/kg; PMCL = 2.9 µg/kg[3]					
DP-4412	DP-0-4412-0-100-PD	10 - 10.5	16-Sep-02	20	
DP-4412	DP-0-4412-0-100-PD	10 - 10.5	16-Sep-02	92	U
DP-4412	DP-0-4412-0-050-PD	5 - 5.8	16-Sep-02	7	U
DP-4412	DP-0-4412-0-050-PD	5 - 5.8	16-Sep-02	70	U
DP-4413	DP-5-4413-0-106-PD	10 - 11.3	24-Sep-02	9.2	U
DP-4413	DP-5-4413-0-106-PD	10 - 11.3	24-Sep-02	92	U
DP-4413	DP-0-4413-0-050-PD	4.9 - 5.2	24-Sep-02	6.9	U
DP-4413	DP-0-4413-0-050-PD	4.9 - 5.2	24-Sep-02	69	U
DP-4414	DP-0-4414-0-105-PD	10 - 11	28-Aug-02	16	
DP-4414	DP-0-4414-0-105-PD	10 - 11	28-Aug-02	80	U
DP-4414	DP-0-4414-0-050-PD	4.5 - 5.5	28-Aug-02	7.7	U
DP-4414	DP-0-4414-0-050-PD	4.5 - 5.5	28-Aug-02	77	U
DP-4415	DP-0-4415-0-088-PD	8.5 - 9.2	28-Aug-02	8.6	U
DP-4415	DP-0-4415-0-088-PD	8.5 - 9.2	28-Aug-02	86	U
PL2-425A	W13-SB-04401-1020	2 - 2	03-Dec-93	59	U
PL2-425A	W13-SB-04401-0020	2 - 2	03-Dec-93	61	U
PL2-440A	W20-SB-04004-0050	5 - 5	09-Aug-94	20000	
PL2-440B	2-40-PL2-440B-S-01-0	0 - 1	09-Jul-08	12000	
PL2-440B	2-40-PL2-440B-S-01-0	0 - 1	09-Jul-08	15000	
PL2-440B	2-40-PL2-440B-S-01-0	0 - 1	09-Jul-08	30000	
PL2-440B	2-40-PL2-440B-S-01-0	0 - 1	09-Jul-08	37000	
PL2-440B	2-40-PL2-440B-S-04-0	4 - 5	09-Jul-08	16000	
PL2-440B	2-40-PL2-440B-S-04-0	4 - 5	09-Jul-08	17000	
PL2-440B	2-40-PL2-440B-S-04-0	4 - 5	09-Jul-08	37000	
PL2-440B	2-40-PL2-440B-S-04-0	4 - 5	09-Jul-08	41000	
PL2-440B	2-40-PL2-440B-S-09-0	9 - 10	09-Jul-08	4.8	U
PL2-440B	2-40-PL2-440B-S-09-0	9 - 10	09-Jul-08	60	U
PL2-443B	2-40-PL2-443B-S-01-0	0 - 1	09-Jul-08	4.9	U
PL2-443B	2-40-PL2-443B-S-01-0	0 - 1	09-Jul-08	58	U
PL2-443B	2-40-PL2-443B-S-04-0	4 - 5	09-Jul-08	4.8	U
PL2-443B	2-40-PL2-443B-S-04-0	4 - 5	09-Jul-08	60	U
PL2-443B	2-40-PL2-443B-S-09-0	9 - 10	09-Jul-08	4.6	U
PL2-443B	2-40-PL2-443B-S-09-0	9 - 10	09-Jul-08	250	
SB-04010	SB-04010-0100	10 - 10	27-Oct-94	85	U
SB-04010	SB-04010-0050	5 - 5	27-Oct-94	75	U
SB-04010	SB-04010-0075	7.5 - 7.5	27-Oct-94	74	U
SB-04011	SB-04011-0035	3.5 - 3.5	27-Oct-94	13000	
SB-04011	SB-04011-0075	7.5 - 7.5	27-Oct-94	860	
SB-04012	SB-04012-0100	10 - 10	04-Nov-94	88	U
SB-04012	SB-04012-0050	5 - 5	04-Nov-94	180	
SB-04012	SB-04012-0075	7.5 - 7.5	04-Nov-94	86	U
SB-04013	SB-04013-0100	10 - 10	04-Nov-94	98	U
SB-04013	SB-04013-0050	5 - 5	04-Nov-94	80	U
SB-04013	SB-04013-0075	7.5 - 7.5	04-Nov-94	80	U
SB-04014	SB-04014-0030	3 - 3	31-Oct-94	170	
SB-04014	SB-04014-0070	7 - 7	31-Oct-94	1200	
SB-04015	SB-04015-0100	10 - 10	04-Nov-94	90	U
SB-04015	SB-04015-0050	5 - 5	04-Nov-94	120	
SB-04015	SB-04015-0075	7.5 - 7.5	04-Nov-94	83	U
SB-04016	SB-04016-0115	11.5 - 11.5	01-Mar-95	90	U
SB-04016	SB-04016-0050	5 - 5	01-Mar-95	95	
SB-04016	SB-04016-0080	8 - 8	01-Mar-95	100	U
SB-04017	SB-04017-0015	1.5 - 1.5	02-Mar-95	24000	D
SB-04017	SB-04017-0110	11 - 11	02-Mar-95	92	U
SB-04017	SB-04017-0055	5.5 - 5.5	02-Mar-95	71	U
SB-04018	SB-04018-0030	3 - 3	01-Mar-95	310	
SB-04018	SB-04018-0085	8.5 - 8.5	01-Mar-95	88	U
SB-04018	SB-04018-0095	9.5 - 9.5	01-Mar-95	110	
SB-04019	SB-04019-0105	10.5 - 10.5	01-Mar-95	93	U

Sample Location	Sample ID	Sample Interval[1] (ft. bgs)	Sample Date	Concentration (µg/kg)	Data Qualifier[2]
Benzo(k)fluoranthene (µg/kg) - 2004 Soil Screening Level = 144 µg/kg; PMCL = 2.9 µg/kg[3]					
SB-04019	SB-04019-0030	3 - 3	01-Mar-95	170	
SB-04019	SB-04019-0075	7.5 - 7.5	01-Mar-95	80	U
SB-04021	SB-04021-0105	10.5 - 10.5	21-Jul-95	85	U
SB-04021	SB-04021-0025	2.5 - 2.5	21-Jul-95	72	U
SB-04021	SB-04021-0065	6.5 - 6.5	21-Jul-95	96	U
SB-04022	SB-04022-0100	10 - 10	21-Jul-95	85	U
SB-04022	SB-04022-0025	2.5 - 2.5	21-Jul-95	80	U
SB-04022	SB-04022-0075	7.5 - 7.5	21-Jul-95	84	U
SB-04023	SB-04023-0100	10 - 10	24-Jul-95	94	U
SB-04023	SB-04023-0020	2 - 2	24-Jul-95	3800	
SB-04023	SB-04023-0075	7.5 - 7.5	24-Jul-95	92	U
SB-04024	SB-04024-0100	10 - 10	21-Jul-95	93	U
SB-04024	SB-04024-0030	3 - 3	21-Jul-95	130	
SB-04024	SB-04024-0075	7.5 - 7.5	21-Jul-95	80	U
SB-04025	SB-04025-0100	10 - 10	26-Jul-95	200	
SB-04025	SB-04025-0035	3.5 - 3.5	26-Jul-95	3600	
SB-04025	SB-04025-1075	7.5 - 7.5	26-Jul-95	190	
SB-04025	SB-04025-0075	7.5 - 7.5	26-Jul-95	210	
SB-04026	SB-04026-0030	3 - 3	31-Jul-95	160000	
SB-04026	SB-04026-0065	6.5 - 6.5	31-Jul-95	24000	
SB-04026	SB-04026-0095	9.5 - 9.5	31-Jul-95	460	
SB-04027	SB-04027-0100	10 - 10	24-Aug-95	87	U
SB-04027	SB-04027-0030	3 - 3	24-Aug-95	76	U
SB-04027	SB-04027-0060	6 - 6	24-Aug-95	92	U
SB-04028	SB-04028-0010	1 - 1	24-Aug-95	30000	
SB-04028	SB-04028-0100	10 - 10	24-Aug-95	200	
SB-04028	SB-04028-0060	6 - 6	24-Aug-95	71	U
SB-04029	SB-04029-0030	3 - 3	28-Aug-95	74	U
SB-04029	SB-04029-0060	6 - 6	28-Aug-95	72	U
SB-04029	SB-04029-0090	9 - 9	28-Aug-95	90	U
SB-04030	SB-04030-0030	3 - 3	28-Aug-95	72	U
SB-04030	SB-04030-0060	6 - 6	28-Aug-95	69	U
SB-04030	SB-04030-0090	9 - 9	28-Aug-95	95	U
SB-04031	SB-04031-0100	10 - 10	22-Sep-95	91	U
SB-04031	SB-04031-1100	10 - 10	22-Sep-95	91	U
SB-04031	SB-04031-0030	3 - 3	22-Sep-95	70	U
SB-04031	SB-04031-0070	7 - 7	22-Sep-95	110	U
SB-04032	SB-04032-0100	10 - 10	22-Sep-95	91	U
SB-04032	SB-04032-0050	5 - 5	22-Sep-95	760	
SB-04032	SB-04032-0070	7 - 7	22-Sep-95	70	U
SB-04033	SB-04033-0110	11 - 11	28-Sep-95	86	U
SB-04033	SB-04033-0030	3 - 3	28-Sep-95	71	U
SB-04033	SB-04033-0070	7 - 7	28-Sep-95	74	U
SB-04034	SB-04034-0110	11 - 11	29-Sep-95	9.2	U
SB-04034	SB-04034-0020	2 - 2	29-Sep-95	7.1	U
SB-04034	SB-04034-0080	8 - 8	29-Sep-95	8.2	U
SB-04035	SB-04035-0110	11 - 11	29-Sep-95	9.3	U
SB-04035	SB-04035-0020	2 - 2	29-Sep-95	7	U
SB-04035	SB-04035-1070	7 - 7	29-Sep-95	7.2	U
SB-04035	SB-04035-0070	7 - 7	29-Sep-95	7.2	U
SB-04036	SB-04036-0110	11 - 11	29-Sep-95	8.5	U
SB-04036	SB-04036-0040	4 - 4	29-Sep-95	7.6	U
SB-04036	SB-04036-0080	8 - 8	29-Sep-95	15	
SB-04106	W20-SB-04106-0055	5.5 - 5.5	01-Jul-94	78	U
SB-04109	W20-SB-04109-0010	1 - 1	01-Jul-94	72	U
SB-04109	W20-SB-04109-0110	11 - 11	01-Jul-94	78	U
SB-04109	W20-SB-04109-0050	5 - 5	01-Jul-94	69	U
SB-04110	W20-SB-04110-0120	12 - 12	14-Jul-94	90	U
SB-04111	W20-SB-04111-0120	12 - 12	30-Jun-94	87	U

Sample Location	Sample ID	Sample Interval[1] (ft. bgs)	Sample Date	Concentration (µg/kg)	Data Qualifier[2]
Benzo(k)fluoranthene (µg/kg) - 2004 Soil Screening Level = 144 µg/kg; PMCL = 2.9 µg/kg[3]					
SB-04111	W20-SB-04111-0035	3.5 - 3.5	30-Jun-94	74	U
SB-04111	W20-SB-04111-0085	8.5 - 8.5	30-Jun-94	84	U
SB-04112	W20-SB-04112-0015	1.5 - 1.5	16-Aug-94	89	U
SB-04112	W20-SB-04112-0025	2.5 - 2.5	16-Aug-94	85	U
SB-04113	W20-SB-04113-0015	1.5 - 1.5	16-Aug-94	84	U
SB-04113	W20-SB-04113-0025	2.5 - 2.5	16-Aug-94	84	U
SB-04113	W20-SB-04113-1025	2.5 - 2.5	16-Aug-94	260	U
SB-04114	W20-SB-04114-0010	1 - 1	11-Aug-94	74	U
SB-04114	W20-SB-04114-0100	10 - 10	11-Aug-94	76	U
SB-04114	W20-SB-04114-0060	6 - 6	11-Aug-94	76	U
SB-04115	W20-SB-04115-0015	1.5 - 1.5	12-Aug-94	69	U
SB-04115	W20-SB-04115-0045	4.5 - 4.5	15-Aug-94	71	U
SB-04115	W20-SB-04115-0095	9.5 - 9.5	15-Aug-94	100	U
SB-04116	W20-SB-04116-0015	1.5 - 1.5	12-Aug-94	69	U
SB-04116	W20-SB-04116-0110	11 - 11	12-Aug-94	98	U
SB-04116	W20-SB-04116-0075	7.5 - 7.5	12-Aug-94	69	U
SB-04120	W20-SB-04120-0065	6.5 - 6.5	05-Jul-94	80	U
SB-04402	W13-SB-04402-0040	4 - 4	17-Dec-93	62	U
SB-04403	W13-SB-04403-0040	4 - 4	17-Dec-93	62	U
SB-04404	W13-SB-04404-0040	4 - 4	17-Dec-93	60	U
SW-07	DP-0-SW07-0-045-PD	4 - 5	29-Aug-02	6.9	U
SW-07	DP-0-SW07-0-045-PD	4 - 5	29-Aug-02	69	U
SW-07	DP-5-SW07-0-103-PD	9.4 - 11.2	29-Aug-02	9.4	U
SW-07	DP-5-SW07-0-103-PD	9.4 - 11.2	29-Aug-02	94	U
SW-08	DP-0-SW08-0-045-PD	4 - 5	29-Aug-02	7	U
SW-08	DP-0-SW08-0-045-PD	4 - 5	29-Aug-02	70	U
SW-08	DP-0-SW08-0-100-PD	9.5 - 10.5	29-Aug-02	8.8	U
SW-08	DP-0-SW08-0-100-PD	9.5 - 10.5	29-Aug-02	88	U
SW-09	DP-5-SW09-0-115-PD	11 - 12	22-Aug-02	8.9	U
SW-09	DP-5-SW09-0-115-PD	11 - 12	22-Aug-02	89	U
SW-09	DP-0-SW09-0-035-PD	3 - 4	22-Aug-02	6.9	U
SW-09	DP-0-SW09-0-035-PD	3 - 4	22-Aug-02	69	U
SW-10	DP-0-SW10-0-105-PD	10 - 11	21-Aug-02	9.6	U
SW-10	DP-0-SW10-0-105-PD	10 - 11	21-Aug-02	96	U
SW-10	DP-0-SW10-0-035-PD	3 - 4	21-Aug-02	6.8	U
SW-10	DP-0-SW10-0-035-PD	3 - 4	21-Aug-02	68	U
SW-11	DP-0-SW11-0-038-PD	3.6 - 4.2	10-Sep-02	7.1	U
SW-11	DP-0-SW11-0-038-PD	3.6 - 4.2	10-Sep-02	71	U
SW-12	DP-0-SW12-0-045-PD	4 - 5	30-Aug-02	120	J
SW-12	DP-0-SW12-0-045-PD	4 - 5	30-Aug-02	160	
SW-12	DP-0-SW12-0-100-PD	9.5 - 10.5	30-Aug-02	9.5	
SW-12	DP-0-SW12-0-100-PD	9.5 - 10.5	30-Aug-02	79	UJ
SW-13	DP-0-SW13-0-105-PD	10 - 11	22-Aug-02	21	J
SW-13	DP-0-SW13-0-105-PD	10 - 11	22-Aug-02	110	U
SW-13	DP-0-SW13-0-045-PD	4 - 5	22-Aug-02	7	U
SW-13	DP-0-SW13-0-045-PD	4 - 5	22-Aug-02	70	U
SW-14	DP-0-SW14-0-035-PD	3 - 4	22-Aug-02	7.2	U
SW-14	DP-0-SW14-0-035-PD	3 - 4	22-Aug-02	72	U
SW-14	DP-0-SW14-0-085-PD	8 - 9	22-Aug-02	11	J
SW-14	DP-0-SW14-0-085-PD	8 - 9	22-Aug-02	99	U
SW-15	DP-0-SW15-0-035-PD	3 - 4	22-Aug-02	8.3	U
SW-15	DP-0-SW15-0-035-PD	3 - 4	22-Aug-02	83	U
SW-15	DP-0-SW15-0-085-PD	8 - 9	22-Aug-02	11	U
SW-15	DP-0-SW15-0-085-PD	8 - 9	22-Aug-02	110	U
SW-16	DP-0-SW16-0-045-PD	4 - 5	20-Aug-02	7.9	U
SW-16	DP-0-SW16-0-045-PD	4 - 5	20-Aug-02	79	U
SW-16	DP-0-SW16-0-085-PD	8 - 9	20-Aug-02	7.6	J
SW-16	DP-0-SW16-0-085-PD	8 - 9	20-Aug-02	76	U
SW-17	DP-0-SW17-0-115-PD	11 - 12	20-Aug-02	8.3	U

Sample Location	Sample ID	Sample Interval[1] (ft. bgs)	Sample Date	Concentration (µg/kg)	Data Qualifier[2]
Benzo(k)fluoranthene (µg/kg) - 2004 Soil Screening Level = 144 µg/kg; PMCL = 2.9 µg/kg[3]					
SW-17	DP-0-SW17-0-115-PD	11 - 12	20-Aug-02	83	U
SW-17	DP-0-SW17-0-055-PD	5 - 6	20-Aug-02	7.1	U
SW-17	DP-0-SW17-0-055-PD	5 - 6	20-Aug-02	71	U
SW-18	DP-0-SW18-0-115-PD	11 - 12	15-Aug-02	7.9	
SW-18	DP-0-SW18-0-115-PD	11 - 12	15-Aug-02	79	U
SW-18	DP-0-SW18-0-055-PD	5 - 6	15-Aug-02	7.3	U
SW-18	DP-0-SW18-0-055-PD	5 - 6	15-Aug-02	73	U
SW-19	DP-0-SW19-0-035-PD	3 - 4	23-Aug-02	7	U
SW-19	DP-0-SW19-0-035-PD	3 - 4	23-Aug-02	70	U
SW-19	DP-0-SW19-0-085-PD	8 - 9	23-Aug-02	9.2	U
SW-19	DP-0-SW19-0-085-PD	8 - 9	23-Aug-02	92	U
SW-20	DP-0-SW20-0-115-PD	11 - 12	22-Aug-02	11	U
SW-20	DP-0-SW20-0-115-PD	11 - 12	22-Aug-02	110	U
SW-20	DP-0-SW20-0-035-PD	3 - 4	22-Aug-02	7.4	U
SW-20	DP-1-SW20-0-035-PD	3 - 4	22-Aug-02	15	J
SW-20	DP-0-SW20-0-035-PD	3 - 4	22-Aug-02	74	U
SW-20	DP-1-SW20-0-035-PD	3 - 4	22-Aug-02	80	U
SW-21	DP-0-SW21-0-037-PD	3.4 - 4	09-Sep-02	6.9	U
SW-21	DP-0-SW21-0-037-PD	3.4 - 4	09-Sep-02	69	U
SW-21	DP-0-SW21-0-094-PD	9 - 9.7	09-Sep-02	13	
SW-21	DP-0-SW21-0-094-PD	9 - 9.7	09-Sep-02	88	U
SW-22	DP-0-SW22-0-115-PD	11 - 12	19-Aug-02	8	U
SW-22	DP-0-SW22-0-035-PD	3 - 4	19-Aug-02	6.8	U
SW-23	DP-0-SW23-0-105-PD	10 - 11	05-Sep-02	7.2	U
SW-23	DP-0-SW23-0-105-PD	10 - 11	05-Sep-02	72	U
SW-23	DP-0-SW23-0-046-PD	4.4 - 4.8	05-Sep-02	6.8	U
SW-23	DP-0-SW23-0-046-PD	4.4 - 4.8	05-Sep-02	68	U
SW-24	DP-0-SW24-0-040-PD	4 - 6	13-Aug-02	22	
SW-24	DP-0-SW24-0-040-PD	4 - 6	13-Aug-02	73	UJ
SW-24	DP-0-SW24-0-100-PD	9 - 11	13-Aug-02	9	U
SW-24	DP-0-SW24-0-100-PD	9 - 11	13-Aug-02	90	UJ
SW-24	DP-1-SW24-0-100-PD	9 - 11	15-Aug-02	8.8	U
SW-24	DP-1-SW24-0-100-PD	9 - 11	15-Aug-02	88	UJ
SW-25	DP-0-SW25-0-055-PD	5 - 6	22-Aug-02	8.1	U
SW-25	DP-0-SW25-0-055-PD	5 - 6	22-Aug-02	81	U
SW-25	DP-0-SW25-0-085-PD	8 - 9	22-Aug-02	18	J
SW-25	DP-0-SW25-0-085-PD	8 - 9	22-Aug-02	110	U
SW-26	DP-0-SW26-0-115-PD	11 - 12	22-Aug-02	23	J
SW-26	DP-0-SW26-0-115-PD	11 - 12	22-Aug-02	83	U
SW-26	DP-0-SW26-0-055-PD	5 - 6	22-Aug-02	7	U
SW-26	DP-0-SW26-0-055-PD	5 - 6	22-Aug-02	70	U
SW-27	DP-0-SW27-0-050-PD	4.5 - 5	05-Sep-02	7.1	U
SW-27	DP-0-SW27-0-050-PD	4.5 - 5	05-Sep-02	71	U
SW-27	DP-1-SW27-0-100-PD	9 - 11	05-Sep-02	8.8	U
SW-27	DP-0-SW27-0-100-PD	9 - 11	05-Sep-02	51	
SW-27	DP-1-SW27-0-100-PD	9 - 11	05-Sep-02	88	U
SW-27	DP-0-SW27-0-100-PD	9 - 11	05-Sep-02	92	U
SW-28	DP-0-SW28-0-5.5-PD	5 - 6	16-Aug-02	7.8	U
SW-28	DP-0-SW28-0-5.5-PD	5 - 6	16-Aug-02	78	U
SW-28	DP-0-SW28-0-8.5-PD	8 - 9	16-Aug-02	51	
SW-28	DP-0-SW28-0-8.5-PD	8 - 9	16-Aug-02	89	U
SW-29	DP-0-SW29-0-3.5-PD	3 - 4	16-Aug-02	6.7	U
SW-29	DP-0-SW29-0-3.5-PD	3 - 4	16-Aug-02	67	U
SW-29	DP-0-SW29-0-8.5-PD	8 - 9	16-Aug-02	6.8	U
SW-29	DP-0-SW29-0-8.5-PD	8 - 9	16-Aug-02	68	U
SW-30	DP-0-SW30-0-050-PD	5 - 6	13-Aug-02	8.4	U
SW-30	DP-0-SW30-0-050-PD	5 - 6	13-Aug-02	84	UJ
SW-30	DP-0-SW30-0-100-PD	9 - 10	13-Aug-02	8.9	U
SW-30	DP-0-SW30-0-100-PD	9 - 10	13-Aug-02	89	UJ

Sample Location	Sample ID	Sample Interval[1] (ft. bgs)	Sample Date	Concentration (µg/kg)	Data Qualifier[2]
Benzo(k)fluoranthene (µg/kg) - 2004 Soil Screening Level = 144 µg/kg; PMCL = 2.9 µg/kg[3]					
SW-31	DP-0-SW31-0-045-PD	4.6 - 5.2	30-Aug-02	6.8	U
SW-31	DP-0-SW31-0-045-PD	4.6 - 5.2	30-Aug-02	68	UJ
SW-31	DP-0-SW31-0-100-PD	9.5 - 10.5	30-Aug-02	8.9	U
SW-31	DP-0-SW31-0-100-PD	9.5 - 10.5	30-Aug-02	89	UJ
SW-32	DP-0-SW32-0-038-PD	3.4 - 4.2	06-Sep-02	7	U
SW-32	DP-0-SW32-0-038-PD	3.4 - 4.2	06-Sep-02	70	U
SW-32	DP-0-SW32-0-098-PD	9.5 - 10.3	06-Sep-02	8.3	U
SW-32	DP-0-SW32-0-098-PD	9.5 - 10.3	06-Sep-02	83	U
SW-33	DP-0-SW33-0-100-PD	10 - 10.5	25-Sep-02	8.4	U
SW-33	DP-0-SW33-0-100-PD	10 - 10.5	25-Sep-02	84	U
SW-33	DP-1-SW33-0-055-PD	5 - 6	25-Sep-02	7.1	U
SW-33	DP-0-SW33-0-055-PD	5 - 6	25-Sep-02	7.4	U
SW-33	DP-1-SW33-0-055-PD	5 - 6	25-Sep-02	71	U
SW-33	DP-0-SW33-0-055-PD	5 - 6	25-Sep-02	74	U
SW-34	DP-0-SW34-0-035-PD	3 - 4	23-Aug-02	7.5	U
SW-34	DP-0-SW34-0-035-PD	3 - 4	23-Aug-02	75	U
SW-34	DP-0-SW34-0-085-PD	8 - 9	23-Aug-02	7.2	U
SW-34	DP-1-SW34-0-085-PD	8 - 9	23-Aug-02	8	U
SW-34	DP-0-SW34-0-085-PD	8 - 9	23-Aug-02	72	U
SW-34	DP-1-SW34-0-085-PD	8 - 9	23-Aug-02	80	U
SW-35	DP-0-SW35-0-035-PD	3 - 4	23-Aug-02	14	
SW-35	DP-0-SW35-0-035-PD	3 - 4	23-Aug-02	75	U
SW-35	DP-0-SW35-0-085-PD	8 - 9	23-Aug-02	7.3	U
SW-35	DP-0-SW35-0-085-PD	8 - 9	23-Aug-02	73	U
SW-48	DP-0-SW48-0-115-PD	11 - 12	21-Aug-02	7.3	U
SW-48	DP-0-SW48-0-115-PD	11 - 12	21-Aug-02	73	U
SW-48	DP-0-SW48-0-035-PD	3 - 4	21-Aug-02	9.2	
SW-48	DP-0-SW48-0-035-PD	3 - 4	21-Aug-02	71	U
SW-49	DP-0-SW49-0-045-PD	4 - 5	29-Aug-02	7.1	U
SW-49	DP-0-SW49-0-045-PD	4 - 5	29-Aug-02	71	U
SW-49	DP-0-SW49-0-095-PD	9 - 9.5	29-Aug-02	8.8	U
SW-49	DP-0-SW49-0-095-PD	9 - 9.5	29-Aug-02	88	U
SW-50	DP-0-SW50-0-060-PD	5.5 - 6.5	19-Aug-02	6.9	U
SW-51	DP-0-SW51-0-115-PD	11 - 12	20-Aug-02	8.2	U
SW-51	DP-0-SW51-0-115-PD	11 - 12	20-Aug-02	82	U
SW-51	DP-0-SW51-0-055-PD	5 - 6	20-Aug-02	7.1	U
SW-51	DP-0-SW51-0-055-PD	5 - 6	20-Aug-02	71	U
SW-52	DP-0-SW52-0-115-PD	11 - 12	19-Aug-02	360	
SW-52	DP-0-SW52-0-035-PD	3 - 4	19-Aug-02	7.5	
W12-SB1	W12-SB1-1	0 - 1.5	25-Jan-93	86	U
W12-SB1	W12-SB1-10	10 - 11.5	25-Jan-93	89	U
W12-SB2	W12-SB2-1	0 - 1.5	25-Jan-93	45	J
W12-SB2	W12-SB2-10	10 - 11.5	25-Jan-93	93	U
W12-SB3	W12-SB3-1	0 - 1.5	25-Jan-93	73	U
W12-SB3	W12-SB3-10	10 - 11.5	25-Jan-93	110	U

Note: (1) - Data restricted from surface to 12ft bgs.
(2) - Definitions for data qualifiers are provided on Table F-3.
(3) - PMCL - Preliminary Media Cleanup Level (Weston, 1999).

This page intentionally left blank

Sample Location	Sample ID	Sample Interval[1] (ft. bgs)	Sample Date	Concentration (µg/kg)	Data Qualifier[2]
Chrysene (µg/kg) - 2004 Soil Screening Level = 46.6 µg/kg; PMCL = 2.9 µg/kg[3]					
2-40-DP-001	2-40-DP-01-01-S-0	0 - 1	25-Jun-08	4.7	U
2-40-DP-001	2-40-DP-01-01-S-0	0 - 1	25-Jun-08	65	U
2-40-DP-001	2-40-DP-01-04-S-0	4 - 5	25-Jun-08	4.7	U
2-40-DP-001	2-40-DP-01-04-S-0	4 - 5	25-Jun-08	66	U
2-40-DP-001	2-40-DP-01-09-S-0	9 - 10	25-Jun-08	4.7	U
2-40-DP-001	2-40-DP-01-09-S-0	9 - 10	25-Jun-08	63	U
2-40-DP-005	2-40-DP-05-01-S-0	0 - 1	18-Jun-08	26	
2-40-DP-005	2-40-DP-05-01-S-0	0 - 1	18-Jun-08	150	
2-40-DP-005	2-40-DP-05-04-S-0	4 - 5	18-Jun-08	4.9	U
2-40-DP-005	2-40-DP-05-04-S-0	4 - 5	18-Jun-08	65	U
2-40-DP-005	2-40-DP-05-09-S-0	9 - 10	18-Jun-08	18	
2-40-DP-005	2-40-DP-05-09-S-0	9 - 10	18-Jun-08	65	U
2-40-DP-007	2-40-DP-07-01-S-0	0 - 1	03-Jul-08	4.5	U
2-40-DP-007	2-40-DP-07-01-S-0	0 - 1	03-Jul-08	63	U
2-40-DP-007	2-40-DP-07-04-S-0	4 - 5	03-Jul-08	4.6	U
2-40-DP-007	2-40-DP-07-04-S-0	4 - 5	03-Jul-08	62	U
2-40-DP-007	2-40-DP-07-09-S-0	9 - 10	03-Jul-08	23	
2-40-DP-007	2-40-DP-07-09-S-0	9 - 10	03-Jul-08	63	U
2-40-DP-008	2-40-DP-08-01-S-0	0 - 1	03-Jul-08	4.6	U
2-40-DP-008	2-40-DP-08-01-S-0	0 - 1	03-Jul-08	64	U
2-40-DP-008	2-40-DP-08-04-S-0	4 - 5	03-Jul-08	6.1	
2-40-DP-008	2-40-DP-08-04-S-0	4 - 5	03-Jul-08	63	U
2-40-DP-008	2-40-DP-08-09-S-0	9 - 10	03-Jul-08	4.7	U
2-40-DP-008	2-40-DP-08-09-S-0	9 - 10	03-Jul-08	66	U
2-40-DP-009	2-40-DP-09-01-S-0	0 - 1	07-Jul-08	4.6	U
2-40-DP-009	2-40-DP-09-01-S-0	0 - 1	07-Jul-08	64	U
2-40-DP-009	2-40-DP-09-04-S-0	4 - 5	07-Jul-08	4.8	U
2-40-DP-009	2-40-DP-09-04-S-0	4 - 5	07-Jul-08	59	U
2-40-DP-009	2-40-DP-09-09-S-0	9 - 10	07-Jul-08	4.7	U
2-40-DP-009	2-40-DP-09-09-S-0	9 - 10	07-Jul-08	60	U
2-40-DP-010	2-40-DP-10-01-S-0	0 - 1	23-Jun-08	5	U
2-40-DP-010	2-40-DP-10-01-S-0	0 - 1	23-Jun-08	65	U
2-40-DP-010	2-40-DP-10-04-S-0	4 - 5	23-Jun-08	6.4	
2-40-DP-010	2-40-DP-10-04-S-0	4 - 5	23-Jun-08	64	U
2-40-DP-010	2-40-DP-10-09-S-0	9 - 10	23-Jun-08	5	U
2-40-DP-010	2-40-DP-10-09-S-0	9 - 10	23-Jun-08	66	U
2-40-DP-011	2-40-DP-11-01-S-0	0 - 1	24-Jun-08	41	
2-40-DP-011	2-40-DP-11-01-S-0	0 - 1	24-Jun-08	64	U
2-40-DP-011	2-40-DP-11-04-S-0	4 - 5	24-Jun-08	4.9	U
2-40-DP-011	2-40-DP-11-04-S-0	4 - 5	24-Jun-08	63	U
2-40-DP-011	2-40-DP-11-09-S-0	9 - 10	24-Jun-08	4.9	U
2-40-DP-011	2-40-DP-11-09-S-0	9 - 10	24-Jun-08	62	U
2-40-DP-012	2-40-DP-12-01-S-0	0 - 1	20-Jun-08	4.8	
2-40-DP-012	2-40-DP-12-01-S-0	0 - 1	20-Jun-08	56	U
2-40-DP-012	2-40-DP-12-04-S-0	4 - 5	20-Jun-08	4.9	U
2-40-DP-012	2-40-DP-12-04-S-0	4 - 5	20-Jun-08	58	U
2-40-DP-012	2-40-DP-12-09-S-0	9 - 10	20-Jun-08	26	
2-40-DP-012	2-40-DP-12-09-S-0	9 - 10	20-Jun-08	63	U
2-40-DP-013	2-40-DP-13-01-S-0	0 - 1	03-Jul-08	4.5	U
2-40-DP-013	2-40-DP-13-01-S-0	0 - 1	03-Jul-08	64	U
2-40-DP-013	2-40-DP-13-04-S-0	4 - 5	03-Jul-08	4.6	U
2-40-DP-013	2-40-DP-13-04-S-0	4 - 5	03-Jul-08	64	U
2-40-DP-013	2-40-DP-13-09-S-0	9 - 10	03-Jul-08	5.3	
2-40-DP-013	2-40-DP-13-09-S-0	9 - 10	03-Jul-08	63	U
2-40-DP-017	2-40-DP-17-01-S-0	0 - 1	12-Jun-08	5.7	
2-40-DP-017	2-40-DP-17-01-S-0	0 - 1	12-Jun-08	64	U
2-40-DP-017	2-40-DP-17-01-S-0	0 - 1	12-Jun-08	64	UJ
2-40-DP-017	2-40-DP-17-04-S-0	4 - 5	12-Jun-08	4.8	
2-40-DP-017	2-40-DP-17-04-S-0	4 - 5	12-Jun-08	66	U
2-40-DP-017	2-40-DP-17-04-S-0	4 - 5	12-Jun-08	66	UJ

Sample Location	Sample ID	Sample Interval[1] (ft. bgs)	Sample Date	Concentration (µg/kg)	Data Qualifier[2]
Chrysene (µg/kg) - 2004 Soil Screening Level = 46.6 µg/kg; PMCL = 2.9 µg/kg[3]					
2-40-DP-017	2-40-DP-17-09-S-0	9 - 10	12-Jun-08	4.8	U
2-40-DP-017	2-40-DP-17-09-S-0	9 - 10	12-Jun-08	65	UJ
2-40-DP-017	2-40-DP-17-09-S-0	9 - 10	12-Jun-08	66	U
2-40-DP-018	2-40-DP-18-01-S-0	0 - 1	06-Jun-08	5	U
2-40-DP-018	2-40-DP-18-01-S-0	0 - 1	06-Jun-08	65	U
2-40-DP-018	2-40-DP-18-04-S-0	4 - 5	06-Jun-08	5	U
2-40-DP-018	2-40-DP-18-04-S-0	4 - 5	06-Jun-08	65	U
2-40-DP-018	2-40-DP-18-09-S-0	9 - 10	06-Jun-08	4.8	U
2-40-DP-018	2-40-DP-18-09-S-0	9 - 10	06-Jun-08	65	U
2-40-DP-024	2-40-DP-24-01-S-0	0 - 1	10-Jun-08	7.8	
2-40-DP-024	2-40-DP-24-01-S-0	0 - 1	10-Jun-08	67	U
2-40-DP-024	2-40-DP-24-04-S-0	4 - 5	10-Jun-08	4.5	U
2-40-DP-024	2-40-DP-24-04-S-0	4 - 5	10-Jun-08	63	U
2-40-DP-024	2-40-DP-24-09-S-0	9 - 10	10-Jun-08	26	
2-40-DP-024	2-40-DP-24-09-S-0	9 - 10	10-Jun-08	65	U
2-40-DP-025	2-40-DP-25-01-S-0	0 - 1	03-Jul-08	4.7	U
2-40-DP-025	2-40-DP-25-01-S-0	0 - 1	03-Jul-08	64	U
2-40-DP-025	2-40-DP-25-04-S-0	4 - 5	03-Jul-08	6.4	
2-40-DP-025	2-40-DP-25-04-S-0	4 - 5	03-Jul-08	61	U
2-40-DP-025	2-40-DP-25-09-S-0	9 - 10	03-Jul-08	4.6	U
2-40-DP-025	2-40-DP-25-09-S-0	9 - 10	03-Jul-08	64	U
2-40-DP-028	2-40-DP-28-01-S-0	0 - 1	06-Jun-08	4.9	U
2-40-DP-028	2-40-DP-28-01-S-0	0 - 1	06-Jun-08	64	U
2-40-DP-028	2-40-DP-28-04-S-0	4 - 5	06-Jun-08	5	U
2-40-DP-028	2-40-DP-28-04-S-0	4 - 5	06-Jun-08	65	U
2-40-DP-028	2-40-DP-28-09-S-0	9 - 10	06-Jun-08	4.9	U
2-40-DP-028	2-40-DP-28-09-S-0	9 - 10	06-Jun-08	65	U
2-40-DP-031	2-40-DP-31-01-S-0	0 - 1	08-Jul-08	4.8	U
2-40-DP-031	2-40-DP-31-01-S-0	0 - 1	08-Jul-08	59	U
2-40-DP-031	2-40-DP-31-04-S-0	4 - 5	08-Jul-08	4.7	U
2-40-DP-031	2-40-DP-31-04-S-0	4 - 5	08-Jul-08	63	U
2-40-DP-031	2-40-DP-31-09-S-0	9 - 10	08-Jul-08	5	U
2-40-DP-031	2-40-DP-31-09-S-0	9 - 10	08-Jul-08	60	U
2-40-DP-032	2-40-DP-32-01-S-0	0 - 1	28-May-08	4.8	U
2-40-DP-032	2-40-DP-32-01-S-0	0 - 1	28-May-08	65	U
2-40-DP-032	2-40-DP-32-04-S-0	4 - 5	28-May-08	4.9	U
2-40-DP-032	2-40-DP-32-04-S-0	4 - 5	28-May-08	66	U
2-40-DP-032	2-40-DP-32-09-S-0	9 - 10	28-May-08	5.8	
2-40-DP-032	2-40-DP-32-09-S-0	9 - 10	28-May-08	66	U
2-40-DP-037	2-40-DP-37-01-S-0	0 - 1	22-May-08	4.9	U
2-40-DP-037	2-40-DP-37-01-S-0	0 - 1	22-May-08	64	U
2-40-DP-037	2-40-DP-37-04-S-0	4 - 5	22-May-08	4.8	U
2-40-DP-037	2-40-DP-37-04-S-0	4 - 5	22-May-08	64	U
2-40-DP-037	2-40-DP-37-09-S-0	9 - 10	22-May-08	4.9	U
2-40-DP-037	2-40-DP-37-09-S-0	9 - 10	22-May-08	64	U
2-40-DP-038	2-40-DP-38-01-S-0	0 - 1	21-May-08	5	U
2-40-DP-038	2-40-DP-38-01-S-0	0 - 1	21-May-08	64	U
2-40-DP-038	2-40-DP-38-04-S-0	4 - 5	21-May-08	4.8	U
2-40-DP-038	2-40-DP-38-04-S-0	4 - 5	21-May-08	64	U
2-40-DP-038	2-40-DP-38-09-S-0	9 - 10	21-May-08	5	U
2-40-DP-038	2-40-DP-38-09-S-0	9 - 10	21-May-08	63	U
2-40-DP-040	2-40-DP-40-01-S-0	0 - 1	15-May-08	4.8	U
2-40-DP-040	2-40-DP-40-01-S-0	0 - 1	15-May-08	63	U
2-40-DP-040	2-40-DP-40-04-S-0	4 - 5	15-May-08	5	U
2-40-DP-040	2-40-DP-40-04-S-0	4 - 5	15-May-08	64	U
2-40-DP-040	2-40-DP-40-09-S-0	9 - 10	15-May-08	4.8	U
2-40-DP-040	2-40-DP-40-09-S-0	9 - 10	15-May-08	65	U
2-40-DP-043	2-40-DP-43-01-S-0	0 - 1	12-May-08	24	J
2-40-DP-043	2-40-DP-43-01-S-0	0 - 1	12-May-08	64	U
2-40-DP-043	2-40-DP-43-04-S-0	4 - 5	12-May-08	4.9	U

Sample Location	Sample ID	Sample Interval[1] (ft. bgs)	Sample Date	Concentration (µg/kg)	Data Qualifier[2]
Chrysene (µg/kg) - 2004 Soil Screening Level = 46.6 µg/kg; PMCL = 2.9 µg/kg[3]					
2-40-DP-043	2-40-DP-43-04-S-0	4 - 5	12-May-08	64	U
2-40-DP-043	2-40-DP-43-09-S-0	9 - 10	12-May-08	27	
2-40-DP-043	2-40-DP-43-09-S-0	9 - 10	12-May-08	65	U
2-40-DP-047	2-40-DP-47-01-S-0	0 - 1	25-Jun-08	4.8	U
2-40-DP-047	2-40-DP-47-01-S-0	0 - 1	25-Jun-08	64	U
2-40-DP-047	2-40-DP-47-04-S-0	4 - 5	25-Jun-08	4.6	U
2-40-DP-047	2-40-DP-47-04-S-0	4 - 5	25-Jun-08	66	U
2-40-DP-047	2-40-DP-47-09-S-0	9 - 10	25-Jun-08	17	
2-40-DP-047	2-40-DP-47-09-S-0	9 - 10	25-Jun-08	67	U
2-40-DP-050	2-40-DP-50-01-S-0	0 - 1	18-Jun-08	25	
2-40-DP-050	2-40-DP-50-01-S-0	0 - 1	18-Jun-08	65	U
2-40-DP-050	2-40-DP-50-05-S-0	5 - 6	18-Jun-08	5	U
2-40-DP-050	2-40-DP-50-05-S-0	5 - 6	18-Jun-08	66	U
2-40-DP-050	2-40-DP-50-09-S-0	9 - 10	18-Jun-08	15	
2-40-DP-050	2-40-DP-50-09-S-0	9 - 10	18-Jun-08	64	U
2-40-DP-053	2-40-DP-53-01-S-0	0 - 1	09-Jun-08	5	U
2-40-DP-053	2-40-DP-53-01-S-0	0 - 1	09-Jun-08	65	U
2-40-DP-053	2-40-DP-53-04-S-0	4 - 5	09-Jun-08	8.4	
2-40-DP-053	2-40-DP-53-04-S-0	4 - 5	09-Jun-08	66	U
2-40-DP-053	2-40-DP-53-09-S-0	9 - 10	09-Jun-08	11	
2-40-DP-053	2-40-DP-53-09-S-0	9 - 10	09-Jun-08	63	U
2-40-DP-056	2-40-DP-56-01-S-0	0 - 1	04-Jun-08	11	
2-40-DP-056	2-40-DP-56-01-S-0	0 - 1	04-Jun-08	66	U
2-40-DP-056	2-40-DP-56-04-S-0	4 - 5	04-Jun-08	4.8	U
2-40-DP-056	2-40-DP-56-04-S-0	4 - 5	04-Jun-08	66	U
2-40-DP-056	2-40-DP-56-09-S-0	9 - 10	04-Jun-08	5	U
2-40-DP-056	2-40-DP-56-09-S-0	9 - 10	04-Jun-08	63	U
2-40-DP-057	2-40-DP-57-01-S-0	0 - 1	05-Jun-08	4.8	U
2-40-DP-057	2-40-DP-57-01-S-0	0 - 1	05-Jun-08	66	U
2-40-DP-057	2-40-DP-57-04-S-0	4 - 5	05-Jun-08	6.2	
2-40-DP-057	2-40-DP-57-04-S-0	4 - 5	05-Jun-08	63	U
2-40-DP-057	2-40-DP-57-09-S-0	9 - 10	05-Jun-08	5	U
2-40-DP-057	2-40-DP-57-09-S-0	9 - 10	05-Jun-08	66	U
2-40-DP-058	2-40-DP-58-01-S-0	0 - 1	10-Jun-08	4.8	U
2-40-DP-058	2-40-DP-58-01-S-0	0 - 1	10-Jun-08	67	U
2-40-DP-058	2-40-DP-58-04-S-0	4 - 5	10-Jun-08	5	U
2-40-DP-058	2-40-DP-58-04-S-0	4 - 5	10-Jun-08	49	UJ
2-40-DP-058	2-40-DP-58-04-S-0	4 - 5	10-Jun-08	64	UJ
2-40-DP-058	2-40-DP-58-09-S-0	9 - 10	10-Jun-08	56	
2-40-DP-058	2-40-DP-58-09-S-0	9 - 10	10-Jun-08	65	U
2-40-DP-059	2-40-DP-59-01-S-0	0 - 1	18-Jun-08	170	
2-40-DP-059	2-40-DP-59-01-S-0	0 - 1	18-Jun-08	180	
2-40-DP-059	2-40-DP-59-04-S-0	4 - 5	18-Jun-08	4.9	U
2-40-DP-059	2-40-DP-59-04-S-0	4 - 5	18-Jun-08	64	U
2-40-DP-059	2-40-DP-59-09-S-0	9 - 10	18-Jun-08	23	
2-40-DP-059	2-40-DP-59-09-S-0	9 - 10	18-Jun-08	64	U
2-40-DP-060	2-40-DP-60-01-S-0	0 - 1	17-Jun-08	4.8	U
2-40-DP-060	2-40-DP-60-01-S-0	0 - 1	17-Jun-08	63	U
2-40-DP-060	2-40-DP-60-04-S-0	4 - 5	17-Jun-08	4.8	U
2-40-DP-060	2-40-DP-60-04-S-0	4 - 5	17-Jun-08	64	U
2-40-DP-060	2-40-DP-60-09-S-0	9 - 10	17-Jun-08	9.2	J
2-40-DP-060	2-40-DP-60-09-S-0	9 - 10	17-Jun-08	64	U
2-40-DP-061	2-40-DP-61-01-S-0	0 - 1	11-Jun-08	4.9	U
2-40-DP-061	2-40-DP-61-01-S-0	0 - 1	11-Jun-08	64	U
2-40-DP-061	2-40-DP-61-04-S-0	4 - 5	11-Jun-08	5	UJ
2-40-DP-061	2-40-DP-61-04-S-0	4 - 5	11-Jun-08	64	U
2-40-DP-061	2-40-DP-61-09-S-0	9 - 10	11-Jun-08	8.5	
2-40-DP-061	2-40-DP-61-09-S-0	9 - 10	11-Jun-08	130	
2-40-DP-068	2-40-DP-68-01-S-0	0 - 1	19-Jun-08	4.8	U
2-40-DP-068	2-40-DP-68-01-S-0	0 - 1	19-Jun-08	58	U

Sample Location	Sample ID	Sample Interval[1] (ft. bgs)	Sample Date	Concentration (µg/kg)	Data Qualifier[2]
Chrysene (µg/kg) - 2004 Soil Screening Level = 46.6 µg/kg; PMCL = 2.9 µg/kg[3]					
2-40-DP-068	2-40-DP-68-04-S-0	4 - 5	19-Jun-08	4.8	U
2-40-DP-068	2-40-DP-68-04-S-0	4 - 5	19-Jun-08	60	U
2-40-DP-068	2-40-DP-68-09-S-0	9 - 10	19-Jun-08	7.8	
2-40-DP-068	2-40-DP-68-09-S-0	9 - 10	19-Jun-08	65	U
2-40-DP-071	2-40-DP-71-01-S-0	0 - 1	23-Jun-08	27000	E
2-40-DP-071	2-40-DP-71-01-S-0	0 - 1	23-Jun-08	37000	
2-40-DP-071	2-40-DP-71-01-S-0	0 - 1	23-Jun-08	40000	E
2-40-DP-071	2-40-DP-71-01-S-0	0 - 1	23-Jun-08	53000	
2-40-DP-071	2-40-DP-71-04-S-0	4 - 5	23-Jun-08	180	
2-40-DP-071	2-40-DP-71-04-S-0	4 - 5	23-Jun-08	180	
2-40-DP-071	2-40-DP-71-09-S-0	9 - 10	23-Jun-08	4.8	U
2-40-DP-071	2-40-DP-71-09-S-0	9 - 10	23-Jun-08	66	U
2-40-DP-072	2-40-DP-72-01-S-0	0 - 1	24-Jun-08	4.9	U
2-40-DP-072	2-40-DP-72-01-S-0	0 - 1	24-Jun-08	62	U
2-40-DP-072	2-40-DP-72-04-S-0	4 - 5	24-Jun-08	130	
2-40-DP-072	2-40-DP-72-04-S-0	4 - 5	24-Jun-08	140	
2-40-DP-072	2-40-DP-72-09-S-0	9 - 10	24-Jun-08	6.9	
2-40-DP-072	2-40-DP-72-09-S-0	9 - 10	24-Jun-08	63	U
2-40-DP-073	2-40-DP-73-01-S-0	0 - 1	25-Jun-08	140	
2-40-DP-073	2-40-DP-73-01-S-0	0 - 1	25-Jun-08	1200	
2-40-DP-073	2-40-DP-73-04-S-0	4 - 5	25-Jun-08	20	U
2-40-DP-073	2-40-DP-73-04-S-0	4 - 5	25-Jun-08	8600	
2-40-DP-073	2-40-DP-73-04-S-0	4 - 5	25-Jun-08	8800	
2-40-DP-073	2-40-DP-73-09-S-0	9 - 10	25-Jun-08	4.4	U
2-40-DP-073	2-40-DP-73-09-S-0	9 - 10	25-Jun-08	64	U
2-40-DP-074	2-40-DP-74-01-S-0	0 - 1	02-Jul-08	53	
2-40-DP-074	2-40-DP-74-01-S-0	0 - 1	02-Jul-08	67	J
2-40-DP-074	2-40-DP-74-01-S-0	0 - 1	02-Jul-08	140	
2-40-DP-074	2-40-DP-74-04-S-0	4 - 5	02-Jul-08	150	J
2-40-DP-074	2-40-DP-74-04-S-0	4 - 5	02-Jul-08	210	
2-40-DP-074	2-40-DP-74-04-S-0	4 - 5	02-Jul-08	280	
2-40-DP-074	2-40-DP-74-04-S-0	4 - 5	02-Jul-08	280	
2-40-DP-074	2-40-DP-74-09-S-0	9 - 10	02-Jul-08	4.7	U
2-40-DP-074	2-40-DP-74-09-S-0	9 - 10	02-Jul-08	62	UJ
2-40-DP-074	2-40-DP-74-09-S-0	9 - 10	02-Jul-08	63	U
2-40-DP-075	2-40-DP-75-01-S-0	0 - 1	01-Jul-08	5.2	
2-40-DP-075	2-40-DP-75-01-S-0	0 - 1	01-Jul-08	64	UJ
2-40-DP-075	2-40-DP-75-01-S-0	0 - 1	01-Jul-08	65	U
2-40-DP-075	2-40-DP-75-04-S-0	4 - 5	01-Jul-08	4.6	U
2-40-DP-075	2-40-DP-75-04-S-0	4 - 5	01-Jul-08	60	UJ
2-40-DP-075	2-40-DP-75-04-S-0	4 - 5	01-Jul-08	61	U
2-40-DP-075	2-40-DP-75-09-S-0	9 - 10	01-Jul-08	9.1	
2-40-DP-075	2-40-DP-75-09-S-0	9 - 10	01-Jul-08	65	UJ
2-40-DP-075	2-40-DP-75-09-S-0	9 - 10	01-Jul-08	65	UJ
2-40-DP-076	2-40-DP-76-01-S-0	0 - 1	05-Jun-08	61	
2-40-DP-076	2-40-DP-76-01-S-0	0 - 1	05-Jun-08	64	UJ
2-40-DP-076	2-40-DP-76-01-S-0	0 - 1	05-Jun-08	64	U
2-40-DP-076	2-40-DP-76-04-S-0	4 - 5	05-Jun-08	4.8	U
2-40-DP-076	2-40-DP-76-04-S-0	4 - 5	05-Jun-08	64	U
2-40-DP-076	2-40-DP-76-09-S-0	9 - 10	05-Jun-08	15	
2-40-DP-076	2-40-DP-76-09-S-0	9 - 10	05-Jun-08	64	U
2-40-DP-079	2-40-DP-79-01-S-0	0 - 1	24-Jun-08	4.8	U
2-40-DP-079	2-40-DP-79-01-S-0	0 - 1	24-Jun-08	63	U
2-40-DP-079	2-40-DP-79-04-S-0	4 - 5	24-Jun-08	4.9	U
2-40-DP-079	2-40-DP-79-04-S-0	4 - 5	24-Jun-08	63	U
2-40-DP-079	2-40-DP-79-09-S-0	9 - 10	24-Jun-08	4.8	U
2-40-DP-079	2-40-DP-79-09-S-0	9 - 10	24-Jun-08	65	U
2-40-DP-081	2-40-DP-81-01-S-0	0 - 1	06-Jun-08	5	U
2-40-DP-081	2-40-DP-81-01-S-0	0 - 1	06-Jun-08	65	U
2-40-DP-081	2-40-DP-81-04-S-0	4 - 5	06-Jun-08	10	

Sample Location	Sample ID	Sample Interval[1] (ft. bgs)	Sample Date	Concentration (µg/kg)	Data Qualifier[2]
Chrysene (µg/kg) - 2004 Soil Screening Level = 46.6 µg/kg; PMCL = 2.9 µg/kg[3]					
2-40-DP-081	2-40-DP-81-04-S-0	4 - 5	06-Jun-08	64	U
2-40-DP-081	2-40-DP-81-09-S-0	9 - 10	06-Jun-08	4.8	U
2-40-DP-081	2-40-DP-81-09-S-0	9 - 10	06-Jun-08	66	U
2-40-DP-086	2-40-DP-86-01-S-0	0 - 1	13-Jun-08	65	UJ
2-40-DP-086	2-40-DP-86-01-S-0	0 - 1	13-Jun-08	65	U
2-40-DP-086	2-40-DP-86-01-S-0	0 - 1	13-Jun-08	170	
2-40-DP-086	2-40-DP-86-04-S-0	4 - 5	13-Jun-08	4.8	U
2-40-DP-086	2-40-DP-86-04-S-0	4 - 5	13-Jun-08	65	U
2-40-DP-086	2-40-DP-86-04-S-0	4 - 5	13-Jun-08	66	UJ
2-40-DP-086	2-40-DP-86-09-S-0	9 - 10	13-Jun-08	5	U
2-40-DP-086	2-40-DP-86-09-S-0	9 - 10	13-Jun-08	64	UJ
2-40-DP-086	2-40-DP-86-09-S-0	9 - 10	13-Jun-08	64	U
2-40-DP-093	2-40-DP-93-01-S-0	0 - 1	08-Jul-08	4.8	U
2-40-DP-093	2-40-DP-93-01-S-0	0 - 1	08-Jul-08	61	U
2-40-DP-093	2-40-DP-93-04-S-0	4 - 5	08-Jul-08	9.4	
2-40-DP-093	2-40-DP-93-04-S-0	4 - 5	08-Jul-08	59	U
2-40-DP-093	2-40-DP-93-09-S-0	9 - 10	08-Jul-08	4.8	U
2-40-DP-093	2-40-DP-93-09-S-0	9 - 10	08-Jul-08	59	U
2-40-DP-094	2-40-DP-94-01-S-0	0 - 1	30-Jun-08	4.7	U
2-40-DP-094	2-40-DP-94-01-S-0	0 - 1	30-Jun-08	65	U
2-40-DP-094	2-40-DP-94-01-S-0	0 - 1	30-Jun-08	65	UJ
2-40-DP-094	2-40-DP-94-04-S-0	4 - 5	30-Jun-08	14	
2-40-DP-094	2-40-DP-94-04-S-0	4 - 5	30-Jun-08	59	UJ
2-40-DP-094	2-40-DP-94-04-S-0	4 - 5	30-Jun-08	180	U
2-40-DP-094	2-40-DP-94-09-S-0	9 - 10	30-Jun-08	4.6	U
2-40-DP-094	2-40-DP-94-09-S-0	9 - 10	30-Jun-08	62	U
2-40-DP-094	2-40-DP-94-09-S-0	9 - 10	30-Jun-08	62	UJ
2-40-DP-095	2-40-DP-95-01-S-0	0 - 1	09-Jun-08	4.9	U
2-40-DP-095	2-40-DP-95-01-S-0	0 - 1	09-Jun-08	64	U
2-40-DP-095	2-40-DP-95-04-S-0	4 - 5	09-Jun-08	11	
2-40-DP-095	2-40-DP-95-04-S-0	4 - 5	09-Jun-08	65	U
2-40-DP-095	2-40-DP-95-09-S-0	9 - 10	09-Jun-08	4.8	U
2-40-DP-095	2-40-DP-95-09-S-0	9 - 10	09-Jun-08	66	U
2-40-DP-096	2-40-DP-96-01-S-0	0 - 1	23-Jun-08	4.8	U
2-40-DP-096	2-40-DP-96-01-S-0	0 - 1	23-Jun-08	64	U
2-40-DP-096	2-40-DP-96-04-S-0	4 - 5	23-Jun-08	4.9	U
2-40-DP-096	2-40-DP-96-04-S-0	4 - 5	23-Jun-08	64	U
2-40-DP-096	2-40-DP-96-09-S-0	9 - 10	23-Jun-08	4.9	U
2-40-DP-096	2-40-DP-96-09-S-0	9 - 10	23-Jun-08	64	U
2-40-DP-097	2-40-DP-97-01-S-0	0 - 1	07-Jul-08	91	
2-40-DP-097	2-40-DP-97-01-S-0	0 - 1	07-Jul-08	170	
2-40-DP-097	2-40-DP-97-01-S-0	0 - 1	07-Jul-08	180	
2-40-DP-097	2-40-DP-97-04-S-0	4 - 5	07-Jul-08	560	E
2-40-DP-097	2-40-DP-97-04-S-0	4 - 5	07-Jul-08	580	
2-40-DP-097	2-40-DP-97-04-S-0	4 - 5	07-Jul-08	12000	E
2-40-DP-097	2-40-DP-97-04-S-0	4 - 5	07-Jul-08	22000	
2-40-DP-097	2-40-DP-97-09-S-0	9 - 10	07-Jul-08	4.6	U
2-40-DP-097	2-40-DP-97-09-S-0	9 - 10	07-Jul-08	64	U
2-40-DP-098	2-40-DP-98-01-S-0	0 - 1	12-Jun-08	180	
2-40-DP-098	2-40-DP-98-01-S-0	0 - 1	12-Jun-08	190	
2-40-DP-098	2-40-DP-98-01-S-0	0 - 1	12-Jun-08	210	J
2-40-DP-098	2-40-DP-98-01-S-0	0 - 1	12-Jun-08	530	
2-40-DP-098	2-40-DP-98-04-S-0	4 - 5	12-Jun-08	4.8	U
2-40-DP-098	2-40-DP-98-04-S-0	4 - 5	12-Jun-08	64	UJ
2-40-DP-098	2-40-DP-98-04-S-0	4 - 5	12-Jun-08	64	U
2-40-DP-098	2-40-DP-98-09-S-0	9 - 10	12-Jun-08	7.9	
2-40-DP-098	2-40-DP-98-09-S-0	9 - 10	12-Jun-08	63	UJ
2-40-DP-098	2-40-DP-98-09-S-0	9 - 10	12-Jun-08	64	U
2-40-DP-099	2-40-DP-99-01-S-0	0 - 1	12-Jun-08	4.8	U
2-40-DP-099	2-40-DP-99-01-S-0	0 - 1	12-Jun-08	63	U

Sample Location	Sample ID	Sample Interval[1] (ft. bgs)	Sample Date	Concentration (µg/kg)	Data Qualifier[2]
Chrysene (µg/kg) - 2004 Soil Screening Level = 46.6 µg/kg; PMCL = 2.9 µg/kg[3]					
2-40-DP-099	2-40-DP-99-01-S-0	0 - 1	12-Jun-08	86	J
2-40-DP-099	2-40-DP-99-04-S-0	4 - 5	12-Jun-08	13	
2-40-DP-099	2-40-DP-99-04-S-0	4 - 5	12-Jun-08	64	U
2-40-DP-099	2-40-DP-99-04-S-0	4 - 5	12-Jun-08	64	UJ
2-40-DP-099	2-40-DP-99-09-S-0	9 - 10	12-Jun-08	9.2	
2-40-DP-099	2-40-DP-99-09-S-0	9 - 10	12-Jun-08	64	UJ
2-40-DP-099	2-40-DP-99-09-S-0	9 - 10	12-Jun-08	64	U
2-40-DP-100	2-40-DP-100-01-S-0	0 - 1	06-Jun-08	65	U
2-40-DP-100	2-40-DP-100-01-S-0	0 - 1	06-Jun-08	80	
2-40-DP-100	2-40-DP-100-04-S-0	4 - 5	06-Jun-08	4.8	U
2-40-DP-100	2-40-DP-100-04-S-0	4 - 5	06-Jun-08	63	U
2-40-DP-100	2-40-DP-100-09-S-0	9 - 10	06-Jun-08	5	U
2-40-DP-100	2-40-DP-100-09-S-0	9 - 10	06-Jun-08	64	U
DP-4008	DP-0-4008-0-035-PD	3 - 4	22-Aug-02	14	J
DP-4008	DP-0-4008-0-035-PD	3 - 4	22-Aug-02	76	U
DP-4008	DP-0-4008-0-085-PD	8 - 9	22-Aug-02	88	J
DP-4008	DP-0-4008-0-085-PD	8 - 9	22-Aug-02	99	U
DP-4009	DP-0-4009-0-112-PD	11 - 12	22-Aug-02	9.2	U
DP-4009	DP-0-4009-0-112-PD	11 - 12	22-Aug-02	92	U
DP-4009	DP-0-4009-0-055-PD	5 - 6	22-Aug-02	11	J
DP-4009	DP-0-4009-0-055-PD	5 - 6	22-Aug-02	97	UJ
DP-4104	DP-0-4104-0-115-PD	11 - 12	20-Aug-02	8.5	U
DP-4104	DP-0-4104-0-115-PD	11 - 12	20-Aug-02	85	U
DP-4107	DP-0-4107-0-115-PD	11 - 12	19-Aug-02	22	
DP-4107	DP-0-4107-0-055-PD	5 - 6	19-Aug-02	270	U
DP-4128	DP-0-4128-0-4.5-PD	4 - 5	16-Aug-02	7.1	U
DP-4128	DP-0-4128-0-4.5-PD	4 - 5	16-Aug-02	71	U
DP-4128	DP-0-4128-0-8.5-PD	8 - 9	16-Aug-02	8.6	U
DP-4128	DP-0-4128-0-8.5-PD	8 - 9	16-Aug-02	86	U
DP-4133	DP-0-4133-0-115-PD	11 - 12	21-Aug-02	8.9	U
DP-4133	DP-0-4133-0-115-PD	11 - 12	21-Aug-02	89	U
DP-4133	DP-0-4133-0-035-PD	3 - 4	21-Aug-02	6.9	U
DP-4133	DP-0-4133-0-035-PD	3 - 4	21-Aug-02	69	U
DP-4134	DP-0-4134-0-035-PD	3 - 4	21-Aug-02	6.9	U
DP-4134	DP-0-4134-0-035-PD	3 - 4	21-Aug-02	69	U
DP-4134	DP-0-4134-0-085-PD	8 - 9	21-Aug-02	20	
DP-4134	DP-0-4134-0-085-PD	8 - 9	21-Aug-02	88	U
DP-4135	DP-0-4135-0-035-PD	3 - 4	20-Aug-02	7	U
DP-4135	DP-0-4135-0-035-PD	3 - 4	20-Aug-02	70	U
DP-4135	DP-0-4135-0-085-PD	8 - 9	20-Aug-02	7.2	U
DP-4135	DP-0-4135-0-085-PD	8 - 9	20-Aug-02	72	U
DP-4136	DP-0-4136-0-105-PD	10 - 11	20-Aug-02	9	U
DP-4136	DP-0-4136-0-105-PD	10 - 11	20-Aug-02	90	U
DP-4136	DP-0-4136-0-055-PD	5 - 6	20-Aug-02	13	J
DP-4136	DP-0-4136-0-055-PD	5 - 6	20-Aug-02	77	U
DP-4301	DP-0-4301-0-115-PD	11.2 - 11.8	18-Sep-02	8.3	U
DP-4301	DP-0-4301-0-115-PD	11.2 - 11.8	18-Sep-02	83	U
DP-4411	DP-0-4411-0-060-PD	5.5 - 6.5	28-Aug-02	25	
DP-4411	DP-0-4411-0-060-PD	5.5 - 6.5	28-Aug-02	96	U
DP-4411	DP-1-4411-0-090-PD	8 - 10.3	28-Aug-02	9.1	U
DP-4411	DP-0-4411-0-090-PD	8 - 10.3	28-Aug-02	9.2	U
DP-4411	DP-1-4411-0-090-PD	8 - 10.3	28-Aug-02	91	U
DP-4411	DP-0-4411-0-090-PD	8 - 10.3	28-Aug-02	92	U
DP-4412	DP-0-4412-0-100-PD	10 - 10.5	16-Sep-02	30	
DP-4412	DP-0-4412-0-100-PD	10 - 10.5	16-Sep-02	92	U
DP-4412	DP-0-4412-0-050-PD	5 - 5.8	16-Sep-02	7	U
DP-4412	DP-0-4412-0-050-PD	5 - 5.8	16-Sep-02	70	U
DP-4413	DP-5-4413-0-106-PD	10 - 11.3	24-Sep-02	9.2	U
DP-4413	DP-5-4413-0-106-PD	10 - 11.3	24-Sep-02	92	U
DP-4413	DP-0-4413-0-050-PD	4.9 - 5.2	24-Sep-02	6.9	U

Sample Location	Sample ID	Sample Interval[1] (ft. bgs)	Sample Date	Concentration (µg/kg)	Data Qualifier[2]
Chrysene (µg/kg) - 2004 Soil Screening Level = 46.6 µg/kg; PMCL = 2.9 µg/kg[3]					
DP-4413	DP-0-4413-0-050-PD	4.9 - 5.2	24-Sep-02	69	U
DP-4414	DP-0-4414-0-105-PD	10 - 11	28-Aug-02	20	
DP-4414	DP-0-4414-0-105-PD	10 - 11	28-Aug-02	80	U
DP-4414	DP-0-4414-0-050-PD	4.5 - 5.5	28-Aug-02	8.5	
DP-4414	DP-0-4414-0-050-PD	4.5 - 5.5	28-Aug-02	77	U
DP-4415	DP-0-4415-0-088-PD	8.5 - 9.2	28-Aug-02	12	
DP-4415	DP-0-4415-0-088-PD	8.5 - 9.2	28-Aug-02	86	U
PL2-425A	W13-SB-04401-1020	2 - 2	03-Dec-93	59	U
PL2-425A	W13-SB-04401-0020	2 - 2	03-Dec-93	61	U
PL2-440A	W20-SB-04004-0050	5 - 5	09-Aug-94	34000	
PL2-440B	2-40-PL2-440B-S-01-0	0 - 1	09-Jul-08	17000	
PL2-440B	2-40-PL2-440B-S-01-0	0 - 1	09-Jul-08	21000	
PL2-440B	2-40-PL2-440B-S-01-0	0 - 1	09-Jul-08	46000	
PL2-440B	2-40-PL2-440B-S-01-0	0 - 1	09-Jul-08	48000	
PL2-440B	2-40-PL2-440B-S-04-0	4 - 5	09-Jul-08	21000	
PL2-440B	2-40-PL2-440B-S-04-0	4 - 5	09-Jul-08	24000	
PL2-440B	2-40-PL2-440B-S-04-0	4 - 5	09-Jul-08	45000	
PL2-440B	2-40-PL2-440B-S-04-0	4 - 5	09-Jul-08	49000	
PL2-440B	2-40-PL2-440B-S-09-0	9 - 10	09-Jul-08	4.8	U
PL2-440B	2-40-PL2-440B-S-09-0	9 - 10	09-Jul-08	60	U
PL2-443B	2-40-PL2-443B-S-01-0	0 - 1	09-Jul-08	4.9	U
PL2-443B	2-40-PL2-443B-S-01-0	0 - 1	09-Jul-08	58	U
PL2-443B	2-40-PL2-443B-S-04-0	4 - 5	09-Jul-08	5.2	
PL2-443B	2-40-PL2-443B-S-04-0	4 - 5	09-Jul-08	60	U
PL2-443B	2-40-PL2-443B-S-09-0	9 - 10	09-Jul-08	4.6	U
PL2-443B	2-40-PL2-443B-S-09-0	9 - 10	09-Jul-08	340	
SB-04010	SB-04010-0100	10 - 10	27-Oct-94	85	U
SB-04010	SB-04010-0050	5 - 5	27-Oct-94	75	U
SB-04010	SB-04010-0075	7.5 - 7.5	27-Oct-94	74	U
SB-04011	SB-04011-0035	3.5 - 3.5	27-Oct-94	17000	
SB-04011	SB-04011-0075	7.5 - 7.5	27-Oct-94	1200	
SB-04012	SB-04012-0100	10 - 10	04-Nov-94	88	U
SB-04012	SB-04012-0050	5 - 5	04-Nov-94	200	
SB-04012	SB-04012-0075	7.5 - 7.5	04-Nov-94	86	U
SB-04013	SB-04013-0100	10 - 10	04-Nov-94	98	U
SB-04013	SB-04013-0050	5 - 5	04-Nov-94	80	U
SB-04013	SB-04013-0075	7.5 - 7.5	04-Nov-94	80	U
SB-04014	SB-04014-0030	3 - 3	31-Oct-94	300	
SB-04014	SB-04014-0070	7 - 7	31-Oct-94	1700	
SB-04015	SB-04015-0100	10 - 10	04-Nov-94	90	U
SB-04015	SB-04015-0050	5 - 5	04-Nov-94	140	
SB-04015	SB-04015-0075	7.5 - 7.5	04-Nov-94	83	U
SB-04016	SB-04016-0115	11.5 - 11.5	01-Mar-95	90	U
SB-04016	SB-04016-0050	5 - 5	01-Mar-95	100	
SB-04016	SB-04016-0080	8 - 8	01-Mar-95	100	U
SB-04017	SB-04017-0015	1.5 - 1.5	02-Mar-95	33000	D
SB-04017	SB-04017-0110	11 - 11	02-Mar-95	92	U
SB-04017	SB-04017-0055	5.5 - 5.5	02-Mar-95	71	U
SB-04018	SB-04018-0030	3 - 3	01-Mar-95	400	
SB-04018	SB-04018-0085	8.5 - 8.5	01-Mar-95	88	U
SB-04018	SB-04018-0095	9.5 - 9.5	01-Mar-95	110	
SB-04019	SB-04019-0105	10.5 - 10.5	01-Mar-95	93	U
SB-04019	SB-04019-0030	3 - 3	01-Mar-95	200	
SB-04019	SB-04019-0075	7.5 - 7.5	01-Mar-95	80	U
SB-04021	SB-04021-0105	10.5 - 10.5	21-Jul-95	85	U
SB-04021	SB-04021-0025	2.5 - 2.5	21-Jul-95	72	U
SB-04021	SB-04021-0065	6.5 - 6.5	21-Jul-95	96	U
SB-04022	SB-04022-0100	10 - 10	21-Jul-95	85	U
SB-04022	SB-04022-0025	2.5 - 2.5	21-Jul-95	80	U
SB-04022	SB-04022-0075	7.5 - 7.5	21-Jul-95	84	U

Sample Location	Sample ID	Sample Interval[1] (ft. bgs)	Sample Date	Concentration (µg/kg)	Data Qualifier[2]
Chrysene (µg/kg) - 2004 Soil Screening Level = 46.6 µg/kg; PMCL = 2.9 µg/kg[3]					
SB-04023	SB-04023-0100	10 - 10	24-Jul-95	94	U
SB-04023	SB-04023-0020	2 - 2	24-Jul-95	5900	D
SB-04023	SB-04023-0075	7.5 - 7.5	24-Jul-95	92	U
SB-04024	SB-04024-0100	10 - 10	21-Jul-95	93	U
SB-04024	SB-04024-0030	3 - 3	21-Jul-95	190	
SB-04024	SB-04024-0075	7.5 - 7.5	21-Jul-95	80	U
SB-04025	SB-04025-0100	10 - 10	26-Jul-95	190	
SB-04025	SB-04025-0035	3.5 - 3.5	26-Jul-95	3800	
SB-04025	SB-04025-1075	7.5 - 7.5	26-Jul-95	160	
SB-04025	SB-04025-0075	7.5 - 7.5	26-Jul-95	190	
SB-04026	SB-04026-0030	3 - 3	31-Jul-95	240000	
SB-04026	SB-04026-0065	6.5 - 6.5	31-Jul-95	29000	
SB-04026	SB-04026-0095	9.5 - 9.5	31-Jul-95	630	
SB-04027	SB-04027-0100	10 - 10	24-Aug-95	87	U
SB-04027	SB-04027-0030	3 - 3	24-Aug-95	76	U
SB-04027	SB-04027-0060	6 - 6	24-Aug-95	92	U
SB-04028	SB-04028-0010	1 - 1	24-Aug-95	93000	D
SB-04028	SB-04028-0100	10 - 10	24-Aug-95	240	
SB-04028	SB-04028-0060	6 - 6	24-Aug-95	78	
SB-04029	SB-04029-0030	3 - 3	28-Aug-95	74	U
SB-04029	SB-04029-0060	6 - 6	28-Aug-95	72	U
SB-04029	SB-04029-0090	9 - 9	28-Aug-95	90	U
SB-04030	SB-04030-0030	3 - 3	28-Aug-95	72	U
SB-04030	SB-04030-0060	6 - 6	28-Aug-95	69	U
SB-04030	SB-04030-0090	9 - 9	28-Aug-95	95	U
SB-04031	SB-04031-0100	10 - 10	22-Sep-95	91	U
SB-04031	SB-04031-1100	10 - 10	22-Sep-95	91	U
SB-04031	SB-04031-0030	3 - 3	22-Sep-95	70	U
SB-04031	SB-04031-0070	7 - 7	22-Sep-95	110	U
SB-04032	SB-04032-0100	10 - 10	22-Sep-95	91	U
SB-04032	SB-04032-0050	5 - 5	22-Sep-95	710	
SB-04032	SB-04032-0070	7 - 7	22-Sep-95	70	U
SB-04033	SB-04033-0110	11 - 11	28-Sep-95	86	U
SB-04033	SB-04033-0030	3 - 3	28-Sep-95	71	U
SB-04033	SB-04033-0070	7 - 7	28-Sep-95	74	U
SB-04034	SB-04034-0110	11 - 11	29-Sep-95	9.2	U
SB-04034	SB-04034-0020	2 - 2	29-Sep-95	7.1	U
SB-04034	SB-04034-0080	8 - 8	29-Sep-95	8.2	U
SB-04035	SB-04035-0110	11 - 11	29-Sep-95	9.3	U
SB-04035	SB-04035-0020	2 - 2	29-Sep-95	7	U
SB-04035	SB-04035-1070	7 - 7	29-Sep-95	7.2	U
SB-04035	SB-04035-0070	7 - 7	29-Sep-95	7.2	U
SB-04036	SB-04036-0110	11 - 11	29-Sep-95	8.5	U
SB-04036	SB-04036-0040	4 - 4	29-Sep-95	7.6	U
SB-04036	SB-04036-0080	8 - 8	29-Sep-95	23	
SB-04106	W20-SB-04106-0055	5.5 - 5.5	01-Jul-94	78	U
SB-04109	W20-SB-04109-0010	1 - 1	01-Jul-94	72	U
SB-04109	W20-SB-04109-0110	11 - 11	01-Jul-94	78	U
SB-04109	W20-SB-04109-0050	5 - 5	01-Jul-94	69	U
SB-04110	W20-SB-04110-0120	12 - 12	14-Jul-94	90	U
SB-04111	W20-SB-04111-0120	12 - 12	30-Jun-94	87	U
SB-04111	W20-SB-04111-0035	3.5 - 3.5	30-Jun-94	74	U
SB-04111	W20-SB-04111-0085	8.5 - 8.5	30-Jun-94	84	U
SB-04112	W20-SB-04112-0015	1.5 - 1.5	16-Aug-94	89	U
SB-04112	W20-SB-04112-0025	2.5 - 2.5	16-Aug-94	85	U
SB-04113	W20-SB-04113-0015	1.5 - 1.5	16-Aug-94	84	U
SB-04113	W20-SB-04113-0025	2.5 - 2.5	16-Aug-94	84	U
SB-04113	W20-SB-04113-1025	2.5 - 2.5	16-Aug-94	260	U
SB-04114	W20-SB-04114-0010	1 - 1	11-Aug-94	74	U
SB-04114	W20-SB-04114-0100	10 - 10	11-Aug-94	76	U

Sample Location	Sample ID	Sample Interval[1] (ft. bgs)	Sample Date	Concentration (µg/kg)	Data Qualifier[2]
Chrysene (µg/kg) - 2004 Soil Screening Level = 46.6 µg/kg; PMCL = 2.9 µg/kg[3]					
SB-04114	W20-SB-04114-0060	6 - 6	11-Aug-94	76	U
SB-04115	W20-SB-04115-0015	1.5 - 1.5	12-Aug-94	69	U
SB-04115	W20-SB-04115-0045	4.5 - 4.5	15-Aug-94	71	U
SB-04115	W20-SB-04115-0095	9.5 - 9.5	15-Aug-94	100	U
SB-04116	W20-SB-04116-0015	1.5 - 1.5	12-Aug-94	69	U
SB-04116	W20-SB-04116-0110	11 - 11	12-Aug-94	98	U
SB-04116	W20-SB-04116-0075	7.5 - 7.5	12-Aug-94	69	U
SB-04120	W20-SB-04120-0065	6.5 - 6.5	05-Jul-94	80	U
SB-04402	W13-SB-04402-0040	4 - 4	17-Dec-93	62	U
SB-04403	W13-SB-04403-0040	4 - 4	17-Dec-93	62	U
SB-04404	W13-SB-04404-0040	4 - 4	17-Dec-93	60	U
SW-07	DP-0-SW07-0-045-PD	4 - 5	29-Aug-02	6.9	U
SW-07	DP-0-SW07-0-045-PD	4 - 5	29-Aug-02	69	U
SW-07	DP-5-SW07-0-103-PD	9.4 - 11.2	29-Aug-02	9.4	U
SW-07	DP-5-SW07-0-103-PD	9.4 - 11.2	29-Aug-02	94	U
SW-08	DP-0-SW08-0-045-PD	4 - 5	29-Aug-02	7	U
SW-08	DP-0-SW08-0-045-PD	4 - 5	29-Aug-02	70	U
SW-08	DP-0-SW08-0-100-PD	9.5 - 10.5	29-Aug-02	8.8	U
SW-08	DP-0-SW08-0-100-PD	9.5 - 10.5	29-Aug-02	88	U
SW-09	DP-5-SW09-0-115-PD	11 - 12	22-Aug-02	8.9	U
SW-09	DP-5-SW09-0-115-PD	11 - 12	22-Aug-02	89	U
SW-09	DP-0-SW09-0-035-PD	3 - 4	22-Aug-02	6.9	U
SW-09	DP-0-SW09-0-035-PD	3 - 4	22-Aug-02	69	U
SW-10	DP-0-SW10-0-105-PD	10 - 11	21-Aug-02	9.6	U
SW-10	DP-0-SW10-0-105-PD	10 - 11	21-Aug-02	96	U
SW-10	DP-0-SW10-0-035-PD	3 - 4	21-Aug-02	6.8	U
SW-10	DP-0-SW10-0-035-PD	3 - 4	21-Aug-02	68	U
SW-11	DP-0-SW11-0-038-PD	3.6 - 4.2	10-Sep-02	9.2	
SW-11	DP-0-SW11-0-038-PD	3.6 - 4.2	10-Sep-02	71	U
SW-12	DP-0-SW12-0-045-PD	4 - 5	30-Aug-02	140	J
SW-12	DP-0-SW12-0-045-PD	4 - 5	30-Aug-02	190	J
SW-12	DP-0-SW12-0-100-PD	9.5 - 10.5	30-Aug-02	11	J
SW-12	DP-0-SW12-0-100-PD	9.5 - 10.5	30-Aug-02	79	UJ
SW-13	DP-0-SW13-0-105-PD	10 - 11	22-Aug-02	38	J
SW-13	DP-0-SW13-0-105-PD	10 - 11	22-Aug-02	110	U
SW-13	DP-0-SW13-0-045-PD	4 - 5	22-Aug-02	7	U
SW-13	DP-0-SW13-0-045-PD	4 - 5	22-Aug-02	70	U
SW-14	DP-0-SW14-0-035-PD	3 - 4	22-Aug-02	7.2	J
SW-14	DP-0-SW14-0-035-PD	3 - 4	22-Aug-02	72	U
SW-14	DP-0-SW14-0-085-PD	8 - 9	22-Aug-02	18	J
SW-14	DP-0-SW14-0-085-PD	8 - 9	22-Aug-02	99	U
SW-15	DP-0-SW15-0-035-PD	3 - 4	22-Aug-02	8.3	U
SW-15	DP-0-SW15-0-035-PD	3 - 4	22-Aug-02	83	U
SW-15	DP-0-SW15-0-085-PD	8 - 9	22-Aug-02	22	J
SW-15	DP-0-SW15-0-085-PD	8 - 9	22-Aug-02	110	U
SW-16	DP-0-SW16-0-045-PD	4 - 5	20-Aug-02	7.9	U
SW-16	DP-0-SW16-0-045-PD	4 - 5	20-Aug-02	79	U
SW-16	DP-0-SW16-0-085-PD	8 - 9	20-Aug-02	9.1	J
SW-16	DP-0-SW16-0-085-PD	8 - 9	20-Aug-02	76	U
SW-17	DP-0-SW17-0-115-PD	11 - 12	20-Aug-02	8.3	U
SW-17	DP-0-SW17-0-115-PD	11 - 12	20-Aug-02	83	U
SW-17	DP-0-SW17-0-055-PD	5 - 6	20-Aug-02	7.1	U
SW-17	DP-0-SW17-0-055-PD	5 - 6	20-Aug-02	71	U
SW-18	DP-0-SW18-0-115-PD	11 - 12	15-Aug-02	13	J
SW-18	DP-0-SW18-0-115-PD	11 - 12	15-Aug-02	79	U
SW-18	DP-0-SW18-0-055-PD	5 - 6	15-Aug-02	7.3	U
SW-18	DP-0-SW18-0-055-PD	5 - 6	15-Aug-02	73	U
SW-19	DP-0-SW19-0-035-PD	3 - 4	23-Aug-02	7	U
SW-19	DP-0-SW19-0-035-PD	3 - 4	23-Aug-02	70	U
SW-19	DP-0-SW19-0-085-PD	8 - 9	23-Aug-02	9.2	U

Sample Location	Sample ID	Sample Interval[1] (ft. bgs)	Sample Date	Concentration (µg/kg)	Data Qualifier[2]
Chrysene (µg/kg) - 2004 Soil Screening Level = 46.6 µg/kg; PMCL = 2.9 µg/kg[3]					
SW-19	DP-0-SW19-0-085-PD	8 - 9	23-Aug-02	92	U
SW-20	DP-0-SW20-0-115-PD	11 - 12	22-Aug-02	14	J
SW-20	DP-0-SW20-0-115-PD	11 - 12	22-Aug-02	110	U
SW-20	DP-0-SW20-0-035-PD	3 - 4	22-Aug-02	20	J
SW-20	DP-1-SW20-0-035-PD	3 - 4	22-Aug-02	24	J
SW-20	DP-0-SW20-0-035-PD	3 - 4	22-Aug-02	74	U
SW-20	DP-1-SW20-0-035-PD	3 - 4	22-Aug-02	80	U
SW-21	DP-0-SW21-0-037-PD	3.4 - 4	09-Sep-02	6.9	U
SW-21	DP-0-SW21-0-037-PD	3.4 - 4	09-Sep-02	69	U
SW-21	DP-0-SW21-0-094-PD	9 - 9.7	09-Sep-02	20	
SW-21	DP-0-SW21-0-094-PD	9 - 9.7	09-Sep-02	88	U
SW-22	DP-0-SW22-0-115-PD	11 - 12	19-Aug-02	8	U
SW-22	DP-0-SW22-0-035-PD	3 - 4	19-Aug-02	6.8	U
SW-23	DP-0-SW23-0-105-PD	10 - 11	05-Sep-02	7.2	U
SW-23	DP-0-SW23-0-105-PD	10 - 11	05-Sep-02	72	U
SW-23	DP-0-SW23-0-046-PD	4.4 - 4.8	05-Sep-02	6.8	U
SW-23	DP-0-SW23-0-046-PD	4.4 - 4.8	05-Sep-02	68	U
SW-24	DP-0-SW24-0-040-PD	4 - 6	13-Aug-02	26	
SW-24	DP-0-SW24-0-040-PD	4 - 6	13-Aug-02	73	UJ
SW-24	DP-0-SW24-0-100-PD	9 - 11	13-Aug-02	9	U
SW-24	DP-0-SW24-0-100-PD	9 - 11	13-Aug-02	90	UJ
SW-24	DP-1-SW24-0-100-PD	9 - 11	15-Aug-02	8.8	U
SW-24	DP-1-SW24-0-100-PD	9 - 11	15-Aug-02	88	UJ
SW-25	DP-0-SW25-0-055-PD	5 - 6	22-Aug-02	8.1	U
SW-25	DP-0-SW25-0-055-PD	5 - 6	22-Aug-02	81	U
SW-25	DP-0-SW25-0-085-PD	8 - 9	22-Aug-02	31	J
SW-25	DP-0-SW25-0-085-PD	8 - 9	22-Aug-02	110	U
SW-26	DP-0-SW26-0-115-PD	11 - 12	22-Aug-02	37	J
SW-26	DP-0-SW26-0-115-PD	11 - 12	22-Aug-02	83	U
SW-26	DP-0-SW26-0-055-PD	5 - 6	22-Aug-02	7	J
SW-26	DP-0-SW26-0-055-PD	5 - 6	22-Aug-02	70	U
SW-27	DP-0-SW27-0-050-PD	4.5 - 5	05-Sep-02	7.1	U
SW-27	DP-0-SW27-0-050-PD	4.5 - 5	05-Sep-02	71	U
SW-27	DP-1-SW27-0-100-PD	9 - 11	05-Sep-02	8.8	U
SW-27	DP-0-SW27-0-100-PD	9 - 11	05-Sep-02	74	
SW-27	DP-1-SW27-0-100-PD	9 - 11	05-Sep-02	88	U
SW-27	DP-0-SW27-0-100-PD	9 - 11	05-Sep-02	92	U
SW-28	DP-0-SW28-0-5.5-PD	5 - 6	16-Aug-02	7.8	
SW-28	DP-0-SW28-0-5.5-PD	5 - 6	16-Aug-02	78	U
SW-28	DP-0-SW28-0-8.5-PD	8 - 9	16-Aug-02	45	
SW-28	DP-0-SW28-0-8.5-PD	8 - 9	16-Aug-02	89	U
SW-29	DP-0-SW29-0-3.5-PD	3 - 4	16-Aug-02	6.7	U
SW-29	DP-0-SW29-0-3.5-PD	3 - 4	16-Aug-02	67	U
SW-29	DP-0-SW29-0-8.5-PD	8 - 9	16-Aug-02	6.8	U
SW-29	DP-0-SW29-0-8.5-PD	8 - 9	16-Aug-02	68	U
SW-30	DP-0-SW30-0-050-PD	5 - 6	13-Aug-02	8.4	U
SW-30	DP-0-SW30-0-050-PD	5 - 6	13-Aug-02	84	UJ
SW-30	DP-0-SW30-0-100-PD	9 - 10	13-Aug-02	8.9	U
SW-30	DP-0-SW30-0-100-PD	9 - 10	13-Aug-02	89	UJ
SW-31	DP-0-SW31-0-045-PD	4.6 - 5.2	30-Aug-02	6.8	U
SW-31	DP-0-SW31-0-045-PD	4.6 - 5.2	30-Aug-02	68	UJ
SW-31	DP-0-SW31-0-100-PD	9.5 - 10.5	30-Aug-02	8.9	U
SW-31	DP-0-SW31-0-100-PD	9.5 - 10.5	30-Aug-02	89	UJ
SW-32	DP-0-SW32-0-038-PD	3.4 - 4.2	06-Sep-02	7	U
SW-32	DP-0-SW32-0-038-PD	3.4 - 4.2	06-Sep-02	70	U
SW-32	DP-0-SW32-0-098-PD	9.5 - 10.3	06-Sep-02	8.3	U
SW-32	DP-0-SW32-0-098-PD	9.5 - 10.3	06-Sep-02	83	U
SW-33	DP-0-SW33-0-100-PD	10 - 10.5	25-Sep-02	11	
SW-33	DP-0-SW33-0-100-PD	10 - 10.5	25-Sep-02	84	U
SW-33	DP-1-SW33-0-055-PD	5 - 6	25-Sep-02	7.1	U

Sample Location	Sample ID	Sample Interval[1] (ft. bgs)	Sample Date	Concentration (µg/kg)	Data Qualifier[2]
Chrysene (µg/kg) - 2004 Soil Screening Level = 46.6 µg/kg; PMCL = 2.9 µg/kg[3]					
SW-33	DP-0-SW33-0-055-PD	5 - 6	25-Sep-02	8.9	
SW-33	DP-1-SW33-0-055-PD	5 - 6	25-Sep-02	71	U
SW-33	DP-0-SW33-0-055-PD	5 - 6	25-Sep-02	74	U
SW-34	DP-0-SW34-0-035-PD	3 - 4	23-Aug-02	7.5	U
SW-34	DP-0-SW34-0-035-PD	3 - 4	23-Aug-02	75	U
SW-34	DP-0-SW34-0-085-PD	8 - 9	23-Aug-02	7.2	U
SW-34	DP-1-SW34-0-085-PD	8 - 9	23-Aug-02	8	U
SW-34	DP-0-SW34-0-085-PD	8 - 9	23-Aug-02	72	U
SW-34	DP-1-SW34-0-085-PD	8 - 9	23-Aug-02	80	U
SW-35	DP-0-SW35-0-035-PD	3 - 4	23-Aug-02	12	J
SW-35	DP-0-SW35-0-035-PD	3 - 4	23-Aug-02	75	U
SW-35	DP-0-SW35-0-085-PD	8 - 9	23-Aug-02	7.3	U
SW-35	DP-0-SW35-0-085-PD	8 - 9	23-Aug-02	73	U
SW-48	DP-0-SW48-0-115-PD	11 - 12	21-Aug-02	7.3	U
SW-48	DP-0-SW48-0-115-PD	11 - 12	21-Aug-02	73	U
SW-48	DP-0-SW48-0-035-PD	3 - 4	21-Aug-02	16	
SW-48	DP-0-SW48-0-035-PD	3 - 4	21-Aug-02	71	U
SW-49	DP-0-SW49-0-045-PD	4 - 5	29-Aug-02	7.1	U
SW-49	DP-0-SW49-0-045-PD	4 - 5	29-Aug-02	71	U
SW-49	DP-0-SW49-0-095-PD	9 - 9.5	29-Aug-02	8.8	U
SW-49	DP-0-SW49-0-095-PD	9 - 9.5	29-Aug-02	88	U
SW-50	DP-0-SW50-0-060-PD	5.5 - 6.5	19-Aug-02	6.9	U
SW-51	DP-0-SW51-0-115-PD	11 - 12	20-Aug-02	8.2	U
SW-51	DP-0-SW51-0-115-PD	11 - 12	20-Aug-02	82	U
SW-51	DP-0-SW51-0-055-PD	5 - 6	20-Aug-02	9.3	J
SW-51	DP-0-SW51-0-055-PD	5 - 6	20-Aug-02	71	U
SW-52	DP-0-SW52-0-115-PD	11 - 12	19-Aug-02	280	
SW-52	DP-0-SW52-0-035-PD	3 - 4	19-Aug-02	7.5	
W12-SB1	W12-SB1-1	0 - 1.5	25-Jan-93	86	U
W12-SB1	W12-SB1-10	10 - 11.5	25-Jan-93	89	U
W12-SB2	W12-SB2-1	0 - 1.5	25-Jan-93	84	
W12-SB2	W12-SB2-10	10 - 11.5	25-Jan-93	93	U
W12-SB3	W12-SB3-1	0 - 1.5	25-Jan-93	73	U
W12-SB3	W12-SB3-10	10 - 11.5	25-Jan-93	110	U

Note: (1) - Data restricted from surface to 12ft bgs.
(2) - Definitions for data qualifiers are provided on Table F-3.
(3) - PMCL - Preliminary Media Cleanup Level (Weston, 1999).

This page intentionally left blank

Sample Location	Sample ID	Sample Interval[1] (ft. bgs)	Sample Date	Concentration (µg/kg)	Data Qualifier[2]
Dibenz(a,h)anthracene (µg/kg) - 2004 Soil Screening Level = 210 µg/kg; PMCL = 2.9 µg/kg[3]					
2-40-DP-001	2-40-DP-01-01-S-0	0 - 1	25-Jun-08	4.7	U
2-40-DP-001	2-40-DP-01-01-S-0	0 - 1	25-Jun-08	65	U
2-40-DP-001	2-40-DP-01-04-S-0	4 - 5	25-Jun-08	7.5	
2-40-DP-001	2-40-DP-01-04-S-0	4 - 5	25-Jun-08	66	U
2-40-DP-001	2-40-DP-01-09-S-0	9 - 10	25-Jun-08	4.7	U
2-40-DP-001	2-40-DP-01-09-S-0	9 - 10	25-Jun-08	63	U
2-40-DP-005	2-40-DP-05-01-S-0	0 - 1	18-Jun-08	5	U
2-40-DP-005	2-40-DP-05-01-S-0	0 - 1	18-Jun-08	66	U
2-40-DP-005	2-40-DP-05-04-S-0	4 - 5	18-Jun-08	4.9	U
2-40-DP-005	2-40-DP-05-04-S-0	4 - 5	18-Jun-08	65	U
2-40-DP-005	2-40-DP-05-09-S-0	9 - 10	18-Jun-08	5	U
2-40-DP-005	2-40-DP-05-09-S-0	9 - 10	18-Jun-08	65	U
2-40-DP-007	2-40-DP-07-01-S-0	0 - 1	03-Jul-08	4.5	U
2-40-DP-007	2-40-DP-07-01-S-0	0 - 1	03-Jul-08	63	U
2-40-DP-007	2-40-DP-07-04-S-0	4 - 5	03-Jul-08	4.6	U
2-40-DP-007	2-40-DP-07-04-S-0	4 - 5	03-Jul-08	62	U
2-40-DP-007	2-40-DP-07-09-S-0	9 - 10	03-Jul-08	6.6	
2-40-DP-007	2-40-DP-07-09-S-0	9 - 10	03-Jul-08	63	U
2-40-DP-008	2-40-DP-08-01-S-0	0 - 1	03-Jul-08	4.6	U
2-40-DP-008	2-40-DP-08-01-S-0	0 - 1	03-Jul-08	64	U
2-40-DP-008	2-40-DP-08-04-S-0	4 - 5	03-Jul-08	4.7	U
2-40-DP-008	2-40-DP-08-04-S-0	4 - 5	03-Jul-08	63	U
2-40-DP-008	2-40-DP-08-09-S-0	9 - 10	03-Jul-08	4.7	U
2-40-DP-008	2-40-DP-08-09-S-0	9 - 10	03-Jul-08	66	U
2-40-DP-009	2-40-DP-09-01-S-0	0 - 1	07-Jul-08	4.6	U
2-40-DP-009	2-40-DP-09-01-S-0	0 - 1	07-Jul-08	64	U
2-40-DP-009	2-40-DP-09-04-S-0	4 - 5	07-Jul-08	4.8	U
2-40-DP-009	2-40-DP-09-04-S-0	4 - 5	07-Jul-08	59	U
2-40-DP-009	2-40-DP-09-09-S-0	9 - 10	07-Jul-08	4.7	U
2-40-DP-009	2-40-DP-09-09-S-0	9 - 10	07-Jul-08	60	U
2-40-DP-010	2-40-DP-10-01-S-0	0 - 1	23-Jun-08	5	U
2-40-DP-010	2-40-DP-10-01-S-0	0 - 1	23-Jun-08	65	U
2-40-DP-010	2-40-DP-10-04-S-0	4 - 5	23-Jun-08	5	U
2-40-DP-010	2-40-DP-10-04-S-0	4 - 5	23-Jun-08	64	U
2-40-DP-010	2-40-DP-10-09-S-0	9 - 10	23-Jun-08	5	U
2-40-DP-010	2-40-DP-10-09-S-0	9 - 10	23-Jun-08	66	U
2-40-DP-011	2-40-DP-11-01-S-0	0 - 1	24-Jun-08	4.9	U
2-40-DP-011	2-40-DP-11-01-S-0	0 - 1	24-Jun-08	64	U
2-40-DP-011	2-40-DP-11-04-S-0	4 - 5	24-Jun-08	4.9	U
2-40-DP-011	2-40-DP-11-04-S-0	4 - 5	24-Jun-08	63	U
2-40-DP-011	2-40-DP-11-09-S-0	9 - 10	24-Jun-08	4.9	U
2-40-DP-011	2-40-DP-11-09-S-0	9 - 10	24-Jun-08	62	U
2-40-DP-012	2-40-DP-12-01-S-0	0 - 1	20-Jun-08	4.8	U
2-40-DP-012	2-40-DP-12-01-S-0	0 - 1	20-Jun-08	56	U
2-40-DP-012	2-40-DP-12-04-S-0	4 - 5	20-Jun-08	4.9	U
2-40-DP-012	2-40-DP-12-04-S-0	4 - 5	20-Jun-08	58	U
2-40-DP-012	2-40-DP-12-09-S-0	9 - 10	20-Jun-08	5	U
2-40-DP-012	2-40-DP-12-09-S-0	9 - 10	20-Jun-08	63	U
2-40-DP-013	2-40-DP-13-01-S-0	0 - 1	03-Jul-08	4.5	U
2-40-DP-013	2-40-DP-13-01-S-0	0 - 1	03-Jul-08	64	U
2-40-DP-013	2-40-DP-13-04-S-0	4 - 5	03-Jul-08	4.6	U
2-40-DP-013	2-40-DP-13-04-S-0	4 - 5	03-Jul-08	64	U
2-40-DP-013	2-40-DP-13-09-S-0	9 - 10	03-Jul-08	4.8	U
2-40-DP-013	2-40-DP-13-09-S-0	9 - 10	03-Jul-08	63	U
2-40-DP-017	2-40-DP-17-01-S-0	0 - 1	12-Jun-08	4.8	U
2-40-DP-017	2-40-DP-17-01-S-0	0 - 1	12-Jun-08	64	U
2-40-DP-017	2-40-DP-17-01-S-0	0 - 1	12-Jun-08	64	UJ
2-40-DP-017	2-40-DP-17-04-S-0	4 - 5	12-Jun-08	4.8	U

Sample Location	Sample ID	Sample Interval[1] (ft. bgs)	Sample Date	Concentration (µg/kg)	Data Qualifier[2]
Dibenz(a,h)anthracene (µg/kg) - 2004 Soil Screening Level = 210 µg/kg; PMCL = 2.9 µg/kg[3]					
2-40-DP-017	2-40-DP-17-04-S-0	4 - 5	12-Jun-08	66	U
2-40-DP-017	2-40-DP-17-04-S-0	4 - 5	12-Jun-08	66	UJ
2-40-DP-017	2-40-DP-17-09-S-0	9 - 10	12-Jun-08	4.8	U
2-40-DP-017	2-40-DP-17-09-S-0	9 - 10	12-Jun-08	65	UJ
2-40-DP-017	2-40-DP-17-09-S-0	9 - 10	12-Jun-08	66	U
2-40-DP-018	2-40-DP-18-01-S-0	0 - 1	06-Jun-08	5	U
2-40-DP-018	2-40-DP-18-01-S-0	0 - 1	06-Jun-08	65	U
2-40-DP-018	2-40-DP-18-04-S-0	4 - 5	06-Jun-08	5	U
2-40-DP-018	2-40-DP-18-04-S-0	4 - 5	06-Jun-08	65	U
2-40-DP-018	2-40-DP-18-09-S-0	9 - 10	06-Jun-08	4.8	U
2-40-DP-018	2-40-DP-18-09-S-0	9 - 10	06-Jun-08	65	U
2-40-DP-024	2-40-DP-24-01-S-0	0 - 1	10-Jun-08	4.8	U
2-40-DP-024	2-40-DP-24-01-S-0	0 - 1	10-Jun-08	67	U
2-40-DP-024	2-40-DP-24-04-S-0	4 - 5	10-Jun-08	4.5	U
2-40-DP-024	2-40-DP-24-04-S-0	4 - 5	10-Jun-08	63	U
2-40-DP-024	2-40-DP-24-09-S-0	9 - 10	10-Jun-08	4.9	U
2-40-DP-024	2-40-DP-24-09-S-0	9 - 10	10-Jun-08	65	U
2-40-DP-025	2-40-DP-25-01-S-0	0 - 1	03-Jul-08	4.7	U
2-40-DP-025	2-40-DP-25-01-S-0	0 - 1	03-Jul-08	64	U
2-40-DP-025	2-40-DP-25-04-S-0	4 - 5	03-Jul-08	4.6	U
2-40-DP-025	2-40-DP-25-04-S-0	4 - 5	03-Jul-08	61	U
2-40-DP-025	2-40-DP-25-09-S-0	9 - 10	03-Jul-08	4.6	U
2-40-DP-025	2-40-DP-25-09-S-0	9 - 10	03-Jul-08	64	U
2-40-DP-028	2-40-DP-28-01-S-0	0 - 1	06-Jun-08	4.9	U
2-40-DP-028	2-40-DP-28-01-S-0	0 - 1	06-Jun-08	64	U
2-40-DP-028	2-40-DP-28-04-S-0	4 - 5	06-Jun-08	5	U
2-40-DP-028	2-40-DP-28-04-S-0	4 - 5	06-Jun-08	65	U
2-40-DP-028	2-40-DP-28-09-S-0	9 - 10	06-Jun-08	4.9	U
2-40-DP-028	2-40-DP-28-09-S-0	9 - 10	06-Jun-08	65	U
2-40-DP-031	2-40-DP-31-01-S-0	0 - 1	08-Jul-08	4.8	U
2-40-DP-031	2-40-DP-31-01-S-0	0 - 1	08-Jul-08	59	U
2-40-DP-031	2-40-DP-31-04-S-0	4 - 5	08-Jul-08	4.7	U
2-40-DP-031	2-40-DP-31-04-S-0	4 - 5	08-Jul-08	63	U
2-40-DP-031	2-40-DP-31-09-S-0	9 - 10	08-Jul-08	5	U
2-40-DP-031	2-40-DP-31-09-S-0	9 - 10	08-Jul-08	60	U
2-40-DP-032	2-40-DP-32-01-S-0	0 - 1	28-May-08	4.8	U
2-40-DP-032	2-40-DP-32-01-S-0	0 - 1	28-May-08	65	UJ
2-40-DP-032	2-40-DP-32-04-S-0	4 - 5	28-May-08	4.9	U
2-40-DP-032	2-40-DP-32-04-S-0	4 - 5	28-May-08	66	UJ
2-40-DP-032	2-40-DP-32-09-S-0	9 - 10	28-May-08	4.8	U
2-40-DP-032	2-40-DP-32-09-S-0	9 - 10	28-May-08	66	UJ
2-40-DP-037	2-40-DP-37-01-S-0	0 - 1	22-May-08	4.9	U
2-40-DP-037	2-40-DP-37-01-S-0	0 - 1	22-May-08	64	U
2-40-DP-037	2-40-DP-37-04-S-0	4 - 5	22-May-08	4.8	U
2-40-DP-037	2-40-DP-37-04-S-0	4 - 5	22-May-08	64	U
2-40-DP-037	2-40-DP-37-09-S-0	9 - 10	22-May-08	4.9	U
2-40-DP-037	2-40-DP-37-09-S-0	9 - 10	22-May-08	64	U
2-40-DP-038	2-40-DP-38-01-S-0	0 - 1	21-May-08	5	U
2-40-DP-038	2-40-DP-38-01-S-0	0 - 1	21-May-08	64	U
2-40-DP-038	2-40-DP-38-04-S-0	4 - 5	21-May-08	4.8	U
2-40-DP-038	2-40-DP-38-04-S-0	4 - 5	21-May-08	64	U
2-40-DP-038	2-40-DP-38-09-S-0	9 - 10	21-May-08	5	U
2-40-DP-038	2-40-DP-38-09-S-0	9 - 10	21-May-08	63	U
2-40-DP-040	2-40-DP-40-01-S-0	0 - 1	15-May-08	4.8	U
2-40-DP-040	2-40-DP-40-01-S-0	0 - 1	15-May-08	63	U
2-40-DP-040	2-40-DP-40-04-S-0	4 - 5	15-May-08	5	U
2-40-DP-040	2-40-DP-40-04-S-0	4 - 5	15-May-08	64	U
2-40-DP-040	2-40-DP-40-09-S-0	9 - 10	15-May-08	4.8	U

Sample Location	Sample ID	Sample Interval[1] (ft. bgs)	Sample Date	Concentration (µg/kg)	Data Qualifier[2]
Dibenz(a,h)anthracene (µg/kg) - 2004 Soil Screening Level = 210 µg/kg; PMCL = 2.9 µg/kg[3]					
2-40-DP-040	2-40-DP-40-09-S-0	9 - 10	15-May-08	65	U
2-40-DP-043	2-40-DP-43-01-S-0	0 - 1	12-May-08	4.8	UJ
2-40-DP-043	2-40-DP-43-01-S-0	0 - 1	12-May-08	64	U
2-40-DP-043	2-40-DP-43-04-S-0	4 - 5	12-May-08	4.9	U
2-40-DP-043	2-40-DP-43-04-S-0	4 - 5	12-May-08	64	U
2-40-DP-043	2-40-DP-43-09-S-0	9 - 10	12-May-08	5	U
2-40-DP-043	2-40-DP-43-09-S-0	9 - 10	12-May-08	65	U
2-40-DP-047	2-40-DP-47-01-S-0	0 - 1	25-Jun-08	4.8	U
2-40-DP-047	2-40-DP-47-01-S-0	0 - 1	25-Jun-08	64	U
2-40-DP-047	2-40-DP-47-04-S-0	4 - 5	25-Jun-08	4.6	U
2-40-DP-047	2-40-DP-47-04-S-0	4 - 5	25-Jun-08	66	U
2-40-DP-047	2-40-DP-47-09-S-0	9 - 10	25-Jun-08	4.7	U
2-40-DP-047	2-40-DP-47-09-S-0	9 - 10	25-Jun-08	67	U
2-40-DP-050	2-40-DP-50-01-S-0	0 - 1	18-Jun-08	4.8	U
2-40-DP-050	2-40-DP-50-01-S-0	0 - 1	18-Jun-08	65	U
2-40-DP-050	2-40-DP-50-05-S-0	5 - 6	18-Jun-08	5	U
2-40-DP-050	2-40-DP-50-05-S-0	5 - 6	18-Jun-08	66	U
2-40-DP-050	2-40-DP-50-09-S-0	9 - 10	18-Jun-08	5	U
2-40-DP-050	2-40-DP-50-09-S-0	9 - 10	18-Jun-08	64	U
2-40-DP-053	2-40-DP-53-01-S-0	0 - 1	09-Jun-08	5	U
2-40-DP-053	2-40-DP-53-01-S-0	0 - 1	09-Jun-08	65	U
2-40-DP-053	2-40-DP-53-04-S-0	4 - 5	09-Jun-08	5	U
2-40-DP-053	2-40-DP-53-04-S-0	4 - 5	09-Jun-08	66	U
2-40-DP-053	2-40-DP-53-09-S-0	9 - 10	09-Jun-08	5	U
2-40-DP-053	2-40-DP-53-09-S-0	9 - 10	09-Jun-08	63	U
2-40-DP-056	2-40-DP-56-01-S-0	0 - 1	04-Jun-08	4.8	U
2-40-DP-056	2-40-DP-56-01-S-0	0 - 1	04-Jun-08	66	UJ
2-40-DP-056	2-40-DP-56-04-S-0	4 - 5	04-Jun-08	4.8	U
2-40-DP-056	2-40-DP-56-04-S-0	4 - 5	04-Jun-08	66	UJ
2-40-DP-056	2-40-DP-56-09-S-0	9 - 10	04-Jun-08	5	U
2-40-DP-056	2-40-DP-56-09-S-0	9 - 10	04-Jun-08	63	UJ
2-40-DP-057	2-40-DP-57-01-S-0	0 - 1	05-Jun-08	4.8	U
2-40-DP-057	2-40-DP-57-01-S-0	0 - 1	05-Jun-08	66	U
2-40-DP-057	2-40-DP-57-04-S-0	4 - 5	05-Jun-08	4.8	U
2-40-DP-057	2-40-DP-57-04-S-0	4 - 5	05-Jun-08	63	U
2-40-DP-057	2-40-DP-57-09-S-0	9 - 10	05-Jun-08	5	U
2-40-DP-057	2-40-DP-57-09-S-0	9 - 10	05-Jun-08	66	U
2-40-DP-058	2-40-DP-58-01-S-0	0 - 1	10-Jun-08	4.8	U
2-40-DP-058	2-40-DP-58-01-S-0	0 - 1	10-Jun-08	67	U
2-40-DP-058	2-40-DP-58-04-S-0	4 - 5	10-Jun-08	5	U
2-40-DP-058	2-40-DP-58-04-S-0	4 - 5	10-Jun-08	49	UJ
2-40-DP-058	2-40-DP-58-04-S-0	4 - 5	10-Jun-08	64	UJ
2-40-DP-058	2-40-DP-58-09-S-0	9 - 10	10-Jun-08	5	U
2-40-DP-058	2-40-DP-58-09-S-0	9 - 10	10-Jun-08	65	U
2-40-DP-059	2-40-DP-59-01-S-0	0 - 1	18-Jun-08	38	
2-40-DP-059	2-40-DP-59-01-S-0	0 - 1	18-Jun-08	65	U
2-40-DP-059	2-40-DP-59-04-S-0	4 - 5	18-Jun-08	4.9	U
2-40-DP-059	2-40-DP-59-04-S-0	4 - 5	18-Jun-08	64	U
2-40-DP-059	2-40-DP-59-09-S-0	9 - 10	18-Jun-08	5	U
2-40-DP-059	2-40-DP-59-09-S-0	9 - 10	18-Jun-08	64	U
2-40-DP-060	2-40-DP-60-01-S-0	0 - 1	17-Jun-08	4.8	U
2-40-DP-060	2-40-DP-60-01-S-0	0 - 1	17-Jun-08	63	U
2-40-DP-060	2-40-DP-60-04-S-0	4 - 5	17-Jun-08	4.8	U
2-40-DP-060	2-40-DP-60-04-S-0	4 - 5	17-Jun-08	64	U
2-40-DP-060	2-40-DP-60-09-S-0	9 - 10	17-Jun-08	4.8	UJ
2-40-DP-060	2-40-DP-60-09-S-0	9 - 10	17-Jun-08	64	U
2-40-DP-061	2-40-DP-61-01-S-0	0 - 1	11-Jun-08	4.9	U
2-40-DP-061	2-40-DP-61-01-S-0	0 - 1	11-Jun-08	64	U

Sample Location	Sample ID	Sample Interval[1] (ft. bgs)	Sample Date	Concentration (µg/kg)	Data Qualifier[2]
Dibenz(a,h)anthracene (µg/kg) - 2004 Soil Screening Level = 210 µg/kg; PMCL = 2.9 µg/kg[3]					
2-40-DP-061	2-40-DP-61-04-S-0	4 - 5	11-Jun-08	5	UJ
2-40-DP-061	2-40-DP-61-04-S-0	4 - 5	11-Jun-08	64	U
2-40-DP-061	2-40-DP-61-09-S-0	9 - 10	11-Jun-08	5	U
2-40-DP-061	2-40-DP-61-09-S-0	9 - 10	11-Jun-08	65	U
2-40-DP-068	2-40-DP-68-01-S-0	0 - 1	19-Jun-08	4.8	U
2-40-DP-068	2-40-DP-68-01-S-0	0 - 1	19-Jun-08	58	U
2-40-DP-068	2-40-DP-68-04-S-0	4 - 5	19-Jun-08	4.8	U
2-40-DP-068	2-40-DP-68-04-S-0	4 - 5	19-Jun-08	60	U
2-40-DP-068	2-40-DP-68-09-S-0	9 - 10	19-Jun-08	4.8	U
2-40-DP-068	2-40-DP-68-09-S-0	9 - 10	19-Jun-08	65	U
2-40-DP-071	2-40-DP-71-01-S-0	0 - 1	23-Jun-08	3000	
2-40-DP-071	2-40-DP-71-01-S-0	0 - 1	23-Jun-08	3400	
2-40-DP-071	2-40-DP-71-01-S-0	0 - 1	23-Jun-08	3400	
2-40-DP-071	2-40-DP-71-01-S-0	0 - 1	23-Jun-08	7500	
2-40-DP-071	2-40-DP-71-04-S-0	4 - 5	23-Jun-08	17	
2-40-DP-071	2-40-DP-71-04-S-0	4 - 5	23-Jun-08	65	U
2-40-DP-071	2-40-DP-71-09-S-0	9 - 10	23-Jun-08	4.8	U
2-40-DP-071	2-40-DP-71-09-S-0	9 - 10	23-Jun-08	66	U
2-40-DP-072	2-40-DP-72-01-S-0	0 - 1	24-Jun-08	4.9	U
2-40-DP-072	2-40-DP-72-01-S-0	0 - 1	24-Jun-08	62	U
2-40-DP-072	2-40-DP-72-04-S-0	4 - 5	24-Jun-08	19	
2-40-DP-072	2-40-DP-72-04-S-0	4 - 5	24-Jun-08	63	U
2-40-DP-072	2-40-DP-72-09-S-0	9 - 10	24-Jun-08	5	U
2-40-DP-072	2-40-DP-72-09-S-0	9 - 10	24-Jun-08	63	U
2-40-DP-073	2-40-DP-73-01-S-0	0 - 1	25-Jun-08	65	U
2-40-DP-073	2-40-DP-73-01-S-0	0 - 1	25-Jun-08	130	
2-40-DP-073	2-40-DP-73-04-S-0	4 - 5	25-Jun-08	20	U
2-40-DP-073	2-40-DP-73-04-S-0	4 - 5	25-Jun-08	800	U
2-40-DP-073	2-40-DP-73-04-S-0	4 - 5	25-Jun-08	1000	U
2-40-DP-073	2-40-DP-73-09-S-0	9 - 10	25-Jun-08	4.4	U
2-40-DP-073	2-40-DP-73-09-S-0	9 - 10	25-Jun-08	64	U
2-40-DP-074	2-40-DP-74-01-S-0	0 - 1	02-Jul-08	9	
2-40-DP-074	2-40-DP-74-01-S-0	0 - 1	02-Jul-08	64	UJ
2-40-DP-074	2-40-DP-74-01-S-0	0 - 1	02-Jul-08	65	U
2-40-DP-074	2-40-DP-74-04-S-0	4 - 5	02-Jul-08	54	
2-40-DP-074	2-40-DP-74-04-S-0	4 - 5	02-Jul-08	55	
2-40-DP-074	2-40-DP-74-04-S-0	4 - 5	02-Jul-08	62	UJ
2-40-DP-074	2-40-DP-74-04-S-0	4 - 5	02-Jul-08	65	U
2-40-DP-074	2-40-DP-74-09-S-0	9 - 10	02-Jul-08	4.7	U
2-40-DP-074	2-40-DP-74-09-S-0	9 - 10	02-Jul-08	62	UJ
2-40-DP-074	2-40-DP-74-09-S-0	9 - 10	02-Jul-08	63	U
2-40-DP-075	2-40-DP-75-01-S-0	0 - 1	01-Jul-08	4.8	U
2-40-DP-075	2-40-DP-75-01-S-0	0 - 1	01-Jul-08	64	UJ
2-40-DP-075	2-40-DP-75-01-S-0	0 - 1	01-Jul-08	65	U
2-40-DP-075	2-40-DP-75-04-S-0	4 - 5	01-Jul-08	4.6	U
2-40-DP-075	2-40-DP-75-04-S-0	4 - 5	01-Jul-08	60	UJ
2-40-DP-075	2-40-DP-75-04-S-0	4 - 5	01-Jul-08	61	U
2-40-DP-075	2-40-DP-75-09-S-0	9 - 10	01-Jul-08	4.8	U
2-40-DP-075	2-40-DP-75-09-S-0	9 - 10	01-Jul-08	65	UJ
2-40-DP-075	2-40-DP-75-09-S-0	9 - 10	01-Jul-08	65	UJ
2-40-DP-076	2-40-DP-76-01-S-0	0 - 1	05-Jun-08	7.8	
2-40-DP-076	2-40-DP-76-01-S-0	0 - 1	05-Jun-08	64	U
2-40-DP-076	2-40-DP-76-01-S-0	0 - 1	05-Jun-08	64	UJ
2-40-DP-076	2-40-DP-76-04-S-0	4 - 5	05-Jun-08	4.8	U
2-40-DP-076	2-40-DP-76-04-S-0	4 - 5	05-Jun-08	64	U
2-40-DP-076	2-40-DP-76-09-S-0	9 - 10	05-Jun-08	4.8	U
2-40-DP-076	2-40-DP-76-09-S-0	9 - 10	05-Jun-08	64	U
2-40-DP-079	2-40-DP-79-01-S-0	0 - 1	24-Jun-08	4.8	U

Sample Location	Sample ID	Sample Interval[1] (ft. bgs)	Sample Date	Concentration (µg/kg)	Data Qualifier[2]
Dibenz(a,h)anthracene (µg/kg) - 2004 Soil Screening Level = 210 µg/kg; PMCL = 2.9 µg/kg[3]					
2-40-DP-079	2-40-DP-79-01-S-0	0 - 1	24-Jun-08	63	U
2-40-DP-079	2-40-DP-79-04-S-0	4 - 5	24-Jun-08	4.9	U
2-40-DP-079	2-40-DP-79-04-S-0	4 - 5	24-Jun-08	63	U
2-40-DP-079	2-40-DP-79-09-S-0	9 - 10	24-Jun-08	4.8	U
2-40-DP-079	2-40-DP-79-09-S-0	9 - 10	24-Jun-08	65	U
2-40-DP-081	2-40-DP-81-01-S-0	0 - 1	06-Jun-08	5	U
2-40-DP-081	2-40-DP-81-01-S-0	0 - 1	06-Jun-08	65	U
2-40-DP-081	2-40-DP-81-04-S-0	4 - 5	06-Jun-08	4.9	U
2-40-DP-081	2-40-DP-81-04-S-0	4 - 5	06-Jun-08	64	U
2-40-DP-081	2-40-DP-81-09-S-0	9 - 10	06-Jun-08	4.8	U
2-40-DP-081	2-40-DP-81-09-S-0	9 - 10	06-Jun-08	66	U
2-40-DP-086	2-40-DP-86-01-S-0	0 - 1	13-Jun-08	45	
2-40-DP-086	2-40-DP-86-01-S-0	0 - 1	13-Jun-08	65	UJ
2-40-DP-086	2-40-DP-86-01-S-0	0 - 1	13-Jun-08	65	U
2-40-DP-086	2-40-DP-86-04-S-0	4 - 5	13-Jun-08	4.8	U
2-40-DP-086	2-40-DP-86-04-S-0	4 - 5	13-Jun-08	65	U
2-40-DP-086	2-40-DP-86-04-S-0	4 - 5	13-Jun-08	66	UJ
2-40-DP-086	2-40-DP-86-09-S-0	9 - 10	13-Jun-08	5	U
2-40-DP-086	2-40-DP-86-09-S-0	9 - 10	13-Jun-08	64	UJ
2-40-DP-086	2-40-DP-86-09-S-0	9 - 10	13-Jun-08	64	U
2-40-DP-093	2-40-DP-93-01-S-0	0 - 1	08-Jul-08	4.8	U
2-40-DP-093	2-40-DP-93-01-S-0	0 - 1	08-Jul-08	61	U
2-40-DP-093	2-40-DP-93-04-S-0	4 - 5	08-Jul-08	5	U
2-40-DP-093	2-40-DP-93-04-S-0	4 - 5	08-Jul-08	59	U
2-40-DP-093	2-40-DP-93-09-S-0	9 - 10	08-Jul-08	4.8	U
2-40-DP-093	2-40-DP-93-09-S-0	9 - 10	08-Jul-08	59	U
2-40-DP-094	2-40-DP-94-01-S-0	0 - 1	30-Jun-08	4.7	U
2-40-DP-094	2-40-DP-94-01-S-0	0 - 1	30-Jun-08	65	U
2-40-DP-094	2-40-DP-94-01-S-0	0 - 1	30-Jun-08	65	UJ
2-40-DP-094	2-40-DP-94-04-S-0	4 - 5	30-Jun-08	4.9	U
2-40-DP-094	2-40-DP-94-04-S-0	4 - 5	30-Jun-08	59	UJ
2-40-DP-094	2-40-DP-94-04-S-0	4 - 5	30-Jun-08	180	U
2-40-DP-094	2-40-DP-94-09-S-0	9 - 10	30-Jun-08	4.6	U
2-40-DP-094	2-40-DP-94-09-S-0	9 - 10	30-Jun-08	62	U
2-40-DP-094	2-40-DP-94-09-S-0	9 - 10	30-Jun-08	62	UJ
2-40-DP-095	2-40-DP-95-01-S-0	0 - 1	09-Jun-08	4.9	U
2-40-DP-095	2-40-DP-95-01-S-0	0 - 1	09-Jun-08	64	U
2-40-DP-095	2-40-DP-95-04-S-0	4 - 5	09-Jun-08	5	U
2-40-DP-095	2-40-DP-95-04-S-0	4 - 5	09-Jun-08	65	U
2-40-DP-095	2-40-DP-95-09-S-0	9 - 10	09-Jun-08	4.8	U
2-40-DP-095	2-40-DP-95-09-S-0	9 - 10	09-Jun-08	66	U
2-40-DP-096	2-40-DP-96-01-S-0	0 - 1	23-Jun-08	4.8	U
2-40-DP-096	2-40-DP-96-01-S-0	0 - 1	23-Jun-08	64	U
2-40-DP-096	2-40-DP-96-04-S-0	4 - 5	23-Jun-08	4.9	U
2-40-DP-096	2-40-DP-96-04-S-0	4 - 5	23-Jun-08	64	U
2-40-DP-096	2-40-DP-96-09-S-0	9 - 10	23-Jun-08	4.9	U
2-40-DP-096	2-40-DP-96-09-S-0	9 - 10	23-Jun-08	64	U
2-40-DP-097	2-40-DP-97-01-S-0	0 - 1	07-Jul-08	19	
2-40-DP-097	2-40-DP-97-01-S-0	0 - 1	07-Jul-08	29	
2-40-DP-097	2-40-DP-97-01-S-0	0 - 1	07-Jul-08	64	U
2-40-DP-097	2-40-DP-97-04-S-0	4 - 5	07-Jul-08	66	
2-40-DP-097	2-40-DP-97-04-S-0	4 - 5	07-Jul-08	74	
2-40-DP-097	2-40-DP-97-04-S-0	4 - 5	07-Jul-08	1700	
2-40-DP-097	2-40-DP-97-04-S-0	4 - 5	07-Jul-08	1800	
2-40-DP-097	2-40-DP-97-09-S-0	9 - 10	07-Jul-08	4.6	U
2-40-DP-097	2-40-DP-97-09-S-0	9 - 10	07-Jul-08	64	U
2-40-DP-098	2-40-DP-98-01-S-0	0 - 1	12-Jun-08	17	
2-40-DP-098	2-40-DP-98-01-S-0	0 - 1	12-Jun-08	38	

Sample Location	Sample ID	Sample Interval[1] (ft. bgs)	Sample Date	Concentration (µg/kg)	Data Qualifier[2]
Dibenz(a,h)anthracene (µg/kg) - 2004 Soil Screening Level = 210 µg/kg; PMCL = 2.9 µg/kg[3]					
2-40-DP-098	2-40-DP-98-01-S-0	0 - 1	12-Jun-08	66	UJ
2-40-DP-098	2-40-DP-98-01-S-0	0 - 1	12-Jun-08	70	
2-40-DP-098	2-40-DP-98-04-S-0	4 - 5	12-Jun-08	4.8	U
2-40-DP-098	2-40-DP-98-04-S-0	4 - 5	12-Jun-08	64	UJ
2-40-DP-098	2-40-DP-98-04-S-0	4 - 5	12-Jun-08	64	U
2-40-DP-098	2-40-DP-98-09-S-0	9 - 10	12-Jun-08	5	U
2-40-DP-098	2-40-DP-98-09-S-0	9 - 10	12-Jun-08	63	UJ
2-40-DP-098	2-40-DP-98-09-S-0	9 - 10	12-Jun-08	64	U
2-40-DP-099	2-40-DP-99-01-S-0	0 - 1	12-Jun-08	4.8	U
2-40-DP-099	2-40-DP-99-01-S-0	0 - 1	12-Jun-08	63	U
2-40-DP-099	2-40-DP-99-01-S-0	0 - 1	12-Jun-08	63	UJ
2-40-DP-099	2-40-DP-99-04-S-0	4 - 5	12-Jun-08	4.9	U
2-40-DP-099	2-40-DP-99-04-S-0	4 - 5	12-Jun-08	64	U
2-40-DP-099	2-40-DP-99-04-S-0	4 - 5	12-Jun-08	64	UJ
2-40-DP-099	2-40-DP-99-09-S-0	9 - 10	12-Jun-08	4.8	U
2-40-DP-099	2-40-DP-99-09-S-0	9 - 10	12-Jun-08	64	UJ
2-40-DP-099	2-40-DP-99-09-S-0	9 - 10	12-Jun-08	64	U
2-40-DP-100	2-40-DP-100-01-S-0	0 - 1	06-Jun-08	14	
2-40-DP-100	2-40-DP-100-01-S-0	0 - 1	06-Jun-08	65	U
2-40-DP-100	2-40-DP-100-04-S-0	4 - 5	06-Jun-08	4.8	U
2-40-DP-100	2-40-DP-100-04-S-0	4 - 5	06-Jun-08	63	U
2-40-DP-100	2-40-DP-100-09-S-0	9 - 10	06-Jun-08	5	U
2-40-DP-100	2-40-DP-100-09-S-0	9 - 10	06-Jun-08	64	U
DP-4008	DP-0-4008-0-035-PD	3 - 4	22-Aug-02	7.6	U
DP-4008	DP-0-4008-0-035-PD	3 - 4	22-Aug-02	76	U
DP-4008	DP-0-4008-0-085-PD	8 - 9	22-Aug-02	9.9	U
DP-4008	DP-0-4008-0-085-PD	8 - 9	22-Aug-02	99	U
DP-4009	DP-0-4009-0-112-PD	11 - 12	22-Aug-02	9.2	U
DP-4009	DP-0-4009-0-112-PD	11 - 12	22-Aug-02	92	U
DP-4009	DP-0-4009-0-055-PD	5 - 6	22-Aug-02	9.7	U
DP-4009	DP-0-4009-0-055-PD	5 - 6	22-Aug-02	97	UJ
DP-4104	DP-0-4104-0-115-PD	11 - 12	20-Aug-02	8.5	U
DP-4104	DP-0-4104-0-115-PD	11 - 12	20-Aug-02	85	U
DP-4107	DP-0-4107-0-115-PD	11 - 12	19-Aug-02	9	U
DP-4107	DP-0-4107-0-055-PD	5 - 6	19-Aug-02	270	U
DP-4128	DP-0-4128-0-4.5-PD	4 - 5	16-Aug-02	7.1	U
DP-4128	DP-0-4128-0-4.5-PD	4 - 5	16-Aug-02	71	U
DP-4128	DP-0-4128-0-8.5-PD	8 - 9	16-Aug-02	8.6	U
DP-4128	DP-0-4128-0-8.5-PD	8 - 9	16-Aug-02	86	U
DP-4133	DP-0-4133-0-115-PD	11 - 12	21-Aug-02	8.9	U
DP-4133	DP-0-4133-0-115-PD	11 - 12	21-Aug-02	89	U
DP-4133	DP-0-4133-0-035-PD	3 - 4	21-Aug-02	6.9	U
DP-4133	DP-0-4133-0-035-PD	3 - 4	21-Aug-02	69	U
DP-4134	DP-0-4134-0-035-PD	3 - 4	21-Aug-02	6.9	U
DP-4134	DP-0-4134-0-035-PD	3 - 4	21-Aug-02	69	U
DP-4134	DP-0-4134-0-085-PD	8 - 9	21-Aug-02	8.8	U
DP-4134	DP-0-4134-0-085-PD	8 - 9	21-Aug-02	88	U
DP-4135	DP-0-4135-0-035-PD	3 - 4	20-Aug-02	7	U
DP-4135	DP-0-4135-0-035-PD	3 - 4	20-Aug-02	70	U
DP-4135	DP-0-4135-0-085-PD	8 - 9	20-Aug-02	7.2	U
DP-4135	DP-0-4135-0-085-PD	8 - 9	20-Aug-02	72	U
DP-4136	DP-0-4136-0-105-PD	10 - 11	20-Aug-02	9	U
DP-4136	DP-0-4136-0-105-PD	10 - 11	20-Aug-02	90	U
DP-4136	DP-0-4136-0-055-PD	5 - 6	20-Aug-02	7.7	U
DP-4136	DP-0-4136-0-055-PD	5 - 6	20-Aug-02	77	U
DP-4301	DP-0-4301-0-115-PD	11.2 - 11.8	18-Sep-02	8.3	U
DP-4301	DP-0-4301-0-115-PD	11.2 - 11.8	18-Sep-02	83	U
DP-4411	DP-0-4411-0-060-PD	5.5 - 6.5	28-Aug-02	9.6	U

Sample Location	Sample ID	Sample Interval[1] (ft. bgs)	Sample Date	Concentration (µg/kg)	Data Qualifier[2]
Dibenz(a,h)anthracene (µg/kg) - 2004 Soil Screening Level = 210 µg/kg; PMCL = 2.9 µg/kg[3]					
DP-4411	DP-0-4411-0-060-PD	5.5 - 6.5	28-Aug-02	96	U
DP-4411	DP-1-4411-0-090-PD	8 - 10.3	28-Aug-02	9.1	U
DP-4411	DP-0-4411-0-090-PD	8 - 10.3	28-Aug-02	9.2	U
DP-4411	DP-1-4411-0-090-PD	8 - 10.3	28-Aug-02	91	U
DP-4411	DP-0-4411-0-090-PD	8 - 10.3	28-Aug-02	92	U
DP-4412	DP-0-4412-0-100-PD	10 - 10.5	16-Sep-02	9.2	U
DP-4412	DP-0-4412-0-100-PD	10 - 10.5	16-Sep-02	92	U
DP-4412	DP-0-4412-0-050-PD	5 - 5.8	16-Sep-02	7	U
DP-4412	DP-0-4412-0-050-PD	5 - 5.8	16-Sep-02	70	U
DP-4413	DP-5-4413-0-106-PD	10 - 11.3	24-Sep-02	9.2	U
DP-4413	DP-5-4413-0-106-PD	10 - 11.3	24-Sep-02	92	U
DP-4413	DP-0-4413-0-050-PD	4.9 - 5.2	24-Sep-02	6.9	U
DP-4413	DP-0-4413-0-050-PD	4.9 - 5.2	24-Sep-02	69	U
DP-4414	DP-0-4414-0-105-PD	10 - 11	28-Aug-02	8	U
DP-4414	DP-0-4414-0-105-PD	10 - 11	28-Aug-02	80	U
DP-4414	DP-0-4414-0-050-PD	4.5 - 5.5	28-Aug-02	7.7	U
DP-4414	DP-0-4414-0-050-PD	4.5 - 5.5	28-Aug-02	77	U
DP-4415	DP-0-4415-0-088-PD	8.5 - 9.2	28-Aug-02	8.6	U
DP-4415	DP-0-4415-0-088-PD	8.5 - 9.2	28-Aug-02	86	U
PL2-425A	W13-SB-04401-1020	2 - 2	03-Dec-93	59	U
PL2-425A	W13-SB-04401-0020	2 - 2	03-Dec-93	61	U
PL2-440A	W20-SB-04004-0050	5 - 5	09-Aug-94	4800	
PL2-440B	2-40-PL2-440B-S-01-0	0 - 1	09-Jul-08	2200	
PL2-440B	2-40-PL2-440B-S-01-0	0 - 1	09-Jul-08	2600	
PL2-440B	2-40-PL2-440B-S-01-0	0 - 1	09-Jul-08	5200	
PL2-440B	2-40-PL2-440B-S-01-0	0 - 1	09-Jul-08	6200	
PL2-440B	2-40-PL2-440B-S-04-0	4 - 5	09-Jul-08	2500	
PL2-440B	2-40-PL2-440B-S-04-0	4 - 5	09-Jul-08	3100	
PL2-440B	2-40-PL2-440B-S-04-0	4 - 5	09-Jul-08	4800	
PL2-440B	2-40-PL2-440B-S-04-0	4 - 5	09-Jul-08	7700	
PL2-440B	2-40-PL2-440B-S-09-0	9 - 10	09-Jul-08	4.8	U
PL2-440B	2-40-PL2-440B-S-09-0	9 - 10	09-Jul-08	60	U
PL2-443B	2-40-PL2-443B-S-01-0	0 - 1	09-Jul-08	4.9	U
PL2-443B	2-40-PL2-443B-S-01-0	0 - 1	09-Jul-08	58	U
PL2-443B	2-40-PL2-443B-S-04-0	4 - 5	09-Jul-08	4.8	U
PL2-443B	2-40-PL2-443B-S-04-0	4 - 5	09-Jul-08	60	U
PL2-443B	2-40-PL2-443B-S-09-0	9 - 10	09-Jul-08	4.6	U
PL2-443B	2-40-PL2-443B-S-09-0	9 - 10	09-Jul-08	60	
SB-04010	SB-04010-0100	10 - 10	27-Oct-94	85	U
SB-04010	SB-04010-0050	5 - 5	27-Oct-94	75	U
SB-04010	SB-04010-0075	7.5 - 7.5	27-Oct-94	74	U
SB-04011	SB-04011-0035	3.5 - 3.5	27-Oct-94	5700	
SB-04011	SB-04011-0075	7.5 - 7.5	27-Oct-94	110	N
SB-04012	SB-04012-0100	10 - 10	04-Nov-94	88	U
SB-04012	SB-04012-0050	5 - 5	04-Nov-94	72	U
SB-04012	SB-04012-0075	7.5 - 7.5	04-Nov-94	86	U
SB-04013	SB-04013-0100	10 - 10	04-Nov-94	98	U
SB-04013	SB-04013-0050	5 - 5	04-Nov-94	80	U
SB-04013	SB-04013-0075	7.5 - 7.5	04-Nov-94	80	U
SB-04014	SB-04014-0030	3 - 3	31-Oct-94	83	U
SB-04014	SB-04014-0070	7 - 7	31-Oct-94	320	N
SB-04015	SB-04015-0100	10 - 10	04-Nov-94	90	U
SB-04015	SB-04015-0050	5 - 5	04-Nov-94	77	U
SB-04015	SB-04015-0075	7.5 - 7.5	04-Nov-94	83	U
SB-04016	SB-04016-0115	11.5 - 11.5	01-Mar-95	90	U
SB-04016	SB-04016-0050	5 - 5	01-Mar-95	85	U
SB-04016	SB-04016-0080	8 - 8	01-Mar-95	100	U
SB-04017	SB-04017-0015	1.5 - 1.5	02-Mar-95	4000	

Sample Location	Sample ID	Sample Interval[1] (ft. bgs)	Sample Date	Concentration (µg/kg)	Data Qualifier[2]
Dibenz(a,h)anthracene (µg/kg) - 2004 Soil Screening Level = 210 µg/kg; PMCL = 2.9 µg/kg[3]					
SB-04017	SB-04017-0110	11 - 11	02-Mar-95	92	U
SB-04017	SB-04017-0055	5.5 - 5.5	02-Mar-95	71	U
SB-04018	SB-04018-0030	3 - 3	01-Mar-95	84	U
SB-04018	SB-04018-0085	8.5 - 8.5	01-Mar-95	88	U
SB-04018	SB-04018-0095	9.5 - 9.5	01-Mar-95	88	U
SB-04019	SB-04019-0105	10.5 - 10.5	01-Mar-95	93	U
SB-04019	SB-04019-0030	3 - 3	01-Mar-95	74	U
SB-04019	SB-04019-0075	7.5 - 7.5	01-Mar-95	80	U
SB-04021	SB-04021-0105	10.5 - 10.5	21-Jul-95	85	U
SB-04021	SB-04021-0025	2.5 - 2.5	21-Jul-95	72	U
SB-04021	SB-04021-0065	6.5 - 6.5	21-Jul-95	96	U
SB-04022	SB-04022-0100	10 - 10	21-Jul-95	85	U
SB-04022	SB-04022-0025	2.5 - 2.5	21-Jul-95	80	U
SB-04022	SB-04022-0075	7.5 - 7.5	21-Jul-95	84	U
SB-04023	SB-04023-0100	10 - 10	24-Jul-95	94	U
SB-04023	SB-04023-0020	2 - 2	24-Jul-95	870	
SB-04023	SB-04023-0075	7.5 - 7.5	24-Jul-95	92	U
SB-04024	SB-04024-0100	10 - 10	21-Jul-95	93	U
SB-04024	SB-04024-0030	3 - 3	21-Jul-95	71	U
SB-04024	SB-04024-0075	7.5 - 7.5	21-Jul-95	80	U
SB-04025	SB-04025-0100	10 - 10	26-Jul-95	83	U
SB-04025	SB-04025-0035	3.5 - 3.5	26-Jul-95	770	
SB-04025	SB-04025-0075	7.5 - 7.5	26-Jul-95	80	U
SB-04025	SB-04025-1075	7.5 - 7.5	26-Jul-95	84	U
SB-04026	SB-04026-0030	3 - 3	31-Jul-95	33000	
SB-04026	SB-04026-0065	6.5 - 6.5	31-Jul-95	4500	
SB-04026	SB-04026-0095	9.5 - 9.5	31-Jul-95	92	
SB-04027	SB-04027-0100	10 - 10	24-Aug-95	87	U
SB-04027	SB-04027-0030	3 - 3	24-Aug-95	76	U
SB-04027	SB-04027-0060	6 - 6	24-Aug-95	92	U
SB-04028	SB-04028-0010	1 - 1	24-Aug-95	10000	N
SB-04028	SB-04028-0100	10 - 10	24-Aug-95	100	U
SB-04028	SB-04028-0060	6 - 6	24-Aug-95	71	U
SB-04029	SB-04029-0030	3 - 3	28-Aug-95	74	U
SB-04029	SB-04029-0060	6 - 6	28-Aug-95	72	U
SB-04029	SB-04029-0090	9 - 9	28-Aug-95	90	U
SB-04030	SB-04030-0030	3 - 3	28-Aug-95	72	U
SB-04030	SB-04030-0060	6 - 6	28-Aug-95	69	U
SB-04030	SB-04030-0090	9 - 9	28-Aug-95	95	U
SB-04031	SB-04031-0100	10 - 10	22-Sep-95	91	U
SB-04031	SB-04031-1100	10 - 10	22-Sep-95	91	U
SB-04031	SB-04031-0030	3 - 3	22-Sep-95	70	U
SB-04031	SB-04031-0070	7 - 7	22-Sep-95	110	U
SB-04032	SB-04032-0100	10 - 10	22-Sep-95	91	U
SB-04032	SB-04032-0050	5 - 5	22-Sep-95	180	
SB-04032	SB-04032-0070	7 - 7	22-Sep-95	70	U
SB-04033	SB-04033-0110	11 - 11	28-Sep-95	86	U
SB-04033	SB-04033-0030	3 - 3	28-Sep-95	71	U
SB-04033	SB-04033-0070	7 - 7	28-Sep-95	74	U
SB-04034	SB-04034-0110	11 - 11	29-Sep-95	9.2	U
SB-04034	SB-04034-0020	2 - 2	29-Sep-95	7.1	U
SB-04034	SB-04034-0080	8 - 8	29-Sep-95	8.2	U
SB-04035	SB-04035-0110	11 - 11	29-Sep-95	9.3	U
SB-04035	SB-04035-0020	2 - 2	29-Sep-95	7	U
SB-04035	SB-04035-1070	7 - 7	29-Sep-95	7.2	U
SB-04035	SB-04035-0070	7 - 7	29-Sep-95	7.2	U
SB-04036	SB-04036-0110	11 - 11	29-Sep-95	8.5	U
SB-04036	SB-04036-0040	4 - 4	29-Sep-95	7.6	U

Sample Location	Sample ID	Sample Interval[1] (ft. bgs)	Sample Date	Concentration (µg/kg)	Data Qualifier[2]
Dibenz(a,h)anthracene (µg/kg) - 2004 Soil Screening Level = 210 µg/kg; PMCL = 2.9 µg/kg[3]					
SB-04036	SB-04036-0080	8 - 8	29-Sep-95	8.8	U
SB-04106	W20-SB-04106-0055	5.5 - 5.5	01-Jul-94	78	U
SB-04109	W20-SB-04109-0010	1 - 1	01-Jul-94	72	U
SB-04109	W20-SB-04109-0110	11 - 11	01-Jul-94	78	U
SB-04109	W20-SB-04109-0050	5 - 5	01-Jul-94	69	U
SB-04110	W20-SB-04110-0120	12 - 12	14-Jul-94	90	U
SB-04111	W20-SB-04111-0120	12 - 12	30-Jun-94	87	U
SB-04111	W20-SB-04111-0035	3.5 - 3.5	30-Jun-94	74	U
SB-04111	W20-SB-04111-0085	8.5 - 8.5	30-Jun-94	84	U
SB-04112	W20-SB-04112-0015	1.5 - 1.5	16-Aug-94	89	U
SB-04112	W20-SB-04112-0025	2.5 - 2.5	16-Aug-94	85	U
SB-04113	W20-SB-04113-0015	1.5 - 1.5	16-Aug-94	84	U
SB-04113	W20-SB-04113-0025	2.5 - 2.5	16-Aug-94	84	U
SB-04113	W20-SB-04113-1025	2.5 - 2.5	16-Aug-94	260	U
SB-04114	W20-SB-04114-0010	1 - 1	11-Aug-94	74	U
SB-04114	W20-SB-04114-0100	10 - 10	11-Aug-94	76	U
SB-04114	W20-SB-04114-0060	6 - 6	11-Aug-94	76	U
SB-04115	W20-SB-04115-0015	1.5 - 1.5	12-Aug-94	69	U
SB-04115	W20-SB-04115-0045	4.5 - 4.5	15-Aug-94	71	U
SB-04115	W20-SB-04115-0095	9.5 - 9.5	15-Aug-94	100	U
SB-04116	W20-SB-04116-0015	1.5 - 1.5	12-Aug-94	69	U
SB-04116	W20-SB-04116-0110	11 - 11	12-Aug-94	98	U
SB-04116	W20-SB-04116-0075	7.5 - 7.5	12-Aug-94	69	U
SB-04120	W20-SB-04120-0065	6.5 - 6.5	05-Jul-94	80	U
SB-04402	W13-SB-04402-0040	4 - 4	17-Dec-93	62	U
SB-04403	W13-SB-04403-0040	4 - 4	17-Dec-93	62	U
SB-04404	W13-SB-04404-0040	4 - 4	17-Dec-93	60	U
SW-07	DP-0-SW07-0-045-PD	4 - 5	29-Aug-02	6.9	U
SW-07	DP-0-SW07-0-045-PD	4 - 5	29-Aug-02	69	U
SW-07	DP-5-SW07-0-103-PD	9.4 - 11.2	29-Aug-02	9.4	U
SW-07	DP-5-SW07-0-103-PD	9.4 - 11.2	29-Aug-02	94	U
SW-08	DP-0-SW08-0-045-PD	4 - 5	29-Aug-02	7	U
SW-08	DP-0-SW08-0-045-PD	4 - 5	29-Aug-02	70	U
SW-08	DP-0-SW08-0-100-PD	9.5 - 10.5	29-Aug-02	8.8	U
SW-08	DP-0-SW08-0-100-PD	9.5 - 10.5	29-Aug-02	88	U
SW-09	DP-5-SW09-0-115-PD	11 - 12	22-Aug-02	8.9	U
SW-09	DP-5-SW09-0-115-PD	11 - 12	22-Aug-02	89	U
SW-09	DP-0-SW09-0-035-PD	3 - 4	22-Aug-02	6.9	U
SW-09	DP-0-SW09-0-035-PD	3 - 4	22-Aug-02	69	U
SW-10	DP-0-SW10-0-105-PD	10 - 11	21-Aug-02	9.6	U
SW-10	DP-0-SW10-0-105-PD	10 - 11	21-Aug-02	96	U
SW-10	DP-0-SW10-0-035-PD	3 - 4	21-Aug-02	6.8	U
SW-10	DP-0-SW10-0-035-PD	3 - 4	21-Aug-02	68	U
SW-11	DP-0-SW11-0-038-PD	3.6 - 4.2	10-Sep-02	7.1	U
SW-11	DP-0-SW11-0-038-PD	3.6 - 4.2	10-Sep-02	71	U
SW-12	DP-0-SW12-0-045-PD	4 - 5	30-Aug-02	30	
SW-12	DP-0-SW12-0-045-PD	4 - 5	30-Aug-02	79	UJ
SW-12	DP-0-SW12-0-100-PD	9.5 - 10.5	30-Aug-02	7.9	U
SW-12	DP-0-SW12-0-100-PD	9.5 - 10.5	30-Aug-02	79	UJ
SW-13	DP-0-SW13-0-105-PD	10 - 11	22-Aug-02	11	U
SW-13	DP-0-SW13-0-105-PD	10 - 11	22-Aug-02	110	U
SW-13	DP-0-SW13-0-045-PD	4 - 5	22-Aug-02	7	U
SW-13	DP-0-SW13-0-045-PD	4 - 5	22-Aug-02	70	U
SW-14	DP-0-SW14-0-035-PD	3 - 4	22-Aug-02	7.2	U
SW-14	DP-0-SW14-0-035-PD	3 - 4	22-Aug-02	72	U
SW-14	DP-0-SW14-0-085-PD	8 - 9	22-Aug-02	9.9	U
SW-14	DP-0-SW14-0-085-PD	8 - 9	22-Aug-02	99	U
SW-15	DP-0-SW15-0-035-PD	3 - 4	22-Aug-02	8.3	U

Sample Location	Sample ID	Sample Interval[1] (ft. bgs)	Sample Date	Concentration (µg/kg)	Data Qualifier[2]
Dibenz(a,h)anthracene (µg/kg) - 2004 Soil Screening Level = 210 µg/kg; PMCL = 2.9 µg/kg[3]					
SW-15	DP-0-SW15-0-035-PD	3 - 4	22-Aug-02	83	U
SW-15	DP-0-SW15-0-085-PD	8 - 9	22-Aug-02	11	U
SW-15	DP-0-SW15-0-085-PD	8 - 9	22-Aug-02	110	U
SW-16	DP-0-SW16-0-045-PD	4 - 5	20-Aug-02	7.9	U
SW-16	DP-0-SW16-0-045-PD	4 - 5	20-Aug-02	79	U
SW-16	DP-0-SW16-0-085-PD	8 - 9	20-Aug-02	7.6	U
SW-16	DP-0-SW16-0-085-PD	8 - 9	20-Aug-02	76	U
SW-17	DP-0-SW17-0-115-PD	11 - 12	20-Aug-02	8.3	U
SW-17	DP-0-SW17-0-115-PD	11 - 12	20-Aug-02	83	U
SW-17	DP-0-SW17-0-055-PD	5 - 6	20-Aug-02	7.1	U
SW-17	DP-0-SW17-0-055-PD	5 - 6	20-Aug-02	71	U
SW-18	DP-0-SW18-0-115-PD	11 - 12	15-Aug-02	7.9	U
SW-18	DP-0-SW18-0-115-PD	11 - 12	15-Aug-02	79	U
SW-18	DP-0-SW18-0-055-PD	5 - 6	15-Aug-02	7.3	U
SW-18	DP-0-SW18-0-055-PD	5 - 6	15-Aug-02	73	U
SW-19	DP-0-SW19-0-035-PD	3 - 4	23-Aug-02	7	U
SW-19	DP-0-SW19-0-035-PD	3 - 4	23-Aug-02	70	U
SW-19	DP-0-SW19-0-085-PD	8 - 9	23-Aug-02	9.2	U
SW-19	DP-0-SW19-0-085-PD	8 - 9	23-Aug-02	92	U
SW-20	DP-0-SW20-0-115-PD	11 - 12	22-Aug-02	11	U
SW-20	DP-0-SW20-0-115-PD	11 - 12	22-Aug-02	110	U
SW-20	DP-0-SW20-0-035-PD	3 - 4	22-Aug-02	7.4	U
SW-20	DP-1-SW20-0-035-PD	3 - 4	22-Aug-02	8	U
SW-20	DP-0-SW20-0-035-PD	3 - 4	22-Aug-02	74	U
SW-20	DP-1-SW20-0-035-PD	3 - 4	22-Aug-02	80	U
SW-21	DP-0-SW21-0-037-PD	3.4 - 4	09-Sep-02	6.9	U
SW-21	DP-0-SW21-0-037-PD	3.4 - 4	09-Sep-02	69	U
SW-21	DP-0-SW21-0-094-PD	9 - 9.7	09-Sep-02	8.8	U
SW-21	DP-0-SW21-0-094-PD	9 - 9.7	09-Sep-02	88	U
SW-22	DP-0-SW22-0-115-PD	11 - 12	19-Aug-02	8	U
SW-22	DP-0-SW22-0-035-PD	3 - 4	19-Aug-02	6.8	U
SW-23	DP-0-SW23-0-105-PD	10 - 11	05-Sep-02	7.2	U
SW-23	DP-0-SW23-0-105-PD	10 - 11	05-Sep-02	72	U
SW-23	DP-0-SW23-0-046-PD	4.4 - 4.8	05-Sep-02	6.8	U
SW-23	DP-0-SW23-0-046-PD	4.4 - 4.8	05-Sep-02	68	U
SW-24	DP-0-SW24-0-040-PD	4 - 6	13-Aug-02	5.8	J
SW-24	DP-0-SW24-0-040-PD	4 - 6	13-Aug-02	73	UJ
SW-24	DP-0-SW24-0-100-PD	9 - 11	13-Aug-02	9	U
SW-24	DP-0-SW24-0-100-PD	9 - 11	13-Aug-02	90	UJ
SW-24	DP-1-SW24-0-100-PD	9 - 11	15-Aug-02	8.8	U
SW-24	DP-1-SW24-0-100-PD	9 - 11	15-Aug-02	88	UJ
SW-25	DP-0-SW25-0-055-PD	5 - 6	22-Aug-02	8.1	U
SW-25	DP-0-SW25-0-055-PD	5 - 6	22-Aug-02	81	U
SW-25	DP-0-SW25-0-085-PD	8 - 9	22-Aug-02	11	U
SW-25	DP-0-SW25-0-085-PD	8 - 9	22-Aug-02	110	U
SW-26	DP-0-SW26-0-115-PD	11 - 12	22-Aug-02	8.3	U
SW-26	DP-0-SW26-0-115-PD	11 - 12	22-Aug-02	83	U
SW-26	DP-0-SW26-0-055-PD	5 - 6	22-Aug-02	11	J
SW-26	DP-0-SW26-0-055-PD	5 - 6	22-Aug-02	70	U
SW-27	DP-0-SW27-0-050-PD	4.5 - 5	05-Sep-02	7.1	U
SW-27	DP-0-SW27-0-050-PD	4.5 - 5	05-Sep-02	71	U
SW-27	DP-1-SW27-0-100-PD	9 - 11	05-Sep-02	8.8	U
SW-27	DP-0-SW27-0-100-PD	9 - 11	05-Sep-02	11	M
SW-27	DP-1-SW27-0-100-PD	9 - 11	05-Sep-02	88	U
SW-27	DP-0-SW27-0-100-PD	9 - 11	05-Sep-02	92	U
SW-28	DP-0-SW28-0-5.5-PD	5 - 6	16-Aug-02	7.8	U
SW-28	DP-0-SW28-0-5.5-PD	5 - 6	16-Aug-02	78	U
SW-28	DP-0-SW28-0-8.5-PD	8 - 9	16-Aug-02	9.8	

Sample Location	Sample ID	Sample Interval[1] (ft. bgs)	Sample Date	Concentration (µg/kg)	Data Qualifier[2]
Dibenz(a,h)anthracene (µg/kg) - 2004 Soil Screening Level = 210 µg/kg; PMCL = 2.9 µg/kg[3]					
SW-28	DP-0-SW28-0-8.5-PD	8 - 9	16-Aug-02	89	U
SW-29	DP-0-SW29-0-3.5-PD	3 - 4	16-Aug-02	6.7	U
SW-29	DP-0-SW29-0-3.5-PD	3 - 4	16-Aug-02	67	U
SW-29	DP-0-SW29-0-8.5-PD	8 - 9	16-Aug-02	6.8	U
SW-29	DP-0-SW29-0-8.5-PD	8 - 9	16-Aug-02	68	U
SW-30	DP-0-SW30-0-050-PD	5 - 6	13-Aug-02	8.4	U
SW-30	DP-0-SW30-0-050-PD	5 - 6	13-Aug-02	84	UJ
SW-30	DP-0-SW30-0-100-PD	9 - 10	13-Aug-02	8.9	U
SW-30	DP-0-SW30-0-100-PD	9 - 10	13-Aug-02	89	UJ
SW-31	DP-0-SW31-0-045-PD	4.6 - 5.2	30-Aug-02	6.8	U
SW-31	DP-0-SW31-0-045-PD	4.6 - 5.2	30-Aug-02	68	UJ
SW-31	DP-0-SW31-0-100-PD	9.5 - 10.5	30-Aug-02	8.9	U
SW-31	DP-0-SW31-0-100-PD	9.5 - 10.5	30-Aug-02	89	UJ
SW-32	DP-0-SW32-0-038-PD	3.4 - 4.2	06-Sep-02	7	U
SW-32	DP-0-SW32-0-038-PD	3.4 - 4.2	06-Sep-02	70	U
SW-32	DP-0-SW32-0-098-PD	9.5 - 10.3	06-Sep-02	8.3	U
SW-32	DP-0-SW32-0-098-PD	9.5 - 10.3	06-Sep-02	83	U
SW-33	DP-0-SW33-0-100-PD	10 - 10.5	25-Sep-02	8.4	U
SW-33	DP-0-SW33-0-100-PD	10 - 10.5	25-Sep-02	84	U
SW-33	DP-1-SW33-0-055-PD	5 - 6	25-Sep-02	7.1	U
SW-33	DP-0-SW33-0-055-PD	5 - 6	25-Sep-02	7.4	U
SW-33	DP-1-SW33-0-055-PD	5 - 6	25-Sep-02	71	U
SW-33	DP-0-SW33-0-055-PD	5 - 6	25-Sep-02	74	U
SW-34	DP-0-SW34-0-035-PD	3 - 4	23-Aug-02	7.5	U
SW-34	DP-0-SW34-0-035-PD	3 - 4	23-Aug-02	75	U
SW-34	DP-0-SW34-0-085-PD	8 - 9	23-Aug-02	7.2	U
SW-34	DP-1-SW34-0-085-PD	8 - 9	23-Aug-02	8	U
SW-34	DP-0-SW34-0-085-PD	8 - 9	23-Aug-02	72	U
SW-34	DP-1-SW34-0-085-PD	8 - 9	23-Aug-02	80	U
SW-35	DP-0-SW35-0-035-PD	3 - 4	23-Aug-02	7.5	U
SW-35	DP-0-SW35-0-035-PD	3 - 4	23-Aug-02	75	U
SW-35	DP-0-SW35-0-085-PD	8 - 9	23-Aug-02	7.3	U
SW-35	DP-0-SW35-0-085-PD	8 - 9	23-Aug-02	73	U
SW-48	DP-0-SW48-0-115-PD	11 - 12	21-Aug-02	7.3	U
SW-48	DP-0-SW48-0-115-PD	11 - 12	21-Aug-02	73	U
SW-48	DP-0-SW48-0-035-PD	3 - 4	21-Aug-02	7.1	U
SW-48	DP-0-SW48-0-035-PD	3 - 4	21-Aug-02	71	U
SW-49	DP-0-SW49-0-045-PD	4 - 5	29-Aug-02	7.1	U
SW-49	DP-0-SW49-0-045-PD	4 - 5	29-Aug-02	71	U
SW-49	DP-0-SW49-0-095-PD	9 - 9.5	29-Aug-02	8.8	U
SW-49	DP-0-SW49-0-095-PD	9 - 9.5	29-Aug-02	88	U
SW-50	DP-0-SW50-0-060-PD	5.5 - 6.5	19-Aug-02	6.9	U
SW-51	DP-0-SW51-0-115-PD	11 - 12	20-Aug-02	8.2	U
SW-51	DP-0-SW51-0-115-PD	11 - 12	20-Aug-02	82	U
SW-51	DP-0-SW51-0-055-PD	5 - 6	20-Aug-02	7.1	U
SW-51	DP-0-SW51-0-055-PD	5 - 6	20-Aug-02	71	U
SW-52	DP-0-SW52-0-115-PD	11 - 12	19-Aug-02	46	
SW-52	DP-0-SW52-0-035-PD	3 - 4	19-Aug-02	6.8	U
W12-SB1	W12-SB1-1	0 - 1.5	25-Jan-93	86	U
W12-SB1	W12-SB1-10	10 - 11.5	25-Jan-93	89	U
W12-SB2	W12-SB2-1	0 - 1.5	25-Jan-93	64	U
W12-SB2	W12-SB2-10	10 - 11.5	25-Jan-93	93	U
W12-SB3	W12-SB3-1	0 - 1.5	25-Jan-93	73	U
W12-SB3	W12-SB3-10	10 - 11.5	25-Jan-93	110	U

Note: (1) - Data restricted from surface to 12ft bgs.
(2) - Definitions for data qualifiers are provided on Table F-3.
(3) - PMCL - Preliminary Media Cleanup Level (Weston, 1999).

This page intentionally left blank

Sample Location	Sample ID	Sample Interval[1] (ft. bgs)	Sample Date	Concentration (µg/kg)	Data Qualifier[2]
Fluoranthene (µg/kg) - 2004 Soil Screening Level = 44000 µg/kg; PMCL = 9000 µg/kg[3]					
2-40-DP-001	2-40-DP-01-01-S-0	0 - 1	25-Jun-08	4.7	U
2-40-DP-001	2-40-DP-01-01-S-0	0 - 1	25-Jun-08	65	U
2-40-DP-001	2-40-DP-01-04-S-0	4 - 5	25-Jun-08	4.7	U
2-40-DP-001	2-40-DP-01-04-S-0	4 - 5	25-Jun-08	66	U
2-40-DP-001	2-40-DP-01-09-S-0	9 - 10	25-Jun-08	4.7	U
2-40-DP-001	2-40-DP-01-09-S-0	9 - 10	25-Jun-08	63	U
2-40-DP-005	2-40-DP-05-01-S-0	0 - 1	18-Jun-08	38	
2-40-DP-005	2-40-DP-05-01-S-0	0 - 1	18-Jun-08	210	
2-40-DP-005	2-40-DP-05-04-S-0	4 - 5	18-Jun-08	4.9	U
2-40-DP-005	2-40-DP-05-04-S-0	4 - 5	18-Jun-08	65	U
2-40-DP-005	2-40-DP-05-09-S-0	9 - 10	18-Jun-08	55	
2-40-DP-005	2-40-DP-05-09-S-0	9 - 10	18-Jun-08	67	
2-40-DP-007	2-40-DP-07-01-S-0	0 - 1	03-Jul-08	4.5	U
2-40-DP-007	2-40-DP-07-01-S-0	0 - 1	03-Jul-08	63	U
2-40-DP-007	2-40-DP-07-04-S-0	4 - 5	03-Jul-08	4.6	U
2-40-DP-007	2-40-DP-07-04-S-0	4 - 5	03-Jul-08	62	U
2-40-DP-007	2-40-DP-07-09-S-0	9 - 10	03-Jul-08	18	
2-40-DP-007	2-40-DP-07-09-S-0	9 - 10	03-Jul-08	63	U
2-40-DP-008	2-40-DP-08-01-S-0	0 - 1	03-Jul-08	5.1	
2-40-DP-008	2-40-DP-08-01-S-0	0 - 1	03-Jul-08	64	U
2-40-DP-008	2-40-DP-08-04-S-0	4 - 5	03-Jul-08	8	
2-40-DP-008	2-40-DP-08-04-S-0	4 - 5	03-Jul-08	63	U
2-40-DP-008	2-40-DP-08-09-S-0	9 - 10	03-Jul-08	4.7	U
2-40-DP-008	2-40-DP-08-09-S-0	9 - 10	03-Jul-08	66	U
2-40-DP-009	2-40-DP-09-01-S-0	0 - 1	07-Jul-08	4.6	U
2-40-DP-009	2-40-DP-09-01-S-0	0 - 1	07-Jul-08	64	U
2-40-DP-009	2-40-DP-09-04-S-0	4 - 5	07-Jul-08	4.8	U
2-40-DP-009	2-40-DP-09-04-S-0	4 - 5	07-Jul-08	59	U
2-40-DP-009	2-40-DP-09-09-S-0	9 - 10	07-Jul-08	4.7	U
2-40-DP-009	2-40-DP-09-09-S-0	9 - 10	07-Jul-08	60	U
2-40-DP-010	2-40-DP-10-01-S-0	0 - 1	23-Jun-08	5	U
2-40-DP-010	2-40-DP-10-01-S-0	0 - 1	23-Jun-08	65	U
2-40-DP-010	2-40-DP-10-04-S-0	4 - 5	23-Jun-08	9.4	
2-40-DP-010	2-40-DP-10-04-S-0	4 - 5	23-Jun-08	64	U
2-40-DP-010	2-40-DP-10-09-S-0	9 - 10	23-Jun-08	5	U
2-40-DP-010	2-40-DP-10-09-S-0	9 - 10	23-Jun-08	66	U
2-40-DP-011	2-40-DP-11-01-S-0	0 - 1	24-Jun-08	80	
2-40-DP-011	2-40-DP-11-01-S-0	0 - 1	24-Jun-08	94	
2-40-DP-011	2-40-DP-11-04-S-0	4 - 5	24-Jun-08	4.9	U
2-40-DP-011	2-40-DP-11-04-S-0	4 - 5	24-Jun-08	63	U
2-40-DP-011	2-40-DP-11-09-S-0	9 - 10	24-Jun-08	4.9	U
2-40-DP-011	2-40-DP-11-09-S-0	9 - 10	24-Jun-08	62	U
2-40-DP-012	2-40-DP-12-01-S-0	0 - 1	20-Jun-08	8.7	
2-40-DP-012	2-40-DP-12-01-S-0	0 - 1	20-Jun-08	56	U
2-40-DP-012	2-40-DP-12-04-S-0	4 - 5	20-Jun-08	4.9	U
2-40-DP-012	2-40-DP-12-04-S-0	4 - 5	20-Jun-08	58	U
2-40-DP-012	2-40-DP-12-09-S-0	9 - 10	20-Jun-08	120	
2-40-DP-012	2-40-DP-12-09-S-0	9 - 10	20-Jun-08	240	
2-40-DP-013	2-40-DP-13-01-S-0	0 - 1	03-Jul-08	4.5	U
2-40-DP-013	2-40-DP-13-01-S-0	0 - 1	03-Jul-08	64	U
2-40-DP-013	2-40-DP-13-04-S-0	4 - 5	03-Jul-08	4.6	U
2-40-DP-013	2-40-DP-13-04-S-0	4 - 5	03-Jul-08	64	U
2-40-DP-013	2-40-DP-13-09-S-0	9 - 10	03-Jul-08	14	
2-40-DP-013	2-40-DP-13-09-S-0	9 - 10	03-Jul-08	63	U
2-40-DP-017	2-40-DP-17-01-S-0	0 - 1	12-Jun-08	9.5	
2-40-DP-017	2-40-DP-17-01-S-0	0 - 1	12-Jun-08	64	U
2-40-DP-017	2-40-DP-17-01-S-0	0 - 1	12-Jun-08	64	UJ
2-40-DP-017	2-40-DP-17-04-S-0	4 - 5	12-Jun-08	4.8	

Sample Location	Sample ID	Sample Interval[1] (ft. bgs)	Sample Date	Concentration (µg/kg)	Data Qualifier[2]
Fluoranthene (µg/kg) - 2004 Soil Screening Level = 44000 µg/kg; PMCL = 9000 µg/kg[3]					
2-40-DP-017	2-40-DP-17-04-S-0	4 - 5	12-Jun-08	66	U
2-40-DP-017	2-40-DP-17-04-S-0	4 - 5	12-Jun-08	66	UJ
2-40-DP-017	2-40-DP-17-09-S-0	9 - 10	12-Jun-08	5.3	
2-40-DP-017	2-40-DP-17-09-S-0	9 - 10	12-Jun-08	65	UJ
2-40-DP-017	2-40-DP-17-09-S-0	9 - 10	12-Jun-08	66	U
2-40-DP-018	2-40-DP-18-01-S-0	0 - 1	06-Jun-08	5	U
2-40-DP-018	2-40-DP-18-01-S-0	0 - 1	06-Jun-08	65	U
2-40-DP-018	2-40-DP-18-04-S-0	4 - 5	06-Jun-08	5	U
2-40-DP-018	2-40-DP-18-04-S-0	4 - 5	06-Jun-08	65	U
2-40-DP-018	2-40-DP-18-09-S-0	9 - 10	06-Jun-08	4.8	U
2-40-DP-018	2-40-DP-18-09-S-0	9 - 10	06-Jun-08	65	U
2-40-DP-024	2-40-DP-24-01-S-0	0 - 1	10-Jun-08	14	
2-40-DP-024	2-40-DP-24-01-S-0	0 - 1	10-Jun-08	67	U
2-40-DP-024	2-40-DP-24-04-S-0	4 - 5	10-Jun-08	4.5	U
2-40-DP-024	2-40-DP-24-04-S-0	4 - 5	10-Jun-08	63	U
2-40-DP-024	2-40-DP-24-09-S-0	9 - 10	10-Jun-08	80	
2-40-DP-024	2-40-DP-24-09-S-0	9 - 10	10-Jun-08	92	
2-40-DP-025	2-40-DP-25-01-S-0	0 - 1	03-Jul-08	4.7	U
2-40-DP-025	2-40-DP-25-01-S-0	0 - 1	03-Jul-08	64	U
2-40-DP-025	2-40-DP-25-04-S-0	4 - 5	03-Jul-08	10	
2-40-DP-025	2-40-DP-25-04-S-0	4 - 5	03-Jul-08	61	U
2-40-DP-025	2-40-DP-25-09-S-0	9 - 10	03-Jul-08	4.6	U
2-40-DP-025	2-40-DP-25-09-S-0	9 - 10	03-Jul-08	64	U
2-40-DP-028	2-40-DP-28-01-S-0	0 - 1	06-Jun-08	4.9	U
2-40-DP-028	2-40-DP-28-01-S-0	0 - 1	06-Jun-08	64	U
2-40-DP-028	2-40-DP-28-04-S-0	4 - 5	06-Jun-08	5	U
2-40-DP-028	2-40-DP-28-04-S-0	4 - 5	06-Jun-08	65	U
2-40-DP-028	2-40-DP-28-09-S-0	9 - 10	06-Jun-08	4.9	U
2-40-DP-028	2-40-DP-28-09-S-0	9 - 10	06-Jun-08	65	U
2-40-DP-031	2-40-DP-31-01-S-0	0 - 1	08-Jul-08	4.8	U
2-40-DP-031	2-40-DP-31-01-S-0	0 - 1	08-Jul-08	59	U
2-40-DP-031	2-40-DP-31-04-S-0	4 - 5	08-Jul-08	4.7	U
2-40-DP-031	2-40-DP-31-04-S-0	4 - 5	08-Jul-08	63	U
2-40-DP-031	2-40-DP-31-09-S-0	9 - 10	08-Jul-08	5	U
2-40-DP-031	2-40-DP-31-09-S-0	9 - 10	08-Jul-08	60	U
2-40-DP-032	2-40-DP-32-01-S-0	0 - 1	28-May-08	4.8	U
2-40-DP-032	2-40-DP-32-01-S-0	0 - 1	28-May-08	65	U
2-40-DP-032	2-40-DP-32-04-S-0	4 - 5	28-May-08	4.9	U
2-40-DP-032	2-40-DP-32-04-S-0	4 - 5	28-May-08	66	U
2-40-DP-032	2-40-DP-32-09-S-0	9 - 10	28-May-08	9.6	
2-40-DP-032	2-40-DP-32-09-S-0	9 - 10	28-May-08	66	U
2-40-DP-037	2-40-DP-37-01-S-0	0 - 1	22-May-08	4.9	U
2-40-DP-037	2-40-DP-37-01-S-0	0 - 1	22-May-08	64	U
2-40-DP-037	2-40-DP-37-04-S-0	4 - 5	22-May-08	4.8	U
2-40-DP-037	2-40-DP-37-04-S-0	4 - 5	22-May-08	64	U
2-40-DP-037	2-40-DP-37-09-S-0	9 - 10	22-May-08	4.9	U
2-40-DP-037	2-40-DP-37-09-S-0	9 - 10	22-May-08	64	U
2-40-DP-038	2-40-DP-38-01-S-0	0 - 1	21-May-08	5.4	
2-40-DP-038	2-40-DP-38-01-S-0	0 - 1	21-May-08	64	U
2-40-DP-038	2-40-DP-38-04-S-0	4 - 5	21-May-08	4.8	U
2-40-DP-038	2-40-DP-38-04-S-0	4 - 5	21-May-08	64	U
2-40-DP-038	2-40-DP-38-09-S-0	9 - 10	21-May-08	13	
2-40-DP-038	2-40-DP-38-09-S-0	9 - 10	21-May-08	63	U
2-40-DP-040	2-40-DP-40-01-S-0	0 - 1	15-May-08	4.8	U
2-40-DP-040	2-40-DP-40-01-S-0	0 - 1	15-May-08	63	U
2-40-DP-040	2-40-DP-40-04-S-0	4 - 5	15-May-08	5	U
2-40-DP-040	2-40-DP-40-04-S-0	4 - 5	15-May-08	64	U
2-40-DP-040	2-40-DP-40-09-S-0	9 - 10	15-May-08	4.8	U

Sample Location	Sample ID	Sample Interval[1] (ft. bgs)	Sample Date	Concentration (µg/kg)	Data Qualifier[2]
Fluoranthene (µg/kg) - 2004 Soil Screening Level = 44000 µg/kg; PMCL = 9000 µg/kg[3]					
2-40-DP-040	2-40-DP-40-09-S-0	9 - 10	15-May-08	65	U
2-40-DP-043	2-40-DP-43-01-S-0	0 - 1	12-May-08	52	J
2-40-DP-043	2-40-DP-43-01-S-0	0 - 1	12-May-08	64	U
2-40-DP-043	2-40-DP-43-04-S-0	4 - 5	12-May-08	4.9	U
2-40-DP-043	2-40-DP-43-04-S-0	4 - 5	12-May-08	64	U
2-40-DP-043	2-40-DP-43-09-S-0	9 - 10	12-May-08	47	
2-40-DP-043	2-40-DP-43-09-S-0	9 - 10	12-May-08	66	
2-40-DP-047	2-40-DP-47-01-S-0	0 - 1	25-Jun-08	4.8	U
2-40-DP-047	2-40-DP-47-01-S-0	0 - 1	25-Jun-08	64	U
2-40-DP-047	2-40-DP-47-04-S-0	4 - 5	25-Jun-08	4.6	U
2-40-DP-047	2-40-DP-47-04-S-0	4 - 5	25-Jun-08	66	U
2-40-DP-047	2-40-DP-47-09-S-0	9 - 10	25-Jun-08	39	
2-40-DP-047	2-40-DP-47-09-S-0	9 - 10	25-Jun-08	67	U
2-40-DP-050	2-40-DP-50-01-S-0	0 - 1	18-Jun-08	37	
2-40-DP-050	2-40-DP-50-01-S-0	0 - 1	18-Jun-08	65	U
2-40-DP-050	2-40-DP-50-05-S-0	5 - 6	18-Jun-08	5	U
2-40-DP-050	2-40-DP-50-05-S-0	5 - 6	18-Jun-08	66	U
2-40-DP-050	2-40-DP-50-09-S-0	9 - 10	18-Jun-08	52	
2-40-DP-050	2-40-DP-50-09-S-0	9 - 10	18-Jun-08	64	U
2-40-DP-053	2-40-DP-53-01-S-0	0 - 1	09-Jun-08	5	U
2-40-DP-053	2-40-DP-53-01-S-0	0 - 1	09-Jun-08	65	U
2-40-DP-053	2-40-DP-53-04-S-0	4 - 5	09-Jun-08	21	
2-40-DP-053	2-40-DP-53-04-S-0	4 - 5	09-Jun-08	66	U
2-40-DP-053	2-40-DP-53-09-S-0	9 - 10	09-Jun-08	31	
2-40-DP-053	2-40-DP-53-09-S-0	9 - 10	09-Jun-08	63	U
2-40-DP-056	2-40-DP-56-01-S-0	0 - 1	04-Jun-08	12	
2-40-DP-056	2-40-DP-56-01-S-0	0 - 1	04-Jun-08	66	U
2-40-DP-056	2-40-DP-56-04-S-0	4 - 5	04-Jun-08	4.8	U
2-40-DP-056	2-40-DP-56-04-S-0	4 - 5	04-Jun-08	66	U
2-40-DP-056	2-40-DP-56-09-S-0	9 - 10	04-Jun-08	5	U
2-40-DP-056	2-40-DP-56-09-S-0	9 - 10	04-Jun-08	63	U
2-40-DP-057	2-40-DP-57-01-S-0	0 - 1	05-Jun-08	4.8	U
2-40-DP-057	2-40-DP-57-01-S-0	0 - 1	05-Jun-08	66	U
2-40-DP-057	2-40-DP-57-04-S-0	4 - 5	05-Jun-08	11	
2-40-DP-057	2-40-DP-57-04-S-0	4 - 5	05-Jun-08	63	U
2-40-DP-057	2-40-DP-57-09-S-0	9 - 10	05-Jun-08	5	U
2-40-DP-057	2-40-DP-57-09-S-0	9 - 10	05-Jun-08	66	U
2-40-DP-058	2-40-DP-58-01-S-0	0 - 1	10-Jun-08	4.8	U
2-40-DP-058	2-40-DP-58-01-S-0	0 - 1	10-Jun-08	67	U
2-40-DP-058	2-40-DP-58-04-S-0	4 - 5	10-Jun-08	5	U
2-40-DP-058	2-40-DP-58-04-S-0	4 - 5	10-Jun-08	49	UJ
2-40-DP-058	2-40-DP-58-04-S-0	4 - 5	10-Jun-08	64	UJ
2-40-DP-058	2-40-DP-58-09-S-0	9 - 10	10-Jun-08	180	
2-40-DP-058	2-40-DP-58-09-S-0	9 - 10	10-Jun-08	330	
2-40-DP-059	2-40-DP-59-01-S-0	0 - 1	18-Jun-08	250	
2-40-DP-059	2-40-DP-59-01-S-0	0 - 1	18-Jun-08	290	
2-40-DP-059	2-40-DP-59-04-S-0	4 - 5	18-Jun-08	4.9	U
2-40-DP-059	2-40-DP-59-04-S-0	4 - 5	18-Jun-08	64	U
2-40-DP-059	2-40-DP-59-09-S-0	9 - 10	18-Jun-08	72	
2-40-DP-059	2-40-DP-59-09-S-0	9 - 10	18-Jun-08	77	
2-40-DP-060	2-40-DP-60-01-S-0	0 - 1	17-Jun-08	4.8	U
2-40-DP-060	2-40-DP-60-01-S-0	0 - 1	17-Jun-08	63	U
2-40-DP-060	2-40-DP-60-04-S-0	4 - 5	17-Jun-08	4.8	U
2-40-DP-060	2-40-DP-60-04-S-0	4 - 5	17-Jun-08	64	U
2-40-DP-060	2-40-DP-60-09-S-0	9 - 10	17-Jun-08	35	J
2-40-DP-060	2-40-DP-60-09-S-0	9 - 10	17-Jun-08	64	U
2-40-DP-061	2-40-DP-61-01-S-0	0 - 1	11-Jun-08	4.9	U
2-40-DP-061	2-40-DP-61-01-S-0	0 - 1	11-Jun-08	64	U

Sample Location	Sample ID	Sample Interval[1] (ft. bgs)	Sample Date	Concentration (µg/kg)	Data Qualifier[2]
Fluoranthene (µg/kg) - 2004 Soil Screening Level = 44000 µg/kg; PMCL = 9000 µg/kg[3]					
2-40-DP-061	2-40-DP-61-04-S-0	4 - 5	11-Jun-08	5	UJ
2-40-DP-061	2-40-DP-61-04-S-0	4 - 5	11-Jun-08	64	U
2-40-DP-061	2-40-DP-61-09-S-0	9 - 10	11-Jun-08	18	
2-40-DP-061	2-40-DP-61-09-S-0	9 - 10	11-Jun-08	650	
2-40-DP-068	2-40-DP-68-01-S-0	0 - 1	19-Jun-08	4.8	U
2-40-DP-068	2-40-DP-68-01-S-0	0 - 1	19-Jun-08	58	U
2-40-DP-068	2-40-DP-68-04-S-0	4 - 5	19-Jun-08	4.8	U
2-40-DP-068	2-40-DP-68-04-S-0	4 - 5	19-Jun-08	60	U
2-40-DP-068	2-40-DP-68-09-S-0	9 - 10	19-Jun-08	29	
2-40-DP-068	2-40-DP-68-09-S-0	9 - 10	19-Jun-08	65	U
2-40-DP-071	2-40-DP-71-01-S-0	0 - 1	23-Jun-08	31000	E
2-40-DP-071	2-40-DP-71-01-S-0	0 - 1	23-Jun-08	46000	E
2-40-DP-071	2-40-DP-71-01-S-0	0 - 1	23-Jun-08	50000	
2-40-DP-071	2-40-DP-71-01-S-0	0 - 1	23-Jun-08	70000	
2-40-DP-071	2-40-DP-71-04-S-0	4 - 5	23-Jun-08	220	
2-40-DP-071	2-40-DP-71-04-S-0	4 - 5	23-Jun-08	250	
2-40-DP-071	2-40-DP-71-09-S-0	9 - 10	23-Jun-08	4.8	U
2-40-DP-071	2-40-DP-71-09-S-0	9 - 10	23-Jun-08	66	U
2-40-DP-072	2-40-DP-72-01-S-0	0 - 1	24-Jun-08	4.9	U
2-40-DP-072	2-40-DP-72-01-S-0	0 - 1	24-Jun-08	62	U
2-40-DP-072	2-40-DP-72-04-S-0	4 - 5	24-Jun-08	220	
2-40-DP-072	2-40-DP-72-04-S-0	4 - 5	24-Jun-08	240	
2-40-DP-072	2-40-DP-72-09-S-0	9 - 10	24-Jun-08	12	
2-40-DP-072	2-40-DP-72-09-S-0	9 - 10	24-Jun-08	63	U
2-40-DP-073	2-40-DP-73-01-S-0	0 - 1	25-Jun-08	210	
2-40-DP-073	2-40-DP-73-01-S-0	0 - 1	25-Jun-08	2600	
2-40-DP-073	2-40-DP-73-04-S-0	4 - 5	25-Jun-08	22	
2-40-DP-073	2-40-DP-73-04-S-0	4 - 5	25-Jun-08	23000	E
2-40-DP-073	2-40-DP-73-04-S-0	4 - 5	25-Jun-08	24000	
2-40-DP-073	2-40-DP-73-09-S-0	9 - 10	25-Jun-08	4.4	U
2-40-DP-073	2-40-DP-73-09-S-0	9 - 10	25-Jun-08	64	U
2-40-DP-074	2-40-DP-74-01-S-0	0 - 1	02-Jul-08	85	
2-40-DP-074	2-40-DP-74-01-S-0	0 - 1	02-Jul-08	160	J
2-40-DP-074	2-40-DP-74-01-S-0	0 - 1	02-Jul-08	300	
2-40-DP-074	2-40-DP-74-04-S-0	4 - 5	02-Jul-08	220	J
2-40-DP-074	2-40-DP-74-04-S-0	4 - 5	02-Jul-08	280	
2-40-DP-074	2-40-DP-74-04-S-0	4 - 5	02-Jul-08	420	
2-40-DP-074	2-40-DP-74-04-S-0	4 - 5	02-Jul-08	420	
2-40-DP-074	2-40-DP-74-09-S-0	9 - 10	02-Jul-08	4.7	U
2-40-DP-074	2-40-DP-74-09-S-0	9 - 10	02-Jul-08	62	UJ
2-40-DP-074	2-40-DP-74-09-S-0	9 - 10	02-Jul-08	63	U
2-40-DP-075	2-40-DP-75-01-S-0	0 - 1	01-Jul-08	7.1	
2-40-DP-075	2-40-DP-75-01-S-0	0 - 1	01-Jul-08	64	UJ
2-40-DP-075	2-40-DP-75-01-S-0	0 - 1	01-Jul-08	65	U
2-40-DP-075	2-40-DP-75-04-S-0	4 - 5	01-Jul-08	4.6	U
2-40-DP-075	2-40-DP-75-04-S-0	4 - 5	01-Jul-08	60	UJ
2-40-DP-075	2-40-DP-75-04-S-0	4 - 5	01-Jul-08	61	U
2-40-DP-075	2-40-DP-75-09-S-0	9 - 10	01-Jul-08	24	
2-40-DP-075	2-40-DP-75-09-S-0	9 - 10	01-Jul-08	65	UJ
2-40-DP-075	2-40-DP-75-09-S-0	9 - 10	01-Jul-08	65	UJ
2-40-DP-076	2-40-DP-76-01-S-0	0 - 1	05-Jun-08	160	J
2-40-DP-076	2-40-DP-76-01-S-0	0 - 1	05-Jun-08	160	
2-40-DP-076	2-40-DP-76-01-S-0	0 - 1	05-Jun-08	180	
2-40-DP-076	2-40-DP-76-04-S-0	4 - 5	05-Jun-08	4.8	U
2-40-DP-076	2-40-DP-76-04-S-0	4 - 5	05-Jun-08	64	U
2-40-DP-076	2-40-DP-76-09-S-0	9 - 10	05-Jun-08	22	
2-40-DP-076	2-40-DP-76-09-S-0	9 - 10	05-Jun-08	64	U
2-40-DP-079	2-40-DP-79-01-S-0	0 - 1	24-Jun-08	4.8	U

Sample Location	Sample ID	Sample Interval[1] (ft. bgs)	Sample Date	Concentration (µg/kg)	Data Qualifier[2]
Fluoranthene (µg/kg) - 2004 Soil Screening Level = 44000 µg/kg; PMCL = 9000 µg/kg[3]					
2-40-DP-079	2-40-DP-79-01-S-0	0 - 1	24-Jun-08	63	U
2-40-DP-079	2-40-DP-79-04-S-0	4 - 5	24-Jun-08	4.9	U
2-40-DP-079	2-40-DP-79-04-S-0	4 - 5	24-Jun-08	63	U
2-40-DP-079	2-40-DP-79-09-S-0	9 - 10	24-Jun-08	4.8	U
2-40-DP-079	2-40-DP-79-09-S-0	9 - 10	24-Jun-08	65	U
2-40-DP-081	2-40-DP-81-01-S-0	0 - 1	06-Jun-08	5	U
2-40-DP-081	2-40-DP-81-01-S-0	0 - 1	06-Jun-08	65	U
2-40-DP-081	2-40-DP-81-04-S-0	4 - 5	06-Jun-08	14	
2-40-DP-081	2-40-DP-81-04-S-0	4 - 5	06-Jun-08	64	U
2-40-DP-081	2-40-DP-81-09-S-0	9 - 10	06-Jun-08	6.7	
2-40-DP-081	2-40-DP-81-09-S-0	9 - 10	06-Jun-08	66	U
2-40-DP-086	2-40-DP-86-01-S-0	0 - 1	13-Jun-08	65	UJ
2-40-DP-086	2-40-DP-86-01-S-0	0 - 1	13-Jun-08	65	U
2-40-DP-086	2-40-DP-86-01-S-0	0 - 1	13-Jun-08	180	
2-40-DP-086	2-40-DP-86-04-S-0	4 - 5	13-Jun-08	4.8	U
2-40-DP-086	2-40-DP-86-04-S-0	4 - 5	13-Jun-08	65	U
2-40-DP-086	2-40-DP-86-04-S-0	4 - 5	13-Jun-08	66	UJ
2-40-DP-086	2-40-DP-86-09-S-0	9 - 10	13-Jun-08	5	U
2-40-DP-086	2-40-DP-86-09-S-0	9 - 10	13-Jun-08	64	UJ
2-40-DP-086	2-40-DP-86-09-S-0	9 - 10	13-Jun-08	64	U
2-40-DP-093	2-40-DP-93-01-S-0	0 - 1	08-Jul-08	4.8	U
2-40-DP-093	2-40-DP-93-01-S-0	0 - 1	08-Jul-08	61	U
2-40-DP-093	2-40-DP-93-04-S-0	4 - 5	08-Jul-08	11	
2-40-DP-093	2-40-DP-93-04-S-0	4 - 5	08-Jul-08	59	U
2-40-DP-093	2-40-DP-93-09-S-0	9 - 10	08-Jul-08	4.8	U
2-40-DP-093	2-40-DP-93-09-S-0	9 - 10	08-Jul-08	59	U
2-40-DP-094	2-40-DP-94-01-S-0	0 - 1	30-Jun-08	4.7	U
2-40-DP-094	2-40-DP-94-01-S-0	0 - 1	30-Jun-08	65	U
2-40-DP-094	2-40-DP-94-01-S-0	0 - 1	30-Jun-08	65	UJ
2-40-DP-094	2-40-DP-94-04-S-0	4 - 5	30-Jun-08	5.9	
2-40-DP-094	2-40-DP-94-04-S-0	4 - 5	30-Jun-08	59	UJ
2-40-DP-094	2-40-DP-94-04-S-0	4 - 5	30-Jun-08	180	U
2-40-DP-094	2-40-DP-94-09-S-0	9 - 10	30-Jun-08	4.6	U
2-40-DP-094	2-40-DP-94-09-S-0	9 - 10	30-Jun-08	62	U
2-40-DP-094	2-40-DP-94-09-S-0	9 - 10	30-Jun-08	62	UJ
2-40-DP-095	2-40-DP-95-01-S-0	0 - 1	09-Jun-08	4.9	U
2-40-DP-095	2-40-DP-95-01-S-0	0 - 1	09-Jun-08	64	U
2-40-DP-095	2-40-DP-95-04-S-0	4 - 5	09-Jun-08	24	
2-40-DP-095	2-40-DP-95-04-S-0	4 - 5	09-Jun-08	65	U
2-40-DP-095	2-40-DP-95-09-S-0	9 - 10	09-Jun-08	4.8	U
2-40-DP-095	2-40-DP-95-09-S-0	9 - 10	09-Jun-08	66	U
2-40-DP-096	2-40-DP-96-01-S-0	0 - 1	23-Jun-08	4.8	U
2-40-DP-096	2-40-DP-96-01-S-0	0 - 1	23-Jun-08	64	U
2-40-DP-096	2-40-DP-96-04-S-0	4 - 5	23-Jun-08	5.4	
2-40-DP-096	2-40-DP-96-04-S-0	4 - 5	23-Jun-08	64	U
2-40-DP-096	2-40-DP-96-09-S-0	9 - 10	23-Jun-08	4.9	U
2-40-DP-096	2-40-DP-96-09-S-0	9 - 10	23-Jun-08	64	U
2-40-DP-097	2-40-DP-97-01-S-0	0 - 1	07-Jul-08	110	
2-40-DP-097	2-40-DP-97-01-S-0	0 - 1	07-Jul-08	300	
2-40-DP-097	2-40-DP-97-01-S-0	0 - 1	07-Jul-08	320	
2-40-DP-097	2-40-DP-97-04-S-0	4 - 5	07-Jul-08	1000	
2-40-DP-097	2-40-DP-97-04-S-0	4 - 5	07-Jul-08	1000	E
2-40-DP-097	2-40-DP-97-04-S-0	4 - 5	07-Jul-08	28000	SE
2-40-DP-097	2-40-DP-97-04-S-0	4 - 5	07-Jul-08	46000	
2-40-DP-097	2-40-DP-97-09-S-0	9 - 10	07-Jul-08	4.6	U
2-40-DP-097	2-40-DP-97-09-S-0	9 - 10	07-Jul-08	64	U
2-40-DP-098	2-40-DP-98-01-S-0	0 - 1	12-Jun-08	200	J
2-40-DP-098	2-40-DP-98-01-S-0	0 - 1	12-Jun-08	310	

Sample Location	Sample ID	Sample Interval[1] (ft. bgs)	Sample Date	Concentration (µg/kg)	Data Qualifier[2]
Fluoranthene (µg/kg) - 2004 Soil Screening Level = 44000 µg/kg; PMCL = 9000 µg/kg[3]					
2-40-DP-098	2-40-DP-98-01-S-0	0 - 1	12-Jun-08	320	
2-40-DP-098	2-40-DP-98-01-S-0	0 - 1	12-Jun-08	720	
2-40-DP-098	2-40-DP-98-04-S-0	4 - 5	12-Jun-08	4.8	U
2-40-DP-098	2-40-DP-98-04-S-0	4 - 5	12-Jun-08	64	UJ
2-40-DP-098	2-40-DP-98-04-S-0	4 - 5	12-Jun-08	64	U
2-40-DP-098	2-40-DP-98-09-S-0	9 - 10	12-Jun-08	13	
2-40-DP-098	2-40-DP-98-09-S-0	9 - 10	12-Jun-08	63	UJ
2-40-DP-098	2-40-DP-98-09-S-0	9 - 10	12-Jun-08	64	U
2-40-DP-099	2-40-DP-99-01-S-0	0 - 1	12-Jun-08	4.8	U
2-40-DP-099	2-40-DP-99-01-S-0	0 - 1	12-Jun-08	63	U
2-40-DP-099	2-40-DP-99-01-S-0	0 - 1	12-Jun-08	63	UJ
2-40-DP-099	2-40-DP-99-04-S-0	4 - 5	12-Jun-08	13	
2-40-DP-099	2-40-DP-99-04-S-0	4 - 5	12-Jun-08	64	U
2-40-DP-099	2-40-DP-99-04-S-0	4 - 5	12-Jun-08	64	UJ
2-40-DP-099	2-40-DP-99-09-S-0	9 - 10	12-Jun-08	26	
2-40-DP-099	2-40-DP-99-09-S-0	9 - 10	12-Jun-08	64	UJ
2-40-DP-099	2-40-DP-99-09-S-0	9 - 10	12-Jun-08	64	U
2-40-DP-100	2-40-DP-100-01-S-0	0 - 1	06-Jun-08	65	U
2-40-DP-100	2-40-DP-100-01-S-0	0 - 1	06-Jun-08	82	
2-40-DP-100	2-40-DP-100-04-S-0	4 - 5	06-Jun-08	4.8	U
2-40-DP-100	2-40-DP-100-04-S-0	4 - 5	06-Jun-08	63	U
2-40-DP-100	2-40-DP-100-09-S-0	9 - 10	06-Jun-08	5	
2-40-DP-100	2-40-DP-100-09-S-0	9 - 10	06-Jun-08	64	U
DP-4008	DP-0-4008-0-035-PD	3 - 4	22-Aug-02	11	
DP-4008	DP-0-4008-0-035-PD	3 - 4	22-Aug-02	76	U
DP-4008	DP-0-4008-0-085-PD	8 - 9	22-Aug-02	64	
DP-4008	DP-0-4008-0-085-PD	8 - 9	22-Aug-02	99	U
DP-4009	DP-0-4009-0-112-PD	11 - 12	22-Aug-02	9.2	U
DP-4009	DP-0-4009-0-112-PD	11 - 12	22-Aug-02	92	U
DP-4009	DP-0-4009-0-055-PD	5 - 6	22-Aug-02	18	
DP-4009	DP-0-4009-0-055-PD	5 - 6	22-Aug-02	97	UJ
DP-4104	DP-0-4104-0-115-PD	11 - 12	20-Aug-02	8.5	U
DP-4104	DP-0-4104-0-115-PD	11 - 12	20-Aug-02	85	U
DP-4107	DP-0-4107-0-115-PD	11 - 12	19-Aug-02	48	
DP-4107	DP-0-4107-0-055-PD	5 - 6	19-Aug-02	270	U
DP-4128	DP-0-4128-0-4.5-PD	4 - 5	16-Aug-02	7.1	U
DP-4128	DP-0-4128-0-4.5-PD	4 - 5	16-Aug-02	71	U
DP-4128	DP-0-4128-0-8.5-PD	8 - 9	16-Aug-02	8.6	U
DP-4128	DP-0-4128-0-8.5-PD	8 - 9	16-Aug-02	86	U
DP-4133	DP-0-4133-0-115-PD	11 - 12	21-Aug-02	8.9	U
DP-4133	DP-0-4133-0-115-PD	11 - 12	21-Aug-02	89	U
DP-4133	DP-0-4133-0-035-PD	3 - 4	21-Aug-02	6.9	U
DP-4133	DP-0-4133-0-035-PD	3 - 4	21-Aug-02	69	U
DP-4134	DP-0-4134-0-035-PD	3 - 4	21-Aug-02	6.9	U
DP-4134	DP-0-4134-0-035-PD	3 - 4	21-Aug-02	69	U
DP-4134	DP-0-4134-0-085-PD	8 - 9	21-Aug-02	39	
DP-4134	DP-0-4134-0-085-PD	8 - 9	21-Aug-02	88	U
DP-4135	DP-0-4135-0-035-PD	3 - 4	20-Aug-02	7	U
DP-4135	DP-0-4135-0-035-PD	3 - 4	20-Aug-02	70	U
DP-4135	DP-0-4135-0-085-PD	8 - 9	20-Aug-02	7.2	U
DP-4135	DP-0-4135-0-085-PD	8 - 9	20-Aug-02	72	U
DP-4136	DP-0-4136-0-105-PD	10 - 11	20-Aug-02	9	U
DP-4136	DP-0-4136-0-105-PD	10 - 11	20-Aug-02	90	U
DP-4136	DP-0-4136-0-055-PD	5 - 6	20-Aug-02	15	
DP-4136	DP-0-4136-0-055-PD	5 - 6	20-Aug-02	77	U
DP-4301	DP-0-4301-0-115-PD	11.2 - 11.8	18-Sep-02	8.3	U
DP-4301	DP-0-4301-0-115-PD	11.2 - 11.8	18-Sep-02	83	U
DP-4411	DP-0-4411-0-060-PD	5.5 - 6.5	28-Aug-02	67	

Sample Location	Sample ID	Sample Interval[1] (ft. bgs)	Sample Date	Concentration (µg/kg)	Data Qualifier[2]
Fluoranthene (µg/kg) - 2004 Soil Screening Level = 44000 µg/kg; PMCL = 9000 µg/kg[3]					
DP-4411	DP-0-4411-0-060-PD	5.5 - 6.5	28-Aug-02	96	U
DP-4411	DP-1-4411-0-090-PD	8 - 10.3	28-Aug-02	9.1	U
DP-4411	DP-0-4411-0-090-PD	8 - 10.3	28-Aug-02	9.2	U
DP-4411	DP-1-4411-0-090-PD	8 - 10.3	28-Aug-02	91	U
DP-4411	DP-0-4411-0-090-PD	8 - 10.3	28-Aug-02	92	U
DP-4412	DP-0-4412-0-100-PD	10 - 10.5	16-Sep-02	62	
DP-4412	DP-0-4412-0-100-PD	10 - 10.5	16-Sep-02	92	U
DP-4412	DP-0-4412-0-050-PD	5 - 5.8	16-Sep-02	7	U
DP-4412	DP-0-4412-0-050-PD	5 - 5.8	16-Sep-02	70	U
DP-4413	DP-5-4413-0-106-PD	10 - 11.3	24-Sep-02	9.2	U
DP-4413	DP-5-4413-0-106-PD	10 - 11.3	24-Sep-02	92	U
DP-4413	DP-0-4413-0-050-PD	4.9 - 5.2	24-Sep-02	6.9	U
DP-4413	DP-0-4413-0-050-PD	4.9 - 5.2	24-Sep-02	69	U
DP-4414	DP-0-4414-0-105-PD	10 - 11	28-Aug-02	33	
DP-4414	DP-0-4414-0-105-PD	10 - 11	28-Aug-02	80	U
DP-4414	DP-0-4414-0-050-PD	4.5 - 5.5	28-Aug-02	9.2	
DP-4414	DP-0-4414-0-050-PD	4.5 - 5.5	28-Aug-02	77	U
DP-4415	DP-0-4415-0-088-PD	8.5 - 9.2	28-Aug-02	17	
DP-4415	DP-0-4415-0-088-PD	8.5 - 9.2	28-Aug-02	86	U
PL2-425A	W13-SB-04401-1020	2 - 2	03-Dec-93	59	U
PL2-425A	W13-SB-04401-0020	2 - 2	03-Dec-93	61	U
PL2-440A	W20-SB-04004-0050	5 - 5	09-Aug-94	85000	
PL2-440B	2-40-PL2-440B-S-01-0	0 - 1	09-Jul-08	35000	E
PL2-440B	2-40-PL2-440B-S-01-0	0 - 1	09-Jul-08	50000	
PL2-440B	2-40-PL2-440B-S-01-0	0 - 1	09-Jul-08	120000	
PL2-440B	2-40-PL2-440B-S-01-0	0 - 1	09-Jul-08	130000	E
PL2-440B	2-40-PL2-440B-S-04-0	4 - 5	09-Jul-08	62000	E
PL2-440B	2-40-PL2-440B-S-04-0	4 - 5	09-Jul-08	76000	
PL2-440B	2-40-PL2-440B-S-04-0	4 - 5	09-Jul-08	140000	
PL2-440B	2-40-PL2-440B-S-04-0	4 - 5	09-Jul-08	160000	E
PL2-440B	2-40-PL2-440B-S-09-0	9 - 10	09-Jul-08	8.6	
PL2-440B	2-40-PL2-440B-S-09-0	9 - 10	09-Jul-08	60	U
PL2-443B	2-40-PL2-443B-S-01-0	0 - 1	09-Jul-08	5.9	
PL2-443B	2-40-PL2-443B-S-01-0	0 - 1	09-Jul-08	58	U
PL2-443B	2-40-PL2-443B-S-04-0	4 - 5	09-Jul-08	9	
PL2-443B	2-40-PL2-443B-S-04-0	4 - 5	09-Jul-08	60	U
PL2-443B	2-40-PL2-443B-S-09-0	9 - 10	09-Jul-08	4.6	U
PL2-443B	2-40-PL2-443B-S-09-0	9 - 10	09-Jul-08	960	
SB-04010	SB-04010-0100	10 - 10	27-Oct-94	85	U
SB-04010	SB-04010-0050	5 - 5	27-Oct-94	120	
SB-04010	SB-04010-0075	7.5 - 7.5	27-Oct-94	74	U
SB-04011	SB-04011-0035	3.5 - 3.5	27-Oct-94	41000	
SB-04011	SB-04011-0075	7.5 - 7.5	27-Oct-94	2800	
SB-04012	SB-04012-0100	10 - 10	04-Nov-94	88	U
SB-04012	SB-04012-0050	5 - 5	04-Nov-94	290	
SB-04012	SB-04012-0075	7.5 - 7.5	04-Nov-94	86	U
SB-04013	SB-04013-0100	10 - 10	04-Nov-94	98	U
SB-04013	SB-04013-0050	5 - 5	04-Nov-94	80	U
SB-04013	SB-04013-0075	7.5 - 7.5	04-Nov-94	100	
SB-04014	SB-04014-0030	3 - 3	31-Oct-94	570	
SB-04014	SB-04014-0070	7 - 7	31-Oct-94	2700	
SB-04015	SB-04015-0100	10 - 10	04-Nov-94	90	U
SB-04015	SB-04015-0050	5 - 5	04-Nov-94	250	
SB-04015	SB-04015-0075	7.5 - 7.5	04-Nov-94	83	U
SB-04016	SB-04016-0115	11.5 - 11.5	01-Mar-95	90	U
SB-04016	SB-04016-0050	5 - 5	01-Mar-95	120	
SB-04016	SB-04016-0080	8 - 8	01-Mar-95	100	U
SB-04017	SB-04017-0015	1.5 - 1.5	02-Mar-95	62000	D

Sample Location	Sample ID	Sample Interval[1] (ft. bgs)	Sample Date	Concentration (µg/kg)	Data Qualifier[2]
Fluoranthene (µg/kg) - 2004 Soil Screening Level = 44000 µg/kg; PMCL = 9000 µg/kg[3]					
SB-04017	SB-04017-0110	11 - 11	02-Mar-95	92	U
SB-04017	SB-04017-0055	5.5 - 5.5	02-Mar-95	90	
SB-04018	SB-04018-0030	3 - 3	01-Mar-95	590	
SB-04018	SB-04018-0085	8.5 - 8.5	01-Mar-95	88	U
SB-04018	SB-04018-0095	9.5 - 9.5	01-Mar-95	170	
SB-04019	SB-04019-0105	10.5 - 10.5	01-Mar-95	93	U
SB-04019	SB-04019-0030	3 - 3	01-Mar-95	330	
SB-04019	SB-04019-0075	7.5 - 7.5	01-Mar-95	80	U
SB-04021	SB-04021-0105	10.5 - 10.5	21-Jul-95	85	U
SB-04021	SB-04021-0025	2.5 - 2.5	21-Jul-95	72	U
SB-04021	SB-04021-0065	6.5 - 6.5	21-Jul-95	96	U
SB-04022	SB-04022-0100	10 - 10	21-Jul-95	85	U
SB-04022	SB-04022-0025	2.5 - 2.5	21-Jul-95	140	
SB-04022	SB-04022-0075	7.5 - 7.5	21-Jul-95	84	U
SB-04023	SB-04023-0100	10 - 10	24-Jul-95	94	U
SB-04023	SB-04023-0020	2 - 2	24-Jul-95	7300	D
SB-04023	SB-04023-0075	7.5 - 7.5	24-Jul-95	92	U
SB-04024	SB-04024-0100	10 - 10	21-Jul-95	93	U
SB-04024	SB-04024-0030	3 - 3	21-Jul-95	270	
SB-04024	SB-04024-0075	7.5 - 7.5	21-Jul-95	80	U
SB-04025	SB-04025-0100	10 - 10	26-Jul-95	250	
SB-04025	SB-04025-0035	3.5 - 3.5	26-Jul-95	5700	D
SB-04025	SB-04025-1075	7.5 - 7.5	26-Jul-95	220	
SB-04025	SB-04025-0075	7.5 - 7.5	26-Jul-95	270	
SB-04026	SB-04026-0030	3 - 3	31-Jul-95	410000	
SB-04026	SB-04026-0065	6.5 - 6.5	31-Jul-95	44000	
SB-04026	SB-04026-0095	9.5 - 9.5	31-Jul-95	900	
SB-04027	SB-04027-0100	10 - 10	24-Aug-95	87	U
SB-04027	SB-04027-0030	3 - 3	24-Aug-95	76	U
SB-04027	SB-04027-0060	6 - 6	24-Aug-95	92	U
SB-04028	SB-04028-0010	1 - 1	24-Aug-95	180000	D
SB-04028	SB-04028-0100	10 - 10	24-Aug-95	390	
SB-04028	SB-04028-0060	6 - 6	24-Aug-95	120	
SB-04029	SB-04029-0030	3 - 3	28-Aug-95	74	U
SB-04029	SB-04029-0060	6 - 6	28-Aug-95	72	U
SB-04029	SB-04029-0090	9 - 9	28-Aug-95	90	U
SB-04030	SB-04030-0030	3 - 3	28-Aug-95	72	U
SB-04030	SB-04030-0060	6 - 6	28-Aug-95	69	U
SB-04030	SB-04030-0090	9 - 9	28-Aug-95	95	U
SB-04031	SB-04031-0100	10 - 10	22-Sep-95	91	U
SB-04031	SB-04031-1100	10 - 10	22-Sep-95	91	U
SB-04031	SB-04031-0030	3 - 3	22-Sep-95	70	U
SB-04031	SB-04031-0070	7 - 7	22-Sep-95	110	U
SB-04032	SB-04032-0100	10 - 10	22-Sep-95	91	U
SB-04032	SB-04032-0050	5 - 5	22-Sep-95	1200	
SB-04032	SB-04032-0070	7 - 7	22-Sep-95	70	U
SB-04033	SB-04033-0110	11 - 11	28-Sep-95	86	U
SB-04033	SB-04033-0030	3 - 3	28-Sep-95	71	U
SB-04033	SB-04033-0070	7 - 7	28-Sep-95	74	U
SB-04034	SB-04034-0110	11 - 11	29-Sep-95	9.2	U
SB-04034	SB-04034-0020	2 - 2	29-Sep-95	7.1	U
SB-04034	SB-04034-0080	8 - 8	29-Sep-95	8.5	
SB-04035	SB-04035-0110	11 - 11	29-Sep-95	9.3	U
SB-04035	SB-04035-0020	2 - 2	29-Sep-95	7	U
SB-04035	SB-04035-1070	7 - 7	29-Sep-95	7.2	U
SB-04035	SB-04035-0070	7 - 7	29-Sep-95	7.2	U
SB-04036	SB-04036-0110	11 - 11	29-Sep-95	8.5	U
SB-04036	SB-04036-0040	4 - 4	29-Sep-95	8.6	

Sample Location	Sample ID	Sample Interval[1] (ft. bgs)	Sample Date	Concentration (µg/kg)	Data Qualifier[2]
Fluoranthene (µg/kg) - 2004 Soil Screening Level = 44000 µg/kg; PMCL = 9000 µg/kg[3]					
SB-04036	SB-04036-0080	8 - 8	29-Sep-95	44	
SB-04106	W20-SB-04106-0055	5.5 - 5.5	01-Jul-94	78	U
SB-04109	W20-SB-04109-0010	1 - 1	01-Jul-94	72	U
SB-04109	W20-SB-04109-0110	11 - 11	01-Jul-94	78	U
SB-04109	W20-SB-04109-0050	5 - 5	01-Jul-94	69	U
SB-04110	W20-SB-04110-0120	12 - 12	14-Jul-94	90	U
SB-04111	W20-SB-04111-0120	12 - 12	30-Jun-94	87	U
SB-04111	W20-SB-04111-0035	3.5 - 3.5	30-Jun-94	74	U
SB-04111	W20-SB-04111-0085	8.5 - 8.5	30-Jun-94	84	U
SB-04112	W20-SB-04112-0015	1.5 - 1.5	16-Aug-94	89	U
SB-04112	W20-SB-04112-0025	2.5 - 2.5	16-Aug-94	85	U
SB-04113	W20-SB-04113-0015	1.5 - 1.5	16-Aug-94	84	U
SB-04113	W20-SB-04113-0025	2.5 - 2.5	16-Aug-94	84	U
SB-04113	W20-SB-04113-1025	2.5 - 2.5	16-Aug-94	260	U
SB-04114	W20-SB-04114-0010	1 - 1	11-Aug-94	74	U
SB-04114	W20-SB-04114-0100	10 - 10	11-Aug-94	76	U
SB-04114	W20-SB-04114-0060	6 - 6	11-Aug-94	76	U
SB-04115	W20-SB-04115-0015	1.5 - 1.5	12-Aug-94	69	U
SB-04115	W20-SB-04115-0045	4.5 - 4.5	15-Aug-94	71	U
SB-04115	W20-SB-04115-0095	9.5 - 9.5	15-Aug-94	100	U
SB-04116	W20-SB-04116-0015	1.5 - 1.5	12-Aug-94	69	U
SB-04116	W20-SB-04116-0110	11 - 11	12-Aug-94	98	U
SB-04116	W20-SB-04116-0075	7.5 - 7.5	12-Aug-94	69	U
SB-04120	W20-SB-04120-0065	6.5 - 6.5	05-Jul-94	80	U
SB-04402	W13-SB-04402-0040	4 - 4	17-Dec-93	62	U
SB-04403	W13-SB-04403-0040	4 - 4	17-Dec-93	62	U
SB-04404	W13-SB-04404-0040	4 - 4	17-Dec-93	60	U
SW-07	DP-0-SW07-0-045-PD	4 - 5	29-Aug-02	6.9	U
SW-07	DP-0-SW07-0-045-PD	4 - 5	29-Aug-02	69	U
SW-07	DP-5-SW07-0-103-PD	9.4 - 11.2	29-Aug-02	9.4	U
SW-07	DP-5-SW07-0-103-PD	9.4 - 11.2	29-Aug-02	94	U
SW-08	DP-0-SW08-0-045-PD	4 - 5	29-Aug-02	7	U
SW-08	DP-0-SW08-0-045-PD	4 - 5	29-Aug-02	70	U
SW-08	DP-0-SW08-0-100-PD	9.5 - 10.5	29-Aug-02	8.8	U
SW-08	DP-0-SW08-0-100-PD	9.5 - 10.5	29-Aug-02	88	U
SW-09	DP-5-SW09-0-115-PD	11 - 12	22-Aug-02	8.9	U
SW-09	DP-5-SW09-0-115-PD	11 - 12	22-Aug-02	89	U
SW-09	DP-0-SW09-0-035-PD	3 - 4	22-Aug-02	6.9	U
SW-09	DP-0-SW09-0-035-PD	3 - 4	22-Aug-02	69	U
SW-10	DP-0-SW10-0-105-PD	10 - 11	21-Aug-02	9.6	U
SW-10	DP-0-SW10-0-105-PD	10 - 11	21-Aug-02	96	U
SW-10	DP-0-SW10-0-035-PD	3 - 4	21-Aug-02	6.8	U
SW-10	DP-0-SW10-0-035-PD	3 - 4	21-Aug-02	68	U
SW-11	DP-0-SW11-0-038-PD	3.6 - 4.2	10-Sep-02	7.8	
SW-11	DP-0-SW11-0-038-PD	3.6 - 4.2	10-Sep-02	71	U
SW-12	DP-0-SW12-0-045-PD	4 - 5	30-Aug-02	230	J
SW-12	DP-0-SW12-0-045-PD	4 - 5	30-Aug-02	370	
SW-12	DP-0-SW12-0-100-PD	9.5 - 10.5	30-Aug-02	16	
SW-12	DP-0-SW12-0-100-PD	9.5 - 10.5	30-Aug-02	79	UJ
SW-13	DP-0-SW13-0-105-PD	10 - 11	22-Aug-02	110	U
SW-13	DP-0-SW13-0-105-PD	10 - 11	22-Aug-02	190	
SW-13	DP-0-SW13-0-045-PD	4 - 5	22-Aug-02	7	U
SW-13	DP-0-SW13-0-045-PD	4 - 5	22-Aug-02	70	U
SW-14	DP-0-SW14-0-035-PD	3 - 4	22-Aug-02	9.4	
SW-14	DP-0-SW14-0-035-PD	3 - 4	22-Aug-02	72	U
SW-14	DP-0-SW14-0-085-PD	8 - 9	22-Aug-02	26	
SW-14	DP-0-SW14-0-085-PD	8 - 9	22-Aug-02	99	U
SW-15	DP-0-SW15-0-035-PD	3 - 4	22-Aug-02	8.3	U

Sample Location	Sample ID	Sample Interval[1] (ft. bgs)	Sample Date	Concentration (µg/kg)	Data Qualifier[2]
Fluoranthene (µg/kg) - 2004 Soil Screening Level = 44000 µg/kg; PMCL = 9000 µg/kg[3]					
SW-15	DP-0-SW15-0-035-PD	3 - 4	22-Aug-02	83	U
SW-15	DP-0-SW15-0-085-PD	8 - 9	22-Aug-02	110	U
SW-15	DP-0-SW15-0-085-PD	8 - 9	22-Aug-02	120	
SW-16	DP-0-SW16-0-045-PD	4 - 5	20-Aug-02	7.9	U
SW-16	DP-0-SW16-0-045-PD	4 - 5	20-Aug-02	79	U
SW-16	DP-0-SW16-0-085-PD	8 - 9	20-Aug-02	9.9	
SW-16	DP-0-SW16-0-085-PD	8 - 9	20-Aug-02	76	U
SW-17	DP-0-SW17-0-115-PD	11 - 12	20-Aug-02	8.3	U
SW-17	DP-0-SW17-0-115-PD	11 - 12	20-Aug-02	83	U
SW-17	DP-0-SW17-0-055-PD	5 - 6	20-Aug-02	7.1	U
SW-17	DP-0-SW17-0-055-PD	5 - 6	20-Aug-02	71	U
SW-18	DP-0-SW18-0-115-PD	11 - 12	15-Aug-02	7.9	
SW-18	DP-0-SW18-0-115-PD	11 - 12	15-Aug-02	79	U
SW-18	DP-0-SW18-0-055-PD	5 - 6	15-Aug-02	7.3	U
SW-18	DP-0-SW18-0-055-PD	5 - 6	15-Aug-02	73	U
SW-19	DP-0-SW19-0-035-PD	3 - 4	23-Aug-02	7	U
SW-19	DP-0-SW19-0-035-PD	3 - 4	23-Aug-02	70	U
SW-19	DP-0-SW19-0-085-PD	8 - 9	23-Aug-02	14	
SW-19	DP-0-SW19-0-085-PD	8 - 9	23-Aug-02	92	U
SW-20	DP-0-SW20-0-115-PD	11 - 12	22-Aug-02	15	
SW-20	DP-0-SW20-0-115-PD	11 - 12	22-Aug-02	110	U
SW-20	DP-0-SW20-0-035-PD	3 - 4	22-Aug-02	16	
SW-20	DP-1-SW20-0-035-PD	3 - 4	22-Aug-02	46	
SW-20	DP-0-SW20-0-035-PD	3 - 4	22-Aug-02	74	U
SW-20	DP-1-SW20-0-035-PD	3 - 4	22-Aug-02	80	U
SW-21	DP-0-SW21-0-037-PD	3.4 - 4	09-Sep-02	6.9	U
SW-21	DP-0-SW21-0-037-PD	3.4 - 4	09-Sep-02	69	U
SW-21	DP-0-SW21-0-094-PD	9 - 9.7	09-Sep-02	61	
SW-21	DP-0-SW21-0-094-PD	9 - 9.7	09-Sep-02	92	
SW-22	DP-0-SW22-0-115-PD	11 - 12	19-Aug-02	8	U
SW-22	DP-0-SW22-0-035-PD	3 - 4	19-Aug-02	6.8	U
SW-23	DP-0-SW23-0-105-PD	10 - 11	05-Sep-02	7.2	U
SW-23	DP-0-SW23-0-105-PD	10 - 11	05-Sep-02	72	U
SW-23	DP-0-SW23-0-046-PD	4.4 - 4.8	05-Sep-02	6.8	U
SW-23	DP-0-SW23-0-046-PD	4.4 - 4.8	05-Sep-02	68	U
SW-24	DP-0-SW24-0-040-PD	4 - 6	13-Aug-02	41	
SW-24	DP-0-SW24-0-040-PD	4 - 6	13-Aug-02	73	UJ
SW-24	DP-0-SW24-0-100-PD	9 - 11	13-Aug-02	9	U
SW-24	DP-0-SW24-0-100-PD	9 - 11	13-Aug-02	90	UJ
SW-24	DP-1-SW24-0-100-PD	9 - 11	15-Aug-02	8.8	U
SW-24	DP-1-SW24-0-100-PD	9 - 11	15-Aug-02	88	UJ
SW-25	DP-0-SW25-0-055-PD	5 - 6	22-Aug-02	8.1	U
SW-25	DP-0-SW25-0-055-PD	5 - 6	22-Aug-02	81	U
SW-25	DP-0-SW25-0-085-PD	8 - 9	22-Aug-02	110	U
SW-25	DP-0-SW25-0-085-PD	8 - 9	22-Aug-02	160	
SW-26	DP-0-SW26-0-115-PD	11 - 12	22-Aug-02	61	
SW-26	DP-0-SW26-0-115-PD	11 - 12	22-Aug-02	83	U
SW-26	DP-0-SW26-0-055-PD	5 - 6	22-Aug-02	9.1	
SW-26	DP-0-SW26-0-055-PD	5 - 6	22-Aug-02	70	U
SW-27	DP-0-SW27-0-050-PD	4.5 - 5	05-Sep-02	7.1	U
SW-27	DP-0-SW27-0-050-PD	4.5 - 5	05-Sep-02	71	U
SW-27	DP-1-SW27-0-100-PD	9 - 11	05-Sep-02	8.8	U
SW-27	DP-0-SW27-0-100-PD	9 - 11	05-Sep-02	83	
SW-27	DP-1-SW27-0-100-PD	9 - 11	05-Sep-02	88	U
SW-27	DP-0-SW27-0-100-PD	9 - 11	05-Sep-02	92	U
SW-28	DP-0-SW28-0-5.5-PD	5 - 6	16-Aug-02	7.8	U
SW-28	DP-0-SW28-0-5.5-PD	5 - 6	16-Aug-02	78	U
SW-28	DP-0-SW28-0-8.5-PD	8 - 9	16-Aug-02	60	

Sample Location	Sample ID	Sample Interval[1] (ft. bgs)	Sample Date	Concentration (µg/kg)	Data Qualifier[2]
Fluoranthene (µg/kg) - 2004 Soil Screening Level = 44000 µg/kg; PMCL = 9000 µg/kg[3]					
SW-28	DP-0-SW28-0-8.5-PD	8 - 9	16-Aug-02	89	U
SW-29	DP-0-SW29-0-3.5-PD	3 - 4	16-Aug-02	6.7	U
SW-29	DP-0-SW29-0-3.5-PD	3 - 4	16-Aug-02	67	U
SW-29	DP-0-SW29-0-8.5-PD	8 - 9	16-Aug-02	6.8	U
SW-29	DP-0-SW29-0-8.5-PD	8 - 9	16-Aug-02	68	U
SW-30	DP-0-SW30-0-050-PD	5 - 6	13-Aug-02	8.4	U
SW-30	DP-0-SW30-0-050-PD	5 - 6	13-Aug-02	84	UJ
SW-30	DP-0-SW30-0-100-PD	9 - 10	13-Aug-02	8.9	U
SW-30	DP-0-SW30-0-100-PD	9 - 10	13-Aug-02	89	UJ
SW-31	DP-0-SW31-0-045-PD	4.6 - 5.2	30-Aug-02	6.8	U
SW-31	DP-0-SW31-0-045-PD	4.6 - 5.2	30-Aug-02	68	UJ
SW-31	DP-0-SW31-0-100-PD	9.5 - 10.5	30-Aug-02	8.9	U
SW-31	DP-0-SW31-0-100-PD	9.5 - 10.5	30-Aug-02	89	UJ
SW-32	DP-0-SW32-0-038-PD	3.4 - 4.2	06-Sep-02	7	U
SW-32	DP-0-SW32-0-038-PD	3.4 - 4.2	06-Sep-02	70	U
SW-32	DP-0-SW32-0-098-PD	9.5 - 10.3	06-Sep-02	8.3	U
SW-32	DP-0-SW32-0-098-PD	9.5 - 10.3	06-Sep-02	83	U
SW-33	DP-0-SW33-0-100-PD	10 - 10.5	25-Sep-02	28	
SW-33	DP-0-SW33-0-100-PD	10 - 10.5	25-Sep-02	84	U
SW-33	DP-1-SW33-0-055-PD	5 - 6	25-Sep-02	7.1	U
SW-33	DP-0-SW33-0-055-PD	5 - 6	25-Sep-02	24	
SW-33	DP-1-SW33-0-055-PD	5 - 6	25-Sep-02	71	U
SW-33	DP-0-SW33-0-055-PD	5 - 6	25-Sep-02	74	U
SW-34	DP-0-SW34-0-035-PD	3 - 4	23-Aug-02	7.5	U
SW-34	DP-0-SW34-0-035-PD	3 - 4	23-Aug-02	75	U
SW-34	DP-0-SW34-0-085-PD	8 - 9	23-Aug-02	7.2	U
SW-34	DP-1-SW34-0-085-PD	8 - 9	23-Aug-02	8	U
SW-34	DP-0-SW34-0-085-PD	8 - 9	23-Aug-02	72	U
SW-34	DP-1-SW34-0-085-PD	8 - 9	23-Aug-02	80	U
SW-35	DP-0-SW35-0-035-PD	3 - 4	23-Aug-02	16	
SW-35	DP-0-SW35-0-035-PD	3 - 4	23-Aug-02	75	U
SW-35	DP-0-SW35-0-085-PD	8 - 9	23-Aug-02	7.3	U
SW-35	DP-0-SW35-0-085-PD	8 - 9	23-Aug-02	73	U
SW-48	DP-0-SW48-0-115-PD	11 - 12	21-Aug-02	7.3	U
SW-48	DP-0-SW48-0-115-PD	11 - 12	21-Aug-02	73	U
SW-48	DP-0-SW48-0-035-PD	3 - 4	21-Aug-02	21	
SW-48	DP-0-SW48-0-035-PD	3 - 4	21-Aug-02	71	U
SW-49	DP-0-SW49-0-045-PD	4 - 5	29-Aug-02	7.1	U
SW-49	DP-0-SW49-0-045-PD	4 - 5	29-Aug-02	71	U
SW-49	DP-0-SW49-0-095-PD	9 - 9.5	29-Aug-02	8.8	U
SW-49	DP-0-SW49-0-095-PD	9 - 9.5	29-Aug-02	88	U
SW-50	DP-0-SW50-0-060-PD	5.5 - 6.5	19-Aug-02	6.9	U
SW-51	DP-0-SW51-0-115-PD	11 - 12	20-Aug-02	8.2	U
SW-51	DP-0-SW51-0-115-PD	11 - 12	20-Aug-02	82	U
SW-51	DP-0-SW51-0-055-PD	5 - 6	20-Aug-02	7.1	
SW-51	DP-0-SW51-0-055-PD	5 - 6	20-Aug-02	71	U
SW-52	DP-0-SW52-0-115-PD	11 - 12	19-Aug-02	310	
SW-52	DP-0-SW52-0-035-PD	3 - 4	19-Aug-02	8.1	
W12-SB1	W12-SB1-1	0 - 1.5	25-Jan-93	26	J
W12-SB1	W12-SB1-10	10 - 11.5	25-Jan-93	89	U
W12-SB2	W12-SB2-1	0 - 1.5	25-Jan-93	160	
W12-SB2	W12-SB2-10	10 - 11.5	25-Jan-93	43	J
W12-SB3	W12-SB3-1	0 - 1.5	25-Jan-93	73	U
W12-SB3	W12-SB3-10	10 - 11.5	25-Jan-93	80	J

Note: (1) - Data restricted from surface to 12ft bgs.
(2) - Definitions for data qualifiers are provided on Table F-3.
(3) - PMCL - Preliminary Media Cleanup Level (Weston, 1999).

This page intentionally left blank

Sample Location	Sample ID	Sample Interval[1] (ft. bgs)	Sample Date	Concentration (µg/kg)	Data Qualifier[2]
Indeno(1,2,3-cd)pyrene (µg/kg) - 2004 Soil Screening Level = 406 µg/kg; PMCL = 2.9 µg/kg[3]					
2-40-DP-001	2-40-DP-01-01-S-0	0 - 1	25-Jun-08	4.7	U
2-40-DP-001	2-40-DP-01-01-S-0	0 - 1	25-Jun-08	65	U
2-40-DP-001	2-40-DP-01-04-S-0	4 - 5	25-Jun-08	7	
2-40-DP-001	2-40-DP-01-04-S-0	4 - 5	25-Jun-08	66	U
2-40-DP-001	2-40-DP-01-09-S-0	9 - 10	25-Jun-08	4.7	U
2-40-DP-001	2-40-DP-01-09-S-0	9 - 10	25-Jun-08	63	U
2-40-DP-005	2-40-DP-05-01-S-0	0 - 1	18-Jun-08	12	
2-40-DP-005	2-40-DP-05-01-S-0	0 - 1	18-Jun-08	66	U
2-40-DP-005	2-40-DP-05-04-S-0	4 - 5	18-Jun-08	4.9	U
2-40-DP-005	2-40-DP-05-04-S-0	4 - 5	18-Jun-08	65	U
2-40-DP-005	2-40-DP-05-09-S-0	9 - 10	18-Jun-08	7.4	
2-40-DP-005	2-40-DP-05-09-S-0	9 - 10	18-Jun-08	65	U
2-40-DP-007	2-40-DP-07-01-S-0	0 - 1	03-Jul-08	4.5	U
2-40-DP-007	2-40-DP-07-01-S-0	0 - 1	03-Jul-08	63	U
2-40-DP-007	2-40-DP-07-04-S-0	4 - 5	03-Jul-08	4.6	U
2-40-DP-007	2-40-DP-07-04-S-0	4 - 5	03-Jul-08	62	U
2-40-DP-007	2-40-DP-07-09-S-0	9 - 10	03-Jul-08	13	
2-40-DP-007	2-40-DP-07-09-S-0	9 - 10	03-Jul-08	63	U
2-40-DP-008	2-40-DP-08-01-S-0	0 - 1	03-Jul-08	4.6	U
2-40-DP-008	2-40-DP-08-01-S-0	0 - 1	03-Jul-08	64	U
2-40-DP-008	2-40-DP-08-04-S-0	4 - 5	03-Jul-08	4.7	U
2-40-DP-008	2-40-DP-08-04-S-0	4 - 5	03-Jul-08	63	U
2-40-DP-008	2-40-DP-08-09-S-0	9 - 10	03-Jul-08	4.7	U
2-40-DP-008	2-40-DP-08-09-S-0	9 - 10	03-Jul-08	66	U
2-40-DP-009	2-40-DP-09-01-S-0	0 - 1	07-Jul-08	4.6	U
2-40-DP-009	2-40-DP-09-01-S-0	0 - 1	07-Jul-08	64	U
2-40-DP-009	2-40-DP-09-04-S-0	4 - 5	07-Jul-08	4.8	U
2-40-DP-009	2-40-DP-09-04-S-0	4 - 5	07-Jul-08	59	U
2-40-DP-009	2-40-DP-09-09-S-0	9 - 10	07-Jul-08	4.7	U
2-40-DP-009	2-40-DP-09-09-S-0	9 - 10	07-Jul-08	60	U
2-40-DP-010	2-40-DP-10-01-S-0	0 - 1	23-Jun-08	5	U
2-40-DP-010	2-40-DP-10-01-S-0	0 - 1	23-Jun-08	65	U
2-40-DP-010	2-40-DP-10-04-S-0	4 - 5	23-Jun-08	5	U
2-40-DP-010	2-40-DP-10-04-S-0	4 - 5	23-Jun-08	64	U
2-40-DP-010	2-40-DP-10-09-S-0	9 - 10	23-Jun-08	5	U
2-40-DP-010	2-40-DP-10-09-S-0	9 - 10	23-Jun-08	66	U
2-40-DP-011	2-40-DP-11-01-S-0	0 - 1	24-Jun-08	21	
2-40-DP-011	2-40-DP-11-01-S-0	0 - 1	24-Jun-08	64	U
2-40-DP-011	2-40-DP-11-04-S-0	4 - 5	24-Jun-08	4.9	U
2-40-DP-011	2-40-DP-11-04-S-0	4 - 5	24-Jun-08	63	U
2-40-DP-011	2-40-DP-11-09-S-0	9 - 10	24-Jun-08	4.9	U
2-40-DP-011	2-40-DP-11-09-S-0	9 - 10	24-Jun-08	62	U
2-40-DP-012	2-40-DP-12-01-S-0	0 - 1	20-Jun-08	4.8	U
2-40-DP-012	2-40-DP-12-01-S-0	0 - 1	20-Jun-08	56	U
2-40-DP-012	2-40-DP-12-04-S-0	4 - 5	20-Jun-08	4.9	U
2-40-DP-012	2-40-DP-12-04-S-0	4 - 5	20-Jun-08	58	U
2-40-DP-012	2-40-DP-12-09-S-0	9 - 10	20-Jun-08	11	
2-40-DP-012	2-40-DP-12-09-S-0	9 - 10	20-Jun-08	63	U
2-40-DP-013	2-40-DP-13-01-S-0	0 - 1	03-Jul-08	4.5	U
2-40-DP-013	2-40-DP-13-01-S-0	0 - 1	03-Jul-08	64	U
2-40-DP-013	2-40-DP-13-04-S-0	4 - 5	03-Jul-08	4.6	U
2-40-DP-013	2-40-DP-13-04-S-0	4 - 5	03-Jul-08	64	U
2-40-DP-013	2-40-DP-13-09-S-0	9 - 10	03-Jul-08	4.8	U
2-40-DP-013	2-40-DP-13-09-S-0	9 - 10	03-Jul-08	63	U
2-40-DP-017	2-40-DP-17-01-S-0	0 - 1	12-Jun-08	4.8	U
2-40-DP-017	2-40-DP-17-01-S-0	0 - 1	12-Jun-08	64	U
2-40-DP-017	2-40-DP-17-01-S-0	0 - 1	12-Jun-08	64	UJ
2-40-DP-017	2-40-DP-17-04-S-0	4 - 5	12-Jun-08	4.8	U
2-40-DP-017	2-40-DP-17-04-S-0	4 - 5	12-Jun-08	66	U

Sample Location	Sample ID	Sample Interval[1] (ft. bgs)	Sample Date	Concentration (µg/kg)	Data Qualifier[2]
Indeno(1,2,3-cd)pyrene (µg/kg) - 2004 Soil Screening Level = 406 µg/kg; PMCL = 2.9 µg/kg[3]					
2-40-DP-017	2-40-DP-17-04-S-0	4 - 5	12-Jun-08	66	UJ
2-40-DP-017	2-40-DP-17-09-S-0	9 - 10	12-Jun-08	4.8	U
2-40-DP-017	2-40-DP-17-09-S-0	9 - 10	12-Jun-08	65	UJ
2-40-DP-017	2-40-DP-17-09-S-0	9 - 10	12-Jun-08	66	U
2-40-DP-018	2-40-DP-18-01-S-0	0 - 1	06-Jun-08	5	U
2-40-DP-018	2-40-DP-18-01-S-0	0 - 1	06-Jun-08	65	U
2-40-DP-018	2-40-DP-18-04-S-0	4 - 5	06-Jun-08	5	U
2-40-DP-018	2-40-DP-18-04-S-0	4 - 5	06-Jun-08	65	U
2-40-DP-018	2-40-DP-18-09-S-0	9 - 10	06-Jun-08	4.8	U
2-40-DP-018	2-40-DP-18-09-S-0	9 - 10	06-Jun-08	65	U
2-40-DP-024	2-40-DP-24-01-S-0	0 - 1	10-Jun-08	4.8	U
2-40-DP-024	2-40-DP-24-01-S-0	0 - 1	10-Jun-08	67	U
2-40-DP-024	2-40-DP-24-04-S-0	4 - 5	10-Jun-08	4.5	U
2-40-DP-024	2-40-DP-24-04-S-0	4 - 5	10-Jun-08	63	U
2-40-DP-024	2-40-DP-24-09-S-0	9 - 10	10-Jun-08	7.4	
2-40-DP-024	2-40-DP-24-09-S-0	9 - 10	10-Jun-08	65	U
2-40-DP-025	2-40-DP-25-01-S-0	0 - 1	03-Jul-08	4.7	U
2-40-DP-025	2-40-DP-25-01-S-0	0 - 1	03-Jul-08	64	U
2-40-DP-025	2-40-DP-25-04-S-0	4 - 5	03-Jul-08	4.6	U
2-40-DP-025	2-40-DP-25-04-S-0	4 - 5	03-Jul-08	61	U
2-40-DP-025	2-40-DP-25-09-S-0	9 - 10	03-Jul-08	4.6	U
2-40-DP-025	2-40-DP-25-09-S-0	9 - 10	03-Jul-08	64	U
2-40-DP-028	2-40-DP-28-01-S-0	0 - 1	06-Jun-08	4.9	U
2-40-DP-028	2-40-DP-28-01-S-0	0 - 1	06-Jun-08	64	U
2-40-DP-028	2-40-DP-28-04-S-0	4 - 5	06-Jun-08	5	U
2-40-DP-028	2-40-DP-28-04-S-0	4 - 5	06-Jun-08	65	U
2-40-DP-028	2-40-DP-28-09-S-0	9 - 10	06-Jun-08	4.9	U
2-40-DP-028	2-40-DP-28-09-S-0	9 - 10	06-Jun-08	65	U
2-40-DP-031	2-40-DP-31-01-S-0	0 - 1	08-Jul-08	4.8	U
2-40-DP-031	2-40-DP-31-01-S-0	0 - 1	08-Jul-08	59	U
2-40-DP-031	2-40-DP-31-04-S-0	4 - 5	08-Jul-08	4.7	U
2-40-DP-031	2-40-DP-31-04-S-0	4 - 5	08-Jul-08	63	U
2-40-DP-031	2-40-DP-31-09-S-0	9 - 10	08-Jul-08	5	U
2-40-DP-031	2-40-DP-31-09-S-0	9 - 10	08-Jul-08	60	U
2-40-DP-032	2-40-DP-32-01-S-0	0 - 1	28-May-08	4.8	U
2-40-DP-032	2-40-DP-32-01-S-0	0 - 1	28-May-08	65	U
2-40-DP-032	2-40-DP-32-04-S-0	4 - 5	28-May-08	4.9	U
2-40-DP-032	2-40-DP-32-04-S-0	4 - 5	28-May-08	66	UJ
2-40-DP-032	2-40-DP-32-09-S-0	9 - 10	28-May-08	4.8	U
2-40-DP-032	2-40-DP-32-09-S-0	9 - 10	28-May-08	66	UJ
2-40-DP-037	2-40-DP-37-01-S-0	0 - 1	22-May-08	4.9	U
2-40-DP-037	2-40-DP-37-01-S-0	0 - 1	22-May-08	64	U
2-40-DP-037	2-40-DP-37-04-S-0	4 - 5	22-May-08	4.8	U
2-40-DP-037	2-40-DP-37-04-S-0	4 - 5	22-May-08	64	U
2-40-DP-037	2-40-DP-37-09-S-0	9 - 10	22-May-08	4.9	U
2-40-DP-037	2-40-DP-37-09-S-0	9 - 10	22-May-08	64	U
2-40-DP-038	2-40-DP-38-01-S-0	0 - 1	21-May-08	5	U
2-40-DP-038	2-40-DP-38-01-S-0	0 - 1	21-May-08	64	U
2-40-DP-038	2-40-DP-38-04-S-0	4 - 5	21-May-08	4.8	U
2-40-DP-038	2-40-DP-38-04-S-0	4 - 5	21-May-08	64	U
2-40-DP-038	2-40-DP-38-09-S-0	9 - 10	21-May-08	5	U
2-40-DP-038	2-40-DP-38-09-S-0	9 - 10	21-May-08	63	U
2-40-DP-040	2-40-DP-40-01-S-0	0 - 1	15-May-08	4.8	U
2-40-DP-040	2-40-DP-40-01-S-0	0 - 1	15-May-08	63	U
2-40-DP-040	2-40-DP-40-04-S-0	4 - 5	15-May-08	5	U
2-40-DP-040	2-40-DP-40-04-S-0	4 - 5	15-May-08	64	U
2-40-DP-040	2-40-DP-40-09-S-0	9 - 10	15-May-08	4.8	U
2-40-DP-040	2-40-DP-40-09-S-0	9 - 10	15-May-08	65	U

Sample Location	Sample ID	Sample Interval[1] (ft. bgs)	Sample Date	Concentration (µg/kg)	Data Qualifier[2]
Indeno(1,2,3-cd)pyrene (µg/kg) - 2004 Soil Screening Level = 406 µg/kg; PMCL = 2.9 µg/kg[3]					
2-40-DP-043	2-40-DP-43-01-S-0	0 - 1	12-May-08	12	J
2-40-DP-043	2-40-DP-43-01-S-0	0 - 1	12-May-08	64	U
2-40-DP-043	2-40-DP-43-04-S-0	4 - 5	12-May-08	4.9	U
2-40-DP-043	2-40-DP-43-04-S-0	4 - 5	12-May-08	64	U
2-40-DP-043	2-40-DP-43-09-S-0	9 - 10	12-May-08	15	
2-40-DP-043	2-40-DP-43-09-S-0	9 - 10	12-May-08	65	U
2-40-DP-047	2-40-DP-47-01-S-0	0 - 1	25-Jun-08	4.8	U
2-40-DP-047	2-40-DP-47-01-S-0	0 - 1	25-Jun-08	64	U
2-40-DP-047	2-40-DP-47-04-S-0	4 - 5	25-Jun-08	4.6	U
2-40-DP-047	2-40-DP-47-04-S-0	4 - 5	25-Jun-08	66	U
2-40-DP-047	2-40-DP-47-09-S-0	9 - 10	25-Jun-08	4.7	U
2-40-DP-047	2-40-DP-47-09-S-0	9 - 10	25-Jun-08	67	U
2-40-DP-050	2-40-DP-50-01-S-0	0 - 1	18-Jun-08	13	
2-40-DP-050	2-40-DP-50-01-S-0	0 - 1	18-Jun-08	65	U
2-40-DP-050	2-40-DP-50-05-S-0	5 - 6	18-Jun-08	5	U
2-40-DP-050	2-40-DP-50-05-S-0	5 - 6	18-Jun-08	66	U
2-40-DP-050	2-40-DP-50-09-S-0	9 - 10	18-Jun-08	5	U
2-40-DP-050	2-40-DP-50-09-S-0	9 - 10	18-Jun-08	64	U
2-40-DP-053	2-40-DP-53-01-S-0	0 - 1	09-Jun-08	5	U
2-40-DP-053	2-40-DP-53-01-S-0	0 - 1	09-Jun-08	65	U
2-40-DP-053	2-40-DP-53-04-S-0	4 - 5	09-Jun-08	5	U
2-40-DP-053	2-40-DP-53-04-S-0	4 - 5	09-Jun-08	66	U
2-40-DP-053	2-40-DP-53-09-S-0	9 - 10	09-Jun-08	5	U
2-40-DP-053	2-40-DP-53-09-S-0	9 - 10	09-Jun-08	63	U
2-40-DP-056	2-40-DP-56-01-S-0	0 - 1	04-Jun-08	5.8	
2-40-DP-056	2-40-DP-56-01-S-0	0 - 1	04-Jun-08	66	UJ
2-40-DP-056	2-40-DP-56-04-S-0	4 - 5	04-Jun-08	4.8	U
2-40-DP-056	2-40-DP-56-04-S-0	4 - 5	04-Jun-08	66	UJ
2-40-DP-056	2-40-DP-56-09-S-0	9 - 10	04-Jun-08	5	U
2-40-DP-056	2-40-DP-56-09-S-0	9 - 10	04-Jun-08	63	UJ
2-40-DP-057	2-40-DP-57-01-S-0	0 - 1	05-Jun-08	4.8	U
2-40-DP-057	2-40-DP-57-01-S-0	0 - 1	05-Jun-08	66	U
2-40-DP-057	2-40-DP-57-04-S-0	4 - 5	05-Jun-08	4.8	U
2-40-DP-057	2-40-DP-57-04-S-0	4 - 5	05-Jun-08	63	U
2-40-DP-057	2-40-DP-57-09-S-0	9 - 10	05-Jun-08	5	U
2-40-DP-057	2-40-DP-57-09-S-0	9 - 10	05-Jun-08	66	U
2-40-DP-058	2-40-DP-58-01-S-0	0 - 1	10-Jun-08	4.8	U
2-40-DP-058	2-40-DP-58-01-S-0	0 - 1	10-Jun-08	67	U
2-40-DP-058	2-40-DP-58-04-S-0	4 - 5	10-Jun-08	5	U
2-40-DP-058	2-40-DP-58-04-S-0	4 - 5	10-Jun-08	49	UJ
2-40-DP-058	2-40-DP-58-04-S-0	4 - 5	10-Jun-08	64	UJ
2-40-DP-058	2-40-DP-58-09-S-0	9 - 10	10-Jun-08	10	
2-40-DP-058	2-40-DP-58-09-S-0	9 - 10	10-Jun-08	65	U
2-40-DP-059	2-40-DP-59-01-S-0	0 - 1	18-Jun-08	65	U
2-40-DP-059	2-40-DP-59-01-S-0	0 - 1	18-Jun-08	120	
2-40-DP-059	2-40-DP-59-04-S-0	4 - 5	18-Jun-08	4.9	U
2-40-DP-059	2-40-DP-59-04-S-0	4 - 5	18-Jun-08	64	U
2-40-DP-059	2-40-DP-59-09-S-0	9 - 10	18-Jun-08	9.9	
2-40-DP-059	2-40-DP-59-09-S-0	9 - 10	18-Jun-08	64	U
2-40-DP-060	2-40-DP-60-01-S-0	0 - 1	17-Jun-08	4.8	U
2-40-DP-060	2-40-DP-60-01-S-0	0 - 1	17-Jun-08	63	U
2-40-DP-060	2-40-DP-60-04-S-0	4 - 5	17-Jun-08	4.8	U
2-40-DP-060	2-40-DP-60-04-S-0	4 - 5	17-Jun-08	64	U
2-40-DP-060	2-40-DP-60-09-S-0	9 - 10	17-Jun-08	4.8	UJ
2-40-DP-060	2-40-DP-60-09-S-0	9 - 10	17-Jun-08	64	U
2-40-DP-061	2-40-DP-61-01-S-0	0 - 1	11-Jun-08	4.9	U
2-40-DP-061	2-40-DP-61-01-S-0	0 - 1	11-Jun-08	64	U
2-40-DP-061	2-40-DP-61-04-S-0	4 - 5	11-Jun-08	5	UJ
2-40-DP-061	2-40-DP-61-04-S-0	4 - 5	11-Jun-08	64	U

Sample Location	Sample ID	Sample Interval[1] (ft. bgs)	Sample Date	Concentration (µg/kg)	Data Qualifier[2]
Indeno(1,2,3-cd)pyrene (µg/kg) - 2004 Soil Screening Level = 406 µg/kg; PMCL = 2.9 µg/kg[3]					
2-40-DP-061	2-40-DP-61-09-S-0	9 - 10	11-Jun-08	5	U
2-40-DP-061	2-40-DP-61-09-S-0	9 - 10	11-Jun-08	65	U
2-40-DP-068	2-40-DP-68-01-S-0	0 - 1	19-Jun-08	4.8	U
2-40-DP-068	2-40-DP-68-01-S-0	0 - 1	19-Jun-08	58	U
2-40-DP-068	2-40-DP-68-04-S-0	4 - 5	19-Jun-08	4.8	U
2-40-DP-068	2-40-DP-68-04-S-0	4 - 5	19-Jun-08	60	U
2-40-DP-068	2-40-DP-68-09-S-0	9 - 10	19-Jun-08	4.8	U
2-40-DP-068	2-40-DP-68-09-S-0	9 - 10	19-Jun-08	65	U
2-40-DP-071	2-40-DP-71-01-S-0	0 - 1	23-Jun-08	9100	
2-40-DP-071	2-40-DP-71-01-S-0	0 - 1	23-Jun-08	9300	
2-40-DP-071	2-40-DP-71-01-S-0	0 - 1	23-Jun-08	17000	
2-40-DP-071	2-40-DP-71-01-S-0	0 - 1	23-Jun-08	33000	
2-40-DP-071	2-40-DP-71-04-S-0	4 - 5	23-Jun-08	31	
2-40-DP-071	2-40-DP-71-04-S-0	4 - 5	23-Jun-08	77	
2-40-DP-071	2-40-DP-71-09-S-0	9 - 10	23-Jun-08	4.8	U
2-40-DP-071	2-40-DP-71-09-S-0	9 - 10	23-Jun-08	66	U
2-40-DP-072	2-40-DP-72-01-S-0	0 - 1	24-Jun-08	4.9	U
2-40-DP-072	2-40-DP-72-01-S-0	0 - 1	24-Jun-08	62	U
2-40-DP-072	2-40-DP-72-04-S-0	4 - 5	24-Jun-08	72	
2-40-DP-072	2-40-DP-72-04-S-0	4 - 5	24-Jun-08	73	U
2-40-DP-072	2-40-DP-72-09-S-0	9 - 10	24-Jun-08	5	U
2-40-DP-072	2-40-DP-72-09-S-0	9 - 10	24-Jun-08	63	U
2-40-DP-073	2-40-DP-73-01-S-0	0 - 1	25-Jun-08	65	U
2-40-DP-073	2-40-DP-73-01-S-0	0 - 1	25-Jun-08	500	
2-40-DP-073	2-40-DP-73-04-S-0	4 - 5	25-Jun-08	20	U
2-40-DP-073	2-40-DP-73-04-S-0	4 - 5	25-Jun-08	4400	U
2-40-DP-073	2-40-DP-73-04-S-0	4 - 5	25-Jun-08	4800	U
2-40-DP-073	2-40-DP-73-09-S-0	9 - 10	25-Jun-08	4.4	U
2-40-DP-073	2-40-DP-73-09-S-0	9 - 10	25-Jun-08	64	U
2-40-DP-074	2-40-DP-74-01-S-0	0 - 1	02-Jul-08	36	
2-40-DP-074	2-40-DP-74-01-S-0	0 - 1	02-Jul-08	64	UJ
2-40-DP-074	2-40-DP-74-01-S-0	0 - 1	02-Jul-08	68	
2-40-DP-074	2-40-DP-74-04-S-0	4 - 5	02-Jul-08	81	J
2-40-DP-074	2-40-DP-74-04-S-0	4 - 5	02-Jul-08	100	
2-40-DP-074	2-40-DP-74-04-S-0	4 - 5	02-Jul-08	150	
2-40-DP-074	2-40-DP-74-04-S-0	4 - 5	02-Jul-08	160	
2-40-DP-074	2-40-DP-74-09-S-0	9 - 10	02-Jul-08	4.7	U
2-40-DP-074	2-40-DP-74-09-S-0	9 - 10	02-Jul-08	62	UJ
2-40-DP-074	2-40-DP-74-09-S-0	9 - 10	02-Jul-08	63	U
2-40-DP-075	2-40-DP-75-01-S-0	0 - 1	01-Jul-08	4.8	U
2-40-DP-075	2-40-DP-75-01-S-0	0 - 1	01-Jul-08	64	UJ
2-40-DP-075	2-40-DP-75-01-S-0	0 - 1	01-Jul-08	65	U
2-40-DP-075	2-40-DP-75-04-S-0	4 - 5	01-Jul-08	4.6	U
2-40-DP-075	2-40-DP-75-04-S-0	4 - 5	01-Jul-08	60	UJ
2-40-DP-075	2-40-DP-75-04-S-0	4 - 5	01-Jul-08	61	U
2-40-DP-075	2-40-DP-75-09-S-0	9 - 10	01-Jul-08	4.8	U
2-40-DP-075	2-40-DP-75-09-S-0	9 - 10	01-Jul-08	65	UJ
2-40-DP-075	2-40-DP-75-09-S-0	9 - 10	01-Jul-08	65	UJ
2-40-DP-076	2-40-DP-76-01-S-0	0 - 1	05-Jun-08	26	
2-40-DP-076	2-40-DP-76-01-S-0	0 - 1	05-Jun-08	64	UJ
2-40-DP-076	2-40-DP-76-01-S-0	0 - 1	05-Jun-08	64	U
2-40-DP-076	2-40-DP-76-04-S-0	4 - 5	05-Jun-08	4.8	U
2-40-DP-076	2-40-DP-76-04-S-0	4 - 5	05-Jun-08	64	U
2-40-DP-076	2-40-DP-76-09-S-0	9 - 10	05-Jun-08	7.3	
2-40-DP-076	2-40-DP-76-09-S-0	9 - 10	05-Jun-08	64	U
2-40-DP-079	2-40-DP-79-01-S-0	0 - 1	24-Jun-08	4.8	U
2-40-DP-079	2-40-DP-79-01-S-0	0 - 1	24-Jun-08	63	U
2-40-DP-079	2-40-DP-79-04-S-0	4 - 5	24-Jun-08	4.9	U
2-40-DP-079	2-40-DP-79-04-S-0	4 - 5	24-Jun-08	63	U

Sample Location	Sample ID	Sample Interval[1] (ft. bgs)	Sample Date	Concentration (µg/kg)	Data Qualifier[2]
Indeno(1,2,3-cd)pyrene (µg/kg) - 2004 Soil Screening Level = 406 µg/kg; PMCL = 2.9 µg/kg[3]					
2-40-DP-079	2-40-DP-79-09-S-0	9 - 10	24-Jun-08	4.8	U
2-40-DP-079	2-40-DP-79-09-S-0	9 - 10	24-Jun-08	65	U
2-40-DP-081	2-40-DP-81-01-S-0	0 - 1	06-Jun-08	5	U
2-40-DP-081	2-40-DP-81-01-S-0	0 - 1	06-Jun-08	65	U
2-40-DP-081	2-40-DP-81-04-S-0	4 - 5	06-Jun-08	4.9	U
2-40-DP-081	2-40-DP-81-04-S-0	4 - 5	06-Jun-08	64	U
2-40-DP-081	2-40-DP-81-09-S-0	9 - 10	06-Jun-08	4.8	U
2-40-DP-081	2-40-DP-81-09-S-0	9 - 10	06-Jun-08	66	U
2-40-DP-086	2-40-DP-86-01-S-0	0 - 1	13-Jun-08	65	UJ
2-40-DP-086	2-40-DP-86-01-S-0	0 - 1	13-Jun-08	65	U
2-40-DP-086	2-40-DP-86-01-S-0	0 - 1	13-Jun-08	200	
2-40-DP-086	2-40-DP-86-04-S-0	4 - 5	13-Jun-08	4.8	U
2-40-DP-086	2-40-DP-86-04-S-0	4 - 5	13-Jun-08	65	U
2-40-DP-086	2-40-DP-86-04-S-0	4 - 5	13-Jun-08	66	UJ
2-40-DP-086	2-40-DP-86-09-S-0	9 - 10	13-Jun-08	5	U
2-40-DP-086	2-40-DP-86-09-S-0	9 - 10	13-Jun-08	64	UJ
2-40-DP-086	2-40-DP-86-09-S-0	9 - 10	13-Jun-08	64	U
2-40-DP-093	2-40-DP-93-01-S-0	0 - 1	08-Jul-08	4.8	U
2-40-DP-093	2-40-DP-93-01-S-0	0 - 1	08-Jul-08	61	U
2-40-DP-093	2-40-DP-93-04-S-0	4 - 5	08-Jul-08	11	
2-40-DP-093	2-40-DP-93-04-S-0	4 - 5	08-Jul-08	59	U
2-40-DP-093	2-40-DP-93-09-S-0	9 - 10	08-Jul-08	4.8	U
2-40-DP-093	2-40-DP-93-09-S-0	9 - 10	08-Jul-08	59	U
2-40-DP-094	2-40-DP-94-01-S-0	0 - 1	30-Jun-08	4.7	U
2-40-DP-094	2-40-DP-94-01-S-0	0 - 1	30-Jun-08	65	U
2-40-DP-094	2-40-DP-94-01-S-0	0 - 1	30-Jun-08	65	UJ
2-40-DP-094	2-40-DP-94-04-S-0	4 - 5	30-Jun-08	4.9	
2-40-DP-094	2-40-DP-94-04-S-0	4 - 5	30-Jun-08	59	UJ
2-40-DP-094	2-40-DP-94-04-S-0	4 - 5	30-Jun-08	180	U
2-40-DP-094	2-40-DP-94-09-S-0	9 - 10	30-Jun-08	4.6	U
2-40-DP-094	2-40-DP-94-09-S-0	9 - 10	30-Jun-08	62	U
2-40-DP-094	2-40-DP-94-09-S-0	9 - 10	30-Jun-08	62	UJ
2-40-DP-095	2-40-DP-95-01-S-0	0 - 1	09-Jun-08	4.9	U
2-40-DP-095	2-40-DP-95-01-S-0	0 - 1	09-Jun-08	64	U
2-40-DP-095	2-40-DP-95-04-S-0	4 - 5	09-Jun-08	6.9	
2-40-DP-095	2-40-DP-95-04-S-0	4 - 5	09-Jun-08	65	U
2-40-DP-095	2-40-DP-95-09-S-0	9 - 10	09-Jun-08	4.8	U
2-40-DP-095	2-40-DP-95-09-S-0	9 - 10	09-Jun-08	66	U
2-40-DP-096	2-40-DP-96-01-S-0	0 - 1	23-Jun-08	4.8	U
2-40-DP-096	2-40-DP-96-01-S-0	0 - 1	23-Jun-08	64	U
2-40-DP-096	2-40-DP-96-04-S-0	4 - 5	23-Jun-08	4.9	U
2-40-DP-096	2-40-DP-96-04-S-0	4 - 5	23-Jun-08	64	U
2-40-DP-096	2-40-DP-96-09-S-0	9 - 10	23-Jun-08	4.9	U
2-40-DP-096	2-40-DP-96-09-S-0	9 - 10	23-Jun-08	64	U
2-40-DP-097	2-40-DP-97-01-S-0	0 - 1	07-Jul-08	64	U
2-40-DP-097	2-40-DP-97-01-S-0	0 - 1	07-Jul-08	66	
2-40-DP-097	2-40-DP-97-01-S-0	0 - 1	07-Jul-08	76	
2-40-DP-097	2-40-DP-97-04-S-0	4 - 5	07-Jul-08	220	
2-40-DP-097	2-40-DP-97-04-S-0	4 - 5	07-Jul-08	260	
2-40-DP-097	2-40-DP-97-04-S-0	4 - 5	07-Jul-08	3700	
2-40-DP-097	2-40-DP-97-04-S-0	4 - 5	07-Jul-08	5000	
2-40-DP-097	2-40-DP-97-09-S-0	9 - 10	07-Jul-08	4.6	U
2-40-DP-097	2-40-DP-97-09-S-0	9 - 10	07-Jul-08	64	U
2-40-DP-098	2-40-DP-98-01-S-0	0 - 1	12-Jun-08	49	
2-40-DP-098	2-40-DP-98-01-S-0	0 - 1	12-Jun-08	79	
2-40-DP-098	2-40-DP-98-01-S-0	0 - 1	12-Jun-08	93	J
2-40-DP-098	2-40-DP-98-01-S-0	0 - 1	12-Jun-08	240	
2-40-DP-098	2-40-DP-98-04-S-0	4 - 5	12-Jun-08	4.8	U
2-40-DP-098	2-40-DP-98-04-S-0	4 - 5	12-Jun-08	64	UJ

Sample Location	Sample ID	Sample Interval[1] (ft. bgs)	Sample Date	Concentration (µg/kg)	Data Qualifier[2]
Indeno(1,2,3-cd)pyrene (µg/kg) - 2004 Soil Screening Level = 406 µg/kg; PMCL = 2.9 µg/kg[3]					
2-40-DP-098	2-40-DP-98-04-S-0	4 - 5	12-Jun-08	64	U
2-40-DP-098	2-40-DP-98-09-S-0	9 - 10	12-Jun-08	5.9	
2-40-DP-098	2-40-DP-98-09-S-0	9 - 10	12-Jun-08	63	UJ
2-40-DP-098	2-40-DP-98-09-S-0	9 - 10	12-Jun-08	64	U
2-40-DP-099	2-40-DP-99-01-S-0	0 - 1	12-Jun-08	4.8	U
2-40-DP-099	2-40-DP-99-01-S-0	0 - 1	12-Jun-08	63	U
2-40-DP-099	2-40-DP-99-01-S-0	0 - 1	12-Jun-08	63	UJ
2-40-DP-099	2-40-DP-99-04-S-0	4 - 5	12-Jun-08	6.4	
2-40-DP-099	2-40-DP-99-04-S-0	4 - 5	12-Jun-08	64	U
2-40-DP-099	2-40-DP-99-04-S-0	4 - 5	12-Jun-08	64	UJ
2-40-DP-099	2-40-DP-99-09-S-0	9 - 10	12-Jun-08	4.8	U
2-40-DP-099	2-40-DP-99-09-S-0	9 - 10	12-Jun-08	64	UJ
2-40-DP-099	2-40-DP-99-09-S-0	9 - 10	12-Jun-08	64	U
2-40-DP-100	2-40-DP-100-01-S-0	0 - 1	06-Jun-08	41	
2-40-DP-100	2-40-DP-100-01-S-0	0 - 1	06-Jun-08	65	U
2-40-DP-100	2-40-DP-100-04-S-0	4 - 5	06-Jun-08	4.8	U
2-40-DP-100	2-40-DP-100-04-S-0	4 - 5	06-Jun-08	63	U
2-40-DP-100	2-40-DP-100-09-S-0	9 - 10	06-Jun-08	5	U
2-40-DP-100	2-40-DP-100-09-S-0	9 - 10	06-Jun-08	64	U
DP-4008	DP-0-4008-0-035-PD	3 - 4	22-Aug-02	7.6	U
DP-4008	DP-0-4008-0-035-PD	3 - 4	22-Aug-02	76	U
DP-4008	DP-0-4008-0-085-PD	8 - 9	22-Aug-02	9.9	U
DP-4008	DP-0-4008-0-085-PD	8 - 9	22-Aug-02	99	U
DP-4009	DP-0-4009-0-112-PD	11 - 12	22-Aug-02	9.2	U
DP-4009	DP-0-4009-0-112-PD	11 - 12	22-Aug-02	92	U
DP-4009	DP-0-4009-0-055-PD	5 - 6	22-Aug-02	9.7	U
DP-4009	DP-0-4009-0-055-PD	5 - 6	22-Aug-02	97	UJ
DP-4104	DP-0-4104-0-115-PD	11 - 12	20-Aug-02	8.5	U
DP-4104	DP-0-4104-0-115-PD	11 - 12	20-Aug-02	85	U
DP-4107	DP-0-4107-0-115-PD	11 - 12	19-Aug-02	9	U
DP-4107	DP-0-4107-0-055-PD	5 - 6	19-Aug-02	270	U
DP-4128	DP-0-4128-0-4.5-PD	4 - 5	16-Aug-02	7.1	U
DP-4128	DP-0-4128-0-4.5-PD	4 - 5	16-Aug-02	71	U
DP-4128	DP-0-4128-0-8.5-PD	8 - 9	16-Aug-02	8.6	U
DP-4128	DP-0-4128-0-8.5-PD	8 - 9	16-Aug-02	86	U
DP-4133	DP-0-4133-0-115-PD	11 - 12	21-Aug-02	8.9	U
DP-4133	DP-0-4133-0-115-PD	11 - 12	21-Aug-02	89	U
DP-4133	DP-0-4133-0-035-PD	3 - 4	21-Aug-02	6.9	U
DP-4133	DP-0-4133-0-035-PD	3 - 4	21-Aug-02	69	U
DP-4134	DP-0-4134-0-035-PD	3 - 4	21-Aug-02	6.9	U
DP-4134	DP-0-4134-0-035-PD	3 - 4	21-Aug-02	69	U
DP-4134	DP-0-4134-0-085-PD	8 - 9	21-Aug-02	8.8	U
DP-4134	DP-0-4134-0-085-PD	8 - 9	21-Aug-02	88	U
DP-4135	DP-0-4135-0-035-PD	3 - 4	20-Aug-02	7	U
DP-4135	DP-0-4135-0-035-PD	3 - 4	20-Aug-02	70	U
DP-4135	DP-0-4135-0-085-PD	8 - 9	20-Aug-02	7.2	U
DP-4135	DP-0-4135-0-085-PD	8 - 9	20-Aug-02	72	U
DP-4136	DP-0-4136-0-105-PD	10 - 11	20-Aug-02	9	U
DP-4136	DP-0-4136-0-105-PD	10 - 11	20-Aug-02	90	U
DP-4136	DP-0-4136-0-055-PD	5 - 6	20-Aug-02	7.7	U
DP-4136	DP-0-4136-0-055-PD	5 - 6	20-Aug-02	77	U
DP-4301	DP-0-4301-0-115-PD	11.2 - 11.8	18-Sep-02	8.3	U
DP-4301	DP-0-4301-0-115-PD	11.2 - 11.8	18-Sep-02	83	U
DP-4411	DP-0-4411-0-060-PD	5.5 - 6.5	28-Aug-02	9.6	U
DP-4411	DP-0-4411-0-060-PD	5.5 - 6.5	28-Aug-02	96	U
DP-4411	DP-1-4411-0-090-PD	8 - 10.3	28-Aug-02	9.1	U
DP-4411	DP-0-4411-0-090-PD	8 - 10.3	28-Aug-02	9.2	U
DP-4411	DP-1-4411-0-090-PD	8 - 10.3	28-Aug-02	91	U
DP-4411	DP-0-4411-0-090-PD	8 - 10.3	28-Aug-02	92	U

Sample Location	Sample ID	Sample Interval[1] (ft. bgs)	Sample Date	Concentration (µg/kg)	Data Qualifier[2]
Indeno(1,2,3-cd)pyrene (µg/kg) - 2004 Soil Screening Level = 406 µg/kg; PMCL = 2.9 µg/kg[3]					
DP-4412	DP-0-4412-0-100-PD	10 - 10.5	16-Sep-02	15	
DP-4412	DP-0-4412-0-100-PD	10 - 10.5	16-Sep-02	92	U
DP-4412	DP-0-4412-0-050-PD	5 - 5.8	16-Sep-02	7	U
DP-4412	DP-0-4412-0-050-PD	5 - 5.8	16-Sep-02	70	U
DP-4413	DP-5-4413-0-106-PD	10 - 11.3	24-Sep-02	9.2	U
DP-4413	DP-5-4413-0-106-PD	10 - 11.3	24-Sep-02	92	U
DP-4413	DP-0-4413-0-050-PD	4.9 - 5.2	24-Sep-02	6.9	U
DP-4413	DP-0-4413-0-050-PD	4.9 - 5.2	24-Sep-02	69	U
DP-4414	DP-0-4414-0-105-PD	10 - 11	28-Aug-02	8	
DP-4414	DP-0-4414-0-105-PD	10 - 11	28-Aug-02	80	U
DP-4414	DP-0-4414-0-050-PD	4.5 - 5.5	28-Aug-02	7.7	U
DP-4414	DP-0-4414-0-050-PD	4.5 - 5.5	28-Aug-02	77	U
DP-4415	DP-0-4415-0-088-PD	8.5 - 9.2	28-Aug-02	8.6	U
DP-4415	DP-0-4415-0-088-PD	8.5 - 9.2	28-Aug-02	86	U
PL2-425A	W13-SB-04401-1020	2 - 2	03-Dec-93	59	U
PL2-425A	W13-SB-04401-0020	2 - 2	03-Dec-93	61	U
PL2-440A	W20-SB-04004-0050	5 - 5	09-Aug-94	16000	
PL2-440B	2-40-PL2-440B-S-01-0	0 - 1	09-Jul-08	6300	
PL2-440B	2-40-PL2-440B-S-01-0	0 - 1	09-Jul-08	8200	
PL2-440B	2-40-PL2-440B-S-01-0	0 - 1	09-Jul-08	18000	
PL2-440B	2-40-PL2-440B-S-01-0	0 - 1	09-Jul-08	20000	
PL2-440B	2-40-PL2-440B-S-04-0	4 - 5	09-Jul-08	7300	
PL2-440B	2-40-PL2-440B-S-04-0	4 - 5	09-Jul-08	8400	
PL2-440B	2-40-PL2-440B-S-04-0	4 - 5	09-Jul-08	16000	
PL2-440B	2-40-PL2-440B-S-04-0	4 - 5	09-Jul-08	18000	
PL2-440B	2-40-PL2-440B-S-09-0	9 - 10	09-Jul-08	4.8	U
PL2-440B	2-40-PL2-440B-S-09-0	9 - 10	09-Jul-08	60	U
PL2-443B	2-40-PL2-443B-S-01-0	0 - 1	09-Jul-08	4.9	U
PL2-443B	2-40-PL2-443B-S-01-0	0 - 1	09-Jul-08	58	U
PL2-443B	2-40-PL2-443B-S-04-0	4 - 5	09-Jul-08	4.8	U
PL2-443B	2-40-PL2-443B-S-04-0	4 - 5	09-Jul-08	60	U
PL2-443B	2-40-PL2-443B-S-09-0	9 - 10	09-Jul-08	4.6	U
PL2-443B	2-40-PL2-443B-S-09-0	9 - 10	09-Jul-08	150	
SB-04010	SB-04010-0100	10 - 10	27-Oct-94	85	U
SB-04010	SB-04010-0050	5 - 5	27-Oct-94	75	U
SB-04010	SB-04010-0075	7.5 - 7.5	27-Oct-94	74	U
SB-04011	SB-04011-0035	3.5 - 3.5	27-Oct-94	9100	
SB-04011	SB-04011-0075	7.5 - 7.5	27-Oct-94	560	
SB-04012	SB-04012-0100	10 - 10	04-Nov-94	88	U
SB-04012	SB-04012-0050	5 - 5	04-Nov-94	150	
SB-04012	SB-04012-0075	7.5 - 7.5	04-Nov-94	86	U
SB-04013	SB-04013-0100	10 - 10	04-Nov-94	98	U
SB-04013	SB-04013-0050	5 - 5	04-Nov-94	80	U
SB-04013	SB-04013-0075	7.5 - 7.5	04-Nov-94	80	U
SB-04014	SB-04014-0030	3 - 3	31-Oct-94	150	
SB-04014	SB-04014-0070	7 - 7	31-Oct-94	820	
SB-04015	SB-04015-0100	10 - 10	04-Nov-94	90	U
SB-04015	SB-04015-0050	5 - 5	04-Nov-94	110	
SB-04015	SB-04015-0075	7.5 - 7.5	04-Nov-94	83	U
SB-04016	SB-04016-0115	11.5 - 11.5	01-Mar-95	90	U
SB-04016	SB-04016-0050	5 - 5	01-Mar-95	85	U
SB-04016	SB-04016-0080	8 - 8	01-Mar-95	100	U
SB-04017	SB-04017-0015	1.5 - 1.5	02-Mar-95	16000	D
SB-04017	SB-04017-0110	11 - 11	02-Mar-95	92	U
SB-04017	SB-04017-0055	5.5 - 5.5	02-Mar-95	71	U
SB-04018	SB-04018-0030	3 - 3	01-Mar-95	180	
SB-04018	SB-04018-0085	8.5 - 8.5	01-Mar-95	88	U
SB-04018	SB-04018-0095	9.5 - 9.5	01-Mar-95	88	U
SB-04019	SB-04019-0105	10.5 - 10.5	01-Mar-95	93	U

Sample Location	Sample ID	Sample Interval[1] (ft. bgs)	Sample Date	Concentration (µg/kg)	Data Qualifier[2]
Indeno(1,2,3-cd)pyrene (µg/kg) - 2004 Soil Screening Level = 406 µg/kg; PMCL = 2.9 µg/kg[3]					
SB-04019	SB-04019-0030	3 - 3	01-Mar-95	150	
SB-04019	SB-04019-0075	7.5 - 7.5	01-Mar-95	80	U
SB-04021	SB-04021-0105	10.5 - 10.5	21-Jul-95	85	U
SB-04021	SB-04021-0025	2.5 - 2.5	21-Jul-95	72	U
SB-04021	SB-04021-0065	6.5 - 6.5	21-Jul-95	96	U
SB-04022	SB-04022-0100	10 - 10	21-Jul-95	85	U
SB-04022	SB-04022-0025	2.5 - 2.5	21-Jul-95	80	U
SB-04022	SB-04022-0075	7.5 - 7.5	21-Jul-95	84	U
SB-04023	SB-04023-0100	10 - 10	24-Jul-95	94	U
SB-04023	SB-04023-0020	2 - 2	24-Jul-95	2700	
SB-04023	SB-04023-0075	7.5 - 7.5	24-Jul-95	92	U
SB-04024	SB-04024-0100	10 - 10	21-Jul-95	93	U
SB-04024	SB-04024-0030	3 - 3	21-Jul-95	78	
SB-04024	SB-04024-0075	7.5 - 7.5	21-Jul-95	80	U
SB-04025	SB-04025-0100	10 - 10	26-Jul-95	150	
SB-04025	SB-04025-0035	3.5 - 3.5	26-Jul-95	3000	
SB-04025	SB-04025-0075	7.5 - 7.5	26-Jul-95	130	
SB-04025	SB-04025-1075	7.5 - 7.5	26-Jul-95	130	N
SB-04026	SB-04026-0030	3 - 3	31-Jul-95	83000	
SB-04026	SB-04026-0065	6.5 - 6.5	31-Jul-95	11000	
SB-04026	SB-04026-0095	9.5 - 9.5	31-Jul-95	230	
SB-04027	SB-04027-0100	10 - 10	24-Aug-95	87	U
SB-04027	SB-04027-0030	3 - 3	24-Aug-95	76	U
SB-04027	SB-04027-0060	6 - 6	24-Aug-95	92	U
SB-04028	SB-04028-0010	1 - 1	24-Aug-95	36000	
SB-04028	SB-04028-0100	10 - 10	24-Aug-95	170	
SB-04028	SB-04028-0060	6 - 6	24-Aug-95	71	U
SB-04029	SB-04029-0030	3 - 3	28-Aug-95	74	U
SB-04029	SB-04029-0060	6 - 6	28-Aug-95	72	U
SB-04029	SB-04029-0090	9 - 9	28-Aug-95	90	U
SB-04030	SB-04030-0030	3 - 3	28-Aug-95	72	U
SB-04030	SB-04030-0060	6 - 6	28-Aug-95	69	U
SB-04030	SB-04030-0090	9 - 9	28-Aug-95	95	U
SB-04031	SB-04031-0100	10 - 10	22-Sep-95	91	U
SB-04031	SB-04031-1100	10 - 10	22-Sep-95	91	U
SB-04031	SB-04031-0030	3 - 3	22-Sep-95	70	U
SB-04031	SB-04031-0070	7 - 7	22-Sep-95	110	U
SB-04032	SB-04032-0100	10 - 10	22-Sep-95	91	U
SB-04032	SB-04032-0050	5 - 5	22-Sep-95	560	
SB-04032	SB-04032-0070	7 - 7	22-Sep-95	70	U
SB-04033	SB-04033-0110	11 - 11	28-Sep-95	86	U
SB-04033	SB-04033-0030	3 - 3	28-Sep-95	71	U
SB-04033	SB-04033-0070	7 - 7	28-Sep-95	74	U
SB-04034	SB-04034-0110	11 - 11	29-Sep-95	9.2	U
SB-04034	SB-04034-0020	2 - 2	29-Sep-95	7.1	U
SB-04034	SB-04034-0080	8 - 8	29-Sep-95	8.2	U
SB-04035	SB-04035-0110	11 - 11	29-Sep-95	9.3	U
SB-04035	SB-04035-0020	2 - 2	29-Sep-95	7	U
SB-04035	SB-04035-1070	7 - 7	29-Sep-95	7.2	U
SB-04035	SB-04035-0070	7 - 7	29-Sep-95	7.2	U
SB-04036	SB-04036-0110	11 - 11	29-Sep-95	8.5	U
SB-04036	SB-04036-0040	4 - 4	29-Sep-95	7.6	U
SB-04036	SB-04036-0080	8 - 8	29-Sep-95	8.8	U
SB-04106	W20-SB-04106-0055	5.5 - 5.5	01-Jul-94	78	U
SB-04109	W20-SB-04109-0010	1 - 1	01-Jul-94	72	U
SB-04109	W20-SB-04109-0110	11 - 11	01-Jul-94	78	U
SB-04109	W20-SB-04109-0050	5 - 5	01-Jul-94	69	U
SB-04110	W20-SB-04110-0120	12 - 12	14-Jul-94	90	U
SB-04111	W20-SB-04111-0120	12 - 12	30-Jun-94	87	U

Sample Location	Sample ID	Sample Interval[1] (ft. bgs)	Sample Date	Concentration (µg/kg)	Data Qualifier[2]
Indeno(1,2,3-cd)pyrene (µg/kg) - 2004 Soil Screening Level = 406 µg/kg; PMCL = 2.9 µg/kg[3]					
SB-04111	W20-SB-04111-0035	3.5 - 3.5	30-Jun-94	74	U
SB-04111	W20-SB-04111-0085	8.5 - 8.5	30-Jun-94	84	U
SB-04112	W20-SB-04112-0015	1.5 - 1.5	16-Aug-94	89	U
SB-04112	W20-SB-04112-0025	2.5 - 2.5	16-Aug-94	85	U
SB-04113	W20-SB-04113-0015	1.5 - 1.5	16-Aug-94	84	U
SB-04113	W20-SB-04113-0025	2.5 - 2.5	16-Aug-94	84	U
SB-04113	W20-SB-04113-1025	2.5 - 2.5	16-Aug-94	260	U
SB-04114	W20-SB-04114-0010	1 - 1	11-Aug-94	74	U
SB-04114	W20-SB-04114-0100	10 - 10	11-Aug-94	76	U
SB-04114	W20-SB-04114-0060	6 - 6	11-Aug-94	76	U
SB-04115	W20-SB-04115-0015	1.5 - 1.5	12-Aug-94	69	U
SB-04115	W20-SB-04115-0045	4.5 - 4.5	15-Aug-94	71	U
SB-04115	W20-SB-04115-0095	9.5 - 9.5	15-Aug-94	100	U
SB-04116	W20-SB-04116-0015	1.5 - 1.5	12-Aug-94	69	U
SB-04116	W20-SB-04116-0110	11 - 11	12-Aug-94	98	U
SB-04116	W20-SB-04116-0075	7.5 - 7.5	12-Aug-94	69	U
SB-04120	W20-SB-04120-0065	6.5 - 6.5	05-Jul-94	80	U
SB-04402	W13-SB-04402-0040	4 - 4	17-Dec-93	62	U
SB-04403	W13-SB-04403-0040	4 - 4	17-Dec-93	62	U
SB-04404	W13-SB-04404-0040	4 - 4	17-Dec-93	60	U
SW-07	DP-0-SW07-0-045-PD	4 - 5	29-Aug-02	6.9	U
SW-07	DP-0-SW07-0-045-PD	4 - 5	29-Aug-02	69	U
SW-07	DP-5-SW07-0-103-PD	9.4 - 11.2	29-Aug-02	9.4	U
SW-07	DP-5-SW07-0-103-PD	9.4 - 11.2	29-Aug-02	94	U
SW-08	DP-0-SW08-0-045-PD	4 - 5	29-Aug-02	7	U
SW-08	DP-0-SW08-0-045-PD	4 - 5	29-Aug-02	70	U
SW-08	DP-0-SW08-0-100-PD	9.5 - 10.5	29-Aug-02	8.8	U
SW-08	DP-0-SW08-0-100-PD	9.5 - 10.5	29-Aug-02	88	U
SW-09	DP-5-SW09-0-115-PD	11 - 12	22-Aug-02	8.9	U
SW-09	DP-5-SW09-0-115-PD	11 - 12	22-Aug-02	89	U
SW-09	DP-0-SW09-0-035-PD	3 - 4	22-Aug-02	6.9	U
SW-09	DP-0-SW09-0-035-PD	3 - 4	22-Aug-02	69	U
SW-10	DP-0-SW10-0-105-PD	10 - 11	21-Aug-02	9.6	U
SW-10	DP-0-SW10-0-105-PD	10 - 11	21-Aug-02	96	U
SW-10	DP-0-SW10-0-035-PD	3 - 4	21-Aug-02	6.8	U
SW-10	DP-0-SW10-0-035-PD	3 - 4	21-Aug-02	68	U
SW-11	DP-0-SW11-0-038-PD	3.6 - 4.2	10-Sep-02	7.1	U
SW-11	DP-0-SW11-0-038-PD	3.6 - 4.2	10-Sep-02	71	U
SW-12	DP-0-SW12-0-045-PD	4 - 5	30-Aug-02	130	J
SW-12	DP-0-SW12-0-045-PD	4 - 5	30-Aug-02	140	
SW-12	DP-0-SW12-0-100-PD	9.5 - 10.5	30-Aug-02	11	
SW-12	DP-0-SW12-0-100-PD	9.5 - 10.5	30-Aug-02	79	UJ
SW-13	DP-0-SW13-0-105-PD	10 - 11	22-Aug-02	16	
SW-13	DP-0-SW13-0-105-PD	10 - 11	22-Aug-02	110	U
SW-13	DP-0-SW13-0-045-PD	4 - 5	22-Aug-02	7	U
SW-13	DP-0-SW13-0-045-PD	4 - 5	22-Aug-02	70	U
SW-14	DP-0-SW14-0-035-PD	3 - 4	22-Aug-02	7.2	U
SW-14	DP-0-SW14-0-035-PD	3 - 4	22-Aug-02	72	U
SW-14	DP-0-SW14-0-085-PD	8 - 9	22-Aug-02	9.9	U
SW-14	DP-0-SW14-0-085-PD	8 - 9	22-Aug-02	99	U
SW-15	DP-0-SW15-0-035-PD	3 - 4	22-Aug-02	8.3	U
SW-15	DP-0-SW15-0-035-PD	3 - 4	22-Aug-02	83	U
SW-15	DP-0-SW15-0-085-PD	8 - 9	22-Aug-02	11	U
SW-15	DP-0-SW15-0-085-PD	8 - 9	22-Aug-02	110	U
SW-16	DP-0-SW16-0-045-PD	4 - 5	20-Aug-02	7.9	U
SW-16	DP-0-SW16-0-045-PD	4 - 5	20-Aug-02	79	U
SW-16	DP-0-SW16-0-085-PD	8 - 9	20-Aug-02	7.6	U
SW-16	DP-0-SW16-0-085-PD	8 - 9	20-Aug-02	76	U
SW-17	DP-0-SW17-0-115-PD	11 - 12	20-Aug-02	8.3	U

Sample Location	Sample ID	Sample Interval[1] (ft. bgs)	Sample Date	Concentration (µg/kg)	Data Qualifier[2]
Indeno(1,2,3-cd)pyrene (µg/kg) - 2004 Soil Screening Level = 406 µg/kg; PMCL = 2.9 µg/kg[3]					
SW-17	DP-0-SW17-0-115-PD	11 - 12	20-Aug-02	83	U
SW-17	DP-0-SW17-0-055-PD	5 - 6	20-Aug-02	7.1	U
SW-17	DP-0-SW17-0-055-PD	5 - 6	20-Aug-02	71	U
SW-18	DP-0-SW18-0-115-PD	11 - 12	15-Aug-02	7.9	U
SW-18	DP-0-SW18-0-115-PD	11 - 12	15-Aug-02	79	U
SW-18	DP-0-SW18-0-055-PD	5 - 6	15-Aug-02	7.3	U
SW-18	DP-0-SW18-0-055-PD	5 - 6	15-Aug-02	73	U
SW-19	DP-0-SW19-0-035-PD	3 - 4	23-Aug-02	7	U
SW-19	DP-0-SW19-0-035-PD	3 - 4	23-Aug-02	70	U
SW-19	DP-0-SW19-0-085-PD	8 - 9	23-Aug-02	9.2	U
SW-19	DP-0-SW19-0-085-PD	8 - 9	23-Aug-02	92	U
SW-20	DP-0-SW20-0-115-PD	11 - 12	22-Aug-02	11	U
SW-20	DP-0-SW20-0-115-PD	11 - 12	22-Aug-02	110	U
SW-20	DP-0-SW20-0-035-PD	3 - 4	22-Aug-02	7.4	U
SW-20	DP-1-SW20-0-035-PD	3 - 4	22-Aug-02	8	U
SW-20	DP-0-SW20-0-035-PD	3 - 4	22-Aug-02	74	U
SW-20	DP-1-SW20-0-035-PD	3 - 4	22-Aug-02	80	U
SW-21	DP-0-SW21-0-037-PD	3.4 - 4	09-Sep-02	6.9	U
SW-21	DP-0-SW21-0-037-PD	3.4 - 4	09-Sep-02	69	U
SW-21	DP-0-SW21-0-094-PD	9 - 9.7	09-Sep-02	8.8	
SW-21	DP-0-SW21-0-094-PD	9 - 9.7	09-Sep-02	88	U
SW-22	DP-0-SW22-0-115-PD	11 - 12	19-Aug-02	8	U
SW-22	DP-0-SW22-0-035-PD	3 - 4	19-Aug-02	6.8	U
SW-23	DP-0-SW23-0-105-PD	10 - 11	05-Sep-02	7.2	U
SW-23	DP-0-SW23-0-105-PD	10 - 11	05-Sep-02	72	U
SW-23	DP-0-SW23-0-046-PD	4.4 - 4.8	05-Sep-02	6.8	U
SW-23	DP-0-SW23-0-046-PD	4.4 - 4.8	05-Sep-02	68	U
SW-24	DP-0-SW24-0-040-PD	4 - 6	13-Aug-02	19	
SW-24	DP-0-SW24-0-040-PD	4 - 6	13-Aug-02	73	UJ
SW-24	DP-0-SW24-0-100-PD	9 - 11	13-Aug-02	9	U
SW-24	DP-0-SW24-0-100-PD	9 - 11	13-Aug-02	90	UJ
SW-24	DP-1-SW24-0-100-PD	9 - 11	15-Aug-02	8.8	U
SW-24	DP-1-SW24-0-100-PD	9 - 11	15-Aug-02	88	UJ
SW-25	DP-0-SW25-0-055-PD	5 - 6	22-Aug-02	8.1	U
SW-25	DP-0-SW25-0-055-PD	5 - 6	22-Aug-02	81	U
SW-25	DP-0-SW25-0-085-PD	8 - 9	22-Aug-02	12	
SW-25	DP-0-SW25-0-085-PD	8 - 9	22-Aug-02	110	U
SW-26	DP-0-SW26-0-115-PD	11 - 12	22-Aug-02	18	
SW-26	DP-0-SW26-0-115-PD	11 - 12	22-Aug-02	83	U
SW-26	DP-0-SW26-0-055-PD	5 - 6	22-Aug-02	7	J
SW-26	DP-0-SW26-0-055-PD	5 - 6	22-Aug-02	70	U
SW-27	DP-0-SW27-0-050-PD	4.5 - 5	05-Sep-02	7.1	U
SW-27	DP-0-SW27-0-050-PD	4.5 - 5	05-Sep-02	71	U
SW-27	DP-1-SW27-0-100-PD	9 - 11	05-Sep-02	8.8	U
SW-27	DP-0-SW27-0-100-PD	9 - 11	05-Sep-02	31	
SW-27	DP-1-SW27-0-100-PD	9 - 11	05-Sep-02	88	U
SW-27	DP-0-SW27-0-100-PD	9 - 11	05-Sep-02	92	U
SW-28	DP-0-SW28-0-5.5-PD	5 - 6	16-Aug-02	7.8	U
SW-28	DP-0-SW28-0-5.5-PD	5 - 6	16-Aug-02	78	U
SW-28	DP-0-SW28-0-8.5-PD	8 - 9	16-Aug-02	27	
SW-28	DP-0-SW28-0-8.5-PD	8 - 9	16-Aug-02	89	U
SW-29	DP-0-SW29-0-3.5-PD	3 - 4	16-Aug-02	6.7	U
SW-29	DP-0-SW29-0-3.5-PD	3 - 4	16-Aug-02	67	U
SW-29	DP-0-SW29-0-8.5-PD	8 - 9	16-Aug-02	6.8	U
SW-29	DP-0-SW29-0-8.5-PD	8 - 9	16-Aug-02	68	U
SW-30	DP-0-SW30-0-050-PD	5 - 6	13-Aug-02	8.4	U
SW-30	DP-0-SW30-0-050-PD	5 - 6	13-Aug-02	84	UJ
SW-30	DP-0-SW30-0-100-PD	9 - 10	13-Aug-02	8.9	U
SW-30	DP-0-SW30-0-100-PD	9 - 10	13-Aug-02	89	UJ

2-40s Area COC Results

Indeno(1,2,3-cd)pyrene Concentrations in Soil

Sample Location	Sample ID	Sample Interval[1] (ft. bgs)	Sample Date	Concentration (µg/kg)	Data Qualifier[2]
Indeno(1,2,3-cd)pyrene (µg/kg) - 2004 Soil Screening Level = 406 µg/kg; PMCL = 2.9 µg/kg[3]					
SW-31	DP-0-SW31-0-045-PD	4.6 - 5.2	30-Aug-02	6.8	U
SW-31	DP-0-SW31-0-045-PD	4.6 - 5.2	30-Aug-02	68	UJ
SW-31	DP-0-SW31-0-100-PD	9.5 - 10.5	30-Aug-02	8.9	U
SW-31	DP-0-SW31-0-100-PD	9.5 - 10.5	30-Aug-02	89	UJ
SW-32	DP-0-SW32-0-038-PD	3.4 - 4.2	06-Sep-02	7	U
SW-32	DP-0-SW32-0-038-PD	3.4 - 4.2	06-Sep-02	70	U
SW-32	DP-0-SW32-0-098-PD	9.5 - 10.3	06-Sep-02	8.3	U
SW-32	DP-0-SW32-0-098-PD	9.5 - 10.3	06-Sep-02	83	U
SW-33	DP-0-SW33-0-100-PD	10 - 10.5	25-Sep-02	8.4	U
SW-33	DP-0-SW33-0-100-PD	10 - 10.5	25-Sep-02	84	U
SW-33	DP-1-SW33-0-055-PD	5 - 6	25-Sep-02	7.1	U
SW-33	DP-0-SW33-0-055-PD	5 - 6	25-Sep-02	7.4	U
SW-33	DP-1-SW33-0-055-PD	5 - 6	25-Sep-02	71	U
SW-33	DP-0-SW33-0-055-PD	5 - 6	25-Sep-02	74	U
SW-34	DP-0-SW34-0-035-PD	3 - 4	23-Aug-02	7.5	U
SW-34	DP-0-SW34-0-035-PD	3 - 4	23-Aug-02	75	U
SW-34	DP-0-SW34-0-085-PD	8 - 9	23-Aug-02	7.2	U
SW-34	DP-1-SW34-0-085-PD	8 - 9	23-Aug-02	8	U
SW-34	DP-0-SW34-0-085-PD	8 - 9	23-Aug-02	72	U
SW-34	DP-1-SW34-0-085-PD	8 - 9	23-Aug-02	80	U
SW-35	DP-0-SW35-0-035-PD	3 - 4	23-Aug-02	9	
SW-35	DP-0-SW35-0-035-PD	3 - 4	23-Aug-02	75	U
SW-35	DP-0-SW35-0-085-PD	8 - 9	23-Aug-02	7.3	U
SW-35	DP-0-SW35-0-085-PD	8 - 9	23-Aug-02	73	U
SW-48	DP-0-SW48-0-115-PD	11 - 12	21-Aug-02	7.3	U
SW-48	DP-0-SW48-0-115-PD	11 - 12	21-Aug-02	73	U
SW-48	DP-0-SW48-0-035-PD	3 - 4	21-Aug-02	7.1	U
SW-48	DP-0-SW48-0-035-PD	3 - 4	21-Aug-02	71	U
SW-49	DP-0-SW49-0-045-PD	4 - 5	29-Aug-02	7.1	U
SW-49	DP-0-SW49-0-045-PD	4 - 5	29-Aug-02	71	U
SW-49	DP-0-SW49-0-095-PD	9 - 9.5	29-Aug-02	8.8	U
SW-49	DP-0-SW49-0-095-PD	9 - 9.5	29-Aug-02	88	U
SW-50	DP-0-SW50-0-060-PD	5.5 - 6.5	19-Aug-02	6.9	U
SW-51	DP-0-SW51-0-115-PD	11 - 12	20-Aug-02	8.2	U
SW-51	DP-0-SW51-0-115-PD	11 - 12	20-Aug-02	82	U
SW-51	DP-0-SW51-0-055-PD	5 - 6	20-Aug-02	7.1	U
SW-51	DP-0-SW51-0-055-PD	5 - 6	20-Aug-02	71	U
SW-52	DP-0-SW52-0-115-PD	11 - 12	19-Aug-02	110	
SW-52	DP-0-SW52-0-035-PD	3 - 4	19-Aug-02	6.8	
W12-SB1	W12-SB1-1	0 - 1.5	25-Jan-93	86	U
W12-SB1	W12-SB1-10	10 - 11.5	25-Jan-93	89	U
W12-SB2	W12-SB2-1	0 - 1.5	25-Jan-93	26	J
W12-SB2	W12-SB2-10	10 - 11.5	25-Jan-93	93	U
W12-SB3	W12-SB3-1	0 - 1.5	25-Jan-93	73	U
W12-SB3	W12-SB3-10	10 - 11.5	25-Jan-93	110	U

Note: (1) - Data restricted from surface to 12ft bgs.
(2) - Definitions for data qualifiers are provided on Table F-3.
(3) - PMCL - Preliminary Media Cleanup Level (Weston, 1999).

This page intentionally left blank

Sample Location	Sample ID	Sample Interval[1] (ft. bgs)	Sample Date	Concentration (µg/kg)	Data Qualifier[2]
Aroclor 1248 (µg/kg) - 2004 Screening Level = 33 µg/kg; PMCL = 33 µg/kg[3]					
2-40-DP-006	2-40-DP-06-01-S-0	0 - 1	16-Jun-08	32	U
2-40-DP-006	2-40-DP-06-04-S-0	4 - 5	16-Jun-08	33	U
2-40-DP-006	2-40-DP-06-09-S-0	9 - 10	16-Jun-08	33	U
2-40-DP-007	2-40-DP-07-01-S-0	0 - 1	03-Jul-08	30	U
2-40-DP-007	2-40-DP-07-04-S-0	4 - 5	03-Jul-08	30	U
2-40-DP-007	2-40-DP-07-09-S-0	9 - 10	03-Jul-08	32	U
2-40-DP-008	2-40-DP-08-01-S-0	0 - 1	03-Jul-08	32	U
2-40-DP-008	2-40-DP-08-04-S-0	4 - 5	03-Jul-08	31	U
2-40-DP-008	2-40-DP-08-09-S-0	9 - 10	03-Jul-08	31	U
2-40-DP-009	2-40-DP-09-01-S-0	0 - 1	07-Jul-08	32	U
2-40-DP-009	2-40-DP-09-04-S-0	4 - 5	07-Jul-08	33	U
2-40-DP-009	2-40-DP-09-09-S-0	9 - 10	07-Jul-08	32	U
2-40-DP-012	2-40-DP-12-01-S-0	0 - 1	20-Jun-08	33	U
2-40-DP-012	2-40-DP-12-04-S-0	4 - 5	20-Jun-08	33	U
2-40-DP-012	2-40-DP-12-09-S-0	9 - 10	20-Jun-08	33	U
2-40-DP-013	2-40-DP-13-01-S-0	0 - 1	03-Jul-08	31	U
2-40-DP-013	2-40-DP-13-04-S-0	4 - 5	03-Jul-08	31	U
2-40-DP-013	2-40-DP-13-09-S-0	9 - 10	03-Jul-08	32	U
2-40-DP-016	2-40-DP-16-01-S-0	0 - 1	13-Jun-08	32	U
2-40-DP-016	2-40-DP-16-04-S-0	4 - 5	13-Jun-08	33	U
2-40-DP-016	2-40-DP-16-09-S-0	9 - 10	13-Jun-08	33	U
2-40-DP-021	2-40-DP-21-01-S-0	0 - 1	20-Jun-08	32	U
2-40-DP-021	2-40-DP-21-04-S-0	4 - 5	20-Jun-08	33	U
2-40-DP-021	2-40-DP-21-09-S-0	9 - 10	20-Jun-08	33	U
2-40-DP-022	2-40-DP-22-01-S-0	0 - 1	19-Jun-08	33	U
2-40-DP-022	2-40-DP-22-04-S-0	4 - 5	19-Jun-08	33	U
2-40-DP-022	2-40-DP-22-09-S-0	9 - 10	19-Jun-08	33	U
2-40-DP-029	2-40-DP-29-01-S-0	0 - 1	03-Jun-08	33	U
2-40-DP-029	2-40-DP-29-04-S-0	4 - 5	03-Jun-08	33	U
2-40-DP-029	2-40-DP-29-09-S-0	9 - 10	03-Jun-08	32	U
2-40-DP-031	2-40-DP-31-01-S-0	0 - 1	08-Jul-08	33	U
2-40-DP-031	2-40-DP-31-04-S-0	4 - 5	08-Jul-08	32	U
2-40-DP-031	2-40-DP-31-09-S-0	9 - 10	08-Jul-08	31	U
2-40-DP-037	2-40-DP-37-01-S-0	0 - 1	22-May-08	33	U
2-40-DP-037	2-40-DP-37-04-S-0	4 - 5	22-May-08	33	U
2-40-DP-037	2-40-DP-37-09-S-0	9 - 10	22-May-08	32	U
2-40-DP-040	2-40-DP-40-01-S-0	0 - 1	15-May-08	33	U
2-40-DP-040	2-40-DP-40-04-S-0	4 - 5	15-May-08	33	U
2-40-DP-040	2-40-DP-40-09-S-0	9 - 10	15-May-08	32	U
2-40-DP-043	2-40-DP-43-01-S-0	0 - 1	12-May-08	32	U
2-40-DP-043	2-40-DP-43-04-S-0	4 - 5	12-May-08	33	U
2-40-DP-043	2-40-DP-43-09-S-0	9 - 10	12-May-08	33	U
2-40-DP-046	2-40-DP-46-01-S-0	0 - 1	09-Jun-08	32	U
2-40-DP-046	2-40-DP-46-04-S-0	4 - 5	09-Jun-08	33	U
2-40-DP-046	2-40-DP-46-09-S-0	9 - 10	09-Jun-08	33	U
2-40-DP-050	2-40-DP-50-01-S-0	0 - 1	18-Jun-08	33	U
2-40-DP-050	2-40-DP-50-05-S-0	5 - 6	18-Jun-08	32	U
2-40-DP-050	2-40-DP-50-09-S-0	9 - 10	18-Jun-08	32	U
2-40-DP-051	2-40-DP-51-01-S-0	0 - 1	03-Jun-08	32	U
2-40-DP-051	2-40-DP-51-04-S-0	4 - 5	03-Jun-08	33	U
2-40-DP-051	2-40-DP-51-09-S-0	9 - 10	03-Jun-08	32	U
2-40-DP-052	2-40-DP-52-01-S-0	0 - 1	02-Jul-08	32	U
2-40-DP-052	2-40-DP-52-04-S-0	4 - 5	02-Jul-08	31	U
2-40-DP-052	2-40-DP-52-09-S-0	9 - 10	02-Jul-08	32	U
2-40-DP-057	2-40-DP-57-01-S-0	0 - 1	05-Jun-08	32	U
2-40-DP-057	2-40-DP-57-04-S-0	4 - 5	05-Jun-08	33	U
2-40-DP-057	2-40-DP-57-09-S-0	9 - 10	05-Jun-08	33	U
2-40-DP-058	2-40-DP-58-01-S-0	0 - 1	10-Jun-08	33	U

Sample Location	Sample ID	Sample Interval[1] (ft. bgs)	Sample Date	Concentration (µg/kg)	Data Qualifier[2]
Aroclor 1248 (µg/kg) - 2004 Screening Level = 33 µg/kg; PMCL = 33 µg/kg[3]					
2-40-DP-058	2-40-DP-58-04-S-0	4 - 5	10-Jun-08	33	U
2-40-DP-058	2-40-DP-58-09-S-0	9 - 10	10-Jun-08	33	U
2-40-DP-059	2-40-DP-59-01-S-0	0 - 1	18-Jun-08	32	U
2-40-DP-059	2-40-DP-59-04-S-0	4 - 5	18-Jun-08	33	U
2-40-DP-059	2-40-DP-59-09-S-0	9 - 10	18-Jun-08	32	U
2-40-DP-060	2-40-DP-60-01-S-0	0 - 1	17-Jun-08	33	U
2-40-DP-060	2-40-DP-60-04-S-0	4 - 5	17-Jun-08	33	U
2-40-DP-060	2-40-DP-60-09-S-0	9 - 10	17-Jun-08	33	U
2-40-DP-061	2-40-DP-61-01-S-0	0 - 1	11-Jun-08	33	U
2-40-DP-061	2-40-DP-61-04-S-0	4 - 5	11-Jun-08	32	U
2-40-DP-061	2-40-DP-61-09-S-0	9 - 10	11-Jun-08	33	U
2-40-DP-062	2-40-DP-62-01-S-0	0 - 1	17-Jun-08	33	U
2-40-DP-062	2-40-DP-62-04-S-0	4 - 5	17-Jun-08	33	U
2-40-DP-062	2-40-DP-62-09-S-0	9 - 10	17-Jun-08	32	U
2-40-DP-063	2-40-DP-63-01-S-0	0 - 1	17-Jun-08	32	U
2-40-DP-063	2-40-DP-63-04-S-0	4 - 5	17-Jun-08	32	U
2-40-DP-063	2-40-DP-63-09-S-0	9 - 10	17-Jun-08	32	U
2-40-DP-067	2-40-DP-67-01-S-0	0 - 1	19-Jun-08	32	U
2-40-DP-067	2-40-DP-67-04-S-0	4 - 5	19-Jun-08	32	U
2-40-DP-067	2-40-DP-67-09-S-0	9 - 10	19-Jun-08	33	U
2-40-DP-068	2-40-DP-68-01-S-0	0 - 1	19-Jun-08	33	U
2-40-DP-068	2-40-DP-68-04-S-0	4 - 5	19-Jun-08	32	U
2-40-DP-068	2-40-DP-68-09-S-0	9 - 10	19-Jun-08	33	U
2-40-DP-080	2-40-DP-80-01-S-0	0 - 1	09-Jun-08	33	U
2-40-DP-080	2-40-DP-80-04-S-0	4 - 5	09-Jun-08	33	U
2-40-DP-080	2-40-DP-80-09-S-0	9 - 10	09-Jun-08	33	U
2-40-DP-083	2-40-DP-83-01-S-0	0 - 1	03-Jun-08	33	U
2-40-DP-083	2-40-DP-83-04-S-0	4 - 5	03-Jun-08	32	U
2-40-DP-083	2-40-DP-83-09-S-0	9 - 10	03-Jun-08	33	U
2-40-DP-091	2-40-DP-91-01-S-0	0 - 1	04-Jun-08	32	U
2-40-DP-091	2-40-DP-91-04-S-0	4 - 5	04-Jun-08	32	U
2-40-DP-091	2-40-DP-91-09-S-0	9 - 10	04-Jun-08	33	U
2-40-DP-092	2-40-DP-92-01-S-0	0 - 1	03-Jun-08	32	U
2-40-DP-092	2-40-DP-92-04-S-0	4 - 5	03-Jun-08	33	U
2-40-DP-092	2-40-DP-92-09-S-0	9 - 10	03-Jun-08	34	U
2-40-DP-093	2-40-DP-93-01-S-0	0 - 1	08-Jul-08	32	U
2-40-DP-093	2-40-DP-93-04-S-0	4 - 5	08-Jul-08	31	U
2-40-DP-093	2-40-DP-93-09-S-0	9 - 10	08-Jul-08	33	U
2-40-DP-094	2-40-DP-94-01-S-0	0 - 1	30-Jun-08	30	UJ
2-40-DP-094	2-40-DP-94-04-S-0	4 - 5	30-Jun-08	140	J
2-40-DP-094	2-40-DP-94-09-S-0	9 - 10	30-Jun-08	30	UJ
2-40-DP-098	2-40-DP-98-01-S-0	0 - 1	12-Jun-08	32	U
2-40-DP-098	2-40-DP-98-04-S-0	4 - 5	12-Jun-08	33	U
2-40-DP-098	2-40-DP-98-09-S-0	9 - 10	12-Jun-08	32	U
2-40-DP-099	2-40-DP-99-01-S-0	0 - 1	12-Jun-08	33	U
2-40-DP-099	2-40-DP-99-04-S-0	4 - 5	12-Jun-08	33	U
2-40-DP-099	2-40-DP-99-09-S-0	9 - 10	12-Jun-08	32	U
2-40-DP-105	2-40-DP-105-01-S-0	0 - 1	11-Jun-08	33	U
2-40-DP-105	2-40-DP-105-04-S-0	4 - 5	11-Jun-08	33	U
2-40-DP-105	2-40-DP-105-09-S-0	9 - 10	11-Jun-08	32	U
DP-4101	DP-5-4101-0-105-PD	10 - 11	21-Aug-02	46	U
DP-4101	DP-0-4101-0-065-PD	6 - 7	21-Aug-02	41	U
DP-4102	DP-0-4102-0-055-PD	5 - 6	21-Aug-02	44	U
DP-4102	DP-0-4102-0-085-PD	8 - 9	21-Aug-02	40	U
DP-4103	DP-0-4103-0-115-PD	11 - 12	21-Aug-02	40	U
DP-4103	DP-0-4103-0-055-PD	5 - 6	21-Aug-02	39	U
DP-4104	DP-0-4104-0-115-PD	11 - 12	20-Aug-02	43	U
DP-4104	DP-0-4104-0-035-PD	3 - 4	20-Aug-02	43	U

Sample Location	Sample ID	Sample Interval[1] (ft. bgs)	Sample Date	Concentration (µg/kg)	Data Qualifier[2]
Aroclor 1248 (µg/kg) - 2004 Screening Level = 33 µg/kg; PMCL = 33 µg/kg[3]					
DP-4105	DP-0-4105-0-055-PD	5 - 6	20-Aug-02	49	U
DP-4105	DP-0-4105-0-085-PD	8 - 9	20-Aug-02	47	U
DP-4106	DP-0-4106-0-055-PD	5 - 6	19-Aug-02	36	U
DP-4106	DP-0-4106-0-085-PD	8 - 9	19-Aug-02	48	U
DP-4107	DP-0-4107-0-115-PD	11 - 12	19-Aug-02	59	U
DP-4107	DP-0-4107-0-055-PD	5 - 6	19-Aug-02	110	U
DP-4108	DP-0-4108-0-055-PD	5 - 6	19-Aug-02	35	U
DP-4108	DP-0-4108-0-085-PD	8 - 9	19-Aug-02	52	U
DP-4109	DP-0-4109-0-11.5-PD	11 - 12	16-Aug-02	38	U
DP-4109	DP-0-4109-0-5.5-PD	5 - 6	16-Aug-02	34	U
DP-4110	DP-0-4110-0-4.5-PD	4 - 5	16-Aug-02	35	U
DP-4110	DP-0-4110-0-045-PD	4 - 5	20-Aug-02	36	U
DP-4110	DP-0-4110-0-085-PD	8 - 9	20-Aug-02	44	U
DP-4111	DP-0-4111-0-055-PD	5 - 6	19-Aug-02	34	U
DP-4111	DP-0-4111-0-095-PD	9 - 10	19-Aug-02	44	U
DP-4112	DP-0-4112-0-115-PD	11 - 12	19-Aug-02	48	U
DP-4112	DP-0-4112-0-045-PD	4 - 5	19-Aug-02	34	U
DP-4113	DP-0-4113-0-055-PD	5 - 6	19-Aug-02	34	U
DP-4113	DP-0-4113-0-085-PD	8 - 9	19-Aug-02	38	U
DP-4114	DP-0-4114-0-115-PD	11 - 12	20-Aug-02	37	U
DP-4114	DP-0-4114-0-035-PD	3 - 4	20-Aug-02	34	U
DP-4115	DP-5-4115-0-4.5-PD	4 - 5	16-Aug-02	36	U
DP-4115	DP-1-4115-0-8.5-PD	8 - 9	16-Aug-02	38	U
DP-4115	DP-0-4115-0-8.5-PD	8 - 9	16-Aug-02	44	U
DP-4116	DP-0-4116-0-104-PD	10 - 10.8	11-Sep-02	48	U
DP-4116	DP-0-4116-0-050-PD	5 - 5.6	11-Sep-02	35	U
DP-4125	DP-0-4125-0-065-PD	6 - 7	09-Sep-02	36	U
DP-4125	DP-0-4125-0-100-PD	9.8 - 10.3	09-Sep-02	40	U
DP-4126	DP-0-4126-0-065-PD	6 - 6.9	10-Sep-02	36	U
DP-4126	DP-0-4126-0-093-PD	9 - 9.6	10-Sep-02	39	U
DP-4133	DP-0-4133-0-115-PD	11 - 12	21-Aug-02	44	U
DP-4133	DP-0-4133-0-035-PD	3 - 4	21-Aug-02	35	U
DP-4134	DP-0-4134-0-035-PD	3 - 4	21-Aug-02	34	U
DP-4134	DP-0-4134-0-085-PD	8 - 9	21-Aug-02	44	U
DP-4135	DP-0-4135-0-035-PD	3 - 4	20-Aug-02	35	U
DP-4135	DP-0-4135-0-085-PD	8 - 9	20-Aug-02	36	U
DP-4136	DP-0-4136-0-105-PD	10 - 11	20-Aug-02	45	U
DP-4136	DP-0-4136-0-055-PD	5 - 6	20-Aug-02	38	U
DP-4137	DP-0-4137-0-050-PD	5 - 5.5	05-Sep-02	34	U
DP-4137	DP-1-4137-0-100-PD	9 - 10.4	05-Sep-02	35	U
DP-4137	DP-0-4137-0-100-PD	9 - 10.4	05-Sep-02	36	U
DP-4138	DP-0-4138-0-115-PD	11 - 11.5	16-Sep-02	40	U
DP-4301	DP-0-4301-0-115-PD	11.2 - 11.8	18-Sep-02	42	U
DP-4416	DP-0-4416-0-050-PD	4.5 - 5	06-Sep-02	37	U
DP-4416	DP-0-4416-0-103-PD	9.6 - 10.6	06-Sep-02	42	U
DP-4417	DP-0-4417-0-050-PD	4.5 - 5	05-Sep-02	35	U
DP-4417	DP-0-4417-0-100-PD	9.5 - 10	05-Sep-02	49	U
DP-4418	DP-0-4418-0-050-PD	4.5 - 5	05-Sep-02	35	U
DP-4418	DP-0-4418-0-100-PD	9.5 - 10.5	05-Sep-02	43	U
DP-4419	DP-5-4419-0-042-PD	3 - 5.5	28-Aug-02	36	U
DP-4419	DP-0-4419-0-100-PD	9.5 - 10.5	28-Aug-02	56	U
PL2-425A	W13-SB-04401-1020	2 - 2	03-Dec-93	53.1	U
PL2-425A	W13-SB-04401-0020	2 - 2	03-Dec-93	54.8	U
PL2-435A	W20-SB-04005-0020	2 - 2	08-Aug-94	72	U
PL2-435A	W20-SB-04005-0075	7.5 - 7.5	08-Aug-94	110	U
PL2-440B	2-40-PL2-440B-S-01-0	0 - 1	09-Jul-08	5500	U
PL2-440B	2-40-PL2-440B-S-04-0	4 - 5	09-Jul-08	6200	U
PL2-440B	2-40-PL2-440B-S-09-0	9 - 10	09-Jul-08	31	U

Sample Location	Sample ID	Sample Interval[1] (ft. bgs)	Sample Date	Concentration (µg/kg)	Data Qualifier[2]
Aroclor 1248 (µg/kg) - 2004 Screening Level = 33 µg/kg; PMCL = 33 µg/kg[3]					
PL2-442A	SB-04126-0100	10 - 10	23-Nov-94	38	U
PL2-442A	SB-04126-0075	7.5 - 7.5	23-Nov-94	35	U
PL2-442B	2-40-PL2-442B-S-01-0	0 - 1	14-Jul-08	32	U
PL2-442B	2-40-PL2-442B-S-04-0	4 - 5	14-Jul-08	32	U
PL2-442B	2-40-PL2-442B-S-09-0	9 - 10	14-Jul-08	32	U
SB-04010	SB-04010-0100	10 - 10	27-Oct-94	43	U
SB-04010	SB-04010-0050	5 - 5	27-Oct-94	38	U
SB-04010	SB-04010-0075	7.5 - 7.5	27-Oct-94	37	U
SB-04011	SB-04011-0035	3.5 - 3.5	27-Oct-94	200	UI
SB-04011	SB-04011-0075	7.5 - 7.5	27-Oct-94	72	UI
SB-04012	SB-04012-0100	10 - 10	04-Nov-94	44	U
SB-04012	SB-04012-0050	5 - 5	04-Nov-94	36	U
SB-04012	SB-04012-0075	7.5 - 7.5	04-Nov-94	43	U
SB-04013	SB-04013-0100	10 - 10	04-Nov-94	49	U
SB-04013	SB-04013-0050	5 - 5	04-Nov-94	40	U
SB-04013	SB-04013-0075	7.5 - 7.5	04-Nov-94	40	U
SB-04014	SB-04014-0030	3 - 3	31-Oct-94	86	UI
SB-04014	SB-04014-0070	7 - 7	31-Oct-94	1400	UI
SB-04015	SB-04015-0100	10 - 10	04-Nov-94	44	U
SB-04015	SB-04015-0050	5 - 5	04-Nov-94	35	J
SB-04015	SB-04015-0075	7.5 - 7.5	04-Nov-94	41	U
SB-04016	SB-04016-0115	11.5 - 11.5	01-Mar-95	42	U
SB-04016	SB-04016-0050	5 - 5	01-Mar-95	42	U
SB-04016	SB-04016-0080	8 - 8	01-Mar-95	45	U
SB-04017	SB-04017-0015	1.5 - 1.5	02-Mar-95	45	U
SB-04017	SB-04017-0110	11 - 11	02-Mar-95	46	U
SB-04017	SB-04017-0055	5.5 - 5.5	02-Mar-95	35	U
SB-04018	SB-04018-1030	3 - 3	01-Mar-95	41	U
SB-04018	SB-04018-0030	3 - 3	01-Mar-95	41	U
SB-04018	SB-04018-0085	8.5 - 8.5	01-Mar-95	43	U
SB-04018	SB-04018-0095	9.5 - 9.5	01-Mar-95	42	U
SB-04019	SB-04019-0105	10.5 - 10.5	01-Mar-95	42	U
SB-04019	SB-04019-0030	3 - 3	01-Mar-95	37	U
SB-04019	SB-04019-0075	7.5 - 7.5	01-Mar-95	39	U
SB-04125	SB-04125-0100	10 - 10	28-Oct-94	38	U
SB-04130	SB-04130-0110	11 - 11	17-Feb-95	41	U
SB-04131	SB-04131-0115	11.5 - 11.5	23-Feb-95	42	U
SB-04131	SB-04131-1115	11.5 - 11.5	23-Feb-95	43	U
SB-04151	SB-04151-1010	1 - 2	15-Apr-02	20	U
SB-04151	SB-04151-0010	1 - 2	15-Apr-02	20	U
SB-04151	SB-04151-0110	11 - 12	15-Apr-02	19	U
SB-04151	SB-04151-0050	5 - 6	15-Apr-02	19	U
SB-04153	SB-04153-0010	1 - 2	26-Apr-02	19	U
SB-04153	SB-04153-0100	10 - 11	26-Apr-02	20	U
SB-04153	SB-04153-0050	5 - 6	26-Apr-02	19	U
SB-04158	SB-04158-0010	1 - 2	19-Apr-02	19	U
SB-04158	SB-04158-0050	5 - 6	19-Apr-02	19	U
SB-04158	SB-04158-0095	9.5 - 10.5	19-Apr-02	19	U
SB-04159	SB-04159-0010	1 - 2	19-Apr-02	20	U
SB-04159	SB-04159-0050	5 - 6	19-Apr-02	19	U
SB-04159	SB-04159-0095	9.5 - 10.5	19-Apr-02	19	U
SB-04161	SB-04161-0010	1 - 2	17-Apr-02	13	U
SB-04161	SB-04161-0100	10 - 11	17-Apr-02	19	U
SB-04161	SB-04161-0050	5 - 6	17-Apr-02	19	U
SB-04169	SB-04169-0010	1 - 2	22-Apr-02	19	U
SB-04169	SB-04169-0100	10 - 11	22-Apr-02	19	U
SB-04169	SB-04169-0050	5 - 6	22-Apr-02	19	U
SB-04171	SB-04171-0010	1 - 2	22-Apr-02	19	U

Sample Location	Sample ID	Sample Interval[1] (ft. bgs)	Sample Date	Concentration (µg/kg)	Data Qualifier[2]
Aroclor 1248 (µg/kg) - 2004 Screening Level = 33 µg/kg; PMCL = 33 µg/kg[3]					
SB-04171	SB-04171-0100	10 - 11	22-Apr-02	20	U
SB-04171	SB-04171-0050	5 - 6	22-Apr-02	20	U
SB-04402	W13-SB-04402-0040	4 - 4	17-Dec-93	62.3	U
SB-04403	W13-SB-04403-0040	4 - 4	17-Dec-93	62.5	U
SB-04404	W13-SB-04404-0040	4 - 4	17-Dec-93	59.7	U
SB-04413	W20-SB-04413-0015	1.5 - 1.5	02-Sep-94	72	U
SB-04413	W20-SB-04413-0115	11.5 - 11.5	02-Sep-94	87	U
SB-04413	W20-SB-04413-0075	7.5 - 7.5	02-Sep-94	69	U
SB-04414	W20-SB-04414-0015	1.5 - 1.5	02-Sep-94	71	U
SB-04414	W20-SB-04414-0115	11.5 - 11.5	02-Sep-94	88	U
SB-04414	W20-SB-04414-0075	7.5 - 7.5	02-Sep-94	75	U
SB-04415	W20-SB-04415-0015	1.5 - 1.5	06-Sep-94	71	U
SB-04415	W20-SB-04415-0115	11.5 - 11.5	06-Sep-94	85	U
SB-04415	W20-SB-04415-0080	8 - 8	06-Sep-94	74	U
SB-04416	W20-SB-04416-0015	1.5 - 1.5	06-Sep-94	74	U
SB-04416	W20-SB-04416-0100	10 - 10	06-Sep-94	74	U
SB-04416	W20-SB-04416-0065	6.5 - 6.5	06-Sep-94	70	U
SB-04421	SB-04421-0010	1 - 1	27-Jul-95	35	U
SB-04421	SB-04421-0055	5.5 - 5.5	27-Jul-95	45	U
SB-04421	SB-04421-0090	9 - 9	27-Jul-95	53	U
SB-04422	SB-04422-0100	10 - 10	27-Jul-95	15000	D
SB-04422	SB-04422-0020	2 - 2	27-Jul-95	37	U
SB-04422	SB-04422-0050	5 - 5	27-Jul-95	85000	
SB-04423	SB-04423-0010	1 - 1	27-Jul-95	37	U
SB-04423	SB-04423-0050	5 - 5	27-Jul-95	39	U
SB-04423	SB-04423-0095	9.5 - 9.5	27-Jul-95	45	U
SB-04424	SB-04424-0010	1 - 1	27-Jul-95	35	U
SB-04424	SB-04424-0050	5 - 5	27-Jul-95	35	U
SB-04424	SB-04424-0085	8.5 - 8.5	27-Jul-95	41	U
SB-04425	SB-04425-0075	7.5 - 7.5	20-Apr-95	90000	
SB-04426	SB-04426-0060	6 - 6	20-Apr-95	2800	D
SB-04427	SB-04427-0015	1.5 - 1.5	23-Aug-95	37	U
SB-04427	SB-04427-0105	10.5 - 10.5	23-Aug-95	45	U
SB-04427	SB-04427-0070	7 - 7	23-Aug-95	48	U
SB-04428	SB-04428-0010	1 - 1	23-Aug-95	36	U
SB-04428	SB-04428-0100	10 - 10	23-Aug-95	47	U
SB-04428	SB-04428-0070	7 - 7	23-Aug-95	51	U
SW-07	DP-0-SW07-0-045-PD	4 - 5	29-Aug-02	35	U
SW-07	DP-5-SW07-0-103-PD	9.4 - 11.2	29-Aug-02	48	U
SW-08	DP-0-SW08-0-045-PD	4 - 5	29-Aug-02	35	U
SW-08	DP-0-SW08-0-100-PD	9.5 - 10.5	29-Aug-02	44	U
SW-09	DP-5-SW09-0-115-PD	11 - 12	22-Aug-02	45	U
SW-09	DP-0-SW09-0-035-PD	3 - 4	22-Aug-02	35	U
SW-10	DP-0-SW10-0-105-PD	10 - 11	21-Aug-02	48	U
SW-10	DP-0-SW10-0-035-PD	3 - 4	21-Aug-02	34	U
SW-11	DP-0-SW11-0-038-PD	3.6 - 4.2	10-Sep-02	36	U
SW-12	DP-0-SW12-0-045-PD	4 - 5	30-Aug-02	40	U
SW-12	DP-0-SW12-0-100-PD	9.5 - 10.5	30-Aug-02	40	U
SW-13	DP-0-SW13-0-105-PD	10 - 11	22-Aug-02	56	U
SW-13	DP-0-SW13-0-045-PD	4 - 5	22-Aug-02	35	U
SW-14	DP-0-SW14-0-035-PD	3 - 4	22-Aug-02	36	U
SW-14	DP-0-SW14-0-085-PD	8 - 9	22-Aug-02	50	U
SW-15	DP-0-SW15-0-035-PD	3 - 4	22-Aug-02	41	U
SW-15	DP-0-SW15-0-085-PD	8 - 9	22-Aug-02	53	U
SW-16	DP-0-SW16-0-045-PD	4 - 5	20-Aug-02	40	U
SW-16	DP-0-SW16-0-085-PD	8 - 9	20-Aug-02	38	U
SW-17	DP-0-SW17-0-115-PD	11 - 12	20-Aug-02	41	U
SW-17	DP-0-SW17-0-055-PD	5 - 6	20-Aug-02	35	U

Sample Location	Sample ID	Sample Interval[1] (ft. bgs)	Sample Date	Concentration (µg/kg)	Data Qualifier[2]
Aroclor 1248 (µg/kg) - 2004 Screening Level = 33 µg/kg; PMCL = 33 µg/kg[3]					
SW-18	DP-0-SW18-0-115-PD	11 - 12	15-Aug-02	40	U
SW-18	DP-0-SW18-0-055-PD	5 - 6	15-Aug-02	37	U
SW-19	DP-0-SW19-0-035-PD	3 - 4	23-Aug-02	35	U
SW-19	DP-0-SW19-0-085-PD	8 - 9	23-Aug-02	46	U
SW-20	DP-0-SW20-0-115-PD	11 - 12	22-Aug-02	54	U
SW-20	DP-0-SW20-0-035-PD	3 - 4	22-Aug-02	37	U
SW-20	DP-1-SW20-0-035-PD	3 - 4	22-Aug-02	40	U
SW-21	DP-0-SW21-0-037-PD	3.4 - 4	09-Sep-02	34	U
SW-21	DP-0-SW21-0-094-PD	9 - 9.7	09-Sep-02	44	U
SW-22	DP-0-SW22-0-115-PD	11 - 12	19-Aug-02	40	U
SW-22	DP-0-SW22-0-035-PD	3 - 4	19-Aug-02	34	U
SW-23	DP-0-SW23-0-105-PD	10 - 11	05-Sep-02	36	U
SW-23	DP-0-SW23-0-046-PD	4.4 - 4.8	05-Sep-02	34	U
SW-24	DP-0-SW24-0-040-PD	4 - 6	13-Aug-02	36	U
SW-24	DP-0-SW24-0-100-PD	9 - 11	13-Aug-02	45	U
SW-24	DP-1-SW24-0-100-PD	9 - 11	15-Aug-02	44	U
SW-25	DP-0-SW25-0-055-PD	5 - 6	22-Aug-02	41	U
SW-25	DP-0-SW25-0-085-PD	8 - 9	22-Aug-02	53	U
SW-26	DP-0-SW26-0-115-PD	11 - 12	22-Aug-02	42	U
SW-26	DP-0-SW26-0-055-PD	5 - 6	22-Aug-02	35	U
SW-27	DP-0-SW27-0-050-PD	4.5 - 5	05-Sep-02	35	U
SW-27	DP-1-SW27-0-100-PD	9 - 11	05-Sep-02	44	U
SW-27	DP-0-SW27-0-100-PD	9 - 11	05-Sep-02	46	U
SW-28	DP-0-SW28-0-5.5-PD	5 - 6	16-Aug-02	39	U
SW-28	DP-0-SW28-0-8.5-PD	8 - 9	16-Aug-02	44	U
SW-29	DP-0-SW29-0-3.5-PD	3 - 4	16-Aug-02	34	U
SW-29	DP-0-SW29-0-8.5-PD	8 - 9	16-Aug-02	34	U
SW-30	DP-0-SW30-0-050-PD	5 - 6	13-Aug-02	42	U
SW-30	DP-0-SW30-0-100-PD	9 - 10	13-Aug-02	44	U
SW-31	DP-0-SW31-0-045-PD	4.6 - 5.2	30-Aug-02	34	U
SW-31	DP-0-SW31-0-100-PD	9.5 - 10.5	30-Aug-02	45	U
SW-32	DP-0-SW32-0-038-PD	3.4 - 4.2	06-Sep-02	35	U
SW-32	DP-0-SW32-0-098-PD	9.5 - 10.3	06-Sep-02	41	U
SW-33	DP-0-SW33-0-100-PD	10 - 10.5	25-Sep-02	42	U
SW-33	DP-1-SW33-0-055-PD	5 - 6	25-Sep-02	35	U
SW-33	DP-0-SW33-0-055-PD	5 - 6	25-Sep-02	37	U
SW-34	DP-0-SW34-0-035-PD	3 - 4	23-Aug-02	38	U
SW-34	DP-0-SW34-0-085-PD	8 - 9	23-Aug-02	36	U
SW-34	DP-1-SW34-0-085-PD	8 - 9	23-Aug-02	40	U
SW-35	DP-0-SW35-0-035-PD	3 - 4	23-Aug-02	37	U
SW-35	DP-0-SW35-0-085-PD	8 - 9	23-Aug-02	36	U
SW-48	DP-0-SW48-0-115-PD	11 - 12	21-Aug-02	37	U
SW-48	DP-0-SW48-0-035-PD	3 - 4	21-Aug-02	36	U
SW-49	DP-0-SW49-0-045-PD	4 - 5	29-Aug-02	36	U
SW-49	DP-0-SW49-0-095-PD	9 - 9.5	29-Aug-02	44	U
SW-50	DP-0-SW50-0-060-PD	5.5 - 6.5	19-Aug-02	35	U
SW-51	DP-0-SW51-0-115-PD	11 - 12	20-Aug-02	41	U
SW-51	DP-0-SW51-0-055-PD	5 - 6	20-Aug-02	36	U
SW-52	DP-0-SW52-0-115-PD	11 - 12	19-Aug-02	48	U
SW-52	DP-0-SW52-0-035-PD	3 - 4	19-Aug-02	34	U
W12-SB1	W12-SB1-1	0 - 1.5	25-Jan-93	1000	U
W12-SB2	W12-SB2-1	0 - 1.5	25-Jan-93	1000	U
W12-SB3	W12-SB3-1	0 - 1.5	25-Jan-93	1000	U

Note: (1) - Data restricted from surface to 12ft bgs.
(2) - Definitions for data qualifiers are provided on Table F-3.
(3) - PMCL - Preliminary Media Cleanup Level (Weston, 1999).

Sample Location	Sample ID	Sample Interval[1] (ft. bgs)	Sample Date	Concentration (µg/kg)	Data Qualifier[2]
Aroclor 1254 (µg/kg) - 2004 Screening Level = 33 µg/kg; PMCL = 33 µg/kg[3]					
2-40-DP-006	2-40-DP-06-01-S-0	0 - 1	16-Jun-08	32	U
2-40-DP-006	2-40-DP-06-04-S-0	4 - 5	16-Jun-08	33	U
2-40-DP-006	2-40-DP-06-09-S-0	9 - 10	16-Jun-08	33	U
2-40-DP-007	2-40-DP-07-01-S-0	0 - 1	03-Jul-08	30	U
2-40-DP-007	2-40-DP-07-04-S-0	4 - 5	03-Jul-08	30	U
2-40-DP-007	2-40-DP-07-09-S-0	9 - 10	03-Jul-08	32	U
2-40-DP-008	2-40-DP-08-01-S-0	0 - 1	03-Jul-08	32	U
2-40-DP-008	2-40-DP-08-04-S-0	4 - 5	03-Jul-08	31	U
2-40-DP-008	2-40-DP-08-09-S-0	9 - 10	03-Jul-08	31	U
2-40-DP-009	2-40-DP-09-01-S-0	0 - 1	07-Jul-08	32	U
2-40-DP-009	2-40-DP-09-04-S-0	4 - 5	07-Jul-08	33	U
2-40-DP-009	2-40-DP-09-09-S-0	9 - 10	07-Jul-08	32	U
2-40-DP-012	2-40-DP-12-01-S-0	0 - 1	20-Jun-08	33	U
2-40-DP-012	2-40-DP-12-04-S-0	4 - 5	20-Jun-08	33	U
2-40-DP-012	2-40-DP-12-09-S-0	9 - 10	20-Jun-08	33	U
2-40-DP-013	2-40-DP-13-01-S-0	0 - 1	03-Jul-08	31	U
2-40-DP-013	2-40-DP-13-04-S-0	4 - 5	03-Jul-08	31	U
2-40-DP-013	2-40-DP-13-09-S-0	9 - 10	03-Jul-08	32	U
2-40-DP-016	2-40-DP-16-01-S-0	0 - 1	13-Jun-08	32	U
2-40-DP-016	2-40-DP-16-04-S-0	4 - 5	13-Jun-08	33	U
2-40-DP-016	2-40-DP-16-09-S-0	9 - 10	13-Jun-08	33	U
2-40-DP-021	2-40-DP-21-01-S-0	0 - 1	20-Jun-08	32	U
2-40-DP-021	2-40-DP-21-04-S-0	4 - 5	20-Jun-08	33	U
2-40-DP-021	2-40-DP-21-09-S-0	9 - 10	20-Jun-08	33	U
2-40-DP-022	2-40-DP-22-01-S-0	0 - 1	19-Jun-08	33	U
2-40-DP-022	2-40-DP-22-04-S-0	4 - 5	19-Jun-08	33	U
2-40-DP-022	2-40-DP-22-09-S-0	9 - 10	19-Jun-08	33	U
2-40-DP-029	2-40-DP-29-01-S-0	0 - 1	03-Jun-08	33	U
2-40-DP-029	2-40-DP-29-04-S-0	4 - 5	03-Jun-08	33	U
2-40-DP-029	2-40-DP-29-09-S-0	9 - 10	03-Jun-08	32	U
2-40-DP-031	2-40-DP-31-01-S-0	0 - 1	08-Jul-08	33	U
2-40-DP-031	2-40-DP-31-04-S-0	4 - 5	08-Jul-08	32	U
2-40-DP-031	2-40-DP-31-09-S-0	9 - 10	08-Jul-08	31	U
2-40-DP-037	2-40-DP-37-01-S-0	0 - 1	22-May-08	33	U
2-40-DP-037	2-40-DP-37-04-S-0	4 - 5	22-May-08	33	U
2-40-DP-037	2-40-DP-37-09-S-0	9 - 10	22-May-08	32	U
2-40-DP-040	2-40-DP-40-01-S-0	0 - 1	15-May-08	33	U
2-40-DP-040	2-40-DP-40-04-S-0	4 - 5	15-May-08	33	U
2-40-DP-040	2-40-DP-40-09-S-0	9 - 10	15-May-08	32	U
2-40-DP-043	2-40-DP-43-01-S-0	0 - 1	12-May-08	32	U
2-40-DP-043	2-40-DP-43-04-S-0	4 - 5	12-May-08	33	U
2-40-DP-043	2-40-DP-43-09-S-0	9 - 10	12-May-08	33	U
2-40-DP-046	2-40-DP-46-01-S-0	0 - 1	09-Jun-08	32	U
2-40-DP-046	2-40-DP-46-04-S-0	4 - 5	09-Jun-08	33	U
2-40-DP-046	2-40-DP-46-09-S-0	9 - 10	09-Jun-08	33	U
2-40-DP-050	2-40-DP-50-01-S-0	0 - 1	18-Jun-08	33	U
2-40-DP-050	2-40-DP-50-05-S-0	5 - 6	18-Jun-08	32	U
2-40-DP-050	2-40-DP-50-09-S-0	9 - 10	18-Jun-08	32	U
2-40-DP-051	2-40-DP-51-01-S-0	0 - 1	03-Jun-08	32	U
2-40-DP-051	2-40-DP-51-04-S-0	4 - 5	03-Jun-08	33	U
2-40-DP-051	2-40-DP-51-09-S-0	9 - 10	03-Jun-08	32	U
2-40-DP-052	2-40-DP-52-01-S-0	0 - 1	02-Jul-08	32	U
2-40-DP-052	2-40-DP-52-04-S-0	4 - 5	02-Jul-08	31	U
2-40-DP-052	2-40-DP-52-09-S-0	9 - 10	02-Jul-08	32	U
2-40-DP-057	2-40-DP-57-01-S-0	0 - 1	05-Jun-08	32	U
2-40-DP-057	2-40-DP-57-04-S-0	4 - 5	05-Jun-08	33	U
2-40-DP-057	2-40-DP-57-09-S-0	9 - 10	05-Jun-08	33	U
2-40-DP-058	2-40-DP-58-01-S-0	0 - 1	10-Jun-08	33	U

Sample Location	Sample ID	Sample Interval[1] (ft. bgs)	Sample Date	Concentration (µg/kg)	Data Qualifier[2]
Aroclor 1254 (µg/kg) - 2004 Screening Level = 33 µg/kg; PMCL = 33 µg/kg[3]					
2-40-DP-058	2-40-DP-58-04-S-0	4 - 5	10-Jun-08	33	U
2-40-DP-058	2-40-DP-58-09-S-0	9 - 10	10-Jun-08	33	U
2-40-DP-059	2-40-DP-59-01-S-0	0 - 1	18-Jun-08	32	U
2-40-DP-059	2-40-DP-59-04-S-0	4 - 5	18-Jun-08	33	U
2-40-DP-059	2-40-DP-59-09-S-0	9 - 10	18-Jun-08	32	U
2-40-DP-060	2-40-DP-60-01-S-0	0 - 1	17-Jun-08	33	U
2-40-DP-060	2-40-DP-60-04-S-0	4 - 5	17-Jun-08	33	U
2-40-DP-060	2-40-DP-60-09-S-0	9 - 10	17-Jun-08	33	U
2-40-DP-061	2-40-DP-61-01-S-0	0 - 1	11-Jun-08	33	U
2-40-DP-061	2-40-DP-61-04-S-0	4 - 5	11-Jun-08	32	U
2-40-DP-061	2-40-DP-61-09-S-0	9 - 10	11-Jun-08	33	U
2-40-DP-062	2-40-DP-62-01-S-0	0 - 1	17-Jun-08	33	U
2-40-DP-062	2-40-DP-62-04-S-0	4 - 5	17-Jun-08	33	U
2-40-DP-062	2-40-DP-62-09-S-0	9 - 10	17-Jun-08	32	U
2-40-DP-063	2-40-DP-63-01-S-0	0 - 1	17-Jun-08	32	U
2-40-DP-063	2-40-DP-63-04-S-0	4 - 5	17-Jun-08	32	U
2-40-DP-063	2-40-DP-63-09-S-0	9 - 10	17-Jun-08	32	U
2-40-DP-067	2-40-DP-67-01-S-0	0 - 1	19-Jun-08	32	U
2-40-DP-067	2-40-DP-67-04-S-0	4 - 5	19-Jun-08	32	U
2-40-DP-067	2-40-DP-67-09-S-0	9 - 10	19-Jun-08	33	U
2-40-DP-068	2-40-DP-68-01-S-0	0 - 1	19-Jun-08	33	U
2-40-DP-068	2-40-DP-68-04-S-0	4 - 5	19-Jun-08	32	U
2-40-DP-068	2-40-DP-68-09-S-0	9 - 10	19-Jun-08	33	U
2-40-DP-080	2-40-DP-80-01-S-0	0 - 1	09-Jun-08	33	U
2-40-DP-080	2-40-DP-80-04-S-0	4 - 5	09-Jun-08	33	U
2-40-DP-080	2-40-DP-80-09-S-0	9 - 10	09-Jun-08	33	U
2-40-DP-083	2-40-DP-83-01-S-0	0 - 1	03-Jun-08	33	U
2-40-DP-083	2-40-DP-83-04-S-0	4 - 5	03-Jun-08	32	U
2-40-DP-083	2-40-DP-83-09-S-0	9 - 10	03-Jun-08	33	U
2-40-DP-091	2-40-DP-91-01-S-0	0 - 1	04-Jun-08	48	
2-40-DP-091	2-40-DP-91-04-S-0	4 - 5	04-Jun-08	32	U
2-40-DP-091	2-40-DP-91-09-S-0	9 - 10	04-Jun-08	33	U
2-40-DP-092	2-40-DP-92-01-S-0	0 - 1	03-Jun-08	32	U
2-40-DP-092	2-40-DP-92-04-S-0	4 - 5	03-Jun-08	33	U
2-40-DP-092	2-40-DP-92-09-S-0	9 - 10	03-Jun-08	34	U
2-40-DP-093	2-40-DP-93-01-S-0	0 - 1	08-Jul-08	32	U
2-40-DP-093	2-40-DP-93-04-S-0	4 - 5	08-Jul-08	31	U
2-40-DP-093	2-40-DP-93-09-S-0	9 - 10	08-Jul-08	33	U
2-40-DP-094	2-40-DP-94-01-S-0	0 - 1	30-Jun-08	30	UJ
2-40-DP-094	2-40-DP-94-04-S-0	4 - 5	30-Jun-08	120	UJ
2-40-DP-094	2-40-DP-94-09-S-0	9 - 10	30-Jun-08	30	UJ
2-40-DP-098	2-40-DP-98-01-S-0	0 - 1	12-Jun-08	32	U
2-40-DP-098	2-40-DP-98-04-S-0	4 - 5	12-Jun-08	33	U
2-40-DP-098	2-40-DP-98-09-S-0	9 - 10	12-Jun-08	32	U
2-40-DP-099	2-40-DP-99-01-S-0	0 - 1	12-Jun-08	33	U
2-40-DP-099	2-40-DP-99-04-S-0	4 - 5	12-Jun-08	33	U
2-40-DP-099	2-40-DP-99-09-S-0	9 - 10	12-Jun-08	32	U
2-40-DP-105	2-40-DP-105-01-S-0	0 - 1	11-Jun-08	33	U
2-40-DP-105	2-40-DP-105-04-S-0	4 - 5	11-Jun-08	33	U
2-40-DP-105	2-40-DP-105-09-S-0	9 - 10	11-Jun-08	32	U
DP-4101	DP-5-4101-0-105-PD	10 - 11	21-Aug-02	46	U
DP-4101	DP-0-4101-0-065-PD	6 - 7	21-Aug-02	41	U
DP-4102	DP-0-4102-0-055-PD	5 - 6	21-Aug-02	44	U
DP-4102	DP-0-4102-0-085-PD	8 - 9	21-Aug-02	40	U
DP-4103	DP-0-4103-0-115-PD	11 - 12	21-Aug-02	40	U
DP-4103	DP-0-4103-0-055-PD	5 - 6	21-Aug-02	39	U
DP-4104	DP-0-4104-0-115-PD	11 - 12	20-Aug-02	43	U
DP-4104	DP-0-4104-0-035-PD	3 - 4	20-Aug-02	43	U

Sample Location	Sample ID	Sample Interval[1] (ft. bgs)	Sample Date	Concentration (µg/kg)	Data Qualifier[2]
Aroclor 1254 (µg/kg) - 2004 Screening Level = 33 µg/kg; PMCL = 33 µg/kg[3]					
DP-4105	DP-0-4105-0-055-PD	5 - 6	20-Aug-02	49	U
DP-4105	DP-0-4105-0-085-PD	8 - 9	20-Aug-02	47	U
DP-4106	DP-0-4106-0-055-PD	5 - 6	19-Aug-02	36	U
DP-4106	DP-0-4106-0-085-PD	8 - 9	19-Aug-02	48	U
DP-4107	DP-0-4107-0-115-PD	11 - 12	19-Aug-02	100	
DP-4107	DP-0-4107-0-055-PD	5 - 6	19-Aug-02	130	U
DP-4108	DP-0-4108-0-055-PD	5 - 6	19-Aug-02	83	
DP-4108	DP-0-4108-0-085-PD	8 - 9	19-Aug-02	52	U
DP-4109	DP-0-4109-0-11.5-PD	11 - 12	16-Aug-02	38	U
DP-4109	DP-0-4109-0-5.5-PD	5 - 6	16-Aug-02	34	U
DP-4110	DP-0-4110-0-4.5-PD	4 - 5	16-Aug-02	35	U
DP-4110	DP-0-4110-0-045-PD	4 - 5	20-Aug-02	36	U
DP-4110	DP-0-4110-0-085-PD	8 - 9	20-Aug-02	44	U
DP-4111	DP-0-4111-0-055-PD	5 - 6	19-Aug-02	34	U
DP-4111	DP-0-4111-0-095-PD	9 - 10	19-Aug-02	44	U
DP-4112	DP-0-4112-0-115-PD	11 - 12	19-Aug-02	48	U
DP-4112	DP-0-4112-0-045-PD	4 - 5	19-Aug-02	34	U
DP-4113	DP-0-4113-0-055-PD	5 - 6	19-Aug-02	34	U
DP-4113	DP-0-4113-0-085-PD	8 - 9	19-Aug-02	38	U
DP-4114	DP-0-4114-0-115-PD	11 - 12	20-Aug-02	37	U
DP-4114	DP-0-4114-0-035-PD	3 - 4	20-Aug-02	34	U
DP-4115	DP-5-4115-0-4.5-PD	4 - 5	16-Aug-02	36	U
DP-4115	DP-1-4115-0-8.5-PD	8 - 9	16-Aug-02	38	U
DP-4115	DP-0-4115-0-8.5-PD	8 - 9	16-Aug-02	44	U
DP-4116	DP-0-4116-0-104-PD	10 - 10.8	11-Sep-02	48	U
DP-4116	DP-0-4116-0-050-PD	5 - 5.6	11-Sep-02	35	U
DP-4125	DP-0-4125-0-065-PD	6 - 7	09-Sep-02	36	U
DP-4125	DP-0-4125-0-100-PD	9.8 - 10.3	09-Sep-02	40	U
DP-4126	DP-0-4126-0-065-PD	6 - 6.9	10-Sep-02	36	U
DP-4126	DP-0-4126-0-093-PD	9 - 9.6	10-Sep-02	39	U
DP-4133	DP-0-4133-0-115-PD	11 - 12	21-Aug-02	44	U
DP-4133	DP-0-4133-0-035-PD	3 - 4	21-Aug-02	35	U
DP-4134	DP-0-4134-0-035-PD	3 - 4	21-Aug-02	34	U
DP-4134	DP-0-4134-0-085-PD	8 - 9	21-Aug-02	44	U
DP-4135	DP-0-4135-0-035-PD	3 - 4	20-Aug-02	35	U
DP-4135	DP-0-4135-0-085-PD	8 - 9	20-Aug-02	36	U
DP-4136	DP-0-4136-0-105-PD	10 - 11	20-Aug-02	45	U
DP-4136	DP-0-4136-0-055-PD	5 - 6	20-Aug-02	38	U
DP-4137	DP-0-4137-0-050-PD	5 - 5.5	05-Sep-02	34	U
DP-4137	DP-1-4137-0-100-PD	9 - 10.4	05-Sep-02	35	U
DP-4137	DP-0-4137-0-100-PD	9 - 10.4	05-Sep-02	36	U
DP-4138	DP-0-4138-0-115-PD	11 - 11.5	16-Sep-02	40	U
DP-4301	DP-0-4301-0-115-PD	11.2 - 11.8	18-Sep-02	42	U
DP-4416	DP-0-4416-0-050-PD	4.5 - 5	06-Sep-02	37	U
DP-4416	DP-0-4416-0-103-PD	9.6 - 10.6	06-Sep-02	42	U
DP-4417	DP-0-4417-0-050-PD	4.5 - 5	05-Sep-02	48	
DP-4417	DP-0-4417-0-100-PD	9.5 - 10	05-Sep-02	73	
DP-4418	DP-0-4418-0-050-PD	4.5 - 5	05-Sep-02	67	
DP-4418	DP-0-4418-0-100-PD	9.5 - 10.5	05-Sep-02	43	U
DP-4419	DP-5-4419-0-042-PD	3 - 5.5	28-Aug-02	36	U
DP-4419	DP-0-4419-0-100-PD	9.5 - 10.5	28-Aug-02	56	U
PL2-425A	W13-SB-04401-1020	2 - 2	03-Dec-93	53.1	U
PL2-425A	W13-SB-04401-0020	2 - 2	03-Dec-93	54.8	U
PL2-435A	W20-SB-04005-0020	2 - 2	08-Aug-94	72	U
PL2-435A	W20-SB-04005-0075	7.5 - 7.5	08-Aug-94	110	U
PL2-440B	2-40-PL2-440B-S-01-0	0 - 1	09-Jul-08	5500	U
PL2-440B	2-40-PL2-440B-S-04-0	4 - 5	09-Jul-08	6200	U
PL2-440B	2-40-PL2-440B-S-09-0	9 - 10	09-Jul-08	31	U

Sample Location	Sample ID	Sample Interval[1] (ft. bgs)	Sample Date	Concentration (µg/kg)	Data Qualifier[2]
Aroclor 1254 (µg/kg) - 2004 Screening Level = 33 µg/kg; PMCL = 33 µg/kg[3]					
PL2-442A	SB-04126-0100	10 - 10	23-Nov-94	38	U
PL2-442A	SB-04126-0075	7.5 - 7.5	23-Nov-94	35	U
PL2-442B	2-40-PL2-442B-S-01-0	0 - 1	14-Jul-08	32	U
PL2-442B	2-40-PL2-442B-S-04-0	4 - 5	14-Jul-08	32	U
PL2-442B	2-40-PL2-442B-S-09-0	9 - 10	14-Jul-08	32	U
SB-04010	SB-04010-0100	10 - 10	27-Oct-94	43	U
SB-04010	SB-04010-0050	5 - 5	27-Oct-94	38	U
SB-04010	SB-04010-0075	7.5 - 7.5	27-Oct-94	37	U
SB-04011	SB-04011-0035	3.5 - 3.5	27-Oct-94	640	UI
SB-04011	SB-04011-0075	7.5 - 7.5	27-Oct-94	43	U
SB-04012	SB-04012-0100	10 - 10	04-Nov-94	44	U
SB-04012	SB-04012-0050	5 - 5	04-Nov-94	36	U
SB-04012	SB-04012-0075	7.5 - 7.5	04-Nov-94	43	U
SB-04013	SB-04013-0100	10 - 10	04-Nov-94	49	U
SB-04013	SB-04013-0050	5 - 5	04-Nov-94	40	U
SB-04013	SB-04013-0075	7.5 - 7.5	04-Nov-94	40	U
SB-04014	SB-04014-0030	3 - 3	31-Oct-94	62	UI
SB-04014	SB-04014-0070	7 - 7	31-Oct-94	250	UI
SB-04015	SB-04015-0100	10 - 10	04-Nov-94	44	U
SB-04015	SB-04015-0050	5 - 5	04-Nov-94	39	U
SB-04015	SB-04015-0075	7.5 - 7.5	04-Nov-94	41	U
SB-04016	SB-04016-0115	11.5 - 11.5	01-Mar-95	42	U
SB-04016	SB-04016-0050	5 - 5	01-Mar-95	42	U
SB-04016	SB-04016-0080	8 - 8	01-Mar-95	45	U
SB-04017	SB-04017-0015	1.5 - 1.5	02-Mar-95	45	U
SB-04017	SB-04017-0110	11 - 11	02-Mar-95	46	U
SB-04017	SB-04017-0055	5.5 - 5.5	02-Mar-95	35	U
SB-04018	SB-04018-0030	3 - 3	01-Mar-95	41	U
SB-04018	SB-04018-1030	3 - 3	01-Mar-95	41	U
SB-04018	SB-04018-0085	8.5 - 8.5	01-Mar-95	43	U
SB-04018	SB-04018-0095	9.5 - 9.5	01-Mar-95	42	U
SB-04019	SB-04019-0105	10.5 - 10.5	01-Mar-95	42	U
SB-04019	SB-04019-0030	3 - 3	01-Mar-95	37	U
SB-04019	SB-04019-0075	7.5 - 7.5	01-Mar-95	39	U
SB-04125	SB-04125-0100	10 - 10	28-Oct-94	38	U
SB-04130	SB-04130-0110	11 - 11	17-Feb-95	41	U
SB-04131	SB-04131-0115	11.5 - 11.5	23-Feb-95	42	U
SB-04131	SB-04131-1115	11.5 - 11.5	23-Feb-95	43	U
SB-04151	SB-04151-0010	1 - 2	15-Apr-02	20	U
SB-04151	SB-04151-1010	1 - 2	15-Apr-02	20	U
SB-04151	SB-04151-0110	11 - 12	15-Apr-02	19	U
SB-04151	SB-04151-0050	5 - 6	15-Apr-02	19	U
SB-04153	SB-04153-0010	1 - 2	26-Apr-02	19	U
SB-04153	SB-04153-0100	10 - 11	26-Apr-02	20	U
SB-04153	SB-04153-0050	5 - 6	26-Apr-02	19	U
SB-04158	SB-04158-0010	1 - 2	19-Apr-02	19	U
SB-04158	SB-04158-0050	5 - 6	19-Apr-02	19	U
SB-04158	SB-04158-0095	9.5 - 10.5	19-Apr-02	19	U
SB-04159	SB-04159-0010	1 - 2	19-Apr-02	20	U
SB-04159	SB-04159-0050	5 - 6	19-Apr-02	19	U
SB-04159	SB-04159-0095	9.5 - 10.5	19-Apr-02	19	U
SB-04161	SB-04161-0010	1 - 2	17-Apr-02	13	U
SB-04161	SB-04161-0100	10 - 11	17-Apr-02	19	U
SB-04161	SB-04161-0050	5 - 6	17-Apr-02	19	U
SB-04169	SB-04169-0010	1 - 2	22-Apr-02	19	U
SB-04169	SB-04169-0100	10 - 11	22-Apr-02	19	U
SB-04169	SB-04169-0050	5 - 6	22-Apr-02	19	U
SB-04171	SB-04171-0010	1 - 2	22-Apr-02	19	U

Sample Location	Sample ID	Sample Interval[1] (ft. bgs)	Sample Date	Concentration (µg/kg)	Data Qualifier[2]
Aroclor 1254 (µg/kg) - 2004 Screening Level = 33 µg/kg; PMCL = 33 µg/kg[3]					
SB-04171	SB-04171-0100	10 - 11	22-Apr-02	20	U
SB-04171	SB-04171-0050	5 - 6	22-Apr-02	20	U
SB-04402	W13-SB-04402-0040	4 - 4	17-Dec-93	204	
SB-04403	W13-SB-04403-0040	4 - 4	17-Dec-93	62.5	U
SB-04404	W13-SB-04404-0040	4 - 4	17-Dec-93	59.7	U
SB-04413	W20-SB-04413-0015	1.5 - 1.5	02-Sep-94	72	U
SB-04413	W20-SB-04413-0115	11.5 - 11.5	02-Sep-94	87	U
SB-04413	W20-SB-04413-0075	7.5 - 7.5	02-Sep-94	69	U
SB-04414	W20-SB-04414-0015	1.5 - 1.5	02-Sep-94	71	U
SB-04414	W20-SB-04414-0115	11.5 - 11.5	02-Sep-94	88	U
SB-04414	W20-SB-04414-0075	7.5 - 7.5	02-Sep-94	75	U
SB-04415	W20-SB-04415-0015	1.5 - 1.5	06-Sep-94	71	U
SB-04415	W20-SB-04415-0115	11.5 - 11.5	06-Sep-94	85	U
SB-04415	W20-SB-04415-0080	8 - 8	06-Sep-94	74	U
SB-04416	W20-SB-04416-0015	1.5 - 1.5	06-Sep-94	74	U
SB-04416	W20-SB-04416-0100	10 - 10	06-Sep-94	74	U
SB-04416	W20-SB-04416-0065	6.5 - 6.5	06-Sep-94	70	U
SB-04421	SB-04421-0010	1 - 1	27-Jul-95	35	U
SB-04421	SB-04421-0055	5.5 - 5.5	27-Jul-95	45	U
SB-04421	SB-04421-0090	9 - 9	27-Jul-95	53	U
SB-04422	SB-04422-0100	10 - 10	27-Jul-95	3000	E
SB-04422	SB-04422-0020	2 - 2	27-Jul-95	37	U
SB-04422	SB-04422-0050	5 - 5	27-Jul-95	30000	UI
SB-04423	SB-04423-0010	1 - 1	27-Jul-95	37	U
SB-04423	SB-04423-0050	5 - 5	27-Jul-95	39	U
SB-04423	SB-04423-0095	9.5 - 9.5	27-Jul-95	45	U
SB-04424	SB-04424-0010	1 - 1	27-Jul-95	35	U
SB-04424	SB-04424-0050	5 - 5	27-Jul-95	35	U
SB-04424	SB-04424-0085	8.5 - 8.5	27-Jul-95	41	U
SB-04425	SB-04425-0075	7.5 - 7.5	20-Apr-95	4800	UI
SB-04426	SB-04426-0060	6 - 6	20-Apr-95	200	UI
SB-04427	SB-04427-0015	1.5 - 1.5	23-Aug-95	37	U
SB-04427	SB-04427-0105	10.5 - 10.5	23-Aug-95	45	U
SB-04427	SB-04427-0070	7 - 7	23-Aug-95	48	U
SB-04428	SB-04428-0010	1 - 1	23-Aug-95	36	U
SB-04428	SB-04428-0100	10 - 10	23-Aug-95	47	U
SB-04428	SB-04428-0070	7 - 7	23-Aug-95	51	U
SW-07	DP-0-SW07-0-045-PD	4 - 5	29-Aug-02	35	U
SW-07	DP-5-SW07-0-103-PD	9.4 - 11.2	29-Aug-02	48	U
SW-08	DP-0-SW08-0-045-PD	4 - 5	29-Aug-02	35	U
SW-08	DP-0-SW08-0-100-PD	9.5 - 10.5	29-Aug-02	44	U
SW-09	DP-5-SW09-0-115-PD	11 - 12	22-Aug-02	45	U
SW-09	DP-0-SW09-0-035-PD	3 - 4	22-Aug-02	35	U
SW-10	DP-0-SW10-0-105-PD	10 - 11	21-Aug-02	48	U
SW-10	DP-0-SW10-0-035-PD	3 - 4	21-Aug-02	34	U
SW-11	DP-0-SW11-0-038-PD	3.6 - 4.2	10-Sep-02	84	
SW-12	DP-0-SW12-0-045-PD	4 - 5	30-Aug-02	40	U
SW-12	DP-0-SW12-0-100-PD	9.5 - 10.5	30-Aug-02	40	U
SW-13	DP-0-SW13-0-105-PD	10 - 11	22-Aug-02	56	U
SW-13	DP-0-SW13-0-045-PD	4 - 5	22-Aug-02	35	U
SW-14	DP-0-SW14-0-035-PD	3 - 4	22-Aug-02	36	U
SW-14	DP-0-SW14-0-085-PD	8 - 9	22-Aug-02	50	U
SW-15	DP-0-SW15-0-035-PD	3 - 4	22-Aug-02	41	U
SW-15	DP-0-SW15-0-085-PD	8 - 9	22-Aug-02	53	U
SW-16	DP-0-SW16-0-045-PD	4 - 5	20-Aug-02	40	U
SW-16	DP-0-SW16-0-085-PD	8 - 9	20-Aug-02	38	U
SW-17	DP-0-SW17-0-115-PD	11 - 12	20-Aug-02	41	U
SW-17	DP-0-SW17-0-055-PD	5 - 6	20-Aug-02	35	U

Sample Location	Sample ID	Sample Interval[1] (ft. bgs)	Sample Date	Concentration (µg/kg)	Data Qualifier[2]
Aroclor 1254 (µg/kg) - 2004 Screening Level = 33 µg/kg; PMCL = 33 µg/kg[3]					
SW-18	DP-0-SW18-0-115-PD	11 - 12	15-Aug-02	40	U
SW-18	DP-0-SW18-0-055-PD	5 - 6	15-Aug-02	37	U
SW-19	DP-0-SW19-0-035-PD	3 - 4	23-Aug-02	35	U
SW-19	DP-0-SW19-0-085-PD	8 - 9	23-Aug-02	46	U
SW-20	DP-0-SW20-0-115-PD	11 - 12	22-Aug-02	54	U
SW-20	DP-0-SW20-0-035-PD	3 - 4	22-Aug-02	37	U
SW-20	DP-1-SW20-0-035-PD	3 - 4	22-Aug-02	40	U
SW-21	DP-0-SW21-0-037-PD	3.4 - 4	09-Sep-02	34	U
SW-21	DP-0-SW21-0-094-PD	9 - 9.7	09-Sep-02	44	U
SW-22	DP-0-SW22-0-115-PD	11 - 12	19-Aug-02	40	U
SW-22	DP-0-SW22-0-035-PD	3 - 4	19-Aug-02	34	U
SW-23	DP-0-SW23-0-105-PD	10 - 11	05-Sep-02	36	U
SW-23	DP-0-SW23-0-046-PD	4.4 - 4.8	05-Sep-02	34	U
SW-24	DP-0-SW24-0-040-PD	4 - 6	13-Aug-02	36	U
SW-24	DP-0-SW24-0-100-PD	9 - 11	13-Aug-02	45	U
SW-24	DP-1-SW24-0-100-PD	9 - 11	15-Aug-02	44	U
SW-25	DP-0-SW25-0-055-PD	5 - 6	22-Aug-02	41	U
SW-25	DP-0-SW25-0-085-PD	8 - 9	22-Aug-02	53	U
SW-26	DP-0-SW26-0-115-PD	11 - 12	22-Aug-02	42	U
SW-26	DP-0-SW26-0-055-PD	5 - 6	22-Aug-02	35	U
SW-27	DP-0-SW27-0-050-PD	4.5 - 5	05-Sep-02	35	U
SW-27	DP-1-SW27-0-100-PD	9 - 11	05-Sep-02	44	U
SW-27	DP-0-SW27-0-100-PD	9 - 11	05-Sep-02	46	U
SW-28	DP-0-SW28-0-5.5-PD	5 - 6	16-Aug-02	39	U
SW-28	DP-0-SW28-0-8.5-PD	8 - 9	16-Aug-02	44	U
SW-29	DP-0-SW29-0-3.5-PD	3 - 4	16-Aug-02	34	U
SW-29	DP-0-SW29-0-8.5-PD	8 - 9	16-Aug-02	34	U
SW-30	DP-0-SW30-0-050-PD	5 - 6	13-Aug-02	42	U
SW-30	DP-0-SW30-0-100-PD	9 - 10	13-Aug-02	44	U
SW-31	DP-0-SW31-0-045-PD	4.6 - 5.2	30-Aug-02	34	U
SW-31	DP-0-SW31-0-100-PD	9.5 - 10.5	30-Aug-02	45	U
SW-32	DP-0-SW32-0-038-PD	3.4 - 4.2	06-Sep-02	35	U
SW-32	DP-0-SW32-0-098-PD	9.5 - 10.3	06-Sep-02	41	U
SW-33	DP-0-SW33-0-100-PD	10 - 10.5	25-Sep-02	42	U
SW-33	DP-1-SW33-0-055-PD	5 - 6	25-Sep-02	35	U
SW-33	DP-0-SW33-0-055-PD	5 - 6	25-Sep-02	37	U
SW-34	DP-0-SW34-0-035-PD	3 - 4	23-Aug-02	38	U
SW-34	DP-0-SW34-0-085-PD	8 - 9	23-Aug-02	36	U
SW-34	DP-1-SW34-0-085-PD	8 - 9	23-Aug-02	40	U
SW-35	DP-0-SW35-0-035-PD	3 - 4	23-Aug-02	37	U
SW-35	DP-0-SW35-0-085-PD	8 - 9	23-Aug-02	36	U
SW-48	DP-0-SW48-0-115-PD	11 - 12	21-Aug-02	37	U
SW-48	DP-0-SW48-0-035-PD	3 - 4	21-Aug-02	36	U
SW-49	DP-0-SW49-0-045-PD	4 - 5	29-Aug-02	36	U
SW-49	DP-0-SW49-0-095-PD	9 - 9.5	29-Aug-02	44	U
SW-50	DP-0-SW50-0-060-PD	5.5 - 6.5	19-Aug-02	35	U
SW-51	DP-0-SW51-0-115-PD	11 - 12	20-Aug-02	41	U
SW-51	DP-0-SW51-0-055-PD	5 - 6	20-Aug-02	36	U
SW-52	DP-0-SW52-0-115-PD	11 - 12	19-Aug-02	48	U
SW-52	DP-0-SW52-0-035-PD	3 - 4	19-Aug-02	34	U
W12-SB1	W12-SB1-1	0 - 1.5	25-Jan-93	1000	U
W12-SB2	W12-SB2-1	0 - 1.5	25-Jan-93	1000	U
W12-SB3	W12-SB3-1	0 - 1.5	25-Jan-93	1000	U

Note: (1) - Data restricted from surface to 12ft bgs.
(2) - Definitions for data qualifiers are provided on Table F-3.
(3) - PMCL - Preliminary Media Cleanup Level (Weston, 1999).

Sample Location	Sample ID	Sample Interval[1] (ft. bgs)	Sample Date	Concentration (µg/kg)	Data Qualifier[2]
Aroclor 1260 (µg/kg) - 2004 Screening Level = 33 µg/kg; PMCL = 33 µg/kg[3]					
2-40-DP-006	2-40-DP-06-01-S-0	0 - 1	16-Jun-08	32	U
2-40-DP-006	2-40-DP-06-04-S-0	4 - 5	16-Jun-08	33	U
2-40-DP-006	2-40-DP-06-09-S-0	9 - 10	16-Jun-08	33	U
2-40-DP-007	2-40-DP-07-01-S-0	0 - 1	03-Jul-08	30	U
2-40-DP-007	2-40-DP-07-04-S-0	4 - 5	03-Jul-08	30	U
2-40-DP-007	2-40-DP-07-09-S-0	9 - 10	03-Jul-08	32	U
2-40-DP-008	2-40-DP-08-01-S-0	0 - 1	03-Jul-08	32	U
2-40-DP-008	2-40-DP-08-04-S-0	4 - 5	03-Jul-08	31	U
2-40-DP-008	2-40-DP-08-09-S-0	9 - 10	03-Jul-08	31	U
2-40-DP-009	2-40-DP-09-01-S-0	0 - 1	07-Jul-08	32	U
2-40-DP-009	2-40-DP-09-04-S-0	4 - 5	07-Jul-08	33	U
2-40-DP-009	2-40-DP-09-09-S-0	9 - 10	07-Jul-08	32	U
2-40-DP-012	2-40-DP-12-01-S-0	0 - 1	20-Jun-08	33	U
2-40-DP-012	2-40-DP-12-04-S-0	4 - 5	20-Jun-08	33	U
2-40-DP-012	2-40-DP-12-09-S-0	9 - 10	20-Jun-08	33	U
2-40-DP-013	2-40-DP-13-01-S-0	0 - 1	03-Jul-08	46	
2-40-DP-013	2-40-DP-13-04-S-0	4 - 5	03-Jul-08	31	U
2-40-DP-013	2-40-DP-13-09-S-0	9 - 10	03-Jul-08	32	U
2-40-DP-016	2-40-DP-16-01-S-0	0 - 1	13-Jun-08	32	U
2-40-DP-016	2-40-DP-16-04-S-0	4 - 5	13-Jun-08	33	U
2-40-DP-016	2-40-DP-16-09-S-0	9 - 10	13-Jun-08	33	U
2-40-DP-021	2-40-DP-21-01-S-0	0 - 1	20-Jun-08	32	U
2-40-DP-021	2-40-DP-21-04-S-0	4 - 5	20-Jun-08	33	U
2-40-DP-021	2-40-DP-21-09-S-0	9 - 10	20-Jun-08	33	U
2-40-DP-022	2-40-DP-22-01-S-0	0 - 1	19-Jun-08	33	U
2-40-DP-022	2-40-DP-22-04-S-0	4 - 5	19-Jun-08	33	U
2-40-DP-022	2-40-DP-22-09-S-0	9 - 10	19-Jun-08	33	U
2-40-DP-029	2-40-DP-29-01-S-0	0 - 1	03-Jun-08	33	U
2-40-DP-029	2-40-DP-29-04-S-0	4 - 5	03-Jun-08	33	U
2-40-DP-029	2-40-DP-29-09-S-0	9 - 10	03-Jun-08	32	U
2-40-DP-031	2-40-DP-31-01-S-0	0 - 1	08-Jul-08	33	U
2-40-DP-031	2-40-DP-31-04-S-0	4 - 5	08-Jul-08	32	U
2-40-DP-031	2-40-DP-31-09-S-0	9 - 10	08-Jul-08	31	U
2-40-DP-037	2-40-DP-37-01-S-0	0 - 1	22-May-08	33	U
2-40-DP-037	2-40-DP-37-04-S-0	4 - 5	22-May-08	33	U
2-40-DP-037	2-40-DP-37-09-S-0	9 - 10	22-May-08	32	U
2-40-DP-040	2-40-DP-40-01-S-0	0 - 1	15-May-08	33	U
2-40-DP-040	2-40-DP-40-04-S-0	4 - 5	15-May-08	33	U
2-40-DP-040	2-40-DP-40-09-S-0	9 - 10	15-May-08	32	U
2-40-DP-043	2-40-DP-43-01-S-0	0 - 1	12-May-08	32	U
2-40-DP-043	2-40-DP-43-04-S-0	4 - 5	12-May-08	33	U
2-40-DP-043	2-40-DP-43-09-S-0	9 - 10	12-May-08	33	U
2-40-DP-046	2-40-DP-46-01-S-0	0 - 1	09-Jun-08	32	U
2-40-DP-046	2-40-DP-46-04-S-0	4 - 5	09-Jun-08	33	U
2-40-DP-046	2-40-DP-46-09-S-0	9 - 10	09-Jun-08	33	U
2-40-DP-050	2-40-DP-50-01-S-0	0 - 1	18-Jun-08	33	U
2-40-DP-050	2-40-DP-50-05-S-0	5 - 6	18-Jun-08	32	U
2-40-DP-050	2-40-DP-50-09-S-0	9 - 10	18-Jun-08	32	U
2-40-DP-051	2-40-DP-51-01-S-0	0 - 1	03-Jun-08	32	U
2-40-DP-051	2-40-DP-51-04-S-0	4 - 5	03-Jun-08	33	U
2-40-DP-051	2-40-DP-51-09-S-0	9 - 10	03-Jun-08	32	U
2-40-DP-052	2-40-DP-52-01-S-0	0 - 1	02-Jul-08	32	U
2-40-DP-052	2-40-DP-52-04-S-0	4 - 5	02-Jul-08	31	U
2-40-DP-052	2-40-DP-52-09-S-0	9 - 10	02-Jul-08	32	U
2-40-DP-057	2-40-DP-57-01-S-0	0 - 1	05-Jun-08	32	U
2-40-DP-057	2-40-DP-57-04-S-0	4 - 5	05-Jun-08	33	U
2-40-DP-057	2-40-DP-57-09-S-0	9 - 10	05-Jun-08	33	U
2-40-DP-058	2-40-DP-58-01-S-0	0 - 1	10-Jun-08	33	U

Sample Location	Sample ID	Sample Interval[1] (ft. bgs)	Sample Date	Concentration (µg/kg)	Data Qualifier[2]
Aroclor 1260 (µg/kg) - 2004 Screening Level = 33 µg/kg; PMCL = 33 µg/kg[3]					
2-40-DP-058	2-40-DP-58-04-S-0	4 - 5	10-Jun-08	33	U
2-40-DP-058	2-40-DP-58-09-S-0	9 - 10	10-Jun-08	33	U
2-40-DP-059	2-40-DP-59-01-S-0	0 - 1	18-Jun-08	32	U
2-40-DP-059	2-40-DP-59-04-S-0	4 - 5	18-Jun-08	33	U
2-40-DP-059	2-40-DP-59-09-S-0	9 - 10	18-Jun-08	32	U
2-40-DP-060	2-40-DP-60-01-S-0	0 - 1	17-Jun-08	33	U
2-40-DP-060	2-40-DP-60-04-S-0	4 - 5	17-Jun-08	33	U
2-40-DP-060	2-40-DP-60-09-S-0	9 - 10	17-Jun-08	33	U
2-40-DP-061	2-40-DP-61-01-S-0	0 - 1	11-Jun-08	33	U
2-40-DP-061	2-40-DP-61-04-S-0	4 - 5	11-Jun-08	32	U
2-40-DP-061	2-40-DP-61-09-S-0	9 - 10	11-Jun-08	33	U
2-40-DP-062	2-40-DP-62-01-S-0	0 - 1	17-Jun-08	33	U
2-40-DP-062	2-40-DP-62-04-S-0	4 - 5	17-Jun-08	33	U
2-40-DP-062	2-40-DP-62-09-S-0	9 - 10	17-Jun-08	32	U
2-40-DP-063	2-40-DP-63-01-S-0	0 - 1	17-Jun-08	32	U
2-40-DP-063	2-40-DP-63-04-S-0	4 - 5	17-Jun-08	32	U
2-40-DP-063	2-40-DP-63-09-S-0	9 - 10	17-Jun-08	32	U
2-40-DP-067	2-40-DP-67-01-S-0	0 - 1	19-Jun-08	32	U
2-40-DP-067	2-40-DP-67-04-S-0	4 - 5	19-Jun-08	32	U
2-40-DP-067	2-40-DP-67-09-S-0	9 - 10	19-Jun-08	33	U
2-40-DP-068	2-40-DP-68-01-S-0	0 - 1	19-Jun-08	33	U
2-40-DP-068	2-40-DP-68-04-S-0	4 - 5	19-Jun-08	32	U
2-40-DP-068	2-40-DP-68-09-S-0	9 - 10	19-Jun-08	33	U
2-40-DP-080	2-40-DP-80-01-S-0	0 - 1	09-Jun-08	33	U
2-40-DP-080	2-40-DP-80-04-S-0	4 - 5	09-Jun-08	33	U
2-40-DP-080	2-40-DP-80-09-S-0	9 - 10	09-Jun-08	33	U
2-40-DP-083	2-40-DP-83-01-S-0	0 - 1	03-Jun-08	33	U
2-40-DP-083	2-40-DP-83-04-S-0	4 - 5	03-Jun-08	32	U
2-40-DP-083	2-40-DP-83-09-S-0	9 - 10	03-Jun-08	33	U
2-40-DP-091	2-40-DP-91-01-S-0	0 - 1	04-Jun-08	51	
2-40-DP-091	2-40-DP-91-04-S-0	4 - 5	04-Jun-08	32	U
2-40-DP-091	2-40-DP-91-09-S-0	9 - 10	04-Jun-08	33	U
2-40-DP-092	2-40-DP-92-01-S-0	0 - 1	03-Jun-08	32	U
2-40-DP-092	2-40-DP-92-04-S-0	4 - 5	03-Jun-08	33	U
2-40-DP-092	2-40-DP-92-09-S-0	9 - 10	03-Jun-08	34	U
2-40-DP-093	2-40-DP-93-01-S-0	0 - 1	08-Jul-08	32	U
2-40-DP-093	2-40-DP-93-04-S-0	4 - 5	08-Jul-08	31	U
2-40-DP-093	2-40-DP-93-09-S-0	9 - 10	08-Jul-08	33	U
2-40-DP-094	2-40-DP-94-01-S-0	0 - 1	30-Jun-08	30	UJ
2-40-DP-094	2-40-DP-94-04-S-0	4 - 5	30-Jun-08	120	UJ
2-40-DP-094	2-40-DP-94-09-S-0	9 - 10	30-Jun-08	30	UJ
2-40-DP-098	2-40-DP-98-01-S-0	0 - 1	12-Jun-08	32	U
2-40-DP-098	2-40-DP-98-04-S-0	4 - 5	12-Jun-08	33	U
2-40-DP-098	2-40-DP-98-09-S-0	9 - 10	12-Jun-08	32	U
2-40-DP-099	2-40-DP-99-01-S-0	0 - 1	12-Jun-08	33	U
2-40-DP-099	2-40-DP-99-04-S-0	4 - 5	12-Jun-08	33	U
2-40-DP-099	2-40-DP-99-09-S-0	9 - 10	12-Jun-08	32	U
2-40-DP-105	2-40-DP-105-01-S-0	0 - 1	11-Jun-08	33	U
2-40-DP-105	2-40-DP-105-04-S-0	4 - 5	11-Jun-08	33	U
2-40-DP-105	2-40-DP-105-09-S-0	9 - 10	11-Jun-08	32	U
DP-4101	DP-5-4101-0-105-PD	10 - 11	21-Aug-02	46	U
DP-4101	DP-0-4101-0-065-PD	6 - 7	21-Aug-02	41	U
DP-4102	DP-0-4102-0-055-PD	5 - 6	21-Aug-02	44	U
DP-4102	DP-0-4102-0-085-PD	8 - 9	21-Aug-02	40	U
DP-4103	DP-0-4103-0-115-PD	11 - 12	21-Aug-02	40	U
DP-4103	DP-0-4103-0-055-PD	5 - 6	21-Aug-02	58	U
DP-4104	DP-0-4104-0-115-PD	11 - 12	20-Aug-02	43	U
DP-4104	DP-0-4104-0-035-PD	3 - 4	20-Aug-02	43	U

Sample Location	Sample ID	Sample Interval[1] (ft. bgs)	Sample Date	Concentration (µg/kg)	Data Qualifier[2]
Aroclor 1260 (µg/kg) - 2004 Screening Level = 33 µg/kg; PMCL = 33 µg/kg[3]					
DP-4105	DP-0-4105-0-055-PD	5 - 6	20-Aug-02	49	U
DP-4105	DP-0-4105-0-085-PD	8 - 9	20-Aug-02	47	U
DP-4106	DP-0-4106-0-055-PD	5 - 6	19-Aug-02	38	
DP-4106	DP-0-4106-0-085-PD	8 - 9	19-Aug-02	48	U
DP-4107	DP-0-4107-0-115-PD	11 - 12	19-Aug-02	45	U
DP-4107	DP-0-4107-0-055-PD	5 - 6	19-Aug-02	170	U
DP-4108	DP-0-4108-0-055-PD	5 - 6	19-Aug-02	150	
DP-4108	DP-0-4108-0-085-PD	8 - 9	19-Aug-02	52	U
DP-4109	DP-0-4109-0-11.5-PD	11 - 12	16-Aug-02	38	U
DP-4109	DP-0-4109-0-5.5-PD	5 - 6	16-Aug-02	34	U
DP-4110	DP-0-4110-0-4.5-PD	4 - 5	16-Aug-02	35	U
DP-4110	DP-0-4110-0-045-PD	4 - 5	20-Aug-02	36	U
DP-4110	DP-0-4110-0-085-PD	8 - 9	20-Aug-02	44	U
DP-4111	DP-0-4111-0-055-PD	5 - 6	19-Aug-02	34	U
DP-4111	DP-0-4111-0-095-PD	9 - 10	19-Aug-02	44	U
DP-4112	DP-0-4112-0-115-PD	11 - 12	19-Aug-02	48	U
DP-4112	DP-0-4112-0-045-PD	4 - 5	19-Aug-02	34	U
DP-4113	DP-0-4113-0-055-PD	5 - 6	19-Aug-02	34	U
DP-4113	DP-0-4113-0-085-PD	8 - 9	19-Aug-02	38	U
DP-4114	DP-0-4114-0-115-PD	11 - 12	20-Aug-02	37	U
DP-4114	DP-0-4114-0-035-PD	3 - 4	20-Aug-02	34	U
DP-4115	DP-5-4115-0-4.5-PD	4 - 5	16-Aug-02	36	U
DP-4115	DP-1-4115-0-8.5-PD	8 - 9	16-Aug-02	38	U
DP-4115	DP-0-4115-0-8.5-PD	8 - 9	16-Aug-02	44	U
DP-4116	DP-0-4116-0-104-PD	10 - 10.8	11-Sep-02	48	U
DP-4116	DP-0-4116-0-050-PD	5 - 5.6	11-Sep-02	35	U
DP-4125	DP-0-4125-0-065-PD	6 - 7	09-Sep-02	36	U
DP-4125	DP-0-4125-0-100-PD	9.8 - 10.3	09-Sep-02	40	U
DP-4126	DP-0-4126-0-065-PD	6 - 6.9	10-Sep-02	36	U
DP-4126	DP-0-4126-0-093-PD	9 - 9.6	10-Sep-02	39	U
DP-4133	DP-0-4133-0-115-PD	11 - 12	21-Aug-02	44	U
DP-4133	DP-0-4133-0-035-PD	3 - 4	21-Aug-02	35	U
DP-4134	DP-0-4134-0-035-PD	3 - 4	21-Aug-02	34	U
DP-4134	DP-0-4134-0-085-PD	8 - 9	21-Aug-02	44	U
DP-4135	DP-0-4135-0-035-PD	3 - 4	20-Aug-02	35	U
DP-4135	DP-0-4135-0-085-PD	8 - 9	20-Aug-02	36	U
DP-4136	DP-0-4136-0-105-PD	10 - 11	20-Aug-02	45	U
DP-4136	DP-0-4136-0-055-PD	5 - 6	20-Aug-02	38	U
DP-4137	DP-0-4137-0-050-PD	5 - 5.5	05-Sep-02	34	U
DP-4137	DP-1-4137-0-100-PD	9 - 10.4	05-Sep-02	35	U
DP-4137	DP-0-4137-0-100-PD	9 - 10.4	05-Sep-02	36	U
DP-4138	DP-0-4138-0-115-PD	11 - 11.5	16-Sep-02	40	U
DP-4301	DP-0-4301-0-115-PD	11.2 - 11.8	18-Sep-02	42	U
DP-4416	DP-0-4416-0-050-PD	4.5 - 5	06-Sep-02	37	U
DP-4416	DP-0-4416-0-103-PD	9.6 - 10.6	06-Sep-02	42	U
DP-4417	DP-0-4417-0-050-PD	4.5 - 5	05-Sep-02	43	
DP-4417	DP-0-4417-0-100-PD	9.5 - 10	05-Sep-02	58	
DP-4418	DP-0-4418-0-050-PD	4.5 - 5	05-Sep-02	86	
DP-4418	DP-0-4418-0-100-PD	9.5 - 10.5	05-Sep-02	43	U
DP-4419	DP-5-4419-0-042-PD	3 - 5.5	28-Aug-02	36	U
DP-4419	DP-0-4419-0-100-PD	9.5 - 10.5	28-Aug-02	56	U
PL2-425A	W13-SB-04401-1020	2 - 2	03-Dec-93	53.1	U
PL2-425A	W13-SB-04401-0020	2 - 2	03-Dec-93	54.8	U
PL2-435A	W20-SB-04005-0020	2 - 2	08-Aug-94	72	U
PL2-435A	W20-SB-04005-0075	7.5 - 7.5	08-Aug-94	110	U
PL2-440B	2-40-PL2-440B-S-01-0	0 - 1	09-Jul-08	5500	U
PL2-440B	2-40-PL2-440B-S-04-0	4 - 5	09-Jul-08	6200	U
PL2-440B	2-40-PL2-440B-S-09-0	9 - 10	09-Jul-08	31	U

Sample Location	Sample ID	Sample Interval[1] (ft. bgs)	Sample Date	Concentration (µg/kg)	Data Qualifier[2]
Aroclor 1260 (µg/kg) - 2004 Screening Level = 33 µg/kg; PMCL = 33 µg/kg[3]					
PL2-442A	SB-04126-0100	10 - 10	23-Nov-94	38	U
PL2-442A	SB-04126-0075	7.5 - 7.5	23-Nov-94	35	U
PL2-442B	2-40-PL2-442B-S-01-0	0 - 1	14-Jul-08	32	U
PL2-442B	2-40-PL2-442B-S-04-0	4 - 5	14-Jul-08	32	U
PL2-442B	2-40-PL2-442B-S-09-0	9 - 10	14-Jul-08	32	U
SB-04010	SB-04010-0100	10 - 10	27-Oct-94	43	U
SB-04010	SB-04010-0050	5 - 5	27-Oct-94	38	U
SB-04010	SB-04010-0075	7.5 - 7.5	27-Oct-94	37	U
SB-04011	SB-04011-0035	3.5 - 3.5	27-Oct-94	330	UI
SB-04011	SB-04011-0075	7.5 - 7.5	27-Oct-94	43	U
SB-04012	SB-04012-0100	10 - 10	04-Nov-94	44	U
SB-04012	SB-04012-0050	5 - 5	04-Nov-94	36	U
SB-04012	SB-04012-0075	7.5 - 7.5	04-Nov-94	43	U
SB-04013	SB-04013-0100	10 - 10	04-Nov-94	49	U
SB-04013	SB-04013-0050	5 - 5	04-Nov-94	40	U
SB-04013	SB-04013-0075	7.5 - 7.5	04-Nov-94	40	U
SB-04014	SB-04014-0030	3 - 3	31-Oct-94	41	U
SB-04014	SB-04014-0070	7 - 7	31-Oct-94	100	UI
SB-04015	SB-04015-0100	10 - 10	04-Nov-94	44	U
SB-04015	SB-04015-0050	5 - 5	04-Nov-94	39	U
SB-04015	SB-04015-0075	7.5 - 7.5	04-Nov-94	41	U
SB-04016	SB-04016-0115	11.5 - 11.5	01-Mar-95	42	U
SB-04016	SB-04016-0050	5 - 5	01-Mar-95	42	U
SB-04016	SB-04016-0080	8 - 8	01-Mar-95	45	U
SB-04017	SB-04017-0015	1.5 - 1.5	02-Mar-95	45	U
SB-04017	SB-04017-0110	11 - 11	02-Mar-95	46	U
SB-04017	SB-04017-0055	5.5 - 5.5	02-Mar-95	35	U
SB-04018	SB-04018-1030	3 - 3	01-Mar-95	41	U
SB-04018	SB-04018-0030	3 - 3	01-Mar-95	41	U
SB-04018	SB-04018-0085	8.5 - 8.5	01-Mar-95	43	U
SB-04018	SB-04018-0095	9.5 - 9.5	01-Mar-95	42	U
SB-04019	SB-04019-0105	10.5 - 10.5	01-Mar-95	42	U
SB-04019	SB-04019-0030	3 - 3	01-Mar-95	37	U
SB-04019	SB-04019-0075	7.5 - 7.5	01-Mar-95	39	U
SB-04125	SB-04125-0100	10 - 10	28-Oct-94	38	U
SB-04130	SB-04130-0110	11 - 11	17-Feb-95	41	U
SB-04131	SB-04131-0115	11.5 - 11.5	23-Feb-95	42	U
SB-04131	SB-04131-1115	11.5 - 11.5	23-Feb-95	43	U
SB-04151	SB-04151-1010	1 - 2	15-Apr-02	20	U
SB-04151	SB-04151-0010	1 - 2	15-Apr-02	20	U
SB-04151	SB-04151-0110	11 - 12	15-Apr-02	19	U
SB-04151	SB-04151-0050	5 - 6	15-Apr-02	19	U
SB-04153	SB-04153-0010	1 - 2	26-Apr-02	19	U
SB-04153	SB-04153-0100	10 - 11	26-Apr-02	20	U
SB-04153	SB-04153-0050	5 - 6	26-Apr-02	19	U
SB-04158	SB-04158-0010	1 - 2	19-Apr-02	19	U
SB-04158	SB-04158-0050	5 - 6	19-Apr-02	19	U
SB-04158	SB-04158-0095	9.5 - 10.5	19-Apr-02	19	U
SB-04159	SB-04159-0010	1 - 2	19-Apr-02	20	U
SB-04159	SB-04159-0050	5 - 6	19-Apr-02	19	U
SB-04159	SB-04159-0095	9.5 - 10.5	19-Apr-02	19	U
SB-04161	SB-04161-0010	1 - 2	17-Apr-02	13	U
SB-04161	SB-04161-0100	10 - 11	17-Apr-02	19	U
SB-04161	SB-04161-0050	5 - 6	17-Apr-02	19	U
SB-04169	SB-04169-0010	1 - 2	22-Apr-02	19	U
SB-04169	SB-04169-0100	10 - 11	22-Apr-02	19	U
SB-04169	SB-04169-0050	5 - 6	22-Apr-02	19	U
SB-04171	SB-04171-0010	1 - 2	22-Apr-02	19	U

Sample Location	Sample ID	Sample Interval[1] (ft. bgs)	Sample Date	Concentration (µg/kg)	Data Qualifier[2]
Aroclor 1260 (µg/kg) - 2004 Screening Level = 33 µg/kg; PMCL = 33 µg/kg[3]					
SB-04171	SB-04171-0100	10 - 11	22-Apr-02	20	U
SB-04171	SB-04171-0050	5 - 6	22-Apr-02	20	U
SB-04402	W13-SB-04402-0040	4 - 4	17-Dec-93	62.3	U
SB-04403	W13-SB-04403-0040	4 - 4	17-Dec-93	62.5	U
SB-04404	W13-SB-04404-0040	4 - 4	17-Dec-93	59.7	U
SB-04413	W20-SB-04413-0015	1.5 - 1.5	02-Sep-94	72	U
SB-04413	W20-SB-04413-0115	11.5 - 11.5	02-Sep-94	87	U
SB-04413	W20-SB-04413-0075	7.5 - 7.5	02-Sep-94	69	U
SB-04414	W20-SB-04414-0015	1.5 - 1.5	02-Sep-94	71	U
SB-04414	W20-SB-04414-0115	11.5 - 11.5	02-Sep-94	88	U
SB-04414	W20-SB-04414-0075	7.5 - 7.5	02-Sep-94	75	U
SB-04415	W20-SB-04415-0015	1.5 - 1.5	06-Sep-94	71	U
SB-04415	W20-SB-04415-0115	11.5 - 11.5	06-Sep-94	85	U
SB-04415	W20-SB-04415-0080	8 - 8	06-Sep-94	74	U
SB-04416	W20-SB-04416-0015	1.5 - 1.5	06-Sep-94	74	U
SB-04416	W20-SB-04416-0100	10 - 10	06-Sep-94	74	U
SB-04416	W20-SB-04416-0065	6.5 - 6.5	06-Sep-94	70	U
SB-04421	SB-04421-0010	1 - 1	27-Jul-95	35	U
SB-04421	SB-04421-0055	5.5 - 5.5	27-Jul-95	45	U
SB-04421	SB-04421-0090	9 - 9	27-Jul-95	53	U
SB-04422	SB-04422-0100	10 - 10	27-Jul-95	430	UI
SB-04422	SB-04422-0020	2 - 2	27-Jul-95	37	U
SB-04422	SB-04422-0050	5 - 5	27-Jul-95	4300	UI
SB-04423	SB-04423-0010	1 - 1	27-Jul-95	37	U
SB-04423	SB-04423-0050	5 - 5	27-Jul-95	39	U
SB-04423	SB-04423-0095	9.5 - 9.5	27-Jul-95	45	U
SB-04424	SB-04424-0010	1 - 1	27-Jul-95	35	U
SB-04424	SB-04424-0050	5 - 5	27-Jul-95	35	U
SB-04424	SB-04424-0085	8.5 - 8.5	27-Jul-95	41	U
SB-04425	SB-04425-0075	7.5 - 7.5	20-Apr-95	3800	UI
SB-04426	SB-04426-0060	6 - 6	20-Apr-95	120	UI
SB-04427	SB-04427-0015	1.5 - 1.5	23-Aug-95	37	U
SB-04427	SB-04427-0105	10.5 - 10.5	23-Aug-95	45	U
SB-04427	SB-04427-0070	7 - 7	23-Aug-95	48	U
SB-04428	SB-04428-0010	1 - 1	23-Aug-95	36	U
SB-04428	SB-04428-0100	10 - 10	23-Aug-95	47	U
SB-04428	SB-04428-0070	7 - 7	23-Aug-95	51	U
SW-07	DP-0-SW07-0-045-PD	4 - 5	29-Aug-02	35	U
SW-07	DP-5-SW07-0-103-PD	9.4 - 11.2	29-Aug-02	48	U
SW-08	DP-0-SW08-0-045-PD	4 - 5	29-Aug-02	35	U
SW-08	DP-0-SW08-0-100-PD	9.5 - 10.5	29-Aug-02	44	U
SW-09	DP-5-SW09-0-115-PD	11 - 12	22-Aug-02	45	U
SW-09	DP-0-SW09-0-035-PD	3 - 4	22-Aug-02	35	U
SW-10	DP-0-SW10-0-105-PD	10 - 11	21-Aug-02	48	U
SW-10	DP-0-SW10-0-035-PD	3 - 4	21-Aug-02	34	U
SW-11	DP-0-SW11-0-038-PD	3.6 - 4.2	10-Sep-02	41	
SW-12	DP-0-SW12-0-045-PD	4 - 5	30-Aug-02	40	U
SW-12	DP-0-SW12-0-100-PD	9.5 - 10.5	30-Aug-02	40	U
SW-13	DP-0-SW13-0-105-PD	10 - 11	22-Aug-02	56	U
SW-13	DP-0-SW13-0-045-PD	4 - 5	22-Aug-02	35	U
SW-14	DP-0-SW14-0-035-PD	3 - 4	22-Aug-02	36	U
SW-14	DP-0-SW14-0-085-PD	8 - 9	22-Aug-02	50	U
SW-15	DP-0-SW15-0-035-PD	3 - 4	22-Aug-02	41	U
SW-15	DP-0-SW15-0-085-PD	8 - 9	22-Aug-02	53	U
SW-16	DP-0-SW16-0-045-PD	4 - 5	20-Aug-02	40	U
SW-16	DP-0-SW16-0-085-PD	8 - 9	20-Aug-02	38	U
SW-17	DP-0-SW17-0-115-PD	11 - 12	20-Aug-02	41	U
SW-17	DP-0-SW17-0-055-PD	5 - 6	20-Aug-02	35	U

Sample Location	Sample ID	Sample Interval[1] (ft. bgs)	Sample Date	Concentration (µg/kg)	Data Qualifier[2]
Aroclor 1260 (µg/kg) - 2004 Screening Level = 33 µg/kg; PMCL = 33 µg/kg[3]					
SW-18	DP-0-SW18-0-115-PD	11 - 12	15-Aug-02	40	U
SW-18	DP-0-SW18-0-055-PD	5 - 6	15-Aug-02	37	U
SW-19	DP-0-SW19-0-035-PD	3 - 4	23-Aug-02	35	U
SW-19	DP-0-SW19-0-085-PD	8 - 9	23-Aug-02	46	U
SW-20	DP-0-SW20-0-115-PD	11 - 12	22-Aug-02	54	U
SW-20	DP-0-SW20-0-035-PD	3 - 4	22-Aug-02	37	U
SW-20	DP-1-SW20-0-035-PD	3 - 4	22-Aug-02	40	U
SW-21	DP-0-SW21-0-037-PD	3.4 - 4	09-Sep-02	34	U
SW-21	DP-0-SW21-0-094-PD	9 - 9.7	09-Sep-02	44	U
SW-22	DP-0-SW22-0-115-PD	11 - 12	19-Aug-02	40	U
SW-22	DP-0-SW22-0-035-PD	3 - 4	19-Aug-02	34	U
SW-23	DP-0-SW23-0-105-PD	10 - 11	05-Sep-02	36	U
SW-23	DP-0-SW23-0-046-PD	4.4 - 4.8	05-Sep-02	34	U
SW-24	DP-0-SW24-0-040-PD	4 - 6	13-Aug-02	36	U
SW-24	DP-0-SW24-0-100-PD	9 - 11	13-Aug-02	45	U
SW-24	DP-1-SW24-0-100-PD	9 - 11	15-Aug-02	44	U
SW-25	DP-0-SW25-0-055-PD	5 - 6	22-Aug-02	41	U
SW-25	DP-0-SW25-0-085-PD	8 - 9	22-Aug-02	53	U
SW-26	DP-0-SW26-0-115-PD	11 - 12	22-Aug-02	42	U
SW-26	DP-0-SW26-0-055-PD	5 - 6	22-Aug-02	35	U
SW-27	DP-0-SW27-0-050-PD	4.5 - 5	05-Sep-02	35	U
SW-27	DP-1-SW27-0-100-PD	9 - 11	05-Sep-02	44	U
SW-27	DP-0-SW27-0-100-PD	9 - 11	05-Sep-02	46	U
SW-28	DP-0-SW28-0-5.5-PD	5 - 6	16-Aug-02	39	U
SW-28	DP-0-SW28-0-8.5-PD	8 - 9	16-Aug-02	44	U
SW-29	DP-0-SW29-0-3.5-PD	3 - 4	16-Aug-02	34	U
SW-29	DP-0-SW29-0-8.5-PD	8 - 9	16-Aug-02	34	U
SW-30	DP-0-SW30-0-050-PD	5 - 6	13-Aug-02	42	U
SW-30	DP-0-SW30-0-100-PD	9 - 10	13-Aug-02	44	U
SW-31	DP-0-SW31-0-045-PD	4.6 - 5.2	30-Aug-02	34	U
SW-31	DP-0-SW31-0-100-PD	9.5 - 10.5	30-Aug-02	45	U
SW-32	DP-0-SW32-0-038-PD	3.4 - 4.2	06-Sep-02	35	U
SW-32	DP-0-SW32-0-098-PD	9.5 - 10.3	06-Sep-02	41	U
SW-33	DP-0-SW33-0-100-PD	10 - 10.5	25-Sep-02	42	U
SW-33	DP-1-SW33-0-055-PD	5 - 6	25-Sep-02	35	U
SW-33	DP-0-SW33-0-055-PD	5 - 6	25-Sep-02	37	U
SW-34	DP-0-SW34-0-035-PD	3 - 4	23-Aug-02	38	U
SW-34	DP-0-SW34-0-085-PD	8 - 9	23-Aug-02	36	U
SW-34	DP-1-SW34-0-085-PD	8 - 9	23-Aug-02	40	U
SW-35	DP-0-SW35-0-035-PD	3 - 4	23-Aug-02	37	U
SW-35	DP-0-SW35-0-085-PD	8 - 9	23-Aug-02	36	U
SW-48	DP-0-SW48-0-115-PD	11 - 12	21-Aug-02	37	U
SW-48	DP-0-SW48-0-035-PD	3 - 4	21-Aug-02	36	U
SW-49	DP-0-SW49-0-045-PD	4 - 5	29-Aug-02	36	U
SW-49	DP-0-SW49-0-095-PD	9 - 9.5	29-Aug-02	44	U
SW-50	DP-0-SW50-0-060-PD	5.5 - 6.5	19-Aug-02	35	U
SW-51	DP-0-SW51-0-115-PD	11 - 12	20-Aug-02	41	U
SW-51	DP-0-SW51-0-055-PD	5 - 6	20-Aug-02	36	U
SW-52	DP-0-SW52-0-115-PD	11 - 12	19-Aug-02	48	U
SW-52	DP-0-SW52-0-035-PD	3 - 4	19-Aug-02	34	U
W12-SB1	W12-SB1-1	0 - 1.5	25-Jan-93	1000	U
W12-SB2	W12-SB2-1	0 - 1.5	25-Jan-93	1000	U
W12-SB3	W12-SB3-1	0 - 1.5	25-Jan-93	1000	U

Note: (1) - Data restricted from surface to 12ft bgs.
(2) - Definitions for data qualifiers are provided on Table F-3.
(3) - PMCL - Preliminary Media Cleanup Level (Weston, 1999).

Sample Location	Sample ID	Sample Interval[1] (ft. bgs)	Sample Date	Concentration (µg/kg)	Data Qualifier[2]
Aroclor 1262 (µg/kg) - 2004 Screening Level = 33 µg/kg; PMCL = 33 µg/kg[3]					
2-40-DP-006	2-40-DP-06-01-S-0	0 - 1	16-Jun-08	32	U
2-40-DP-006	2-40-DP-06-04-S-0	4 - 5	16-Jun-08	33	U
2-40-DP-006	2-40-DP-06-09-S-0	9 - 10	16-Jun-08	33	U
2-40-DP-007	2-40-DP-07-01-S-0	0 - 1	03-Jul-08	30	U
2-40-DP-007	2-40-DP-07-04-S-0	4 - 5	03-Jul-08	30	U
2-40-DP-007	2-40-DP-07-09-S-0	9 - 10	03-Jul-08	32	U
2-40-DP-008	2-40-DP-08-01-S-0	0 - 1	03-Jul-08	32	U
2-40-DP-008	2-40-DP-08-04-S-0	4 - 5	03-Jul-08	31	U
2-40-DP-008	2-40-DP-08-09-S-0	9 - 10	03-Jul-08	31	U
2-40-DP-009	2-40-DP-09-01-S-0	0 - 1	07-Jul-08	32	U
2-40-DP-009	2-40-DP-09-04-S-0	4 - 5	07-Jul-08	33	U
2-40-DP-009	2-40-DP-09-09-S-0	9 - 10	07-Jul-08	32	U
2-40-DP-012	2-40-DP-12-01-S-0	0 - 1	20-Jun-08	33	U
2-40-DP-012	2-40-DP-12-04-S-0	4 - 5	20-Jun-08	33	U
2-40-DP-012	2-40-DP-12-09-S-0	9 - 10	20-Jun-08	33	U
2-40-DP-013	2-40-DP-13-01-S-0	0 - 1	03-Jul-08	31	U
2-40-DP-013	2-40-DP-13-04-S-0	4 - 5	03-Jul-08	31	U
2-40-DP-013	2-40-DP-13-09-S-0	9 - 10	03-Jul-08	32	U
2-40-DP-016	2-40-DP-16-01-S-0	0 - 1	13-Jun-08	32	U
2-40-DP-016	2-40-DP-16-04-S-0	4 - 5	13-Jun-08	33	U
2-40-DP-016	2-40-DP-16-09-S-0	9 - 10	13-Jun-08	33	U
2-40-DP-021	2-40-DP-21-01-S-0	0 - 1	20-Jun-08	32	U
2-40-DP-021	2-40-DP-21-04-S-0	4 - 5	20-Jun-08	33	U
2-40-DP-021	2-40-DP-21-09-S-0	9 - 10	20-Jun-08	33	U
2-40-DP-022	2-40-DP-22-01-S-0	0 - 1	19-Jun-08	33	U
2-40-DP-022	2-40-DP-22-04-S-0	4 - 5	19-Jun-08	33	U
2-40-DP-022	2-40-DP-22-09-S-0	9 - 10	19-Jun-08	33	U
2-40-DP-029	2-40-DP-29-01-S-0	0 - 1	03-Jun-08	33	U
2-40-DP-029	2-40-DP-29-04-S-0	4 - 5	03-Jun-08	33	U
2-40-DP-029	2-40-DP-29-09-S-0	9 - 10	03-Jun-08	32	U
2-40-DP-031	2-40-DP-31-01-S-0	0 - 1	08-Jul-08	33	U
2-40-DP-031	2-40-DP-31-04-S-0	4 - 5	08-Jul-08	32	U
2-40-DP-031	2-40-DP-31-09-S-0	9 - 10	08-Jul-08	31	U
2-40-DP-037	2-40-DP-37-01-S-0	0 - 1	22-May-08	33	U
2-40-DP-037	2-40-DP-37-04-S-0	4 - 5	22-May-08	33	U
2-40-DP-037	2-40-DP-37-09-S-0	9 - 10	22-May-08	32	U
2-40-DP-040	2-40-DP-40-01-S-0	0 - 1	15-May-08	33	U
2-40-DP-040	2-40-DP-40-04-S-0	4 - 5	15-May-08	33	U
2-40-DP-040	2-40-DP-40-09-S-0	9 - 10	15-May-08	32	U
2-40-DP-043	2-40-DP-43-01-S-0	0 - 1	12-May-08	32	U
2-40-DP-043	2-40-DP-43-04-S-0	4 - 5	12-May-08	33	U
2-40-DP-043	2-40-DP-43-09-S-0	9 - 10	12-May-08	33	U
2-40-DP-046	2-40-DP-46-01-S-0	0 - 1	09-Jun-08	32	U
2-40-DP-046	2-40-DP-46-04-S-0	4 - 5	09-Jun-08	33	U
2-40-DP-046	2-40-DP-46-09-S-0	9 - 10	09-Jun-08	33	U
2-40-DP-050	2-40-DP-50-01-S-0	0 - 1	18-Jun-08	33	U
2-40-DP-050	2-40-DP-50-05-S-0	5 - 6	18-Jun-08	32	U
2-40-DP-050	2-40-DP-50-09-S-0	9 - 10	18-Jun-08	32	U
2-40-DP-051	2-40-DP-51-01-S-0	0 - 1	03-Jun-08	32	U
2-40-DP-051	2-40-DP-51-04-S-0	4 - 5	03-Jun-08	33	U
2-40-DP-051	2-40-DP-51-09-S-0	9 - 10	03-Jun-08	32	U
2-40-DP-052	2-40-DP-52-01-S-0	0 - 1	02-Jul-08	32	U
2-40-DP-052	2-40-DP-52-04-S-0	4 - 5	02-Jul-08	31	U
2-40-DP-052	2-40-DP-52-09-S-0	9 - 10	02-Jul-08	32	U
2-40-DP-057	2-40-DP-57-01-S-0	0 - 1	05-Jun-08	32	U
2-40-DP-057	2-40-DP-57-04-S-0	4 - 5	05-Jun-08	33	U
2-40-DP-057	2-40-DP-57-09-S-0	9 - 10	05-Jun-08	33	U
2-40-DP-058	2-40-DP-58-01-S-0	0 - 1	10-Jun-08	33	U

Sample Location	Sample ID	Sample Interval[1] (ft. bgs)	Sample Date	Concentration (µg/kg)	Data Qualifier[2]
Aroclor 1262 (µg/kg) - 2004 Screening Level = 33 µg/kg; PMCL = 33 µg/kg[3]					
2-40-DP-058	2-40-DP-58-04-S-0	4 - 5	10-Jun-08	33	U
2-40-DP-058	2-40-DP-58-09-S-0	9 - 10	10-Jun-08	33	U
2-40-DP-059	2-40-DP-59-01-S-0	0 - 1	18-Jun-08	32	U
2-40-DP-059	2-40-DP-59-04-S-0	4 - 5	18-Jun-08	33	U
2-40-DP-059	2-40-DP-59-09-S-0	9 - 10	18-Jun-08	32	U
2-40-DP-060	2-40-DP-60-01-S-0	0 - 1	17-Jun-08	33	U
2-40-DP-060	2-40-DP-60-04-S-0	4 - 5	17-Jun-08	33	U
2-40-DP-060	2-40-DP-60-09-S-0	9 - 10	17-Jun-08	33	U
2-40-DP-061	2-40-DP-61-01-S-0	0 - 1	11-Jun-08	33	U
2-40-DP-061	2-40-DP-61-04-S-0	4 - 5	11-Jun-08	32	U
2-40-DP-061	2-40-DP-61-09-S-0	9 - 10	11-Jun-08	33	U
2-40-DP-062	2-40-DP-62-01-S-0	0 - 1	17-Jun-08	33	U
2-40-DP-062	2-40-DP-62-04-S-0	4 - 5	17-Jun-08	33	U
2-40-DP-062	2-40-DP-62-09-S-0	9 - 10	17-Jun-08	32	U
2-40-DP-063	2-40-DP-63-01-S-0	0 - 1	17-Jun-08	32	U
2-40-DP-063	2-40-DP-63-04-S-0	4 - 5	17-Jun-08	32	U
2-40-DP-063	2-40-DP-63-09-S-0	9 - 10	17-Jun-08	32	U
2-40-DP-067	2-40-DP-67-01-S-0	0 - 1	19-Jun-08	32	U
2-40-DP-067	2-40-DP-67-04-S-0	4 - 5	19-Jun-08	32	U
2-40-DP-067	2-40-DP-67-09-S-0	9 - 10	19-Jun-08	33	U
2-40-DP-068	2-40-DP-68-01-S-0	0 - 1	19-Jun-08	33	U
2-40-DP-068	2-40-DP-68-04-S-0	4 - 5	19-Jun-08	32	U
2-40-DP-068	2-40-DP-68-09-S-0	9 - 10	19-Jun-08	33	U
2-40-DP-080	2-40-DP-80-01-S-0	0 - 1	09-Jun-08	33	U
2-40-DP-080	2-40-DP-80-04-S-0	4 - 5	09-Jun-08	33	U
2-40-DP-080	2-40-DP-80-09-S-0	9 - 10	09-Jun-08	33	U
2-40-DP-083	2-40-DP-83-01-S-0	0 - 1	03-Jun-08	33	U
2-40-DP-083	2-40-DP-83-04-S-0	4 - 5	03-Jun-08	32	U
2-40-DP-083	2-40-DP-83-09-S-0	9 - 10	03-Jun-08	33	U
2-40-DP-091	2-40-DP-91-01-S-0	0 - 1	04-Jun-08	32	U
2-40-DP-091	2-40-DP-91-04-S-0	4 - 5	04-Jun-08	32	U
2-40-DP-091	2-40-DP-91-09-S-0	9 - 10	04-Jun-08	33	U
2-40-DP-092	2-40-DP-92-01-S-0	0 - 1	03-Jun-08	32	U
2-40-DP-092	2-40-DP-92-04-S-0	4 - 5	03-Jun-08	33	U
2-40-DP-092	2-40-DP-92-09-S-0	9 - 10	03-Jun-08	34	U
2-40-DP-093	2-40-DP-93-01-S-0	0 - 1	08-Jul-08	32	U
2-40-DP-093	2-40-DP-93-04-S-0	4 - 5	08-Jul-08	31	U
2-40-DP-093	2-40-DP-93-09-S-0	9 - 10	08-Jul-08	33	U
2-40-DP-094	2-40-DP-94-01-S-0	0 - 1	30-Jun-08	30	UJ
2-40-DP-094	2-40-DP-94-04-S-0	4 - 5	30-Jun-08	470	J
2-40-DP-094	2-40-DP-94-09-S-0	9 - 10	30-Jun-08	30	UJ
2-40-DP-098	2-40-DP-98-01-S-0	0 - 1	12-Jun-08	32	U
2-40-DP-098	2-40-DP-98-04-S-0	4 - 5	12-Jun-08	33	U
2-40-DP-098	2-40-DP-98-09-S-0	9 - 10	12-Jun-08	32	U
2-40-DP-099	2-40-DP-99-01-S-0	0 - 1	12-Jun-08	33	U
2-40-DP-099	2-40-DP-99-04-S-0	4 - 5	12-Jun-08	33	U
2-40-DP-099	2-40-DP-99-09-S-0	9 - 10	12-Jun-08	32	U
2-40-DP-105	2-40-DP-105-01-S-0	0 - 1	11-Jun-08	33	U
2-40-DP-105	2-40-DP-105-04-S-0	4 - 5	11-Jun-08	33	U
2-40-DP-105	2-40-DP-105-09-S-0	9 - 10	11-Jun-08	32	U
PL2-440B	2-40-PL2-440B-S-01-0	0 - 1	09-Jul-08	5500	U
PL2-440B	2-40-PL2-440B-S-04-0	4 - 5	09-Jul-08	6200	U
PL2-440B	2-40-PL2-440B-S-09-0	9 - 10	09-Jul-08	31	U
PL2-442B	2-40-PL2-442B-S-01-0	0 - 1	14-Jul-08	32	U
PL2-442B	2-40-PL2-442B-S-04-0	4 - 5	14-Jul-08	32	U
PL2-442B	2-40-PL2-442B-S-09-0	9 - 10	14-Jul-08	32	U

Note: (1) - Data restricted from surface to 12ft bgs.
(2) - Definitions for data qualifiers are provided on Table F-3.

Sample Location	Sample ID	Sample Interval[1] (ft. bgs)	Sample Date	Concentration (µg/kg)	Data Qualifier[2]
Aroclor 1262 (µg/kg) - 2004 Screening Level = 33 µg/kg; PMCL = 33 µg/kg[3]					
(3) - PMCL - Preliminary Media Cleanup Level (Weston, 1999).					

This page intentionally left blank

Sample Location	Sample ID	Sample Interval[1] (ft. bgs)	Sample Date	Concentration (µg/kg)	Data Qualifier[2]
1,1-Dichloroethene (µg/kg) - 2004 Soil Screening Level = 2.73 µg/kg; PMCL = 190 µg/kg[3]					
2-40-DP-001	2-40-DP-01-01-S-0	0 - 1	25-Jun-08	1	U
2-40-DP-001	2-40-DP-01-04-S-0	4 - 5	25-Jun-08	1.1	U
2-40-DP-001	2-40-DP-01-09-S-0	9 - 10	25-Jun-08	1	U
2-40-DP-002	2-40-DP-02-01-S-0	0 - 1	26-Jun-08	1.1	U
2-40-DP-002	2-40-DP-02-04-S-0	4 - 5	26-Jun-08	1.2	U
2-40-DP-002	2-40-DP-02-09-S-0	9 - 10	26-Jun-08	1.2	U
2-40-DP-003	2-40-DP-03-01-S-0	0 - 1	25-Jun-08	0.9	U
2-40-DP-003	2-40-DP-03-04-S-0	4 - 5	25-Jun-08	1	U
2-40-DP-003	2-40-DP-03-09-S-0	9 - 10	25-Jun-08	1.3	U
2-40-DP-003	2-40-DP-03-09-S-0	9 - 10	25-Jun-08	81	U
2-40-DP-004	2-40-DP-04-01-S-0	0 - 1	12-Jun-08	1.1	U
2-40-DP-004	2-40-DP-04-04-S-0	4 - 5	12-Jun-08	1.2	U
2-40-DP-004	2-40-DP-04-09-S-0	9 - 10	12-Jun-08	1.4	U
2-40-DP-004	2-40-DP-04-09-S-0	9 - 10	12-Jun-08	1.5	U
2-40-DP-005	2-40-DP-05-01-S-0	0 - 1	18-Jun-08	1.2	U
2-40-DP-005	2-40-DP-05-04-S-0	4 - 5	18-Jun-08	1.4	U
2-40-DP-005	2-40-DP-05-09-S-0	9 - 10	18-Jun-08	1.5	U
2-40-DP-006	2-40-DP-06-01-S-0	0 - 1	16-Jun-08	0.9	U
2-40-DP-006	2-40-DP-06-04-S-0	4 - 5	16-Jun-08	1.2	U
2-40-DP-006	2-40-DP-06-09-S-0	9 - 10	16-Jun-08	1.4	U
2-40-DP-007	2-40-DP-07-01-S-0	0 - 1	03-Jul-08	0.9	U
2-40-DP-007	2-40-DP-07-01-S-0	0 - 1	03-Jul-08	0.9	U
2-40-DP-007	2-40-DP-07-04-S-0	4 - 5	03-Jul-08	1	U
2-40-DP-007	2-40-DP-07-04-S-0	4 - 5	03-Jul-08	1	U
2-40-DP-007	2-40-DP-07-09-S-0	9 - 10	03-Jul-08	1	U
2-40-DP-008	2-40-DP-08-01-S-0	0 - 1	03-Jul-08	0.8	U
2-40-DP-008	2-40-DP-08-04-S-0	4 - 5	03-Jul-08	1	U
2-40-DP-008	2-40-DP-08-09-S-0	9 - 10	03-Jul-08	1	U
2-40-DP-009	2-40-DP-09-01-S-0	0 - 1	07-Jul-08	1	U
2-40-DP-009	2-40-DP-09-04-S-0	4 - 5	07-Jul-08	1.2	U
2-40-DP-009	2-40-DP-09-09-S-0	9 - 10	07-Jul-08	1.2	U
2-40-DP-010	2-40-DP-10-01-S-0	0 - 1	23-Jun-08	0.9	U
2-40-DP-010	2-40-DP-10-04-S-0	4 - 5	23-Jun-08	0.9	U
2-40-DP-010	2-40-DP-10-09-S-0	9 - 10	23-Jun-08	1.3	U
2-40-DP-011	2-40-DP-11-01-S-0	0 - 1	24-Jun-08	1	U
2-40-DP-011	2-40-DP-11-04-S-0	4 - 5	24-Jun-08	1.3	U
2-40-DP-011	2-40-DP-11-09-S-0	9 - 10	24-Jun-08	1.3	U
2-40-DP-012	2-40-DP-12-01-S-0	0 - 1	20-Jun-08	1	U
2-40-DP-012	2-40-DP-12-04-S-0	4 - 5	20-Jun-08	1.4	U
2-40-DP-012	2-40-DP-12-09-S-0	9 - 10	20-Jun-08	1.7	U
2-40-DP-012	2-40-DP-12-09-S-0	9 - 10	20-Jun-08	1.7	U
2-40-DP-013	2-40-DP-13-01-S-0	0 - 1	03-Jul-08	1.1	U
2-40-DP-013	2-40-DP-13-04-S-0	4 - 5	03-Jul-08	1.4	U
2-40-DP-013	2-40-DP-13-09-S-0	9 - 10	03-Jul-08	1.1	U
2-40-DP-014	2-40-DP-14-01-S-0	0 - 1	10-Jun-08	0.9	U
2-40-DP-014	2-40-DP-14-04-S-0	4 - 5	10-Jun-08	0.9	U
2-40-DP-014	2-40-DP-14-09-S-0	9 - 10	10-Jun-08	1.1	U
2-40-DP-015	2-40-DP-15-01-S-0	0 - 1	11-Jun-08	1.1	UJ
2-40-DP-015	2-40-DP-15-04-S-0	4 - 5	11-Jun-08	1.1	U
2-40-DP-015	2-40-DP-15-09-S-0	9 - 10	11-Jun-08	1.1	U
2-40-DP-016	2-40-DP-16-01-S-0	0 - 1	13-Jun-08	0.8	U
2-40-DP-016	2-40-DP-16-01-S-0	0 - 1	13-Jun-08	1	U
2-40-DP-016	2-40-DP-16-04-S-0	4 - 5	13-Jun-08	1.3	U
2-40-DP-016	2-40-DP-16-09-S-0	9 - 10	13-Jun-08	1.3	U

Sample Location	Sample ID	Sample Interval[1] (ft. bgs)	Sample Date	Concentration (µg/kg)	Data Qualifier[2]
1,1-Dichloroethene (µg/kg) - 2004 Soil Screening Level = 2.73 µg/kg; PMCL = 190 µg/kg[3]					
2-40-DP-016	2-40-DP-16-09-S-0	9 - 10	13-Jun-08	1.3	U
2-40-DP-017	2-40-DP-17-01-S-0	0 - 1	12-Jun-08	1	U
2-40-DP-017	2-40-DP-17-04-S-0	4 - 5	12-Jun-08	1.2	U
2-40-DP-017	2-40-DP-17-09-S-0	9 - 10	12-Jun-08	1	U
2-40-DP-018	2-40-DP-18-01-S-0	0 - 1	06-Jun-08	0.9	U
2-40-DP-018	2-40-DP-18-04-S-0	4 - 5	06-Jun-08	1.1	U
2-40-DP-018	2-40-DP-18-09-S-0	9 - 10	06-Jun-08	1.2	U
2-40-DP-019	2-40-DP-19-01-S-0	0 - 1	19-May-08	0.9	U
2-40-DP-019	2-40-DP-19-01-S-0	0 - 1	19-May-08	51	U
2-40-DP-019	2-40-DP-19-04-S-0	4 - 5	19-May-08	1.1	U
2-40-DP-019	2-40-DP-19-09-S-0	9 - 10	19-May-08	0.9	U
2-40-DP-019	2-40-DP-19-09-S-0	9 - 10	19-May-08	1	U
2-40-DP-019	2-40-DP-19-09-S-0	9 - 10	19-May-08	50	U
2-40-DP-020	2-40-DP-20-01-S-0	0 - 1	03-Jul-08	1	U
2-40-DP-020	2-40-DP-20-01-S-0	0 - 1	03-Jul-08	1.1	U
2-40-DP-020	2-40-DP-20-04-S-0	4 - 5	03-Jul-08	1.2	U
2-40-DP-020	2-40-DP-20-04-S-0	4 - 5	03-Jul-08	1.2	U
2-40-DP-020	2-40-DP-20-09-S-0	9 - 10	03-Jul-08	1.1	U
2-40-DP-021	2-40-DP-21-01-S-0	0 - 1	20-Jun-08	1.2	U
2-40-DP-021	2-40-DP-21-04-S-0	4 - 5	20-Jun-08	1.3	U
2-40-DP-021	2-40-DP-21-09-S-0	9 - 10	20-Jun-08	1.4	U
2-40-DP-022	2-40-DP-22-01-S-0	0 - 1	19-Jun-08	0.9	U
2-40-DP-022	2-40-DP-22-04-S-0	4 - 5	19-Jun-08	1.3	U
2-40-DP-022	2-40-DP-22-09-S-0	9 - 10	19-Jun-08	1.6	U
2-40-DP-022	2-40-DP-22-09-S-0	9 - 10	19-Jun-08	1.7	U
2-40-DP-023	2-40-DP-23-01-S-0	0 - 1	30-Jun-08	1.6	UJ
2-40-DP-023	2-40-DP-23-04-S-0	4 - 5	30-Jun-08	1.3	U
2-40-DP-023	2-40-DP-23-09-S-0	9 - 10	30-Jun-08	1.1	U
2-40-DP-024	2-40-DP-24-01-S-0	0 - 1	10-Jun-08	1	U
2-40-DP-024	2-40-DP-24-04-S-0	4 - 5	10-Jun-08	1.1	U
2-40-DP-024	2-40-DP-24-09-S-0	9 - 10	10-Jun-08	1.5	U
2-40-DP-025	2-40-DP-25-01-S-0	0 - 1	03-Jul-08	1.2	UJ
2-40-DP-025	2-40-DP-25-04-S-0	4 - 5	03-Jul-08	1.1	U
2-40-DP-025	2-40-DP-25-09-S-0	9 - 10	03-Jul-08	1.1	U
2-40-DP-025	2-40-DP-25-09-S-0	9 - 10	03-Jul-08	1.1	U
2-40-DP-026	2-40-DP-26-01-S-0	0 - 1	01-Jul-08	1.5	U
2-40-DP-026	2-40-DP-26-04-S-0	4 - 5	01-Jul-08	1.3	U
2-40-DP-026	2-40-DP-26-09-S-0	9 - 10	01-Jul-08	1.4	U
2-40-DP-026	2-40-DP-26-09-S-0	9 - 10	01-Jul-08	1.4	U
2-40-DP-027	2-40-DP-27-01-S-0	0 - 1	05-Jun-08	1	U
2-40-DP-027	2-40-DP-27-04-S-0	4 - 5	05-Jun-08	1.2	U
2-40-DP-027	2-40-DP-27-09-S-0	9 - 10	05-Jun-08	1.2	U
2-40-DP-028	2-40-DP-28-01-S-0	0 - 1	06-Jun-08	1.2	U
2-40-DP-028	2-40-DP-28-04-S-0	4 - 5	06-Jun-08	1.3	U
2-40-DP-028	2-40-DP-28-09-S-0	9 - 10	06-Jun-08	1.5	U
2-40-DP-029	2-40-DP-29-01-S-0	0 - 1	03-Jun-08	1.2	U
2-40-DP-029	2-40-DP-29-04-S-0	4 - 5	03-Jun-08	1.2	U
2-40-DP-029	2-40-DP-29-09-S-0	9 - 10	03-Jun-08	1.5	U
2-40-DP-030	2-40-DP-30-01-S-0	0 - 1	16-Jun-08	1.1	U
2-40-DP-030	2-40-DP-30-04-S-0	4 - 5	16-Jun-08	0.9	U
2-40-DP-030	2-40-DP-30-09-S-0	9 - 10	16-Jun-08	1.1	U
2-40-DP-031	2-40-DP-31-01-S-0	0 - 1	08-Jul-08	0.9	U
2-40-DP-031	2-40-DP-31-04-S-0	4 - 5	08-Jul-08	0.9	U
2-40-DP-031	2-40-DP-31-09-S-0	9 - 10	08-Jul-08	1	U

Sample Location	Sample ID	Sample Interval[1] (ft. bgs)	Sample Date	Concentration (µg/kg)	Data Qualifier[2]
1,1-Dichloroethene (µg/kg) - 2004 Soil Screening Level = 2.73 µg/kg; PMCL = 190 µg/kg[3]					
2-40-DP-032	2-40-DP-32-01-S-0	0 - 1	28-May-08	1.2	U
2-40-DP-032	2-40-DP-32-04-S-0	4 - 5	28-May-08	1.3	U
2-40-DP-032	2-40-DP-32-09-S-0	9 - 10	28-May-08	2	U
2-40-DP-033	2-40-DP-33-01-S-0	0 - 1	02-Jun-08	1	U
2-40-DP-033	2-40-DP-33-04-S-0	4 - 5	02-Jun-08	1	U
2-40-DP-033	2-40-DP-33-09-S-0	9 - 10	02-Jun-08	0.8	U
2-40-DP-034	2-40-DP-34-01-S-0	0 - 1	07-Jul-08	1	U
2-40-DP-034	2-40-DP-34-04-S-0	4 - 5	07-Jul-08	1	U
2-40-DP-034	2-40-DP-34-09-S-0	9 - 10	07-Jul-08	1.2	U
2-40-DP-035	2-40-DP-35-01-S-0	0 - 1	30-May-08	1	U
2-40-DP-035	2-40-DP-35-04-S-0	4 - 5	30-May-08	1.3	U
2-40-DP-035	2-40-DP-35-09-S-0	9 - 10	30-May-08	1.2	U
2-40-DP-036	2-40-DP-36-01-S-0	0 - 1	01-Jul-08	1	U
2-40-DP-036	2-40-DP-36-04-S-0	4 - 5	01-Jul-08	1.1	U
2-40-DP-036	2-40-DP-36-09-S-0	9 - 10	01-Jul-08	1.1	U
2-40-DP-037	2-40-DP-37-01-S-0	0 - 1	22-May-08	1	U
2-40-DP-037	2-40-DP-37-04-S-0	4 - 5	22-May-08	1	U
2-40-DP-037	2-40-DP-37-09-S-0	9 - 10	22-May-08	0.8	U
2-40-DP-038	2-40-DP-38-01-S-0	0 - 1	21-May-08	1	U
2-40-DP-038	2-40-DP-38-04-S-0	4 - 5	21-May-08	0.9	U
2-40-DP-038	2-40-DP-38-09-S-0	9 - 10	21-May-08	1	U
2-40-DP-039	2-40-DP-39-01-S-0	0 - 1	20-May-08	1	U
2-40-DP-039	2-40-DP-39-04-S-0	4 - 5	20-May-08	1.1	U
2-40-DP-039	2-40-DP-39-09-S-0	9 - 10	20-May-08	0.9	U
2-40-DP-040	2-40-DP-40-01-S-0	0 - 1	15-May-08	0.9	U
2-40-DP-040	2-40-DP-40-04-S-0	4 - 5	15-May-08	0.8	U
2-40-DP-040	2-40-DP-40-09-S-0	9 - 10	15-May-08	1	U
2-40-DP-041	2-40-DP-41-01-S-0	0 - 1	14-May-08	0.9	U
2-40-DP-041	2-40-DP-41-04-S-0	4 - 5	14-May-08	1.1	U
2-40-DP-041	2-40-DP-41-09-S-0	9 - 10	14-May-08	1.2	U
2-40-DP-042	2-40-DP-42-01-S-0	0 - 1	13-May-08	1	U
2-40-DP-042	2-40-DP-42-04-S-0	4 - 5	13-May-08	1.1	U
2-40-DP-042	2-40-DP-42-09-S-0	9 - 10	13-May-08	1.1	U
2-40-DP-043	2-40-DP-43-01-S-0	0 - 1	12-May-08	1	U
2-40-DP-043	2-40-DP-43-04-S-0	4 - 5	12-May-08	0.9	U
2-40-DP-043	2-40-DP-43-09-S-0	9 - 10	12-May-08	1	U
2-40-DP-043	2-40-DP-43-09-S-0	9 - 10	12-May-08	1.2	UJ
2-40-DP-045	2-40-DP-45-01-S-0	0 - 1	27-May-08	1.2	U
2-40-DP-045	2-40-DP-45-04-S-0	4 - 5	27-May-08	1.3	U
2-40-DP-045	2-40-DP-45-09-S-0	9 - 10	27-May-08	1	U
2-40-DP-046	2-40-DP-46-01-S-0	0 - 1	09-Jun-08	1.1	U
2-40-DP-046	2-40-DP-46-04-S-0	4 - 5	09-Jun-08	1.8	U
2-40-DP-046	2-40-DP-46-09-S-0	9 - 10	09-Jun-08	1.2	U
2-40-DP-047	2-40-DP-47-01-S-0	0 - 1	25-Jun-08	1	U
2-40-DP-047	2-40-DP-47-04-S-0	4 - 5	25-Jun-08	1.2	U
2-40-DP-047	2-40-DP-47-09-S-0	9 - 10	25-Jun-08	1.4	U
2-40-DP-048	2-40-DP-48-01-S-0	0 - 1	01-Jul-08	1.1	U
2-40-DP-048	2-40-DP-48-04-S-0	4 - 5	01-Jul-08	1.3	U
2-40-DP-048	2-40-DP-48-09-S-0	9 - 10	01-Jul-08	1.5	U
2-40-DP-049	2-40-DP-49-01-S-0	0 - 1	27-Jun-08	0.9	U
2-40-DP-049	2-40-DP-49-04-S-0	4 - 5	27-Jun-08	1.3	U
2-40-DP-049	2-40-DP-49-09-S-0	9 - 10	27-Jun-08	1	U
2-40-DP-050	2-40-DP-50-01-S-0	0 - 1	18-Jun-08	1	U
2-40-DP-050	2-40-DP-50-05-S-0	5 - 6	18-Jun-08	1.2	UJ

Sample Location	Sample ID	Sample Interval[1] (ft. bgs)	Sample Date	Concentration (µg/kg)	Data Qualifier[2]
1,1-Dichloroethene (µg/kg) - 2004 Soil Screening Level = 2.73 µg/kg; PMCL = 190 µg/kg[3]					
2-40-DP-050	2-40-DP-50-09-S-0	9 - 10	18-Jun-08	1.5	U
2-40-DP-051	2-40-DP-51-01-S-0	0 - 1	03-Jun-08	1	U
2-40-DP-051	2-40-DP-51-04-S-0	4 - 5	03-Jun-08	1	U
2-40-DP-051	2-40-DP-51-09-S-0	9 - 10	03-Jun-08	1.1	UJ
2-40-DP-052	2-40-DP-52-01-S-0	0 - 1	02-Jul-08	1	U
2-40-DP-052	2-40-DP-52-04-S-0	4 - 5	02-Jul-08	1.1	U
2-40-DP-052	2-40-DP-52-04-S-0	4 - 5	02-Jul-08	1.4	U
2-40-DP-052	2-40-DP-52-09-S-0	9 - 10	02-Jul-08	1.4	U
2-40-DP-053	2-40-DP-53-01-S-0	0 - 1	09-Jun-08	0.9	U
2-40-DP-053	2-40-DP-53-04-S-0	4 - 5	09-Jun-08	1.5	U
2-40-DP-053	2-40-DP-53-09-S-0	9 - 10	09-Jun-08	1	U
2-40-DP-054	2-40-DP-54-01-S-0	0 - 1	06-Jun-08	1.6	U
2-40-DP-054	2-40-DP-54-04-S-0	4 - 5	06-Jun-08	1.4	U
2-40-DP-054	2-40-DP-54-04-S-0	4 - 5	06-Jun-08	1.7	U
2-40-DP-054	2-40-DP-54-09-S-0	9 - 10	06-Jun-08	1.5	U
2-40-DP-055	2-40-DP-55-01-S-0	0 - 1	07-Jul-08	1	U
2-40-DP-055	2-40-DP-55-04-S-0	4 - 5	07-Jul-08	1.2	U
2-40-DP-055	2-40-DP-55-09-S-0	9 - 10	07-Jul-08	1.6	U
2-40-DP-055	2-40-DP-55-09-S-0	9 - 10	07-Jul-08	1.8	U
2-40-DP-056	2-40-DP-56-01-S-0	0 - 1	04-Jun-08	1.8	U
2-40-DP-056	2-40-DP-56-04-S-0	4 - 5	04-Jun-08	1.3	U
2-40-DP-056	2-40-DP-56-09-S-0	9 - 10	04-Jun-08	1	U
2-40-DP-056	2-40-DP-56-09-S-0	9 - 10	04-Jun-08	80	U
2-40-DP-057	2-40-DP-57-01-S-0	0 - 1	05-Jun-08	1	U
2-40-DP-057	2-40-DP-57-04-S-0	4 - 5	05-Jun-08	1	U
2-40-DP-057	2-40-DP-57-09-S-0	9 - 10	05-Jun-08	1.5	U
2-40-DP-058	2-40-DP-58-01-S-0	0 - 1	10-Jun-08	1.1	U
2-40-DP-058	2-40-DP-58-04-S-0	4 - 5	10-Jun-08	1.2	U
2-40-DP-058	2-40-DP-58-09-S-0	9 - 10	10-Jun-08	1.6	U
2-40-DP-059	2-40-DP-59-01-S-0	0 - 1	18-Jun-08	0.9	U
2-40-DP-059	2-40-DP-59-04-S-0	4 - 5	18-Jun-08	1	U
2-40-DP-059	2-40-DP-59-09-S-0	9 - 10	18-Jun-08	1.4	U
2-40-DP-060	2-40-DP-60-01-S-0	0 - 1	17-Jun-08	1	U
2-40-DP-060	2-40-DP-60-04-S-0	4 - 5	17-Jun-08	1.2	U
2-40-DP-060	2-40-DP-60-09-S-0	9 - 10	17-Jun-08	1.4	U
2-40-DP-060	2-40-DP-60-09-S-0	9 - 10	17-Jun-08	1.6	U
2-40-DP-061	2-40-DP-61-01-S-0	0 - 1	11-Jun-08	0.9	U
2-40-DP-061	2-40-DP-61-04-S-0	4 - 5	11-Jun-08	1.3	U
2-40-DP-061	2-40-DP-61-09-S-0	9 - 10	11-Jun-08	1.3	U
2-40-DP-062	2-40-DP-62-01-S-0	0 - 1	17-Jun-08	0.9	U
2-40-DP-062	2-40-DP-62-04-S-0	4 - 5	17-Jun-08	1.2	U
2-40-DP-062	2-40-DP-62-09-S-0	9 - 10	17-Jun-08	1.1	U
2-40-DP-062	2-40-DP-62-09-S-0	9 - 10	17-Jun-08	1.2	U
2-40-DP-063	2-40-DP-63-01-S-0	0 - 1	17-Jun-08	1	U
2-40-DP-063	2-40-DP-63-04-S-0	4 - 5	17-Jun-08	1.3	U
2-40-DP-063	2-40-DP-63-09-S-0	9 - 10	17-Jun-08	1.4	U
2-40-DP-063	2-40-DP-63-09-S-0	9 - 10	17-Jun-08	1.5	U
2-40-DP-064	2-40-DP-64-01-S-0	0 - 1	05-Jun-08	1	U
2-40-DP-064	2-40-DP-64-04-S-0	4 - 5	05-Jun-08	1.3	U
2-40-DP-064	2-40-DP-64-09-S-0	9 - 10	05-Jun-08	1.5	U
2-40-DP-065	2-40-DP-65-01-S-0	0 - 1	09-Jun-08	1	U
2-40-DP-065	2-40-DP-65-04-S-0	4 - 5	09-Jun-08	1.2	U
2-40-DP-065	2-40-DP-65-09-S-0	9 - 10	09-Jun-08	1.4	U
2-40-DP-066	2-40-DP-66-01-S-0	0 - 1	13-Jun-08	0.9	U

Sample Location	Sample ID	Sample Interval[1] (ft. bgs)	Sample Date	Concentration (µg/kg)	Data Qualifier[2]
1,1-Dichloroethene (µg/kg) - 2004 Soil Screening Level = 2.73 µg/kg; PMCL = 190 µg/kg[3]					
2-40-DP-066	2-40-DP-66-04-S-0	4 - 5	13-Jun-08	1	U
2-40-DP-066	2-40-DP-66-09-S-0	9 - 10	13-Jun-08	1.1	U
2-40-DP-067	2-40-DP-67-01-S-0	0 - 1	19-Jun-08	1	U
2-40-DP-067	2-40-DP-67-04-S-0	4 - 5	19-Jun-08	1.2	U
2-40-DP-067	2-40-DP-67-09-S-0	9 - 10	19-Jun-08	1.7	U
2-40-DP-067	2-40-DP-67-09-S-0	9 - 10	19-Jun-08	1.7	U
2-40-DP-068	2-40-DP-68-01-S-0	0 - 1	19-Jun-08	1	U
2-40-DP-068	2-40-DP-68-04-S-0	4 - 5	19-Jun-08	1.2	U
2-40-DP-068	2-40-DP-68-09-S-0	9 - 10	19-Jun-08	1.4	U
2-40-DP-069	2-40-DP-69-01-S-0	0 - 1	28-May-08	1.1	U
2-40-DP-069	2-40-DP-69-04-S-0	4 - 5	28-May-08	1.1	U
2-40-DP-069	2-40-DP-69-09-S-0	9 - 10	28-May-08	1.7	U
2-40-DP-070	2-40-DP-70-01-S-0	0 - 1	27-May-08	1.6	U
2-40-DP-070	2-40-DP-70-04-S-0	4 - 5	27-May-08	1.4	U
2-40-DP-070	2-40-DP-70-09-S-0	9 - 10	27-May-08	2.8	U
2-40-DP-071	2-40-DP-71-01-S-0	0 - 1	23-Jun-08	1.2	U
2-40-DP-071	2-40-DP-71-04-S-0	4 - 5	23-Jun-08	1.8	U
2-40-DP-071	2-40-DP-71-04-S-0	4 - 5	23-Jun-08	2.1	U
2-40-DP-071	2-40-DP-71-09-S-0	9 - 10	23-Jun-08	1.1	U
2-40-DP-072	2-40-DP-72-01-S-0	0 - 1	24-Jun-08	1	U
2-40-DP-072	2-40-DP-72-04-S-0	4 - 5	24-Jun-08	1.2	U
2-40-DP-072	2-40-DP-72-09-S-0	9 - 10	24-Jun-08	1.2	U
2-40-DP-073	2-40-DP-73-01-S-0	0 - 1	25-Jun-08	1.2	U
2-40-DP-073	2-40-DP-73-01-S-0	0 - 1	25-Jun-08	1.2	U
2-40-DP-073	2-40-DP-73-01-S-0	0 - 1	25-Jun-08	65	U
2-40-DP-073	2-40-DP-73-04-S-0	4 - 5	25-Jun-08	1.2	U
2-40-DP-073	2-40-DP-73-09-S-0	9 - 10	25-Jun-08	1.1	U
2-40-DP-074	2-40-DP-74-01-S-0	0 - 1	02-Jul-08	1	U
2-40-DP-074	2-40-DP-74-04-S-0	4 - 5	02-Jul-08	0.9	U
2-40-DP-074	2-40-DP-74-09-S-0	9 - 10	02-Jul-08	1.3	UJ
2-40-DP-075	2-40-DP-75-01-S-0	0 - 1	01-Jul-08	1.1	U
2-40-DP-075	2-40-DP-75-04-S-0	4 - 5	01-Jul-08	1.3	U
2-40-DP-075	2-40-DP-75-09-S-0	9 - 10	01-Jul-08	1.4	U
2-40-DP-076	2-40-DP-76-01-S-0	0 - 1	05-Jun-08	1.9	U
2-40-DP-076	2-40-DP-76-04-S-0	4 - 5	05-Jun-08	2.1	U
2-40-DP-076	2-40-DP-76-09-S-0	9 - 10	05-Jun-08	1.3	U
2-40-DP-077	2-40-DP-77-01-S-0	0 - 1	02-Jun-08	1	U
2-40-DP-077	2-40-DP-77-04-S-0	4 - 5	02-Jun-08	1.2	U
2-40-DP-077	2-40-DP-77-09-S-0	9 - 10	02-Jun-08	1.5	U
2-40-DP-078	2-40-DP-78-01-S-0	0 - 1	28-May-08	1.1	U
2-40-DP-078	2-40-DP-78-04-S-0	4 - 5	28-May-08	1.2	U
2-40-DP-078	2-40-DP-78-09-S-0	9 - 10	28-May-08	1.6	U
2-40-DP-079	2-40-DP-79-01-S-0	0 - 1	24-Jun-08	1	U
2-40-DP-079	2-40-DP-79-04-S-0	4 - 5	24-Jun-08	1.2	U
2-40-DP-079	2-40-DP-79-09-S-0	9 - 10	24-Jun-08	1.4	U
2-40-DP-080	2-40-DP-80-01-S-0	0 - 1	09-Jun-08	0.9	U
2-40-DP-080	2-40-DP-80-04-S-0	4 - 5	09-Jun-08	1.1	U
2-40-DP-080	2-40-DP-80-09-S-0	9 - 10	09-Jun-08	1.2	U
2-40-DP-081	2-40-DP-81-01-S-0	0 - 1	06-Jun-08	1.6	U
2-40-DP-081	2-40-DP-81-04-S-0	4 - 5	06-Jun-08	1.2	U
2-40-DP-081	2-40-DP-81-09-S-0	9 - 10	06-Jun-08	1.4	U
2-40-DP-081	2-40-DP-81-09-S-0	9 - 10	06-Jun-08	1.5	U
2-40-DP-082	2-40-DP-82-01-S-0	0 - 1	13-Jun-08	1	U
2-40-DP-082	2-40-DP-82-04-S-0	4 - 5	13-Jun-08	1.2	U

2-40s Area COC Results
1,1-Dichloroethene Concentrations in Soil

Sample Location	Sample ID	Sample Interval[1] (ft. bgs)	Sample Date	Concentration (µg/kg)	Data Qualifier[2]
1,1-Dichloroethene (µg/kg) - 2004 Soil Screening Level = 2.73 µg/kg; PMCL = 190 µg/kg[3]					
2-40-DP-082	2-40-DP-82-09-S-0	9 - 10	13-Jun-08	1.2	U
2-40-DP-083	2-40-DP-83-01-S-0	0 - 1	03-Jun-08	0.9	UJ
2-40-DP-083	2-40-DP-83-01-S-0	0 - 1	03-Jun-08	1.1	UJ
2-40-DP-083	2-40-DP-83-04-S-0	4 - 5	03-Jun-08	1.6	U
2-40-DP-083	2-40-DP-83-09-S-0	9 - 10	03-Jun-08	1.3	U
2-40-DP-084	2-40-DP-84-01-S-0	0 - 1	30-May-08	1.1	U
2-40-DP-084	2-40-DP-84-04-S-0	4 - 5	30-May-08	1.2	U
2-40-DP-084	2-40-DP-84-09-S-0	9 - 10	30-May-08	1.3	U
2-40-DP-085	2-40-DP-85-01-S-0	0 - 1	02-Jul-08	1.2	U
2-40-DP-085	2-40-DP-85-04-S-0	4 - 5	02-Jul-08	1.1	U
2-40-DP-085	2-40-DP-85-09-S-0	9 - 10	02-Jul-08	1.3	U
2-40-DP-086	2-40-DP-86-01-S-0	0 - 1	13-Jun-08	1	U
2-40-DP-086	2-40-DP-86-04-S-0	4 - 5	13-Jun-08	1	U
2-40-DP-086	2-40-DP-86-04-S-0	4 - 5	13-Jun-08	1	U
2-40-DP-086	2-40-DP-86-09-S-0	9 - 10	13-Jun-08	1	U
2-40-DP-087	2-40-DP-87-01-S-0	0 - 1	13-Jun-08	1	U
2-40-DP-087	2-40-DP-87-04-S-0	4 - 5	13-Jun-08	1.3	U
2-40-DP-087	2-40-DP-87-09-S-0	9 - 10	13-Jun-08	1	U
2-40-DP-088	2-40-DP-88-01-S-0	0 - 1	13-Jun-08	0.9	U
2-40-DP-088	2-40-DP-88-04-S-0	4 - 5	13-Jun-08	1.2	U
2-40-DP-088	2-40-DP-88-09-S-0	9 - 10	13-Jun-08	1.2	U
2-40-DP-089	2-40-DP-89-01-S-0	0 - 1	13-Jun-08	1	U
2-40-DP-089	2-40-DP-89-04-S-0	4 - 5	13-Jun-08	1.2	U
2-40-DP-089	2-40-DP-89-09-S-0	9 - 10	13-Jun-08	1.2	U
2-40-DP-090	2-40-DP-90-01-S-0	0 - 1	06-Jun-08	1.2	U
2-40-DP-090	2-40-DP-90-04-S-0	4 - 5	06-Jun-08	1.3	U
2-40-DP-090	2-40-DP-90-09-S-0	9 - 10	06-Jun-08	2	U
2-40-DP-091	2-40-DP-91-01-S-0	0 - 1	04-Jun-08	1.1	U
2-40-DP-091	2-40-DP-91-04-S-0	4 - 5	04-Jun-08	1.3	U
2-40-DP-091	2-40-DP-91-09-S-0	9 - 10	04-Jun-08	1.7	U
2-40-DP-091	2-40-DP-91-09-S-0	9 - 10	04-Jun-08	1.7	U
2-40-DP-092	2-40-DP-92-01-S-0	0 - 1	03-Jun-08	1.1	U
2-40-DP-092	2-40-DP-92-04-S-0	4 - 5	03-Jun-08	1.2	U
2-40-DP-092	2-40-DP-92-09-S-0	9 - 10	03-Jun-08	1.3	U
2-40-DP-092	2-40-DP-92-09-S-0	9 - 10	03-Jun-08	1.4	U
2-40-DP-093	2-40-DP-93-01-S-0	0 - 1	08-Jul-08	0.8	U
2-40-DP-093	2-40-DP-93-04-S-0	4 - 5	08-Jul-08	1	U
2-40-DP-093	2-40-DP-93-09-S-0	9 - 10	08-Jul-08	0.9	U
2-40-DP-094	2-40-DP-94-01-S-0	0 - 1	30-Jun-08	1.1	U
2-40-DP-094	2-40-DP-94-04-S-0	4 - 5	30-Jun-08	1	U
2-40-DP-094	2-40-DP-94-09-S-0	9 - 10	30-Jun-08	1.1	U
2-40-DP-095	2-40-DP-95-01-S-0	0 - 1	09-Jun-08	1.1	U
2-40-DP-095	2-40-DP-95-04-S-0	4 - 5	09-Jun-08	1.5	U
2-40-DP-095	2-40-DP-95-04-S-0	4 - 5	09-Jun-08	1.6	U
2-40-DP-095	2-40-DP-95-09-S-0	9 - 10	09-Jun-08	0.9	UJ
2-40-DP-096	2-40-DP-96-01-S-0	0 - 1	23-Jun-08	0.8	UJ
2-40-DP-096	2-40-DP-96-01-S-0	0 - 1	23-Jun-08	0.9	UJ
2-40-DP-096	2-40-DP-96-04-S-0	4 - 5	23-Jun-08	1.1	U
2-40-DP-096	2-40-DP-96-09-S-0	9 - 10	23-Jun-08	1	U
2-40-DP-097	2-40-DP-97-01-S-0	0 - 1	07-Jul-08	1.1	U
2-40-DP-097	2-40-DP-97-04-S-0	4 - 5	07-Jul-08	1.2	UJ
2-40-DP-097	2-40-DP-97-09-S-0	9 - 10	07-Jul-08	0.9	U
2-40-DP-098	2-40-DP-98-01-S-0	0 - 1	12-Jun-08	1	U
2-40-DP-098	2-40-DP-98-04-S-0	4 - 5	12-Jun-08	1.2	U

Sample Location	Sample ID	Sample Interval[1] (ft. bgs)	Sample Date	Concentration (µg/kg)	Data Qualifier[2]
1,1-Dichloroethene (µg/kg) - 2004 Soil Screening Level = 2.73 µg/kg; PMCL = 190 µg/kg[3]					
2-40-DP-098	2-40-DP-98-09-S-0	9 - 10	12-Jun-08	1.1	U
2-40-DP-099	2-40-DP-99-01-S-0	0 - 1	12-Jun-08	1.1	U
2-40-DP-099	2-40-DP-99-04-S-0	4 - 5	12-Jun-08	1.2	U
2-40-DP-099	2-40-DP-99-09-S-0	9 - 10	12-Jun-08	1.2	U
2-40-DP-099	2-40-DP-99-09-S-0	9 - 10	12-Jun-08	1.3	U
2-40-DP-100	2-40-DP-100-01-S-0	0 - 1	06-Jun-08	1.2	U
2-40-DP-100	2-40-DP-100-04-S-0	4 - 5	06-Jun-08	1.5	U
2-40-DP-100	2-40-DP-100-09-S-0	9 - 10	06-Jun-08	1.1	U
2-40-DP-101	2-40-DP-101-01-S-0	0 - 1	04-Jun-08	1.1	U
2-40-DP-101	2-40-DP-101-04-S-0	4 - 5	04-Jun-08	1.2	U
2-40-DP-101	2-40-DP-101-09-S-0	9 - 10	04-Jun-08	1	U
2-40-DP-101	2-40-DP-101-09-S-0	9 - 10	04-Jun-08	1.2	U
2-40-DP-102	2-40-DP-102-01-S-0	0 - 1	30-May-08	1.2	U
2-40-DP-102	2-40-DP-102-04-S-0	4 - 5	30-May-08	1.4	U
2-40-DP-102	2-40-DP-102-09-S-0	9 - 10	30-May-08	1.4	U
2-40-DP-103	2-40-DP-103-01-S-0	0 - 1	03-Jul-08	1.1	UJ
2-40-DP-103	2-40-DP-103-01-S-0	0 - 1	03-Jul-08	1.1	UJ
2-40-DP-103	2-40-DP-103-04-S-0	4 - 5	03-Jul-08	1.1	U
2-40-DP-103	2-40-DP-103-09-S-0	9 - 10	03-Jul-08	1	U
2-40-DP-103	2-40-DP-103-09-S-0	9 - 10	03-Jul-08	1.1	U
2-40-DP-104	2-40-DP-104-01-S-0	0 - 1	07-Jul-08	1	U
2-40-DP-104	2-40-DP-104-04-S-0	4 - 5	07-Jul-08	1	U
2-40-DP-104	2-40-DP-104-09-S-0	9 - 10	07-Jul-08	1.1	U
2-40-DP-104	2-40-DP-104-09-S-0	9 - 10	07-Jul-08	1.2	U
2-40-DP-105	2-40-DP-105-01-S-0	0 - 1	11-Jun-08	1.2	U
2-40-DP-105	2-40-DP-105-04-S-0	4 - 5	11-Jun-08	1.1	U
2-40-DP-105	2-40-DP-105-09-S-0	9 - 10	11-Jun-08	1.3	UJ
DP-4005	DP-0-4005-0-055-PD	5 - 6	21-Aug-02	1.6	U
DP-4005	DP-0-4005-0-085-PD	8 - 9	21-Aug-02	1	U
DP-4006	DP-0-4006-0-055-PD	5 - 6	21-Aug-02	1.2	U
DP-4006	DP-0-4006-0-085-PD	8 - 9	21-Aug-02	1.3	U
DP-4007	DP-0-4007-0-115-PD	11 - 12	22-Aug-02	1.2	U
DP-4007	DP-0-4007-0-055-PD	5 - 6	22-Aug-02	1.4	U
DP-4104	DP-0-4104-0-115-PD	11 - 12	20-Aug-02	1.3	U
DP-4107	DP-0-4107-0-115-PD	11 - 12	19-Aug-02	1.4	U
DP-4107	DP-0-4107-0-055-PD	5 - 6	19-Aug-02	1.2	UJ
DP-4109	DP-0-4109-0-11.5-PD	11 - 12	16-Aug-02	1.1	U
DP-4109	DP-0-4109-0-5.5-PD	5 - 6	16-Aug-02	1.1	U
DP-4110	DP-0-4110-0-4.5-PD	4 - 5	16-Aug-02	1.1	U
DP-4115	DP-5-4115-0-4.5-PD	4 - 5	16-Aug-02	1.1	U
DP-4115	DP-0-4115-0-8.5-PD	8 - 9	16-Aug-02	1.2	U
DP-4115	DP-1-4115-0-8.5-PD	8 - 9	16-Aug-02	1.2	U
DP-4124	DP-0-4124-0-100-PD	10 - 11	12-Sep-02	1.4	U
DP-4124	DP-1-4124-0-100-PD	10 - 11	12-Sep-02	1.4	U
DP-4124	DP-0-4124-0-050-PD	5 - 5.5	12-Sep-02	1.1	U
DP-4133	DP-0-4133-0-115-PD	11 - 12	21-Aug-02	1.3	U
DP-4133	DP-0-4133-0-035-PD	3 - 4	21-Aug-02	1.1	U
DP-4134	DP-0-4134-0-035-PD	3 - 4	21-Aug-02	1	U
DP-4134	DP-0-4134-0-085-PD	8 - 9	21-Aug-02	1.3	U
DP-4301	DP-0-4301-0-115-PD	11.2 - 11.8	18-Sep-02	1.2	U
DP-4411	DP-0-4411-0-060-PD	5.5 - 6.5	28-Aug-02	1.3	U
DP-4411	DP-0-4411-0-090-PD	8 - 10.3	28-Aug-02	1.4	U
DP-4411	DP-1-4411-0-090-PD	8 - 10.3	28-Aug-02	1.5	U
DP-4412	DP-0-4412-0-100-PD	10 - 10.5	16-Sep-02	1.4	U

Sample Location	Sample ID	Sample Interval[1] (ft. bgs)	Sample Date	Concentration (µg/kg)	Data Qualifier[2]
1,1-Dichloroethene (µg/kg) - 2004 Soil Screening Level = 2.73 µg/kg; PMCL = 190 µg/kg[3]					
DP-4412	DP-0-4412-0-050-PD	5 - 5.8	16-Sep-02	1.1	U
DP-4413	DP-5-4413-0-106-PD	10 - 11.3	24-Sep-02	1.4	U
DP-4413	DP-0-4413-0-050-PD	4.9 - 5.2	24-Sep-02	1.1	U
DP-4414	DP-0-4414-0-105-PD	10 - 11	28-Aug-02	1.3	U
DP-4414	DP-0-4414-0-050-PD	4.5 - 5.5	28-Aug-02	1.2	U
DP-4415	DP-0-4415-0-088-PD	8.5 - 9.2	28-Aug-02	1.2	U
PL2-321A	SB-04419-0100	10 - 10	04-Nov-94	1.3	U
PL2-321A	SB-04419-0075	7.5 - 7.5	04-Nov-94	1.1	U
PL2-401A	W14-SB-04001-1065	6.5 - 6.5	06-Dec-93	1.1	U
PL2-401A	W14-SB-04001-0065	6.5 - 6.5	06-Dec-93	1.2	U
PL2-401A	W14-SB-04001-0080	8 - 8	06-Dec-93	1.5	U
PL2-410A	W14-SB-04002-0110	11 - 11	02-Dec-93	1.3	U
PL2-410A	W14-SB-04002-0050	5 - 5	02-Dec-93	1.1	U
PL2-410A	W14-SB-04002-0085	8.5 - 8.5	02-Dec-93	1.7	U
PL2-420A	W14-SB-04102-0100	10 - 10	30-Nov-93	1.3	U
PL2-420B	2-40-PL2-420B-S-01-0	0 - 1	10-Jul-08	1	U
PL2-420B	2-40-PL2-420B-S-01-0	0 - 1	10-Jul-08	1	U
PL2-420B	2-40-PL2-420B-S-04-0	4 - 5	10-Jul-08	1.2	U
PL2-420B	2-40-PL2-420B-S-09-0	9 - 10	10-Jul-08	1.1	U
PL2-425A	W13-SB-04401-1020	2 - 2	03-Dec-93	1	U
PL2-425A	W13-SB-04401-0020	2 - 2	03-Dec-93	1	U
PL2-425A	W13-SB-04401-0070	7 - 7	03-Dec-93	1.1	U
PL2-425B	2-40-PL2-425B-S-01-0	0 - 1	14-Jul-08	1.1	U
PL2-425B	2-40-PL2-425B-S-04-0	4 - 5	14-Jul-08	1.3	U
PL2-425B	2-40-PL2-425B-S-09-0	9 - 10	14-Jul-08	1.3	U
PL2-430A	W14-SB-04103-0110	11 - 11	01-Dec-93	1.3	U
PL2-430A	W14-SB-04103-0120	12 - 12	01-Dec-93	1.2	U
PL2-430A	W14-SB-04103-0050	5 - 5	01-Dec-93	1.1	U
PL2-435B	2-40-PL2-435B-S-01-0	0 - 1	11-Jul-08	1.1	U
PL2-435B	2-40-PL2-435B-S-04-0	4 - 5	11-Jul-08	1.3	U
PL2-435B	2-40-PL2-435B-S-04-0	4 - 5	11-Jul-08	1.3	U
PL2-435B	2-40-PL2-435B-S-09-0	9 - 10	11-Jul-08	1.7	U
PL2-435B	2-40-PL2-435B-S-09-0	9 - 10	11-Jul-08	1.8	U
PL2-440B	2-40-PL2-440B-S-01-0	0 - 1	09-Jul-08	210	U
PL2-440B	2-40-PL2-440B-S-04-0	4 - 5	09-Jul-08	280	U
PL2-440B	2-40-PL2-440B-S-09-0	9 - 10	09-Jul-08	1.1	U
PL2-441B	2-40-PL2-441B-S-01-0	0 - 1	15-Jul-08	1.1	U
PL2-441B	2-40-PL2-441B-S-04-0	4 - 5	15-Jul-08	1.1	U
PL2-441B	2-40-PL2-441B-S-09-0	9 - 10	15-Jul-08	1.3	U
PL2-442B	2-40-PL2-442B-S-01-0	0 - 1	14-Jul-08	1	U
PL2-442B	2-40-PL2-442B-S-01-0	0 - 1	14-Jul-08	1	U
PL2-442B	2-40-PL2-442B-S-04-0	4 - 5	14-Jul-08	1.1	U
PL2-442B	2-40-PL2-442B-S-09-0	9 - 10	14-Jul-08	1.1	U
PL2-442B	2-40-PL2-442B-S-09-0	9 - 10	14-Jul-08	1.1	U
PL2-443B	2-40-PL2-443B-S-01-0	0 - 1	09-Jul-08	0.8	U
PL2-443B	2-40-PL2-443B-S-01-0	0 - 1	09-Jul-08	0.9	U
PL2-443B	2-40-PL2-443B-S-04-0	4 - 5	09-Jul-08	0.8	U
PL2-443B	2-40-PL2-443B-S-04-0	4 - 5	09-Jul-08	0.9	U
PL2-443B	2-40-PL2-443B-S-09-0	9 - 10	09-Jul-08	1.2	U
PL2-608A	2-40-PL2-608A-S-01-0	0 - 1	09-Jul-08	1	U
PL2-608A	2-40-PL2-608A-S-01-0	0 - 1	09-Jul-08	1.1	U
PL2-608A	2-40-PL2-608A-S-04-0	4 - 5	09-Jul-08	1	U
PL2-608A	2-40-PL2-608A-S-09-0	9 - 10	09-Jul-08	1	U
SB-04010	SB-04010-0100	10 - 10	27-Oct-94	1.1	U

Sample Location	Sample ID	Sample Interval[1] (ft. bgs)	Sample Date	Concentration (µg/kg)	Data Qualifier[2]
1,1-Dichloroethene (µg/kg) - 2004 Soil Screening Level = 2.73 µg/kg; PMCL = 190 µg/kg[3]					
SB-04010	SB-04010-0050	5 - 5	27-Oct-94	1.1	U
SB-04010	SB-04010-0075	7.5 - 7.5	27-Oct-94	1.2	U
SB-04011	SB-04011-0035	3.5 - 3.5	27-Oct-94	5.4	U
SB-04011	SB-04011-0075	7.5 - 7.5	27-Oct-94	1.3	U
SB-04012	SB-04012-0100	10 - 10	04-Nov-94	1.3	U
SB-04012	SB-04012-0050	5 - 5	04-Nov-94	1	U
SB-04012	SB-04012-0075	7.5 - 7.5	04-Nov-94	1.2	U
SB-04013	SB-04013-0100	10 - 10	04-Nov-94	1.3	U
SB-04013	SB-04013-0050	5 - 5	04-Nov-94	1.2	U
SB-04013	SB-04013-0075	7.5 - 7.5	04-Nov-94	1.3	U
SB-04014	SB-04014-0030	3 - 3	31-Oct-94	1.2	U
SB-04014	SB-04014-0070	7 - 7	31-Oct-94	1.1	U
SB-04015	SB-04015-0100	10 - 10	04-Nov-94	1.3	U
SB-04015	SB-04015-0050	5 - 5	04-Nov-94	1.2	U
SB-04015	SB-04015-0075	7.5 - 7.5	04-Nov-94	1.3	U
SB-04104	W14-SB-04104-0105	10.5 - 10.5	10-Dec-93	1.3	U
SB-04105	W14-SB-04105-0105	10.5 - 10.5	10-Dec-93	2.4	U
SB-04105	W14-SB-04105-0120	12 - 12	10-Dec-93	3.4	U
SB-04106	W20-SB-04106-0055	5.5 - 5.5	01-Jul-94	1.1	U
SB-04107	W20-SB-04107-0015	1.5 - 1.5	17-Aug-94	1	U
SB-04107	W20-SB-04107-0120	12 - 12	17-Aug-94	1.3	U
SB-04107	W20-SB-04107-0080	8 - 8	17-Aug-94	1.7	U
SB-04108	W20-SB-04108-0015	1.5 - 1.5	17-Aug-94	1.1	U
SB-04108	W20-SB-04108-0120	12 - 12	17-Aug-94	1.4	U
SB-04108	W20-SB-04108-0065	6.5 - 6.5	17-Aug-94	1	U
SB-04109	W20-SB-04109-0010	1 - 1	01-Jul-94	1.1	U
SB-04109	W20-SB-04109-0110	11 - 11	01-Jul-94	1.3	U
SB-04109	W20-SB-04109-0050	5 - 5	01-Jul-94	1	U
SB-04110	W20-SB-04110-0120	12 - 12	14-Jul-94	1.4	U
SB-04111	W20-SB-04111-0120	12 - 12	30-Jun-94	1.2	U
SB-04111	W20-SB-04111-0035	3.5 - 3.5	30-Jun-94	1.1	U
SB-04111	W20-SB-04111-0085	8.5 - 8.5	30-Jun-94	1.2	U
SB-04112	W20-SB-04112-0015	1.5 - 1.5	16-Aug-94	1.3	U
SB-04112	W20-SB-04112-0025	2.5 - 2.5	16-Aug-94	1.2	U
SB-04113	W20-SB-04113-0015	1.5 - 1.5	16-Aug-94	1.3	U
SB-04113	W20-SB-04113-1025	2.5 - 2.5	16-Aug-94	1.2	U
SB-04113	W20-SB-04113-0025	2.5 - 2.5	16-Aug-94	1.3	U
SB-04114	W20-SB-04114-0010	1 - 1	11-Aug-94	1.1	U
SB-04114	W20-SB-04114-0100	10 - 10	11-Aug-94	1.1	U
SB-04114	W20-SB-04114-0060	6 - 6	11-Aug-94	1.1	U
SB-04115	W20-SB-04115-0015	1.5 - 1.5	12-Aug-94	1	U
SB-04115	W20-SB-04115-0045	4.5 - 4.5	15-Aug-94	1	U
SB-04115	W20-SB-04115-0095	9.5 - 9.5	15-Aug-94	1.5	U
SB-04116	W20-SB-04116-0015	1.5 - 1.5	12-Aug-94	1	U
SB-04116	W20-SB-04116-0110	11 - 11	12-Aug-94	1.4	U
SB-04116	W20-SB-04116-0075	7.5 - 7.5	12-Aug-94	1	U
SB-04120	W20-SB-04120-0065	6.5 - 6.5	05-Jul-94	1.2	U
SB-04130	SB-04130-0110	11 - 11	17-Feb-95	1.2	U
SB-04131	SB-04131-0115	11.5 - 11.5	23-Feb-95	1.2	U
SB-04131	SB-04131-1115	11.5 - 11.5	23-Feb-95	1.3	U
SB-04402	W13-SB-04402-0110	11 - 11	17-Dec-93	1.4	U
SB-04402	W13-SB-04402-0030	3 - 3	17-Dec-93	1.1	U
SB-04402	W13-SB-04402-0075	7.5 - 7.5	17-Dec-93	1.3	U
SB-04403	W13-SB-04403-0110	11 - 11	17-Dec-93	1.3	U

Sample Location	Sample ID	Sample Interval[1] (ft. bgs)	Sample Date	Concentration (µg/kg)	Data Qualifier[2]
1,1-Dichloroethene (µg/kg) - 2004 Soil Screening Level = 2.73 µg/kg; PMCL = 190 µg/kg[3]					
SB-04403	W13-SB-04403-0025	2.5 - 2.5	17-Dec-93	1.1	U
SB-04403	W13-SB-04403-0080	8 - 8	17-Dec-93	1.4	U
SB-04403	W13-SB-04403-0085	8.5 - 8.5	17-Dec-93	1.5	U
SB-04404	W13-SB-04404-0110	11 - 11	17-Dec-93	1.4	U
SB-04404	W13-SB-04404-0025	2.5 - 2.5	17-Dec-93	1	U
SB-04404	W13-SB-04404-0075	7.5 - 7.5	17-Dec-93	1.1	U
SW-07	DP-0-SW07-0-045-PD	4 - 5	29-Aug-02	1.1	U
SW-07	DP-5-SW07-0-103-PD	9.4 - 11.2	29-Aug-02	1.5	U
SW-08	DP-0-SW08-0-045-PD	4 - 5	29-Aug-02	1	U
SW-08	DP-0-SW08-0-100-PD	9.5 - 10.5	29-Aug-02	1.6	UJ
SW-09	DP-5-SW09-0-115-PD	11 - 12	22-Aug-02	1.4	U
SW-09	DP-0-SW09-0-035-PD	3 - 4	22-Aug-02	1.1	U
SW-10	DP-0-SW10-0-105-PD	10 - 11	21-Aug-02	1.6	U
SW-10	DP-0-SW10-0-035-PD	3 - 4	21-Aug-02	1.4	U
SW-11	DP-0-SW11-0-038-PD	3.6 - 4.2	10-Sep-02	1.1	U
SW-12	DP-0-SW12-0-045-PD	4 - 5	30-Aug-02	1.1	UJ
SW-12	DP-0-SW12-0-100-PD	9.5 - 10.5	30-Aug-02	1.3	UJ
SW-13	DP-0-SW13-0-105-PD	10 - 11	22-Aug-02	1.4	U
SW-13	DP-0-SW13-0-045-PD	4 - 5	22-Aug-02	1	U
SW-14	DP-0-SW14-0-035-PD	3 - 4	22-Aug-02	1.1	U
SW-14	DP-0-SW14-0-085-PD	8 - 9	22-Aug-02	1.4	U
SW-15	DP-0-SW15-0-035-PD	3 - 4	22-Aug-02	1	U
SW-15	DP-0-SW15-0-085-PD	8 - 9	22-Aug-02	1.4	U
SW-16	DP-0-SW16-0-045-PD	4 - 5	20-Aug-02	1.4	U
SW-16	DP-0-SW16-0-085-PD	8 - 9	20-Aug-02	1.2	U
SW-17	DP-0-SW17-0-115-PD	11 - 12	20-Aug-02	8.4	
SW-17	DP-0-SW17-0-055-PD	5 - 6	20-Aug-02	1.1	U
SW-18	DP-0-SW18-0-115-PD	11 - 12	15-Aug-02	1.4	U
SW-18	DP-0-SW18-0-055-PD	5 - 6	15-Aug-02	1.2	U
SW-19	DP-0-SW19-0-035-PD	3 - 4	23-Aug-02	1.1	U
SW-19	DP-0-SW19-0-085-PD	8 - 9	23-Aug-02	1.6	U
SW-20	DP-0-SW20-0-115-PD	11 - 12	22-Aug-02	1.3	U
SW-20	DP-1-SW20-0-035-PD	3 - 4	22-Aug-02	1	U
SW-20	DP-0-SW20-0-035-PD	3 - 4	22-Aug-02	1.2	U
SW-21	DP-0-SW21-0-037-PD	3.4 - 4	09-Sep-02	1.1	U
SW-21	DP-0-SW21-0-094-PD	9 - 9.7	09-Sep-02	1.2	UJ
SW-22	DP-0-SW22-0-115-PD	11 - 12	19-Aug-02	1.3	U
SW-22	DP-0-SW22-0-035-PD	3 - 4	19-Aug-02	1.1	U
SW-23	DP-0-SW23-0-105-PD	10 - 11	05-Sep-02	1.2	U
SW-23	DP-0-SW23-0-046-PD	4.4 - 4.8	05-Sep-02	1	U
SW-24	DP-0-SW24-0-040-PD	4 - 6	13-Aug-02	1.1	U
SW-24	DP-0-SW24-0-100-PD	9 - 11	13-Aug-02	1.3	U
SW-24	DP-1-SW24-0-100-PD	9 - 11	15-Aug-02	1.4	U
SW-25	DP-0-SW25-0-055-PD	5 - 6	22-Aug-02	1.2	U
SW-25	DP-0-SW25-0-085-PD	8 - 9	22-Aug-02	1.7	U
SW-26	DP-0-SW26-0-115-PD	11 - 12	22-Aug-02	1.3	U
SW-26	DP-0-SW26-0-055-PD	5 - 6	22-Aug-02	1.1	U
SW-27	DP-0-SW27-0-050-PD	4.5 - 5	05-Sep-02	1.2	U
SW-27	DP-1-SW27-0-100-PD	9 - 11	05-Sep-02	1.2	U
SW-27	DP-0-SW27-0-100-PD	9 - 11	05-Sep-02	1.3	U
SW-28	DP-0-SW28-0-5.5-PD	5 - 6	16-Aug-02	1.1	U
SW-28	DP-0-SW28-0-8.5-PD	8 - 9	16-Aug-02	1.3	U
SW-29	DP-0-SW29-0-3.5-PD	3 - 4	16-Aug-02	1	U
SW-29	DP-0-SW29-0-8.5-PD	8 - 9	16-Aug-02	1	U

2-40s Area COC Results
1,1-Dichloroethene Concentrations in Soil

Sample Location	Sample ID	Sample Interval[1] (ft. bgs)	Sample Date	Concentration (µg/kg)	Data Qualifier[2]
1,1-Dichloroethene (µg/kg) - 2004 Soil Screening Level = 2.73 µg/kg; PMCL = 190 µg/kg[3]					
SW-30	DP-0-SW30-0-050-PD	5 - 6	13-Aug-02	1.3	U
SW-30	DP-0-SW30-0-100-PD	9 - 10	13-Aug-02	1.4	U
SW-31	DP-0-SW31-0-045-PD	4.6 - 5.2	30-Aug-02	1.3	U
SW-31	DP-0-SW31-0-100-PD	9.5 - 10.5	30-Aug-02	1.4	U
SW-32	DP-0-SW32-0-038-PD	3.4 - 4.2	06-Sep-02	1.1	U
SW-32	DP-0-SW32-0-098-PD	9.5 - 10.3	06-Sep-02	1.2	U
SW-33	DP-0-SW33-0-100-PD	10 - 10.5	25-Sep-02	1.5	U
SW-33	DP-0-SW33-0-055-PD	5 - 6	25-Sep-02	1.1	U
SW-33	DP-1-SW33-0-055-PD	5 - 6	25-Sep-02	1.1	U
SW-34	DP-0-SW34-0-035-PD	3 - 4	23-Aug-02	1.2	U
SW-34	DP-0-SW34-0-085-PD	8 - 9	23-Aug-02	1.2	U
SW-34	DP-1-SW34-0-085-PD	8 - 9	23-Aug-02	1.2	U
SW-35	DP-0-SW35-0-035-PD	3 - 4	23-Aug-02	1.1	U
SW-35	DP-0-SW35-0-085-PD	8 - 9	23-Aug-02	1.2	U
SW-48	DP-0-SW48-0-115-PD	11 - 12	21-Aug-02	1.4	U
SW-48	DP-0-SW48-0-035-PD	3 - 4	21-Aug-02	1	U
SW-49	DP-0-SW49-0-045-PD	4 - 5	29-Aug-02	1.1	UJ
SW-49	DP-0-SW49-0-095-PD	9 - 9.5	29-Aug-02	1.3	UJ
SW-50	DP-0-SW50-0-060-PD	5.5 - 6.5	19-Aug-02	1	U
SW-51	DP-0-SW51-0-115-PD	11 - 12	20-Aug-02	1.3	U
SW-51	DP-0-SW51-0-055-PD	5 - 6	20-Aug-02	1.2	U
SW-52	DP-0-SW52-0-115-PD	11 - 12	19-Aug-02	1.3	U
SW-52	DP-0-SW52-0-035-PD	3 - 4	19-Aug-02	1	U
W12-SB1	W12-SB1-1	0 - 1.5	25-Jan-93	1.6	U
W12-SB1	W12-SB1-10	10 - 11.5	25-Jan-93	2	U
W12-SB2	W12-SB2-1	0 - 1.5	25-Jan-93	1.1	U
W12-SB2	W12-SB2-10	10 - 11.5	25-Jan-93	1.5	U
W12-SB3	W12-SB3-1	0 - 1.5	25-Jan-93	1.5	U
W12-SB3	W12-SB3-10	10 - 11.5	25-Jan-93	2.2	U

Note: (1) - Data restricted from surface to 12ft bgs.
(2) - Definitions for data qualifiers are provided on Table F-3.
(3) - PMCL - Preliminary Media Cleanup Level (Weston, 1999).

This page intentionally left blank

Sample Location	Sample ID	Sample Interval[1] (ft. bgs)	Sample Date	Concentration (µg/kg)	Data Qualifier[2]
Benzene (µg/kg) - 2004 Soil Screening Level = 25.3 µg/kg; PMCL = 4300 µg/kg[3]					
2-40-DP-001	2-40-DP-01-01-S-0	0 - 1	25-Jun-08	1	U
2-40-DP-001	2-40-DP-01-04-S-0	4 - 5	25-Jun-08	1.1	U
2-40-DP-001	2-40-DP-01-09-S-0	9 - 10	25-Jun-08	1	U
2-40-DP-002	2-40-DP-02-01-S-0	0 - 1	26-Jun-08	1.1	U
2-40-DP-002	2-40-DP-02-04-S-0	4 - 5	26-Jun-08	1.2	U
2-40-DP-002	2-40-DP-02-09-S-0	9 - 10	26-Jun-08	1.2	U
2-40-DP-003	2-40-DP-03-01-S-0	0 - 1	25-Jun-08	0.9	U
2-40-DP-003	2-40-DP-03-04-S-0	4 - 5	25-Jun-08	1	U
2-40-DP-003	2-40-DP-03-09-S-0	9 - 10	25-Jun-08	19	
2-40-DP-003	2-40-DP-03-09-S-0	9 - 10	25-Jun-08	81	U
2-40-DP-004	2-40-DP-04-01-S-0	0 - 1	12-Jun-08	1.1	U
2-40-DP-004	2-40-DP-04-04-S-0	4 - 5	12-Jun-08	1.2	U
2-40-DP-004	2-40-DP-04-09-S-0	9 - 10	12-Jun-08	5.1	
2-40-DP-004	2-40-DP-04-09-S-0	9 - 10	12-Jun-08	7.5	
2-40-DP-005	2-40-DP-05-01-S-0	0 - 1	18-Jun-08	1.2	U
2-40-DP-005	2-40-DP-05-04-S-0	4 - 5	18-Jun-08	1.4	U
2-40-DP-005	2-40-DP-05-09-S-0	9 - 10	18-Jun-08	9.3	
2-40-DP-006	2-40-DP-06-01-S-0	0 - 1	16-Jun-08	0.9	U
2-40-DP-006	2-40-DP-06-04-S-0	4 - 5	16-Jun-08	1.2	U
2-40-DP-006	2-40-DP-06-09-S-0	9 - 10	16-Jun-08	1.4	U
2-40-DP-007	2-40-DP-07-01-S-0	0 - 1	03-Jul-08	0.9	U
2-40-DP-007	2-40-DP-07-01-S-0	0 - 1	03-Jul-08	1.2	
2-40-DP-007	2-40-DP-07-04-S-0	4 - 5	03-Jul-08	1	U
2-40-DP-007	2-40-DP-07-04-S-0	4 - 5	03-Jul-08	1	U
2-40-DP-007	2-40-DP-07-09-S-0	9 - 10	03-Jul-08	1	U
2-40-DP-008	2-40-DP-08-01-S-0	0 - 1	03-Jul-08	0.8	U
2-40-DP-008	2-40-DP-08-04-S-0	4 - 5	03-Jul-08	4.2	
2-40-DP-008	2-40-DP-08-09-S-0	9 - 10	03-Jul-08	1	U
2-40-DP-009	2-40-DP-09-01-S-0	0 - 1	07-Jul-08	1	U
2-40-DP-009	2-40-DP-09-04-S-0	4 - 5	07-Jul-08	1.2	U
2-40-DP-009	2-40-DP-09-09-S-0	9 - 10	07-Jul-08	1.2	U
2-40-DP-010	2-40-DP-10-01-S-0	0 - 1	23-Jun-08	0.9	U
2-40-DP-010	2-40-DP-10-04-S-0	4 - 5	23-Jun-08	5.1	
2-40-DP-010	2-40-DP-10-09-S-0	9 - 10	23-Jun-08	1.3	U
2-40-DP-011	2-40-DP-11-01-S-0	0 - 1	24-Jun-08	1	U
2-40-DP-011	2-40-DP-11-04-S-0	4 - 5	24-Jun-08	1.3	U
2-40-DP-011	2-40-DP-11-09-S-0	9 - 10	24-Jun-08	1.3	U
2-40-DP-012	2-40-DP-12-01-S-0	0 - 1	20-Jun-08	1	U
2-40-DP-012	2-40-DP-12-04-S-0	4 - 5	20-Jun-08	1.4	U
2-40-DP-012	2-40-DP-12-09-S-0	9 - 10	20-Jun-08	8.7	
2-40-DP-012	2-40-DP-12-09-S-0	9 - 10	20-Jun-08	11	
2-40-DP-013	2-40-DP-13-01-S-0	0 - 1	03-Jul-08	1.1	U
2-40-DP-013	2-40-DP-13-04-S-0	4 - 5	03-Jul-08	1.4	U
2-40-DP-013	2-40-DP-13-09-S-0	9 - 10	03-Jul-08	1.1	U
2-40-DP-014	2-40-DP-14-01-S-0	0 - 1	10-Jun-08	1.1	
2-40-DP-014	2-40-DP-14-04-S-0	4 - 5	10-Jun-08	1.4	
2-40-DP-014	2-40-DP-14-09-S-0	9 - 10	10-Jun-08	1.1	U
2-40-DP-015	2-40-DP-15-01-S-0	0 - 1	11-Jun-08	1.1	UJ
2-40-DP-015	2-40-DP-15-04-S-0	4 - 5	11-Jun-08	1.1	U
2-40-DP-015	2-40-DP-15-09-S-0	9 - 10	11-Jun-08	1.1	
2-40-DP-016	2-40-DP-16-01-S-0	0 - 1	13-Jun-08	1	U
2-40-DP-016	2-40-DP-16-01-S-0	0 - 1	13-Jun-08	1.3	J
2-40-DP-016	2-40-DP-16-04-S-0	4 - 5	13-Jun-08	1.3	U
2-40-DP-016	2-40-DP-16-09-S-0	9 - 10	13-Jun-08	2.8	

Sample Location	Sample ID	Sample Interval[1] (ft. bgs)	Sample Date	Concentration (µg/kg)	Data Qualifier[2]
Benzene (µg/kg) - 2004 Soil Screening Level = 25.3 µg/kg; PMCL = 4300 µg/kg[3]					
2-40-DP-016	2-40-DP-16-09-S-0	9 - 10	13-Jun-08	6.7	
2-40-DP-017	2-40-DP-17-01-S-0	0 - 1	12-Jun-08	1	U
2-40-DP-017	2-40-DP-17-04-S-0	4 - 5	12-Jun-08	1.2	U
2-40-DP-017	2-40-DP-17-09-S-0	9 - 10	12-Jun-08	1	U
2-40-DP-018	2-40-DP-18-01-S-0	0 - 1	06-Jun-08	0.9	U
2-40-DP-018	2-40-DP-18-04-S-0	4 - 5	06-Jun-08	1.6	
2-40-DP-018	2-40-DP-18-09-S-0	9 - 10	06-Jun-08	1.2	U
2-40-DP-019	2-40-DP-19-01-S-0	0 - 1	19-May-08	0.9	
2-40-DP-019	2-40-DP-19-01-S-0	0 - 1	19-May-08	51	U
2-40-DP-019	2-40-DP-19-04-S-0	4 - 5	19-May-08	1.1	U
2-40-DP-019	2-40-DP-19-09-S-0	9 - 10	19-May-08	0.9	U
2-40-DP-019	2-40-DP-19-09-S-0	9 - 10	19-May-08	1	U
2-40-DP-019	2-40-DP-19-09-S-0	9 - 10	19-May-08	50	U
2-40-DP-020	2-40-DP-20-01-S-0	0 - 1	03-Jul-08	1	U
2-40-DP-020	2-40-DP-20-01-S-0	0 - 1	03-Jul-08	1.1	U
2-40-DP-020	2-40-DP-20-04-S-0	4 - 5	03-Jul-08	1.2	U
2-40-DP-020	2-40-DP-20-04-S-0	4 - 5	03-Jul-08	1.2	U
2-40-DP-020	2-40-DP-20-09-S-0	9 - 10	03-Jul-08	1.3	
2-40-DP-021	2-40-DP-21-01-S-0	0 - 1	20-Jun-08	1.2	U
2-40-DP-021	2-40-DP-21-04-S-0	4 - 5	20-Jun-08	1.3	U
2-40-DP-021	2-40-DP-21-09-S-0	9 - 10	20-Jun-08	3.3	
2-40-DP-022	2-40-DP-22-01-S-0	0 - 1	19-Jun-08	1.7	
2-40-DP-022	2-40-DP-22-04-S-0	4 - 5	19-Jun-08	1.3	U
2-40-DP-022	2-40-DP-22-09-S-0	9 - 10	19-Jun-08	3.4	
2-40-DP-022	2-40-DP-22-09-S-0	9 - 10	19-Jun-08	7.2	
2-40-DP-023	2-40-DP-23-01-S-0	0 - 1	30-Jun-08	1.6	UJ
2-40-DP-023	2-40-DP-23-04-S-0	4 - 5	30-Jun-08	1.3	U
2-40-DP-023	2-40-DP-23-09-S-0	9 - 10	30-Jun-08	1.9	
2-40-DP-024	2-40-DP-24-01-S-0	0 - 1	10-Jun-08	1	
2-40-DP-024	2-40-DP-24-04-S-0	4 - 5	10-Jun-08	1.3	
2-40-DP-024	2-40-DP-24-09-S-0	9 - 10	10-Jun-08	2.1	
2-40-DP-025	2-40-DP-25-01-S-0	0 - 1	03-Jul-08	1.2	UJ
2-40-DP-025	2-40-DP-25-04-S-0	4 - 5	03-Jul-08	1.1	U
2-40-DP-025	2-40-DP-25-09-S-0	9 - 10	03-Jul-08	1.1	J
2-40-DP-025	2-40-DP-25-09-S-0	9 - 10	03-Jul-08	1.2	
2-40-DP-026	2-40-DP-26-01-S-0	0 - 1	01-Jul-08	1.6	
2-40-DP-026	2-40-DP-26-04-S-0	4 - 5	01-Jul-08	1.3	U
2-40-DP-026	2-40-DP-26-09-S-0	9 - 10	01-Jul-08	28	
2-40-DP-026	2-40-DP-26-09-S-0	9 - 10	01-Jul-08	73	J
2-40-DP-027	2-40-DP-27-01-S-0	0 - 1	05-Jun-08	1	U
2-40-DP-027	2-40-DP-27-04-S-0	4 - 5	05-Jun-08	1.2	U
2-40-DP-027	2-40-DP-27-09-S-0	9 - 10	05-Jun-08	1.8	
2-40-DP-028	2-40-DP-28-01-S-0	0 - 1	06-Jun-08	1.2	U
2-40-DP-028	2-40-DP-28-04-S-0	4 - 5	06-Jun-08	1.3	U
2-40-DP-028	2-40-DP-28-09-S-0	9 - 10	06-Jun-08	1.5	U
2-40-DP-029	2-40-DP-29-01-S-0	0 - 1	03-Jun-08	1.2	U
2-40-DP-029	2-40-DP-29-04-S-0	4 - 5	03-Jun-08	1.2	U
2-40-DP-029	2-40-DP-29-09-S-0	9 - 10	03-Jun-08	10	
2-40-DP-030	2-40-DP-30-01-S-0	0 - 1	16-Jun-08	1.1	U
2-40-DP-030	2-40-DP-30-04-S-0	4 - 5	16-Jun-08	2	
2-40-DP-030	2-40-DP-30-09-S-0	9 - 10	16-Jun-08	1.1	U
2-40-DP-031	2-40-DP-31-01-S-0	0 - 1	08-Jul-08	0.9	U
2-40-DP-031	2-40-DP-31-04-S-0	4 - 5	08-Jul-08	0.9	U
2-40-DP-031	2-40-DP-31-09-S-0	9 - 10	08-Jul-08	1	U

2-40s Area COC Results
Benzene Concentrations in Soil

Sample Location	Sample ID	Sample Interval[1] (ft. bgs)	Sample Date	Concentration (µg/kg)	Data Qualifier[2]
Benzene (µg/kg) - 2004 Soil Screening Level = 25.3 µg/kg; PMCL = 4300 µg/kg[3]					
2-40-DP-032	2-40-DP-32-01-S-0	0 - 1	28-May-08	1.2	U
2-40-DP-032	2-40-DP-32-04-S-0	4 - 5	28-May-08	1.3	U
2-40-DP-032	2-40-DP-32-09-S-0	9 - 10	28-May-08	2	U
2-40-DP-033	2-40-DP-33-01-S-0	0 - 1	02-Jun-08	1	U
2-40-DP-033	2-40-DP-33-04-S-0	4 - 5	02-Jun-08	1	U
2-40-DP-033	2-40-DP-33-09-S-0	9 - 10	02-Jun-08	0.8	U
2-40-DP-034	2-40-DP-34-01-S-0	0 - 1	07-Jul-08	1	U
2-40-DP-034	2-40-DP-34-04-S-0	4 - 5	07-Jul-08	1	U
2-40-DP-034	2-40-DP-34-09-S-0	9 - 10	07-Jul-08	1.2	U
2-40-DP-035	2-40-DP-35-01-S-0	0 - 1	30-May-08	1	U
2-40-DP-035	2-40-DP-35-04-S-0	4 - 5	30-May-08	1.3	U
2-40-DP-035	2-40-DP-35-09-S-0	9 - 10	30-May-08	1.2	U
2-40-DP-036	2-40-DP-36-01-S-0	0 - 1	01-Jul-08	1	U
2-40-DP-036	2-40-DP-36-04-S-0	4 - 5	01-Jul-08	1.1	U
2-40-DP-036	2-40-DP-36-09-S-0	9 - 10	01-Jul-08	1.1	U
2-40-DP-037	2-40-DP-37-01-S-0	0 - 1	22-May-08	1	U
2-40-DP-037	2-40-DP-37-04-S-0	4 - 5	22-May-08	1	U
2-40-DP-037	2-40-DP-37-09-S-0	9 - 10	22-May-08	0.8	U
2-40-DP-038	2-40-DP-38-01-S-0	0 - 1	21-May-08	1	U
2-40-DP-038	2-40-DP-38-04-S-0	4 - 5	21-May-08	0.9	U
2-40-DP-038	2-40-DP-38-09-S-0	9 - 10	21-May-08	1	U
2-40-DP-039	2-40-DP-39-01-S-0	0 - 1	20-May-08	1	U
2-40-DP-039	2-40-DP-39-04-S-0	4 - 5	20-May-08	1.1	U
2-40-DP-039	2-40-DP-39-09-S-0	9 - 10	20-May-08	0.9	U
2-40-DP-040	2-40-DP-40-01-S-0	0 - 1	15-May-08	0.9	U
2-40-DP-040	2-40-DP-40-04-S-0	4 - 5	15-May-08	0.8	U
2-40-DP-040	2-40-DP-40-09-S-0	9 - 10	15-May-08	1	U
2-40-DP-041	2-40-DP-41-01-S-0	0 - 1	14-May-08	0.9	U
2-40-DP-041	2-40-DP-41-04-S-0	4 - 5	14-May-08	1.1	U
2-40-DP-041	2-40-DP-41-09-S-0	9 - 10	14-May-08	1.2	U
2-40-DP-042	2-40-DP-42-01-S-0	0 - 1	13-May-08	1	U
2-40-DP-042	2-40-DP-42-04-S-0	4 - 5	13-May-08	1.1	U
2-40-DP-042	2-40-DP-42-09-S-0	9 - 10	13-May-08	1.1	U
2-40-DP-043	2-40-DP-43-01-S-0	0 - 1	12-May-08	1	U
2-40-DP-043	2-40-DP-43-04-S-0	4 - 5	12-May-08	0.9	U
2-40-DP-043	2-40-DP-43-09-S-0	9 - 10	12-May-08	1	U
2-40-DP-043	2-40-DP-43-09-S-0	9 - 10	12-May-08	1.2	UJ
2-40-DP-045	2-40-DP-45-01-S-0	0 - 1	27-May-08	1.2	U
2-40-DP-045	2-40-DP-45-04-S-0	4 - 5	27-May-08	1.3	U
2-40-DP-045	2-40-DP-45-09-S-0	9 - 10	27-May-08	1	U
2-40-DP-046	2-40-DP-46-01-S-0	0 - 1	09-Jun-08	1.1	U
2-40-DP-046	2-40-DP-46-04-S-0	4 - 5	09-Jun-08	1.8	U
2-40-DP-046	2-40-DP-46-09-S-0	9 - 10	09-Jun-08	1.5	
2-40-DP-047	2-40-DP-47-01-S-0	0 - 1	25-Jun-08	1	U
2-40-DP-047	2-40-DP-47-04-S-0	4 - 5	25-Jun-08	1.2	U
2-40-DP-047	2-40-DP-47-09-S-0	9 - 10	25-Jun-08	1.4	U
2-40-DP-048	2-40-DP-48-01-S-0	0 - 1	01-Jul-08	1.1	U
2-40-DP-048	2-40-DP-48-04-S-0	4 - 5	01-Jul-08	1.3	U
2-40-DP-048	2-40-DP-48-09-S-0	9 - 10	01-Jul-08	2.2	
2-40-DP-049	2-40-DP-49-01-S-0	0 - 1	27-Jun-08	0.9	U
2-40-DP-049	2-40-DP-49-04-S-0	4 - 5	27-Jun-08	1.3	U
2-40-DP-049	2-40-DP-49-09-S-0	9 - 10	27-Jun-08	1	U
2-40-DP-050	2-40-DP-50-01-S-0	0 - 1	18-Jun-08	1	U
2-40-DP-050	2-40-DP-50-05-S-0	5 - 6	18-Jun-08	1.2	UJ

Sample Location	Sample ID	Sample Interval[1] (ft. bgs)	Sample Date	Concentration (µg/kg)	Data Qualifier[2]
Benzene (µg/kg) - 2004 Soil Screening Level = 25.3 µg/kg; PMCL = 4300 µg/kg[3]					
2-40-DP-050	2-40-DP-50-09-S-0	9 - 10	18-Jun-08	1.6	
2-40-DP-051	2-40-DP-51-01-S-0	0 - 1	03-Jun-08	1	U
2-40-DP-051	2-40-DP-51-04-S-0	4 - 5	03-Jun-08	1	U
2-40-DP-051	2-40-DP-51-09-S-0	9 - 10	03-Jun-08	1.1	UJ
2-40-DP-052	2-40-DP-52-01-S-0	0 - 1	02-Jul-08	1	U
2-40-DP-052	2-40-DP-52-04-S-0	4 - 5	02-Jul-08	1.1	U
2-40-DP-052	2-40-DP-52-04-S-0	4 - 5	02-Jul-08	1.4	U
2-40-DP-052	2-40-DP-52-09-S-0	9 - 10	02-Jul-08	1.4	U
2-40-DP-053	2-40-DP-53-01-S-0	0 - 1	09-Jun-08	1	
2-40-DP-053	2-40-DP-53-04-S-0	4 - 5	09-Jun-08	1.5	U
2-40-DP-053	2-40-DP-53-09-S-0	9 - 10	09-Jun-08	1	U
2-40-DP-054	2-40-DP-54-01-S-0	0 - 1	06-Jun-08	1.6	U
2-40-DP-054	2-40-DP-54-04-S-0	4 - 5	06-Jun-08	1.4	U
2-40-DP-054	2-40-DP-54-04-S-0	4 - 5	06-Jun-08	2	
2-40-DP-054	2-40-DP-54-09-S-0	9 - 10	06-Jun-08	1.7	
2-40-DP-055	2-40-DP-55-01-S-0	0 - 1	07-Jul-08	1.4	
2-40-DP-055	2-40-DP-55-04-S-0	4 - 5	07-Jul-08	1.2	U
2-40-DP-055	2-40-DP-55-09-S-0	9 - 10	07-Jul-08	1.6	U
2-40-DP-055	2-40-DP-55-09-S-0	9 - 10	07-Jul-08	2.8	
2-40-DP-056	2-40-DP-56-01-S-0	0 - 1	04-Jun-08	1.8	U
2-40-DP-056	2-40-DP-56-04-S-0	4 - 5	04-Jun-08	1.3	U
2-40-DP-056	2-40-DP-56-09-S-0	9 - 10	04-Jun-08	1.6	
2-40-DP-056	2-40-DP-56-09-S-0	9 - 10	04-Jun-08	80	U
2-40-DP-057	2-40-DP-57-01-S-0	0 - 1	05-Jun-08	1	U
2-40-DP-057	2-40-DP-57-04-S-0	4 - 5	05-Jun-08	1	U
2-40-DP-057	2-40-DP-57-09-S-0	9 - 10	05-Jun-08	1.5	U
2-40-DP-058	2-40-DP-58-01-S-0	0 - 1	10-Jun-08	1.1	U
2-40-DP-058	2-40-DP-58-04-S-0	4 - 5	10-Jun-08	1.2	U
2-40-DP-058	2-40-DP-58-09-S-0	9 - 10	10-Jun-08	6.7	
2-40-DP-059	2-40-DP-59-01-S-0	0 - 1	18-Jun-08	1.1	
2-40-DP-059	2-40-DP-59-04-S-0	4 - 5	18-Jun-08	1	U
2-40-DP-059	2-40-DP-59-09-S-0	9 - 10	18-Jun-08	10	
2-40-DP-060	2-40-DP-60-01-S-0	0 - 1	17-Jun-08	1	U
2-40-DP-060	2-40-DP-60-04-S-0	4 - 5	17-Jun-08	1.2	U
2-40-DP-060	2-40-DP-60-09-S-0	9 - 10	17-Jun-08	1.7	
2-40-DP-060	2-40-DP-60-09-S-0	9 - 10	17-Jun-08	2.6	
2-40-DP-061	2-40-DP-61-01-S-0	0 - 1	11-Jun-08	0.9	U
2-40-DP-061	2-40-DP-61-04-S-0	4 - 5	11-Jun-08	1.3	U
2-40-DP-061	2-40-DP-61-09-S-0	9 - 10	11-Jun-08	1.4	
2-40-DP-062	2-40-DP-62-01-S-0	0 - 1	17-Jun-08	0.9	U
2-40-DP-062	2-40-DP-62-04-S-0	4 - 5	17-Jun-08	1.2	U
2-40-DP-062	2-40-DP-62-09-S-0	9 - 10	17-Jun-08	1.4	
2-40-DP-062	2-40-DP-62-09-S-0	9 - 10	17-Jun-08	1.7	
2-40-DP-063	2-40-DP-63-01-S-0	0 - 1	17-Jun-08	1	U
2-40-DP-063	2-40-DP-63-04-S-0	4 - 5	17-Jun-08	1.3	U
2-40-DP-063	2-40-DP-63-09-S-0	9 - 10	17-Jun-08	5.9	
2-40-DP-063	2-40-DP-63-09-S-0	9 - 10	17-Jun-08	5.9	
2-40-DP-064	2-40-DP-64-01-S-0	0 - 1	05-Jun-08	1	U
2-40-DP-064	2-40-DP-64-04-S-0	4 - 5	05-Jun-08	1.6	
2-40-DP-064	2-40-DP-64-09-S-0	9 - 10	05-Jun-08	2.5	
2-40-DP-065	2-40-DP-65-01-S-0	0 - 1	09-Jun-08	1	U
2-40-DP-065	2-40-DP-65-04-S-0	4 - 5	09-Jun-08	1.2	U
2-40-DP-065	2-40-DP-65-09-S-0	9 - 10	09-Jun-08	1.8	
2-40-DP-066	2-40-DP-66-01-S-0	0 - 1	13-Jun-08	0.9	U

Sample Location	Sample ID	Sample Interval[1] (ft. bgs)	Sample Date	Concentration (µg/kg)	Data Qualifier[2]
Benzene (µg/kg) - 2004 Soil Screening Level = 25.3 µg/kg; PMCL = 4300 µg/kg[3]					
2-40-DP-066	2-40-DP-66-04-S-0	4 - 5	13-Jun-08	1	U
2-40-DP-066	2-40-DP-66-09-S-0	9 - 10	13-Jun-08	1.5	
2-40-DP-067	2-40-DP-67-01-S-0	0 - 1	19-Jun-08	1	U
2-40-DP-067	2-40-DP-67-04-S-0	4 - 5	19-Jun-08	1.2	U
2-40-DP-067	2-40-DP-67-09-S-0	9 - 10	19-Jun-08	6	
2-40-DP-067	2-40-DP-67-09-S-0	9 - 10	19-Jun-08	8.1	
2-40-DP-068	2-40-DP-68-01-S-0	0 - 1	19-Jun-08	1	U
2-40-DP-068	2-40-DP-68-04-S-0	4 - 5	19-Jun-08	1.2	U
2-40-DP-068	2-40-DP-68-09-S-0	9 - 10	19-Jun-08	2.3	
2-40-DP-069	2-40-DP-69-01-S-0	0 - 1	28-May-08	1.1	U
2-40-DP-069	2-40-DP-69-04-S-0	4 - 5	28-May-08	1.1	U
2-40-DP-069	2-40-DP-69-09-S-0	9 - 10	28-May-08	1.7	U
2-40-DP-070	2-40-DP-70-01-S-0	0 - 1	27-May-08	1.6	U
2-40-DP-070	2-40-DP-70-04-S-0	4 - 5	27-May-08	1.4	U
2-40-DP-070	2-40-DP-70-09-S-0	9 - 10	27-May-08	2.8	U
2-40-DP-071	2-40-DP-71-01-S-0	0 - 1	23-Jun-08	1.2	U
2-40-DP-071	2-40-DP-71-04-S-0	4 - 5	23-Jun-08	1.8	U
2-40-DP-071	2-40-DP-71-04-S-0	4 - 5	23-Jun-08	2.1	U
2-40-DP-071	2-40-DP-71-09-S-0	9 - 10	23-Jun-08	1.1	U
2-40-DP-072	2-40-DP-72-01-S-0	0 - 1	24-Jun-08	1	U
2-40-DP-072	2-40-DP-72-04-S-0	4 - 5	24-Jun-08	1.2	U
2-40-DP-072	2-40-DP-72-09-S-0	9 - 10	24-Jun-08	1.2	U
2-40-DP-073	2-40-DP-73-01-S-0	0 - 1	25-Jun-08	23	
2-40-DP-073	2-40-DP-73-01-S-0	0 - 1	25-Jun-08	24	
2-40-DP-073	2-40-DP-73-01-S-0	0 - 1	25-Jun-08	200	
2-40-DP-073	2-40-DP-73-04-S-0	4 - 5	25-Jun-08	1.5	
2-40-DP-073	2-40-DP-73-09-S-0	9 - 10	25-Jun-08	1.1	U
2-40-DP-074	2-40-DP-74-01-S-0	0 - 1	02-Jul-08	1	U
2-40-DP-074	2-40-DP-74-04-S-0	4 - 5	02-Jul-08	0.9	U
2-40-DP-074	2-40-DP-74-09-S-0	9 - 10	02-Jul-08	1.3	UJ
2-40-DP-075	2-40-DP-75-01-S-0	0 - 1	01-Jul-08	1.1	U
2-40-DP-075	2-40-DP-75-04-S-0	4 - 5	01-Jul-08	1.3	U
2-40-DP-075	2-40-DP-75-09-S-0	9 - 10	01-Jul-08	2.1	
2-40-DP-076	2-40-DP-76-01-S-0	0 - 1	05-Jun-08	1.9	U
2-40-DP-076	2-40-DP-76-04-S-0	4 - 5	05-Jun-08	2.1	U
2-40-DP-076	2-40-DP-76-09-S-0	9 - 10	05-Jun-08	1.9	
2-40-DP-077	2-40-DP-77-01-S-0	0 - 1	02-Jun-08	1	U
2-40-DP-077	2-40-DP-77-04-S-0	4 - 5	02-Jun-08	1.2	U
2-40-DP-077	2-40-DP-77-09-S-0	9 - 10	02-Jun-08	1.5	U
2-40-DP-078	2-40-DP-78-01-S-0	0 - 1	28-May-08	1.1	U
2-40-DP-078	2-40-DP-78-04-S-0	4 - 5	28-May-08	1.2	U
2-40-DP-078	2-40-DP-78-09-S-0	9 - 10	28-May-08	1.6	U
2-40-DP-079	2-40-DP-79-01-S-0	0 - 1	24-Jun-08	1	U
2-40-DP-079	2-40-DP-79-04-S-0	4 - 5	24-Jun-08	1.2	U
2-40-DP-079	2-40-DP-79-09-S-0	9 - 10	24-Jun-08	1.4	U
2-40-DP-080	2-40-DP-80-01-S-0	0 - 1	09-Jun-08	0.9	U
2-40-DP-080	2-40-DP-80-04-S-0	4 - 5	09-Jun-08	1.1	U
2-40-DP-080	2-40-DP-80-09-S-0	9 - 10	09-Jun-08	1.2	U
2-40-DP-081	2-40-DP-81-01-S-0	0 - 1	06-Jun-08	1.6	U
2-40-DP-081	2-40-DP-81-04-S-0	4 - 5	06-Jun-08	1.8	
2-40-DP-081	2-40-DP-81-09-S-0	9 - 10	06-Jun-08	1.4	U
2-40-DP-081	2-40-DP-81-09-S-0	9 - 10	06-Jun-08	1.5	U
2-40-DP-082	2-40-DP-82-01-S-0	0 - 1	13-Jun-08	1.1	
2-40-DP-082	2-40-DP-82-04-S-0	4 - 5	13-Jun-08	1.2	U

2-40s Area COC Results
Benzene Concentrations in Soil

Sample Location	Sample ID	Sample Interval[1] (ft. bgs)	Sample Date	Concentration (µg/kg)	Data Qualifier[2]
Benzene (µg/kg) - 2004 Soil Screening Level = 25.3 µg/kg; PMCL = 4300 µg/kg[3]					
2-40-DP-082	2-40-DP-82-09-S-0	9 - 10	13-Jun-08	7.1	
2-40-DP-083	2-40-DP-83-01-S-0	0 - 1	03-Jun-08	1.1	UJ
2-40-DP-083	2-40-DP-83-01-S-0	0 - 1	03-Jun-08	1.2	J
2-40-DP-083	2-40-DP-83-04-S-0	4 - 5	03-Jun-08	1.6	U
2-40-DP-083	2-40-DP-83-09-S-0	9 - 10	03-Jun-08	1.7	
2-40-DP-084	2-40-DP-84-01-S-0	0 - 1	30-May-08	1.5	
2-40-DP-084	2-40-DP-84-04-S-0	4 - 5	30-May-08	1.2	U
2-40-DP-084	2-40-DP-84-09-S-0	9 - 10	30-May-08	1.7	
2-40-DP-085	2-40-DP-85-01-S-0	0 - 1	02-Jul-08	1.2	U
2-40-DP-085	2-40-DP-85-04-S-0	4 - 5	02-Jul-08	1.1	U
2-40-DP-085	2-40-DP-85-09-S-0	9 - 10	02-Jul-08	1.3	U
2-40-DP-086	2-40-DP-86-01-S-0	0 - 1	13-Jun-08	1.1	
2-40-DP-086	2-40-DP-86-04-S-0	4 - 5	13-Jun-08	1	U
2-40-DP-086	2-40-DP-86-04-S-0	4 - 5	13-Jun-08	1	U
2-40-DP-086	2-40-DP-86-09-S-0	9 - 10	13-Jun-08	1	U
2-40-DP-087	2-40-DP-87-01-S-0	0 - 1	13-Jun-08	1	
2-40-DP-087	2-40-DP-87-04-S-0	4 - 5	13-Jun-08	1.3	U
2-40-DP-087	2-40-DP-87-09-S-0	9 - 10	13-Jun-08	1	U
2-40-DP-088	2-40-DP-88-01-S-0	0 - 1	13-Jun-08	1	
2-40-DP-088	2-40-DP-88-04-S-0	4 - 5	13-Jun-08	1.2	U
2-40-DP-088	2-40-DP-88-09-S-0	9 - 10	13-Jun-08	1.2	U
2-40-DP-089	2-40-DP-89-01-S-0	0 - 1	13-Jun-08	1	U
2-40-DP-089	2-40-DP-89-04-S-0	4 - 5	13-Jun-08	1.2	U
2-40-DP-089	2-40-DP-89-09-S-0	9 - 10	13-Jun-08	1.2	U
2-40-DP-090	2-40-DP-90-01-S-0	0 - 1	06-Jun-08	1.2	U
2-40-DP-090	2-40-DP-90-04-S-0	4 - 5	06-Jun-08	1.3	U
2-40-DP-090	2-40-DP-90-09-S-0	9 - 10	06-Jun-08	110	
2-40-DP-091	2-40-DP-91-01-S-0	0 - 1	04-Jun-08	1.1	U
2-40-DP-091	2-40-DP-91-04-S-0	4 - 5	04-Jun-08	1.3	U
2-40-DP-091	2-40-DP-91-09-S-0	9 - 10	04-Jun-08	2.6	
2-40-DP-091	2-40-DP-91-09-S-0	9 - 10	04-Jun-08	3.5	
2-40-DP-092	2-40-DP-92-01-S-0	0 - 1	03-Jun-08	1.1	U
2-40-DP-092	2-40-DP-92-04-S-0	4 - 5	03-Jun-08	1.2	U
2-40-DP-092	2-40-DP-92-09-S-0	9 - 10	03-Jun-08	11	
2-40-DP-092	2-40-DP-92-09-S-0	9 - 10	03-Jun-08	12	
2-40-DP-093	2-40-DP-93-01-S-0	0 - 1	08-Jul-08	0.8	U
2-40-DP-093	2-40-DP-93-04-S-0	4 - 5	08-Jul-08	1	U
2-40-DP-093	2-40-DP-93-09-S-0	9 - 10	08-Jul-08	0.9	U
2-40-DP-094	2-40-DP-94-01-S-0	0 - 1	30-Jun-08	1.1	U
2-40-DP-094	2-40-DP-94-04-S-0	4 - 5	30-Jun-08	1	U
2-40-DP-094	2-40-DP-94-09-S-0	9 - 10	30-Jun-08	1.4	
2-40-DP-095	2-40-DP-95-01-S-0	0 - 1	09-Jun-08	1.1	U
2-40-DP-095	2-40-DP-95-04-S-0	4 - 5	09-Jun-08	1.6	U
2-40-DP-095	2-40-DP-95-04-S-0	4 - 5	09-Jun-08	1.7	
2-40-DP-095	2-40-DP-95-09-S-0	9 - 10	09-Jun-08	1	J
2-40-DP-096	2-40-DP-96-01-S-0	0 - 1	23-Jun-08	0.8	J
2-40-DP-096	2-40-DP-96-01-S-0	0 - 1	23-Jun-08	0.9	UJ
2-40-DP-096	2-40-DP-96-04-S-0	4 - 5	23-Jun-08	1.1	U
2-40-DP-096	2-40-DP-96-09-S-0	9 - 10	23-Jun-08	1	U
2-40-DP-097	2-40-DP-97-01-S-0	0 - 1	07-Jul-08	1.1	U
2-40-DP-097	2-40-DP-97-04-S-0	4 - 5	07-Jul-08	1.2	UJ
2-40-DP-097	2-40-DP-97-09-S-0	9 - 10	07-Jul-08	0.9	U
2-40-DP-098	2-40-DP-98-01-S-0	0 - 1	12-Jun-08	1	U
2-40-DP-098	2-40-DP-98-04-S-0	4 - 5	12-Jun-08	1.2	U

Sample Location	Sample ID	Sample Interval[1] (ft. bgs)	Sample Date	Concentration (µg/kg)	Data Qualifier[2]
Benzene (µg/kg) - 2004 Soil Screening Level = 25.3 µg/kg; PMCL = 4300 µg/kg[3]					
2-40-DP-098	2-40-DP-98-09-S-0	9 - 10	12-Jun-08	3	
2-40-DP-099	2-40-DP-99-01-S-0	0 - 1	12-Jun-08	1.1	U
2-40-DP-099	2-40-DP-99-04-S-0	4 - 5	12-Jun-08	1.2	U
2-40-DP-099	2-40-DP-99-09-S-0	9 - 10	12-Jun-08	1.3	
2-40-DP-099	2-40-DP-99-09-S-0	9 - 10	12-Jun-08	3.4	
2-40-DP-100	2-40-DP-100-01-S-0	0 - 1	06-Jun-08	1.2	U
2-40-DP-100	2-40-DP-100-04-S-0	4 - 5	06-Jun-08	1.5	U
2-40-DP-100	2-40-DP-100-09-S-0	9 - 10	06-Jun-08	4.4	
2-40-DP-101	2-40-DP-101-01-S-0	0 - 1	04-Jun-08	1.1	U
2-40-DP-101	2-40-DP-101-04-S-0	4 - 5	04-Jun-08	1.2	U
2-40-DP-101	2-40-DP-101-09-S-0	9 - 10	04-Jun-08	1	U
2-40-DP-101	2-40-DP-101-09-S-0	9 - 10	04-Jun-08	1.2	U
2-40-DP-102	2-40-DP-102-01-S-0	0 - 1	30-May-08	1.2	U
2-40-DP-102	2-40-DP-102-04-S-0	4 - 5	30-May-08	1.4	U
2-40-DP-102	2-40-DP-102-09-S-0	9 - 10	30-May-08	1.4	U
2-40-DP-103	2-40-DP-103-01-S-0	0 - 1	03-Jul-08	1.1	UJ
2-40-DP-103	2-40-DP-103-01-S-0	0 - 1	03-Jul-08	1.1	UJ
2-40-DP-103	2-40-DP-103-04-S-0	4 - 5	03-Jul-08	2.3	
2-40-DP-103	2-40-DP-103-09-S-0	9 - 10	03-Jul-08	1	U
2-40-DP-103	2-40-DP-103-09-S-0	9 - 10	03-Jul-08	1.1	U
2-40-DP-104	2-40-DP-104-01-S-0	0 - 1	07-Jul-08	1	U
2-40-DP-104	2-40-DP-104-04-S-0	4 - 5	07-Jul-08	3	
2-40-DP-104	2-40-DP-104-09-S-0	9 - 10	07-Jul-08	1.2	U
2-40-DP-104	2-40-DP-104-09-S-0	9 - 10	07-Jul-08	9.2	
2-40-DP-105	2-40-DP-105-01-S-0	0 - 1	11-Jun-08	1.2	U
2-40-DP-105	2-40-DP-105-04-S-0	4 - 5	11-Jun-08	1.1	U
2-40-DP-105	2-40-DP-105-09-S-0	9 - 10	11-Jun-08	6.2	J
DP-4005	DP-0-4005-0-055-PD	5 - 6	21-Aug-02	1.6	U
DP-4005	DP-0-4005-0-085-PD	8 - 9	21-Aug-02	1	U
DP-4006	DP-0-4006-0-055-PD	5 - 6	21-Aug-02	1.2	U
DP-4006	DP-0-4006-0-085-PD	8 - 9	21-Aug-02	1.3	U
DP-4007	DP-0-4007-0-115-PD	11 - 12	22-Aug-02	1.2	U
DP-4007	DP-0-4007-0-055-PD	5 - 6	22-Aug-02	1.4	U
DP-4104	DP-0-4104-0-115-PD	11 - 12	20-Aug-02	1.3	U
DP-4107	DP-0-4107-0-115-PD	11 - 12	19-Aug-02	1.4	U
DP-4107	DP-0-4107-0-055-PD	5 - 6	19-Aug-02	1.2	U
DP-4109	DP-0-4109-0-11.5-PD	11 - 12	16-Aug-02	1.1	U
DP-4109	DP-0-4109-0-5.5-PD	5 - 6	16-Aug-02	1.1	U
DP-4110	DP-0-4110-0-4.5-PD	4 - 5	16-Aug-02	1.1	U
DP-4115	DP-5-4115-0-4.5-PD	4 - 5	16-Aug-02	1.1	U
DP-4115	DP-1-4115-0-8.5-PD	8 - 9	16-Aug-02	1.2	U
DP-4115	DP-0-4115-0-8.5-PD	8 - 9	16-Aug-02	1.2	U
DP-4124	DP-0-4124-0-100-PD	10 - 11	12-Sep-02	1.4	U
DP-4124	DP-1-4124-0-100-PD	10 - 11	12-Sep-02	1.4	U
DP-4124	DP-0-4124-0-050-PD	5 - 5.5	12-Sep-02	1.1	U
DP-4133	DP-0-4133-0-115-PD	11 - 12	21-Aug-02	1.3	U
DP-4133	DP-0-4133-0-035-PD	3 - 4	21-Aug-02	1.1	U
DP-4134	DP-0-4134-0-035-PD	3 - 4	21-Aug-02	1	U
DP-4134	DP-0-4134-0-085-PD	8 - 9	21-Aug-02	1.3	U
DP-4301	DP-0-4301-0-115-PD	11.2 - 11.8	18-Sep-02	1.2	U
DP-4411	DP-0-4411-0-060-PD	5.5 - 6.5	28-Aug-02	1.3	U
DP-4411	DP-0-4411-0-090-PD	8 - 10.3	28-Aug-02	1.4	U
DP-4411	DP-1-4411-0-090-PD	8 - 10.3	28-Aug-02	1.5	U
DP-4412	DP-0-4412-0-100-PD	10 - 10.5	16-Sep-02	1.4	UJ

Sample Location	Sample ID	Sample Interval[1] (ft. bgs)	Sample Date	Concentration (µg/kg)	Data Qualifier[2]
Benzene (µg/kg) - 2004 Soil Screening Level = 25.3 µg/kg; PMCL = 4300 µg/kg[3]					
DP-4412	DP-0-4412-0-050-PD	5 - 5.8	16-Sep-02	1.1	UJ
DP-4413	DP-5-4413-0-106-PD	10 - 11.3	24-Sep-02	1.4	U
DP-4413	DP-0-4413-0-050-PD	4.9 - 5.2	24-Sep-02	1.1	U
DP-4414	DP-0-4414-0-105-PD	10 - 11	28-Aug-02	1.3	U
DP-4414	DP-0-4414-0-050-PD	4.5 - 5.5	28-Aug-02	1.2	U
DP-4415	DP-0-4415-0-088-PD	8.5 - 9.2	28-Aug-02	1.2	U
PL2-321A	SB-04419-0100	10 - 10	04-Nov-94	1.3	U
PL2-321A	SB-04419-0075	7.5 - 7.5	04-Nov-94	1.1	U
PL2-401A	W14-SB-04001-1065	6.5 - 6.5	06-Dec-93	1.1	U
PL2-401A	W14-SB-04001-0065	6.5 - 6.5	06-Dec-93	1.2	U
PL2-401A	W14-SB-04001-0080	8 - 8	06-Dec-93	1.5	U
PL2-410A	W14-SB-04002-0110	11 - 11	02-Dec-93	1.3	U
PL2-410A	W14-SB-04002-0050	5 - 5	02-Dec-93	1.1	U
PL2-410A	W14-SB-04002-0085	8.5 - 8.5	02-Dec-93	1.7	U
PL2-420A	W14-SB-04102-0100	10 - 10	30-Nov-93	1.3	U
PL2-420B	2-40-PL2-420B-S-01-0	0 - 1	10-Jul-08	1	U
PL2-420B	2-40-PL2-420B-S-01-0	0 - 1	10-Jul-08	1	U
PL2-420B	2-40-PL2-420B-S-04-0	4 - 5	10-Jul-08	1.2	U
PL2-420B	2-40-PL2-420B-S-09-0	9 - 10	10-Jul-08	1.1	U
PL2-425A	W13-SB-04401-1020	2 - 2	03-Dec-93	1	U
PL2-425A	W13-SB-04401-0020	2 - 2	03-Dec-93	1	U
PL2-425A	W13-SB-04401-0070	7 - 7	03-Dec-93	1.1	U
PL2-425B	2-40-PL2-425B-S-01-0	0 - 1	14-Jul-08	1.1	U
PL2-425B	2-40-PL2-425B-S-04-0	4 - 5	14-Jul-08	1.3	U
PL2-425B	2-40-PL2-425B-S-09-0	9 - 10	14-Jul-08	1.3	U
PL2-430A	W14-SB-04103-0110	11 - 11	01-Dec-93	1.3	U
PL2-430A	W14-SB-04103-0120	12 - 12	01-Dec-93	1.2	U
PL2-430A	W14-SB-04103-0050	5 - 5	01-Dec-93	1.1	U
PL2-435B	2-40-PL2-435B-S-01-0	0 - 1	11-Jul-08	1.1	U
PL2-435B	2-40-PL2-435B-S-04-0	4 - 5	11-Jul-08	1.3	U
PL2-435B	2-40-PL2-435B-S-04-0	4 - 5	11-Jul-08	1.3	U
PL2-435B	2-40-PL2-435B-S-09-0	9 - 10	11-Jul-08	8.7	J
PL2-435B	2-40-PL2-435B-S-09-0	9 - 10	11-Jul-08	10	
PL2-440B	2-40-PL2-440B-S-01-0	0 - 1	09-Jul-08	730	
PL2-440B	2-40-PL2-440B-S-04-0	4 - 5	09-Jul-08	280	U
PL2-440B	2-40-PL2-440B-S-09-0	9 - 10	09-Jul-08	1.3	
PL2-441B	2-40-PL2-441B-S-01-0	0 - 1	15-Jul-08	1.1	U
PL2-441B	2-40-PL2-441B-S-04-0	4 - 5	15-Jul-08	1.1	U
PL2-441B	2-40-PL2-441B-S-09-0	9 - 10	15-Jul-08	1.3	U
PL2-442B	2-40-PL2-442B-S-01-0	0 - 1	14-Jul-08	1	U
PL2-442B	2-40-PL2-442B-S-01-0	0 - 1	14-Jul-08	1.2	
PL2-442B	2-40-PL2-442B-S-04-0	4 - 5	14-Jul-08	1.4	
PL2-442B	2-40-PL2-442B-S-09-0	9 - 10	14-Jul-08	1.1	U
PL2-442B	2-40-PL2-442B-S-09-0	9 - 10	14-Jul-08	1.1	U
PL2-443B	2-40-PL2-443B-S-01-0	0 - 1	09-Jul-08	0.9	
PL2-443B	2-40-PL2-443B-S-01-0	0 - 1	09-Jul-08	1.2	J
PL2-443B	2-40-PL2-443B-S-04-0	4 - 5	09-Jul-08	0.8	
PL2-443B	2-40-PL2-443B-S-04-0	4 - 5	09-Jul-08	1.2	J
PL2-443B	2-40-PL2-443B-S-09-0	9 - 10	09-Jul-08	1.3	
PL2-608A	2-40-PL2-608A-S-01-0	0 - 1	09-Jul-08	1	U
PL2-608A	2-40-PL2-608A-S-01-0	0 - 1	09-Jul-08	1.1	U
PL2-608A	2-40-PL2-608A-S-04-0	4 - 5	09-Jul-08	1	U
PL2-608A	2-40-PL2-608A-S-09-0	9 - 10	09-Jul-08	1	U
SB-04010	SB-04010-0100	10 - 10	27-Oct-94	1.1	U

Sample Location	Sample ID	Sample Interval[1] (ft. bgs)	Sample Date	Concentration (µg/kg)	Data Qualifier[2]
Benzene (µg/kg) - 2004 Soil Screening Level = 25.3 µg/kg; PMCL = 4300 µg/kg[3]					
SB-04010	SB-04010-0050	5 - 5	27-Oct-94	1.1	U
SB-04010	SB-04010-0075	7.5 - 7.5	27-Oct-94	1.2	U
SB-04011	SB-04011-0035	3.5 - 3.5	27-Oct-94	9.1	
SB-04011	SB-04011-0075	7.5 - 7.5	27-Oct-94	1.3	U
SB-04012	SB-04012-0100	10 - 10	04-Nov-94	1.3	U
SB-04012	SB-04012-0050	5 - 5	04-Nov-94	1	U
SB-04012	SB-04012-0075	7.5 - 7.5	04-Nov-94	1.2	U
SB-04013	SB-04013-0100	10 - 10	04-Nov-94	1.3	U
SB-04013	SB-04013-0050	5 - 5	04-Nov-94	1.2	U
SB-04013	SB-04013-0075	7.5 - 7.5	04-Nov-94	1.3	U
SB-04014	SB-04014-0030	3 - 3	31-Oct-94	1.2	U
SB-04014	SB-04014-0070	7 - 7	31-Oct-94	2	
SB-04015	SB-04015-0100	10 - 10	04-Nov-94	1.3	U
SB-04015	SB-04015-0050	5 - 5	04-Nov-94	1.2	U
SB-04015	SB-04015-0075	7.5 - 7.5	04-Nov-94	1.3	U
SB-04104	W14-SB-04104-0105	10.5 - 10.5	10-Dec-93	1.3	U
SB-04105	W14-SB-04105-0105	10.5 - 10.5	10-Dec-93	2.4	U
SB-04105	W14-SB-04105-0120	12 - 12	10-Dec-93	3.4	U
SB-04106	W20-SB-04106-0055	5.5 - 5.5	01-Jul-94	1.1	U
SB-04107	W20-SB-04107-0015	1.5 - 1.5	17-Aug-94	1	U
SB-04107	W20-SB-04107-0120	12 - 12	17-Aug-94	1.3	U
SB-04107	W20-SB-04107-0080	8 - 8	17-Aug-94	1.7	U
SB-04108	W20-SB-04108-0015	1.5 - 1.5	17-Aug-94	1.1	U
SB-04108	W20-SB-04108-0120	12 - 12	17-Aug-94	1.4	U
SB-04108	W20-SB-04108-0065	6.5 - 6.5	17-Aug-94	1	U
SB-04109	W20-SB-04109-0010	1 - 1	01-Jul-94	1.1	U
SB-04109	W20-SB-04109-0110	11 - 11	01-Jul-94	1.3	U
SB-04109	W20-SB-04109-0050	5 - 5	01-Jul-94	1	U
SB-04110	W20-SB-04110-0120	12 - 12	14-Jul-94	1.4	U
SB-04111	W20-SB-04111-0120	12 - 12	30-Jun-94	1.2	U
SB-04111	W20-SB-04111-0035	3.5 - 3.5	30-Jun-94	1.1	U
SB-04111	W20-SB-04111-0085	8.5 - 8.5	30-Jun-94	1.2	U
SB-04112	W20-SB-04112-0015	1.5 - 1.5	16-Aug-94	1.3	U
SB-04112	W20-SB-04112-0025	2.5 - 2.5	16-Aug-94	1.2	U
SB-04113	W20-SB-04113-0015	1.5 - 1.5	16-Aug-94	1.3	U
SB-04113	W20-SB-04113-1025	2.5 - 2.5	16-Aug-94	1.2	U
SB-04113	W20-SB-04113-0025	2.5 - 2.5	16-Aug-94	1.3	U
SB-04114	W20-SB-04114-0010	1 - 1	11-Aug-94	1.1	U
SB-04114	W20-SB-04114-0100	10 - 10	11-Aug-94	1.1	U
SB-04114	W20-SB-04114-0060	6 - 6	11-Aug-94	1.1	U
SB-04115	W20-SB-04115-0015	1.5 - 1.5	12-Aug-94	1	U
SB-04115	W20-SB-04115-0045	4.5 - 4.5	15-Aug-94	1	U
SB-04115	W20-SB-04115-0095	9.5 - 9.5	15-Aug-94	1.5	U
SB-04116	W20-SB-04116-0015	1.5 - 1.5	12-Aug-94	1	U
SB-04116	W20-SB-04116-0110	11 - 11	12-Aug-94	1.4	U
SB-04116	W20-SB-04116-0075	7.5 - 7.5	12-Aug-94	1	U
SB-04120	W20-SB-04120-0065	6.5 - 6.5	05-Jul-94	1.2	U
SB-04130	SB-04130-0110	11 - 11	17-Feb-95	1.2	U
SB-04131	SB-04131-0115	11.5 - 11.5	23-Feb-95	1.2	U
SB-04131	SB-04131-1115	11.5 - 11.5	23-Feb-95	1.3	U
SB-04402	W13-SB-04402-0110	11 - 11	17-Dec-93	1.4	U
SB-04402	W13-SB-04402-0030	3 - 3	17-Dec-93	1.1	U
SB-04402	W13-SB-04402-0075	7.5 - 7.5	17-Dec-93	1.3	U
SB-04403	W13-SB-04403-0110	11 - 11	17-Dec-93	1.3	U

Sample Location	Sample ID	Sample Interval[1] (ft. bgs)	Sample Date	Concentration (µg/kg)	Data Qualifier[2]
Benzene (µg/kg) - 2004 Soil Screening Level = 25.3 µg/kg; PMCL = 4300 µg/kg[3]					
SB-04403	W13-SB-04403-0025	2.5 - 2.5	17-Dec-93	1.1	U
SB-04403	W13-SB-04403-0080	8 - 8	17-Dec-93	1.4	U
SB-04403	W13-SB-04403-0085	8.5 - 8.5	17-Dec-93	1.5	U
SB-04404	W13-SB-04404-0110	11 - 11	17-Dec-93	1.4	U
SB-04404	W13-SB-04404-0025	2.5 - 2.5	17-Dec-93	1	U
SB-04404	W13-SB-04404-0075	7.5 - 7.5	17-Dec-93	1.1	U
SW-07	DP-0-SW07-0-045-PD	4 - 5	29-Aug-02	1.1	U
SW-07	DP-5-SW07-0-103-PD	9.4 - 11.2	29-Aug-02	1.5	U
SW-08	DP-0-SW08-0-045-PD	4 - 5	29-Aug-02	1	U
SW-08	DP-0-SW08-0-100-PD	9.5 - 10.5	29-Aug-02	1.6	UJ
SW-09	DP-5-SW09-0-115-PD	11 - 12	22-Aug-02	1.4	U
SW-09	DP-0-SW09-0-035-PD	3 - 4	22-Aug-02	1.1	U
SW-10	DP-0-SW10-0-105-PD	10 - 11	21-Aug-02	1.6	U
SW-10	DP-0-SW10-0-035-PD	3 - 4	21-Aug-02	1.4	U
SW-11	DP-0-SW11-0-038-PD	3.6 - 4.2	10-Sep-02	1.1	U
SW-12	DP-0-SW12-0-045-PD	4 - 5	30-Aug-02	1.1	UJ
SW-12	DP-0-SW12-0-100-PD	9.5 - 10.5	30-Aug-02	1.3	UJ
SW-13	DP-0-SW13-0-105-PD	10 - 11	22-Aug-02	1.4	U
SW-13	DP-0-SW13-0-045-PD	4 - 5	22-Aug-02	1	U
SW-14	DP-0-SW14-0-035-PD	3 - 4	22-Aug-02	1.1	U
SW-14	DP-0-SW14-0-085-PD	8 - 9	22-Aug-02	1.4	U
SW-15	DP-0-SW15-0-035-PD	3 - 4	22-Aug-02	1	U
SW-15	DP-0-SW15-0-085-PD	8 - 9	22-Aug-02	1.4	U
SW-16	DP-0-SW16-0-045-PD	4 - 5	20-Aug-02	1.4	U
SW-16	DP-0-SW16-0-085-PD	8 - 9	20-Aug-02	1.2	U
SW-17	DP-0-SW17-0-115-PD	11 - 12	20-Aug-02	1.3	U
SW-17	DP-0-SW17-0-055-PD	5 - 6	20-Aug-02	1.1	U
SW-18	DP-0-SW18-0-115-PD	11 - 12	15-Aug-02	1.4	U
SW-18	DP-0-SW18-0-055-PD	5 - 6	15-Aug-02	1.2	U
SW-19	DP-0-SW19-0-035-PD	3 - 4	23-Aug-02	1.1	U
SW-19	DP-0-SW19-0-085-PD	8 - 9	23-Aug-02	1.6	U
SW-20	DP-0-SW20-0-115-PD	11 - 12	22-Aug-02	1.3	U
SW-20	DP-1-SW20-0-035-PD	3 - 4	22-Aug-02	1	U
SW-20	DP-0-SW20-0-035-PD	3 - 4	22-Aug-02	1.2	U
SW-21	DP-0-SW21-0-037-PD	3.4 - 4	09-Sep-02	1.1	U
SW-21	DP-0-SW21-0-094-PD	9 - 9.7	09-Sep-02	1.2	UJ
SW-22	DP-0-SW22-0-115-PD	11 - 12	19-Aug-02	1.3	U
SW-22	DP-0-SW22-0-035-PD	3 - 4	19-Aug-02	1.1	U
SW-23	DP-0-SW23-0-105-PD	10 - 11	05-Sep-02	1.2	U
SW-23	DP-0-SW23-0-046-PD	4.4 - 4.8	05-Sep-02	1	U
SW-24	DP-0-SW24-0-040-PD	4 - 6	13-Aug-02	1.1	U
SW-24	DP-0-SW24-0-100-PD	9 - 11	13-Aug-02	1.3	U
SW-24	DP-1-SW24-0-100-PD	9 - 11	15-Aug-02	1.4	U
SW-25	DP-0-SW25-0-055-PD	5 - 6	22-Aug-02	1.2	U
SW-25	DP-0-SW25-0-085-PD	8 - 9	22-Aug-02	1.7	U
SW-26	DP-0-SW26-0-115-PD	11 - 12	22-Aug-02	1.3	U
SW-26	DP-0-SW26-0-055-PD	5 - 6	22-Aug-02	1.1	U
SW-27	DP-0-SW27-0-050-PD	4.5 - 5	05-Sep-02	1.2	U
SW-27	DP-1-SW27-0-100-PD	9 - 11	05-Sep-02	1.2	U
SW-27	DP-0-SW27-0-100-PD	9 - 11	05-Sep-02	1.3	U
SW-28	DP-0-SW28-0-5.5-PD	5 - 6	16-Aug-02	1.1	U
SW-28	DP-0-SW28-0-8.5-PD	8 - 9	16-Aug-02	1.3	U
SW-29	DP-0-SW29-0-3.5-PD	3 - 4	16-Aug-02	1	U
SW-29	DP-0-SW29-0-8.5-PD	8 - 9	16-Aug-02	1	U

2-40s Area COC Results
Benzene Concentrations in Soil

Sample Location	Sample ID	Sample Interval[1] (ft. bgs)	Sample Date	Concentration (µg/kg)	Data Qualifier[2]
Benzene (µg/kg) - 2004 Soil Screening Level = 25.3 µg/kg; PMCL = 4300 µg/kg[3]					
SW-30	DP-0-SW30-0-050-PD	5 - 6	13-Aug-02	1.3	U
SW-30	DP-0-SW30-0-100-PD	9 - 10	13-Aug-02	1.4	U
SW-31	DP-0-SW31-0-045-PD	4.6 - 5.2	30-Aug-02	1.3	U
SW-31	DP-0-SW31-0-100-PD	9.5 - 10.5	30-Aug-02	1.4	U
SW-32	DP-0-SW32-0-038-PD	3.4 - 4.2	06-Sep-02	1.1	U
SW-32	DP-0-SW32-0-098-PD	9.5 - 10.3	06-Sep-02	1.7	
SW-33	DP-0-SW33-0-100-PD	10 - 10.5	25-Sep-02	1.5	U
SW-33	DP-0-SW33-0-055-PD	5 - 6	25-Sep-02	1.1	U
SW-33	DP-1-SW33-0-055-PD	5 - 6	25-Sep-02	1.1	U
SW-34	DP-0-SW34-0-035-PD	3 - 4	23-Aug-02	1.2	U
SW-34	DP-0-SW34-0-085-PD	8 - 9	23-Aug-02	1.2	U
SW-34	DP-1-SW34-0-085-PD	8 - 9	23-Aug-02	1.2	U
SW-35	DP-0-SW35-0-035-PD	3 - 4	23-Aug-02	1.1	U
SW-35	DP-0-SW35-0-085-PD	8 - 9	23-Aug-02	1.2	U
SW-48	DP-0-SW48-0-115-PD	11 - 12	21-Aug-02	1.4	U
SW-48	DP-0-SW48-0-035-PD	3 - 4	21-Aug-02	1	U
SW-49	DP-0-SW49-0-045-PD	4 - 5	29-Aug-02	1.1	UJ
SW-49	DP-0-SW49-0-095-PD	9 - 9.5	29-Aug-02	1.3	UJ
SW-50	DP-0-SW50-0-060-PD	5.5 - 6.5	19-Aug-02	1	U
SW-51	DP-0-SW51-0-115-PD	11 - 12	20-Aug-02	1.3	U
SW-51	DP-0-SW51-0-055-PD	5 - 6	20-Aug-02	1.2	U
SW-52	DP-0-SW52-0-115-PD	11 - 12	19-Aug-02	1.3	U
SW-52	DP-0-SW52-0-035-PD	3 - 4	19-Aug-02	1	U
W12-SB1	W12-SB1-1	0 - 1.5	25-Jan-93	1.6	U
W12-SB1	W12-SB1-10	10 - 11.5	25-Jan-93	2	U
W12-SB2	W12-SB2-1	0 - 1.5	25-Jan-93	1.1	U
W12-SB2	W12-SB2-10	10 - 11.5	25-Jan-93	1.5	U
W12-SB3	W12-SB3-1	0 - 1.5	25-Jan-93	1.5	U
W12-SB3	W12-SB3-10	10 - 11.5	25-Jan-93	2.2	U

Note: (1) - Data restricted from surface to 12ft bgs.
(2) - Definitions for data qualifiers are provided on Table F-3.
(3) - PMCL - Preliminary Media Cleanup Level (Weston, 1999).

This page intentionally left blank

2-40s Area COC Results

cis-1,2-Dichloroethene Concentrations in Soil

Sample Location	Sample ID	Sample Interval[1] (ft. bgs)	Sample Date	Concentration (µg/kg)	Data Qualifier[2]
cis-1,2-Dichloroethene (µg/kg) - 2004 Soil Screening Level = 794 µg/kg; PMCL = 1620400 µg/kg[3]					
2-40-DP-001	2-40-DP-01-01-S-0	0 - 1	25-Jun-08	1	U
2-40-DP-001	2-40-DP-01-04-S-0	4 - 5	25-Jun-08	1.1	U
2-40-DP-001	2-40-DP-01-09-S-0	9 - 10	25-Jun-08	1	U
2-40-DP-002	2-40-DP-02-01-S-0	0 - 1	26-Jun-08	1.1	U
2-40-DP-002	2-40-DP-02-04-S-0	4 - 5	26-Jun-08	1.2	U
2-40-DP-002	2-40-DP-02-09-S-0	9 - 10	26-Jun-08	1.2	U
2-40-DP-003	2-40-DP-03-01-S-0	0 - 1	25-Jun-08	0.9	U
2-40-DP-003	2-40-DP-03-04-S-0	4 - 5	25-Jun-08	1	U
2-40-DP-003	2-40-DP-03-09-S-0	9 - 10	25-Jun-08	1.3	U
2-40-DP-003	2-40-DP-03-09-S-0	9 - 10	25-Jun-08	81	U
2-40-DP-004	2-40-DP-04-01-S-0	0 - 1	12-Jun-08	1.1	U
2-40-DP-004	2-40-DP-04-04-S-0	4 - 5	12-Jun-08	1.2	U
2-40-DP-004	2-40-DP-04-09-S-0	9 - 10	12-Jun-08	1.4	U
2-40-DP-004	2-40-DP-04-09-S-0	9 - 10	12-Jun-08	1.5	U
2-40-DP-005	2-40-DP-05-01-S-0	0 - 1	18-Jun-08	1.2	U
2-40-DP-005	2-40-DP-05-04-S-0	4 - 5	18-Jun-08	1.4	U
2-40-DP-005	2-40-DP-05-09-S-0	9 - 10	18-Jun-08	1.5	U
2-40-DP-006	2-40-DP-06-01-S-0	0 - 1	16-Jun-08	0.9	U
2-40-DP-006	2-40-DP-06-04-S-0	4 - 5	16-Jun-08	1.2	U
2-40-DP-006	2-40-DP-06-09-S-0	9 - 10	16-Jun-08	1.4	U
2-40-DP-007	2-40-DP-07-01-S-0	0 - 1	03-Jul-08	0.9	U
2-40-DP-007	2-40-DP-07-01-S-0	0 - 1	03-Jul-08	0.9	U
2-40-DP-007	2-40-DP-07-04-S-0	4 - 5	03-Jul-08	1	U
2-40-DP-007	2-40-DP-07-04-S-0	4 - 5	03-Jul-08	1	U
2-40-DP-007	2-40-DP-07-09-S-0	9 - 10	03-Jul-08	1	U
2-40-DP-008	2-40-DP-08-01-S-0	0 - 1	03-Jul-08	0.8	U
2-40-DP-008	2-40-DP-08-04-S-0	4 - 5	03-Jul-08	1	U
2-40-DP-008	2-40-DP-08-09-S-0	9 - 10	03-Jul-08	1	U
2-40-DP-009	2-40-DP-09-01-S-0	0 - 1	07-Jul-08	1	U
2-40-DP-009	2-40-DP-09-04-S-0	4 - 5	07-Jul-08	1.2	U
2-40-DP-009	2-40-DP-09-09-S-0	9 - 10	07-Jul-08	1.2	U
2-40-DP-010	2-40-DP-10-01-S-0	0 - 1	23-Jun-08	0.9	U
2-40-DP-010	2-40-DP-10-04-S-0	4 - 5	23-Jun-08	0.9	U
2-40-DP-010	2-40-DP-10-09-S-0	9 - 10	23-Jun-08	1.3	U
2-40-DP-011	2-40-DP-11-01-S-0	0 - 1	24-Jun-08	1	U
2-40-DP-011	2-40-DP-11-04-S-0	4 - 5	24-Jun-08	1.3	U
2-40-DP-011	2-40-DP-11-09-S-0	9 - 10	24-Jun-08	1.3	U
2-40-DP-012	2-40-DP-12-01-S-0	0 - 1	20-Jun-08	1	U
2-40-DP-012	2-40-DP-12-04-S-0	4 - 5	20-Jun-08	1.4	U
2-40-DP-012	2-40-DP-12-09-S-0	9 - 10	20-Jun-08	1.7	U
2-40-DP-012	2-40-DP-12-09-S-0	9 - 10	20-Jun-08	1.7	U
2-40-DP-013	2-40-DP-13-01-S-0	0 - 1	03-Jul-08	1.1	U
2-40-DP-013	2-40-DP-13-04-S-0	4 - 5	03-Jul-08	1.4	U
2-40-DP-013	2-40-DP-13-09-S-0	9 - 10	03-Jul-08	1.1	U
2-40-DP-014	2-40-DP-14-01-S-0	0 - 1	10-Jun-08	0.9	U
2-40-DP-014	2-40-DP-14-04-S-0	4 - 5	10-Jun-08	0.9	U
2-40-DP-014	2-40-DP-14-09-S-0	9 - 10	10-Jun-08	1.1	U
2-40-DP-015	2-40-DP-15-01-S-0	0 - 1	11-Jun-08	1.1	UJ
2-40-DP-015	2-40-DP-15-04-S-0	4 - 5	11-Jun-08	1.1	U
2-40-DP-015	2-40-DP-15-09-S-0	9 - 10	11-Jun-08	1.1	U
2-40-DP-016	2-40-DP-16-01-S-0	0 - 1	13-Jun-08	0.8	U
2-40-DP-016	2-40-DP-16-01-S-0	0 - 1	13-Jun-08	1	U
2-40-DP-016	2-40-DP-16-04-S-0	4 - 5	13-Jun-08	1.3	U
2-40-DP-016	2-40-DP-16-09-S-0	9 - 10	13-Jun-08	1.4	

2-40s Area COC Results
cis-1,2-Dichloroethene Concentrations in Soil

Sample Location	Sample ID	Sample Interval[1] (ft. bgs)	Sample Date	Concentration (µg/kg)	Data Qualifier[2]
cis-1,2-Dichloroethene (µg/kg) - 2004 Soil Screening Level = 794 µg/kg; PMCL = 1620400 µg/kg[3]					
2-40-DP-016	2-40-DP-16-09-S-0	9 - 10	13-Jun-08	1.7	
2-40-DP-017	2-40-DP-17-01-S-0	0 - 1	12-Jun-08	1	U
2-40-DP-017	2-40-DP-17-04-S-0	4 - 5	12-Jun-08	1.2	U
2-40-DP-017	2-40-DP-17-09-S-0	9 - 10	12-Jun-08	1.1	
2-40-DP-018	2-40-DP-18-01-S-0	0 - 1	06-Jun-08	0.9	U
2-40-DP-018	2-40-DP-18-04-S-0	4 - 5	06-Jun-08	1.1	U
2-40-DP-018	2-40-DP-18-09-S-0	9 - 10	06-Jun-08	1.2	U
2-40-DP-019	2-40-DP-19-01-S-0	0 - 1	19-May-08	0.9	U
2-40-DP-019	2-40-DP-19-01-S-0	0 - 1	19-May-08	51	U
2-40-DP-019	2-40-DP-19-04-S-0	4 - 5	19-May-08	1.1	U
2-40-DP-019	2-40-DP-19-09-S-0	9 - 10	19-May-08	0.9	U
2-40-DP-019	2-40-DP-19-09-S-0	9 - 10	19-May-08	1	U
2-40-DP-019	2-40-DP-19-09-S-0	9 - 10	19-May-08	50	U
2-40-DP-020	2-40-DP-20-01-S-0	0 - 1	03-Jul-08	1	U
2-40-DP-020	2-40-DP-20-01-S-0	0 - 1	03-Jul-08	1.1	U
2-40-DP-020	2-40-DP-20-04-S-0	4 - 5	03-Jul-08	1.2	U
2-40-DP-020	2-40-DP-20-04-S-0	4 - 5	03-Jul-08	1.2	U
2-40-DP-020	2-40-DP-20-09-S-0	9 - 10	03-Jul-08	1.1	U
2-40-DP-021	2-40-DP-21-01-S-0	0 - 1	20-Jun-08	1.2	U
2-40-DP-021	2-40-DP-21-04-S-0	4 - 5	20-Jun-08	1.3	U
2-40-DP-021	2-40-DP-21-09-S-0	9 - 10	20-Jun-08	1.4	U
2-40-DP-022	2-40-DP-22-01-S-0	0 - 1	19-Jun-08	0.9	U
2-40-DP-022	2-40-DP-22-04-S-0	4 - 5	19-Jun-08	1.3	U
2-40-DP-022	2-40-DP-22-09-S-0	9 - 10	19-Jun-08	1.6	U
2-40-DP-022	2-40-DP-22-09-S-0	9 - 10	19-Jun-08	1.7	U
2-40-DP-023	2-40-DP-23-01-S-0	0 - 1	30-Jun-08	1.6	UJ
2-40-DP-023	2-40-DP-23-04-S-0	4 - 5	30-Jun-08	1.3	U
2-40-DP-023	2-40-DP-23-09-S-0	9 - 10	30-Jun-08	1.1	U
2-40-DP-024	2-40-DP-24-01-S-0	0 - 1	10-Jun-08	1	U
2-40-DP-024	2-40-DP-24-04-S-0	4 - 5	10-Jun-08	1.1	U
2-40-DP-024	2-40-DP-24-09-S-0	9 - 10	10-Jun-08	1.5	U
2-40-DP-025	2-40-DP-25-01-S-0	0 - 1	03-Jul-08	1.2	UJ
2-40-DP-025	2-40-DP-25-04-S-0	4 - 5	03-Jul-08	1.1	U
2-40-DP-025	2-40-DP-25-09-S-0	9 - 10	03-Jul-08	1.1	U
2-40-DP-025	2-40-DP-25-09-S-0	9 - 10	03-Jul-08	1.1	U
2-40-DP-026	2-40-DP-26-01-S-0	0 - 1	01-Jul-08	1.5	U
2-40-DP-026	2-40-DP-26-04-S-0	4 - 5	01-Jul-08	1.3	U
2-40-DP-026	2-40-DP-26-09-S-0	9 - 10	01-Jul-08	2.4	J
2-40-DP-026	2-40-DP-26-09-S-0	9 - 10	01-Jul-08	2.9	
2-40-DP-027	2-40-DP-27-01-S-0	0 - 1	05-Jun-08	1	U
2-40-DP-027	2-40-DP-27-04-S-0	4 - 5	05-Jun-08	1.2	U
2-40-DP-027	2-40-DP-27-09-S-0	9 - 10	05-Jun-08	1.2	U
2-40-DP-028	2-40-DP-28-01-S-0	0 - 1	06-Jun-08	1.2	U
2-40-DP-028	2-40-DP-28-04-S-0	4 - 5	06-Jun-08	1.3	U
2-40-DP-028	2-40-DP-28-09-S-0	9 - 10	06-Jun-08	1.5	U
2-40-DP-029	2-40-DP-29-01-S-0	0 - 1	03-Jun-08	1.2	U
2-40-DP-029	2-40-DP-29-04-S-0	4 - 5	03-Jun-08	1.2	U
2-40-DP-029	2-40-DP-29-09-S-0	9 - 10	03-Jun-08	1.9	
2-40-DP-030	2-40-DP-30-01-S-0	0 - 1	16-Jun-08	1.1	U
2-40-DP-030	2-40-DP-30-04-S-0	4 - 5	16-Jun-08	0.9	U
2-40-DP-030	2-40-DP-30-09-S-0	9 - 10	16-Jun-08	1.1	U
2-40-DP-031	2-40-DP-31-01-S-0	0 - 1	08-Jul-08	0.9	U
2-40-DP-031	2-40-DP-31-04-S-0	4 - 5	08-Jul-08	0.9	U
2-40-DP-031	2-40-DP-31-09-S-0	9 - 10	08-Jul-08	1	U

Sample Location	Sample ID	Sample Interval[1] (ft. bgs)	Sample Date	Concentration (µg/kg)	Data Qualifier[2]
cis-1,2-Dichloroethene (µg/kg) - 2004 Soil Screening Level = 794 µg/kg; PMCL = 1620400 µg/kg[3]					
2-40-DP-032	2-40-DP-32-01-S-0	0 - 1	28-May-08	1.2	U
2-40-DP-032	2-40-DP-32-04-S-0	4 - 5	28-May-08	1.3	U
2-40-DP-032	2-40-DP-32-09-S-0	9 - 10	28-May-08	2	U
2-40-DP-033	2-40-DP-33-01-S-0	0 - 1	02-Jun-08	1	U
2-40-DP-033	2-40-DP-33-04-S-0	4 - 5	02-Jun-08	1	U
2-40-DP-033	2-40-DP-33-09-S-0	9 - 10	02-Jun-08	0.8	U
2-40-DP-034	2-40-DP-34-01-S-0	0 - 1	07-Jul-08	1	U
2-40-DP-034	2-40-DP-34-04-S-0	4 - 5	07-Jul-08	1	U
2-40-DP-034	2-40-DP-34-09-S-0	9 - 10	07-Jul-08	1.2	U
2-40-DP-035	2-40-DP-35-01-S-0	0 - 1	30-May-08	1	U
2-40-DP-035	2-40-DP-35-04-S-0	4 - 5	30-May-08	1.3	U
2-40-DP-035	2-40-DP-35-09-S-0	9 - 10	30-May-08	1.2	U
2-40-DP-036	2-40-DP-36-01-S-0	0 - 1	01-Jul-08	1	U
2-40-DP-036	2-40-DP-36-04-S-0	4 - 5	01-Jul-08	1.1	U
2-40-DP-036	2-40-DP-36-09-S-0	9 - 10	01-Jul-08	2.8	
2-40-DP-037	2-40-DP-37-01-S-0	0 - 1	22-May-08	1	U
2-40-DP-037	2-40-DP-37-04-S-0	4 - 5	22-May-08	1	U
2-40-DP-037	2-40-DP-37-09-S-0	9 - 10	22-May-08	0.8	U
2-40-DP-038	2-40-DP-38-01-S-0	0 - 1	21-May-08	1	U
2-40-DP-038	2-40-DP-38-04-S-0	4 - 5	21-May-08	0.9	U
2-40-DP-038	2-40-DP-38-09-S-0	9 - 10	21-May-08	1	U
2-40-DP-039	2-40-DP-39-01-S-0	0 - 1	20-May-08	1	U
2-40-DP-039	2-40-DP-39-04-S-0	4 - 5	20-May-08	1.1	U
2-40-DP-039	2-40-DP-39-09-S-0	9 - 10	20-May-08	0.9	U
2-40-DP-040	2-40-DP-40-01-S-0	0 - 1	15-May-08	0.9	U
2-40-DP-040	2-40-DP-40-04-S-0	4 - 5	15-May-08	0.8	U
2-40-DP-040	2-40-DP-40-09-S-0	9 - 10	15-May-08	1	U
2-40-DP-041	2-40-DP-41-01-S-0	0 - 1	14-May-08	0.9	U
2-40-DP-041	2-40-DP-41-04-S-0	4 - 5	14-May-08	1.1	U
2-40-DP-041	2-40-DP-41-09-S-0	9 - 10	14-May-08	1.2	U
2-40-DP-042	2-40-DP-42-01-S-0	0 - 1	13-May-08	1	U
2-40-DP-042	2-40-DP-42-04-S-0	4 - 5	13-May-08	1.1	U
2-40-DP-042	2-40-DP-42-09-S-0	9 - 10	13-May-08	1.1	U
2-40-DP-043	2-40-DP-43-01-S-0	0 - 1	12-May-08	1	U
2-40-DP-043	2-40-DP-43-04-S-0	4 - 5	12-May-08	0.9	U
2-40-DP-043	2-40-DP-43-09-S-0	9 - 10	12-May-08	1	U
2-40-DP-043	2-40-DP-43-09-S-0	9 - 10	12-May-08	1.2	UJ
2-40-DP-045	2-40-DP-45-01-S-0	0 - 1	27-May-08	1.2	U
2-40-DP-045	2-40-DP-45-04-S-0	4 - 5	27-May-08	1.3	U
2-40-DP-045	2-40-DP-45-09-S-0	9 - 10	27-May-08	5.6	
2-40-DP-046	2-40-DP-46-01-S-0	0 - 1	09-Jun-08	1.1	U
2-40-DP-046	2-40-DP-46-04-S-0	4 - 5	09-Jun-08	1.8	U
2-40-DP-046	2-40-DP-46-09-S-0	9 - 10	09-Jun-08	1.2	U
2-40-DP-047	2-40-DP-47-01-S-0	0 - 1	25-Jun-08	1	U
2-40-DP-047	2-40-DP-47-04-S-0	4 - 5	25-Jun-08	1.2	U
2-40-DP-047	2-40-DP-47-09-S-0	9 - 10	25-Jun-08	1.4	U
2-40-DP-048	2-40-DP-48-01-S-0	0 - 1	01-Jul-08	1.5	
2-40-DP-048	2-40-DP-48-04-S-0	4 - 5	01-Jul-08	1.3	U
2-40-DP-048	2-40-DP-48-09-S-0	9 - 10	01-Jul-08	1.5	U
2-40-DP-049	2-40-DP-49-01-S-0	0 - 1	27-Jun-08	0.9	U
2-40-DP-049	2-40-DP-49-04-S-0	4 - 5	27-Jun-08	1.3	U
2-40-DP-049	2-40-DP-49-09-S-0	9 - 10	27-Jun-08	1	U
2-40-DP-050	2-40-DP-50-01-S-0	0 - 1	18-Jun-08	1	U
2-40-DP-050	2-40-DP-50-05-S-0	5 - 6	18-Jun-08	1.2	UJ

Sample Location	Sample ID	Sample Interval[1] (ft. bgs)	Sample Date	Concentration (µg/kg)	Data Qualifier[2]
cis-1,2-Dichloroethene (µg/kg) - 2004 Soil Screening Level = 794 µg/kg; PMCL = 1620400 µg/kg[3]					
2-40-DP-050	2-40-DP-50-09-S-0	9 - 10	18-Jun-08	3.6	
2-40-DP-051	2-40-DP-51-01-S-0	0 - 1	03-Jun-08	1	U
2-40-DP-051	2-40-DP-51-04-S-0	4 - 5	03-Jun-08	1	U
2-40-DP-051	2-40-DP-51-09-S-0	9 - 10	03-Jun-08	1.1	UJ
2-40-DP-052	2-40-DP-52-01-S-0	0 - 1	02-Jul-08	1	U
2-40-DP-052	2-40-DP-52-04-S-0	4 - 5	02-Jul-08	1.1	U
2-40-DP-052	2-40-DP-52-04-S-0	4 - 5	02-Jul-08	1.4	U
2-40-DP-052	2-40-DP-52-09-S-0	9 - 10	02-Jul-08	1.4	U
2-40-DP-053	2-40-DP-53-01-S-0	0 - 1	09-Jun-08	0.9	U
2-40-DP-053	2-40-DP-53-04-S-0	4 - 5	09-Jun-08	1.5	U
2-40-DP-053	2-40-DP-53-09-S-0	9 - 10	09-Jun-08	1	U
2-40-DP-054	2-40-DP-54-01-S-0	0 - 1	06-Jun-08	1.6	U
2-40-DP-054	2-40-DP-54-04-S-0	4 - 5	06-Jun-08	1.4	U
2-40-DP-054	2-40-DP-54-04-S-0	4 - 5	06-Jun-08	1.7	U
2-40-DP-054	2-40-DP-54-09-S-0	9 - 10	06-Jun-08	1.5	U
2-40-DP-055	2-40-DP-55-01-S-0	0 - 1	07-Jul-08	1	U
2-40-DP-055	2-40-DP-55-04-S-0	4 - 5	07-Jul-08	1.2	U
2-40-DP-055	2-40-DP-55-09-S-0	9 - 10	07-Jul-08	1.6	U
2-40-DP-055	2-40-DP-55-09-S-0	9 - 10	07-Jul-08	1.8	U
2-40-DP-056	2-40-DP-56-01-S-0	0 - 1	04-Jun-08	1.8	U
2-40-DP-056	2-40-DP-56-04-S-0	4 - 5	04-Jun-08	1.3	U
2-40-DP-056	2-40-DP-56-09-S-0	9 - 10	04-Jun-08	1.8	
2-40-DP-056	2-40-DP-56-09-S-0	9 - 10	04-Jun-08	80	U
2-40-DP-057	2-40-DP-57-01-S-0	0 - 1	05-Jun-08	1	U
2-40-DP-057	2-40-DP-57-04-S-0	4 - 5	05-Jun-08	1	U
2-40-DP-057	2-40-DP-57-09-S-0	9 - 10	05-Jun-08	1.5	U
2-40-DP-058	2-40-DP-58-01-S-0	0 - 1	10-Jun-08	1.1	U
2-40-DP-058	2-40-DP-58-04-S-0	4 - 5	10-Jun-08	1.2	U
2-40-DP-058	2-40-DP-58-09-S-0	9 - 10	10-Jun-08	1.6	U
2-40-DP-059	2-40-DP-59-01-S-0	0 - 1	18-Jun-08	0.9	U
2-40-DP-059	2-40-DP-59-04-S-0	4 - 5	18-Jun-08	1	U
2-40-DP-059	2-40-DP-59-09-S-0	9 - 10	18-Jun-08	18	
2-40-DP-060	2-40-DP-60-01-S-0	0 - 1	17-Jun-08	1	U
2-40-DP-060	2-40-DP-60-04-S-0	4 - 5	17-Jun-08	1.2	U
2-40-DP-060	2-40-DP-60-09-S-0	9 - 10	17-Jun-08	1.4	U
2-40-DP-060	2-40-DP-60-09-S-0	9 - 10	17-Jun-08	1.6	U
2-40-DP-061	2-40-DP-61-01-S-0	0 - 1	11-Jun-08	0.9	U
2-40-DP-061	2-40-DP-61-04-S-0	4 - 5	11-Jun-08	1.3	U
2-40-DP-061	2-40-DP-61-09-S-0	9 - 10	11-Jun-08	1.3	U
2-40-DP-062	2-40-DP-62-01-S-0	0 - 1	17-Jun-08	0.9	U
2-40-DP-062	2-40-DP-62-04-S-0	4 - 5	17-Jun-08	1.2	U
2-40-DP-062	2-40-DP-62-09-S-0	9 - 10	17-Jun-08	1.1	U
2-40-DP-062	2-40-DP-62-09-S-0	9 - 10	17-Jun-08	1.2	U
2-40-DP-063	2-40-DP-63-01-S-0	0 - 1	17-Jun-08	1	U
2-40-DP-063	2-40-DP-63-04-S-0	4 - 5	17-Jun-08	1.3	U
2-40-DP-063	2-40-DP-63-09-S-0	9 - 10	17-Jun-08	1.4	U
2-40-DP-063	2-40-DP-63-09-S-0	9 - 10	17-Jun-08	1.5	U
2-40-DP-064	2-40-DP-64-01-S-0	0 - 1	05-Jun-08	1	U
2-40-DP-064	2-40-DP-64-04-S-0	4 - 5	05-Jun-08	1.3	U
2-40-DP-064	2-40-DP-64-09-S-0	9 - 10	05-Jun-08	1.5	U
2-40-DP-065	2-40-DP-65-01-S-0	0 - 1	09-Jun-08	1	U
2-40-DP-065	2-40-DP-65-04-S-0	4 - 5	09-Jun-08	1.2	U
2-40-DP-065	2-40-DP-65-09-S-0	9 - 10	09-Jun-08	1.4	U
2-40-DP-066	2-40-DP-66-01-S-0	0 - 1	13-Jun-08	0.9	U

2-40s Area COC Results
cis-1,2-Dichloroethene Concentrations in Soil

Sample Location	Sample ID	Sample Interval[1] (ft. bgs)	Sample Date	Concentration (µg/kg)	Data Qualifier[2]
cis-1,2-Dichloroethene (µg/kg) - 2004 Soil Screening Level = 794 µg/kg; PMCL = 1620400 µg/kg[3]					
2-40-DP-066	2-40-DP-66-04-S-0	4 - 5	13-Jun-08	1	U
2-40-DP-066	2-40-DP-66-09-S-0	9 - 10	13-Jun-08	1.1	U
2-40-DP-067	2-40-DP-67-01-S-0	0 - 1	19-Jun-08	1	U
2-40-DP-067	2-40-DP-67-04-S-0	4 - 5	19-Jun-08	1.2	U
2-40-DP-067	2-40-DP-67-09-S-0	9 - 10	19-Jun-08	1.7	U
2-40-DP-067	2-40-DP-67-09-S-0	9 - 10	19-Jun-08	1.7	U
2-40-DP-068	2-40-DP-68-01-S-0	0 - 1	19-Jun-08	1	U
2-40-DP-068	2-40-DP-68-04-S-0	4 - 5	19-Jun-08	1.2	U
2-40-DP-068	2-40-DP-68-09-S-0	9 - 10	19-Jun-08	5.8	
2-40-DP-069	2-40-DP-69-01-S-0	0 - 1	28-May-08	1.1	U
2-40-DP-069	2-40-DP-69-04-S-0	4 - 5	28-May-08	1.1	U
2-40-DP-069	2-40-DP-69-09-S-0	9 - 10	28-May-08	1.7	U
2-40-DP-070	2-40-DP-70-01-S-0	0 - 1	27-May-08	1.6	U
2-40-DP-070	2-40-DP-70-04-S-0	4 - 5	27-May-08	1.4	U
2-40-DP-070	2-40-DP-70-09-S-0	9 - 10	27-May-08	2.8	U
2-40-DP-071	2-40-DP-71-01-S-0	0 - 1	23-Jun-08	1.2	U
2-40-DP-071	2-40-DP-71-04-S-0	4 - 5	23-Jun-08	1.8	U
2-40-DP-071	2-40-DP-71-04-S-0	4 - 5	23-Jun-08	2.1	U
2-40-DP-071	2-40-DP-71-09-S-0	9 - 10	23-Jun-08	1.1	U
2-40-DP-072	2-40-DP-72-01-S-0	0 - 1	24-Jun-08	1	U
2-40-DP-072	2-40-DP-72-04-S-0	4 - 5	24-Jun-08	1.2	U
2-40-DP-072	2-40-DP-72-09-S-0	9 - 10	24-Jun-08	1.2	U
2-40-DP-073	2-40-DP-73-01-S-0	0 - 1	25-Jun-08	1.2	U
2-40-DP-073	2-40-DP-73-01-S-0	0 - 1	25-Jun-08	1.2	U
2-40-DP-073	2-40-DP-73-01-S-0	0 - 1	25-Jun-08	65	U
2-40-DP-073	2-40-DP-73-04-S-0	4 - 5	25-Jun-08	1.2	U
2-40-DP-073	2-40-DP-73-09-S-0	9 - 10	25-Jun-08	1.1	U
2-40-DP-074	2-40-DP-74-01-S-0	0 - 1	02-Jul-08	1	U
2-40-DP-074	2-40-DP-74-04-S-0	4 - 5	02-Jul-08	0.9	U
2-40-DP-074	2-40-DP-74-09-S-0	9 - 10	02-Jul-08	1.3	UJ
2-40-DP-075	2-40-DP-75-01-S-0	0 - 1	01-Jul-08	1.1	U
2-40-DP-075	2-40-DP-75-04-S-0	4 - 5	01-Jul-08	1.3	U
2-40-DP-075	2-40-DP-75-09-S-0	9 - 10	01-Jul-08	1.4	U
2-40-DP-076	2-40-DP-76-01-S-0	0 - 1	05-Jun-08	1.9	U
2-40-DP-076	2-40-DP-76-04-S-0	4 - 5	05-Jun-08	2.1	U
2-40-DP-076	2-40-DP-76-09-S-0	9 - 10	05-Jun-08	1.3	U
2-40-DP-077	2-40-DP-77-01-S-0	0 - 1	02-Jun-08	1	U
2-40-DP-077	2-40-DP-77-04-S-0	4 - 5	02-Jun-08	1.2	U
2-40-DP-077	2-40-DP-77-09-S-0	9 - 10	02-Jun-08	1.5	U
2-40-DP-078	2-40-DP-78-01-S-0	0 - 1	28-May-08	1.1	U
2-40-DP-078	2-40-DP-78-04-S-0	4 - 5	28-May-08	1.2	U
2-40-DP-078	2-40-DP-78-09-S-0	9 - 10	28-May-08	1.6	U
2-40-DP-079	2-40-DP-79-01-S-0	0 - 1	24-Jun-08	1	U
2-40-DP-079	2-40-DP-79-04-S-0	4 - 5	24-Jun-08	1.2	U
2-40-DP-079	2-40-DP-79-09-S-0	9 - 10	24-Jun-08	1.4	U
2-40-DP-080	2-40-DP-80-01-S-0	0 - 1	09-Jun-08	0.9	U
2-40-DP-080	2-40-DP-80-04-S-0	4 - 5	09-Jun-08	1.1	U
2-40-DP-080	2-40-DP-80-09-S-0	9 - 10	09-Jun-08	1.2	U
2-40-DP-081	2-40-DP-81-01-S-0	0 - 1	06-Jun-08	1.6	U
2-40-DP-081	2-40-DP-81-04-S-0	4 - 5	06-Jun-08	1.2	U
2-40-DP-081	2-40-DP-81-09-S-0	9 - 10	06-Jun-08	1.4	U
2-40-DP-081	2-40-DP-81-09-S-0	9 - 10	06-Jun-08	1.5	U
2-40-DP-082	2-40-DP-82-01-S-0	0 - 1	13-Jun-08	1	U
2-40-DP-082	2-40-DP-82-04-S-0	4 - 5	13-Jun-08	1.2	U

2-40s Area COC Results
cis-1,2-Dichloroethene Concentrations in Soil

Sample Location	Sample ID	Sample Interval[1] (ft. bgs)	Sample Date	Concentration (µg/kg)	Data Qualifier[2]
cis-1,2-Dichloroethene (µg/kg) - 2004 Soil Screening Level = 794 µg/kg; PMCL = 1620400 µg/kg[3]					
2-40-DP-082	2-40-DP-82-09-S-0	9 - 10	13-Jun-08	1.2	U
2-40-DP-083	2-40-DP-83-01-S-0	0 - 1	03-Jun-08	0.9	UJ
2-40-DP-083	2-40-DP-83-01-S-0	0 - 1	03-Jun-08	1.1	UJ
2-40-DP-083	2-40-DP-83-04-S-0	4 - 5	03-Jun-08	1.6	U
2-40-DP-083	2-40-DP-83-09-S-0	9 - 10	03-Jun-08	1.3	U
2-40-DP-084	2-40-DP-84-01-S-0	0 - 1	30-May-08	1.1	U
2-40-DP-084	2-40-DP-84-04-S-0	4 - 5	30-May-08	1.2	U
2-40-DP-084	2-40-DP-84-09-S-0	9 - 10	30-May-08	1.3	U
2-40-DP-085	2-40-DP-85-01-S-0	0 - 1	02-Jul-08	1.2	U
2-40-DP-085	2-40-DP-85-04-S-0	4 - 5	02-Jul-08	1.1	U
2-40-DP-085	2-40-DP-85-09-S-0	9 - 10	02-Jul-08	1.3	U
2-40-DP-086	2-40-DP-86-01-S-0	0 - 1	13-Jun-08	1	U
2-40-DP-086	2-40-DP-86-04-S-0	4 - 5	13-Jun-08	1	U
2-40-DP-086	2-40-DP-86-04-S-0	4 - 5	13-Jun-08	1	U
2-40-DP-086	2-40-DP-86-09-S-0	9 - 10	13-Jun-08	1	U
2-40-DP-087	2-40-DP-87-01-S-0	0 - 1	13-Jun-08	1	U
2-40-DP-087	2-40-DP-87-04-S-0	4 - 5	13-Jun-08	1.3	U
2-40-DP-087	2-40-DP-87-09-S-0	9 - 10	13-Jun-08	1	U
2-40-DP-088	2-40-DP-88-01-S-0	0 - 1	13-Jun-08	0.9	U
2-40-DP-088	2-40-DP-88-04-S-0	4 - 5	13-Jun-08	1.2	U
2-40-DP-088	2-40-DP-88-09-S-0	9 - 10	13-Jun-08	1.2	U
2-40-DP-089	2-40-DP-89-01-S-0	0 - 1	13-Jun-08	1	U
2-40-DP-089	2-40-DP-89-04-S-0	4 - 5	13-Jun-08	1.2	U
2-40-DP-089	2-40-DP-89-09-S-0	9 - 10	13-Jun-08	1.2	U
2-40-DP-090	2-40-DP-90-01-S-0	0 - 1	06-Jun-08	1.2	U
2-40-DP-090	2-40-DP-90-04-S-0	4 - 5	06-Jun-08	1.3	U
2-40-DP-090	2-40-DP-90-09-S-0	9 - 10	06-Jun-08	2	U
2-40-DP-091	2-40-DP-91-01-S-0	0 - 1	04-Jun-08	1.1	U
2-40-DP-091	2-40-DP-91-04-S-0	4 - 5	04-Jun-08	1.3	U
2-40-DP-091	2-40-DP-91-09-S-0	9 - 10	04-Jun-08	3.2	
2-40-DP-091	2-40-DP-91-09-S-0	9 - 10	04-Jun-08	6.1	
2-40-DP-092	2-40-DP-92-01-S-0	0 - 1	03-Jun-08	1.1	U
2-40-DP-092	2-40-DP-92-04-S-0	4 - 5	03-Jun-08	1.2	U
2-40-DP-092	2-40-DP-92-09-S-0	9 - 10	03-Jun-08	1.4	
2-40-DP-092	2-40-DP-92-09-S-0	9 - 10	03-Jun-08	1.5	
2-40-DP-093	2-40-DP-93-01-S-0	0 - 1	08-Jul-08	0.8	U
2-40-DP-093	2-40-DP-93-04-S-0	4 - 5	08-Jul-08	1	U
2-40-DP-093	2-40-DP-93-09-S-0	9 - 10	08-Jul-08	0.9	U
2-40-DP-094	2-40-DP-94-01-S-0	0 - 1	30-Jun-08	1.1	U
2-40-DP-094	2-40-DP-94-04-S-0	4 - 5	30-Jun-08	1	U
2-40-DP-094	2-40-DP-94-09-S-0	9 - 10	30-Jun-08	4.8	
2-40-DP-095	2-40-DP-95-01-S-0	0 - 1	09-Jun-08	1.1	U
2-40-DP-095	2-40-DP-95-04-S-0	4 - 5	09-Jun-08	1.5	U
2-40-DP-095	2-40-DP-95-04-S-0	4 - 5	09-Jun-08	1.6	U
2-40-DP-095	2-40-DP-95-09-S-0	9 - 10	09-Jun-08	0.9	UJ
2-40-DP-096	2-40-DP-96-01-S-0	0 - 1	23-Jun-08	0.8	UJ
2-40-DP-096	2-40-DP-96-01-S-0	0 - 1	23-Jun-08	0.9	UJ
2-40-DP-096	2-40-DP-96-04-S-0	4 - 5	23-Jun-08	1.1	U
2-40-DP-096	2-40-DP-96-09-S-0	9 - 10	23-Jun-08	1	U
2-40-DP-097	2-40-DP-97-01-S-0	0 - 1	07-Jul-08	1.1	U
2-40-DP-097	2-40-DP-97-04-S-0	4 - 5	07-Jul-08	1.2	UJ
2-40-DP-097	2-40-DP-97-09-S-0	9 - 10	07-Jul-08	0.9	U
2-40-DP-098	2-40-DP-98-01-S-0	0 - 1	12-Jun-08	1	U
2-40-DP-098	2-40-DP-98-04-S-0	4 - 5	12-Jun-08	1.2	U

2-40s Area COC Results
cis-1,2-Dichloroethene Concentrations in Soil

Sample Location	Sample ID	Sample Interval[1] (ft. bgs)	Sample Date	Concentration (µg/kg)	Data Qualifier[2]
cis-1,2-Dichloroethene (µg/kg) - 2004 Soil Screening Level = 794 µg/kg; PMCL = 1620400 µg/kg[3]					
2-40-DP-098	2-40-DP-98-09-S-0	9 - 10	12-Jun-08	2.2	
2-40-DP-099	2-40-DP-99-01-S-0	0 - 1	12-Jun-08	1.1	U
2-40-DP-099	2-40-DP-99-04-S-0	4 - 5	12-Jun-08	1.2	U
2-40-DP-099	2-40-DP-99-09-S-0	9 - 10	12-Jun-08	13	
2-40-DP-099	2-40-DP-99-09-S-0	9 - 10	12-Jun-08	20	
2-40-DP-100	2-40-DP-100-01-S-0	0 - 1	06-Jun-08	1.2	U
2-40-DP-100	2-40-DP-100-04-S-0	4 - 5	06-Jun-08	1.5	U
2-40-DP-100	2-40-DP-100-09-S-0	9 - 10	06-Jun-08	1.1	U
2-40-DP-101	2-40-DP-101-01-S-0	0 - 1	04-Jun-08	1.1	U
2-40-DP-101	2-40-DP-101-04-S-0	4 - 5	04-Jun-08	1.2	U
2-40-DP-101	2-40-DP-101-09-S-0	9 - 10	04-Jun-08	1	U
2-40-DP-101	2-40-DP-101-09-S-0	9 - 10	04-Jun-08	1.2	U
2-40-DP-102	2-40-DP-102-01-S-0	0 - 1	30-May-08	1.2	U
2-40-DP-102	2-40-DP-102-04-S-0	4 - 5	30-May-08	1.4	U
2-40-DP-102	2-40-DP-102-09-S-0	9 - 10	30-May-08	1.4	U
2-40-DP-103	2-40-DP-103-01-S-0	0 - 1	03-Jul-08	1.1	UJ
2-40-DP-103	2-40-DP-103-01-S-0	0 - 1	03-Jul-08	1.1	UJ
2-40-DP-103	2-40-DP-103-04-S-0	4 - 5	03-Jul-08	1.1	U
2-40-DP-103	2-40-DP-103-09-S-0	9 - 10	03-Jul-08	1	U
2-40-DP-103	2-40-DP-103-09-S-0	9 - 10	03-Jul-08	1.1	U
2-40-DP-104	2-40-DP-104-01-S-0	0 - 1	07-Jul-08	1	U
2-40-DP-104	2-40-DP-104-04-S-0	4 - 5	07-Jul-08	1	U
2-40-DP-104	2-40-DP-104-09-S-0	9 - 10	07-Jul-08	1.1	U
2-40-DP-104	2-40-DP-104-09-S-0	9 - 10	07-Jul-08	1.2	U
2-40-DP-105	2-40-DP-105-01-S-0	0 - 1	11-Jun-08	1.2	U
2-40-DP-105	2-40-DP-105-04-S-0	4 - 5	11-Jun-08	1.1	U
2-40-DP-105	2-40-DP-105-09-S-0	9 - 10	11-Jun-08	1.3	UJ
DP-4005	DP-0-4005-0-055-PD	5 - 6	21-Aug-02	1100	
DP-4005	DP-0-4005-0-085-PD	8 - 9	21-Aug-02	940	
DP-4006	DP-0-4006-0-055-PD	5 - 6	21-Aug-02	5.4	
DP-4006	DP-0-4006-0-085-PD	8 - 9	21-Aug-02	12	
DP-4007	DP-0-4007-0-115-PD	11 - 12	22-Aug-02	1.2	U
DP-4007	DP-0-4007-0-055-PD	5 - 6	22-Aug-02	1.4	U
DP-4104	DP-0-4104-0-115-PD	11 - 12	20-Aug-02	1.3	U
DP-4107	DP-0-4107-0-115-PD	11 - 12	19-Aug-02	1.4	U
DP-4107	DP-0-4107-0-055-PD	5 - 6	19-Aug-02	1.2	UJ
DP-4109	DP-0-4109-0-11.5-PD	11 - 12	16-Aug-02	1.1	U
DP-4109	DP-0-4109-0-5.5-PD	5 - 6	16-Aug-02	1.1	U
DP-4110	DP-0-4110-0-4.5-PD	4 - 5	16-Aug-02	1.1	U
DP-4115	DP-5-4115-0-4.5-PD	4 - 5	16-Aug-02	1.1	U
DP-4115	DP-1-4115-0-8.5-PD	8 - 9	16-Aug-02	1.2	U
DP-4115	DP-0-4115-0-8.5-PD	8 - 9	16-Aug-02	1.2	U
DP-4124	DP-0-4124-0-100-PD	10 - 11	12-Sep-02	1.4	U
DP-4124	DP-1-4124-0-100-PD	10 - 11	12-Sep-02	1.4	U
DP-4124	DP-0-4124-0-050-PD	5 - 5.5	12-Sep-02	1.1	U
DP-4133	DP-0-4133-0-115-PD	11 - 12	21-Aug-02	1.3	U
DP-4133	DP-0-4133-0-035-PD	3 - 4	21-Aug-02	1.1	U
DP-4134	DP-0-4134-0-035-PD	3 - 4	21-Aug-02	1	U
DP-4134	DP-0-4134-0-085-PD	8 - 9	21-Aug-02	1.3	U
DP-4301	DP-0-4301-0-115-PD	11.2 - 11.8	18-Sep-02	1.2	U
DP-4411	DP-0-4411-0-060-PD	5.5 - 6.5	28-Aug-02	1.3	U
DP-4411	DP-0-4411-0-090-PD	8 - 10.3	28-Aug-02	1.4	U
DP-4411	DP-1-4411-0-090-PD	8 - 10.3	28-Aug-02	1.5	U
DP-4412	DP-0-4412-0-100-PD	10 - 10.5	16-Sep-02	1.4	UJ

2-40s Area COC Results
cis-1,2-Dichloroethene Concentrations in Soil

Sample Location	Sample ID	Sample Interval[1] (ft. bgs)	Sample Date	Concentration (µg/kg)	Data Qualifier[2]
cis-1,2-Dichloroethene (µg/kg) - 2004 Soil Screening Level = 794 µg/kg; PMCL = 1620400 µg/kg[3]					
DP-4412	DP-0-4412-0-050-PD	5 - 5.8	16-Sep-02	1.1	UJ
DP-4413	DP-5-4413-0-106-PD	10 - 11.3	24-Sep-02	1.4	U
DP-4413	DP-0-4413-0-050-PD	4.9 - 5.2	24-Sep-02	1.1	U
DP-4414	DP-0-4414-0-105-PD	10 - 11	28-Aug-02	1.3	U
DP-4414	DP-0-4414-0-050-PD	4.5 - 5.5	28-Aug-02	1.2	U
DP-4415	DP-0-4415-0-088-PD	8.5 - 9.2	28-Aug-02	1.2	U
PL2-321A	SB-04419-0100	10 - 10	04-Nov-94	1.3	U
PL2-321A	SB-04419-0075	7.5 - 7.5	04-Nov-94	1.1	U
PL2-401A	W14-SB-04001-1065	6.5 - 6.5	06-Dec-93	1.1	U
PL2-401A	W14-SB-04001-0065	6.5 - 6.5	06-Dec-93	1.2	U
PL2-401A	W14-SB-04001-0080	8 - 8	06-Dec-93	1.5	U
PL2-410A	W14-SB-04002-0110	11 - 11	02-Dec-93	1.3	U
PL2-410A	W14-SB-04002-0050	5 - 5	02-Dec-93	1.1	U
PL2-410A	W14-SB-04002-0085	8.5 - 8.5	02-Dec-93	12	
PL2-420A	W14-SB-04102-0100	10 - 10	30-Nov-93	3.9	
PL2-420B	2-40-PL2-420B-S-01-0	0 - 1	10-Jul-08	1	U
PL2-420B	2-40-PL2-420B-S-01-0	0 - 1	10-Jul-08	1	U
PL2-420B	2-40-PL2-420B-S-04-0	4 - 5	10-Jul-08	1.2	U
PL2-420B	2-40-PL2-420B-S-09-0	9 - 10	10-Jul-08	1.1	U
PL2-425A	W13-SB-04401-0020	2 - 2	03-Dec-93	1	U
PL2-425A	W13-SB-04401-1020	2 - 2	03-Dec-93	1	U
PL2-425A	W13-SB-04401-0070	7 - 7	03-Dec-93	1.1	U
PL2-425B	2-40-PL2-425B-S-01-0	0 - 1	14-Jul-08	1.1	U
PL2-425B	2-40-PL2-425B-S-04-0	4 - 5	14-Jul-08	1.3	U
PL2-425B	2-40-PL2-425B-S-09-0	9 - 10	14-Jul-08	1.3	U
PL2-430A	W14-SB-04103-0110	11 - 11	01-Dec-93	1.3	U
PL2-430A	W14-SB-04103-0120	12 - 12	01-Dec-93	1.2	U
PL2-430A	W14-SB-04103-0050	5 - 5	01-Dec-93	1.1	U
PL2-435B	2-40-PL2-435B-S-01-0	0 - 1	11-Jul-08	1.1	U
PL2-435B	2-40-PL2-435B-S-04-0	4 - 5	11-Jul-08	1.3	U
PL2-435B	2-40-PL2-435B-S-04-0	4 - 5	11-Jul-08	1.3	U
PL2-435B	2-40-PL2-435B-S-09-0	9 - 10	11-Jul-08	1.7	U
PL2-435B	2-40-PL2-435B-S-09-0	9 - 10	11-Jul-08	1.8	U
PL2-440B	2-40-PL2-440B-S-01-0	0 - 1	09-Jul-08	210	U
PL2-440B	2-40-PL2-440B-S-04-0	4 - 5	09-Jul-08	280	U
PL2-440B	2-40-PL2-440B-S-09-0	9 - 10	09-Jul-08	1.1	U
PL2-441B	2-40-PL2-441B-S-01-0	0 - 1	15-Jul-08	1.1	U
PL2-441B	2-40-PL2-441B-S-04-0	4 - 5	15-Jul-08	1.1	U
PL2-441B	2-40-PL2-441B-S-09-0	9 - 10	15-Jul-08	1.3	U
PL2-442B	2-40-PL2-442B-S-01-0	0 - 1	14-Jul-08	1	U
PL2-442B	2-40-PL2-442B-S-01-0	0 - 1	14-Jul-08	1	U
PL2-442B	2-40-PL2-442B-S-04-0	4 - 5	14-Jul-08	1.1	U
PL2-442B	2-40-PL2-442B-S-09-0	9 - 10	14-Jul-08	1.1	U
PL2-442B	2-40-PL2-442B-S-09-0	9 - 10	14-Jul-08	1.1	U
PL2-443B	2-40-PL2-443B-S-01-0	0 - 1	09-Jul-08	0.8	U
PL2-443B	2-40-PL2-443B-S-01-0	0 - 1	09-Jul-08	0.9	U
PL2-443B	2-40-PL2-443B-S-04-0	4 - 5	09-Jul-08	0.8	U
PL2-443B	2-40-PL2-443B-S-04-0	4 - 5	09-Jul-08	0.9	U
PL2-443B	2-40-PL2-443B-S-09-0	9 - 10	09-Jul-08	1.2	U
PL2-608A	2-40-PL2-608A-S-01-0	0 - 1	09-Jul-08	1	U
PL2-608A	2-40-PL2-608A-S-01-0	0 - 1	09-Jul-08	1.1	U
PL2-608A	2-40-PL2-608A-S-04-0	4 - 5	09-Jul-08	1	U
PL2-608A	2-40-PL2-608A-S-09-0	9 - 10	09-Jul-08	1	U
SB-04010	SB-04010-0100	10 - 10	27-Oct-94	1.1	U

2-40s Area COC Results
cis-1,2-Dichloroethene Concentrations in Soil

Sample Location	Sample ID	Sample Interval[1] (ft. bgs)	Sample Date	Concentration (µg/kg)	Data Qualifier[2]
cis-1,2-Dichloroethene (µg/kg) - 2004 Soil Screening Level = 794 µg/kg; PMCL = 1620400 µg/kg[3]					
SB-04010	SB-04010-0050	5 - 5	27-Oct-94	1.1	U
SB-04010	SB-04010-0075	7.5 - 7.5	27-Oct-94	1.2	U
SB-04011	SB-04011-0035	3.5 - 3.5	27-Oct-94	5.4	U
SB-04011	SB-04011-0075	7.5 - 7.5	27-Oct-94	1.3	U
SB-04012	SB-04012-0100	10 - 10	04-Nov-94	1.3	U
SB-04012	SB-04012-0050	5 - 5	04-Nov-94	1	U
SB-04012	SB-04012-0075	7.5 - 7.5	04-Nov-94	1.2	U
SB-04013	SB-04013-0100	10 - 10	04-Nov-94	1.3	U
SB-04013	SB-04013-0050	5 - 5	04-Nov-94	1.2	U
SB-04013	SB-04013-0075	7.5 - 7.5	04-Nov-94	1.3	U
SB-04014	SB-04014-0030	3 - 3	31-Oct-94	1.2	U
SB-04014	SB-04014-0070	7 - 7	31-Oct-94	1.1	U
SB-04015	SB-04015-0100	10 - 10	04-Nov-94	1.3	U
SB-04015	SB-04015-0050	5 - 5	04-Nov-94	1.2	U
SB-04015	SB-04015-0075	7.5 - 7.5	04-Nov-94	1.3	U
SB-04104	W14-SB-04104-0105	10.5 - 10.5	10-Dec-93	1.3	U
SB-04105	W14-SB-04105-0105	10.5 - 10.5	10-Dec-93	8.1	
SB-04105	W14-SB-04105-0120	12 - 12	10-Dec-93	20	
SB-04106	W20-SB-04106-0055	5.5 - 5.5	01-Jul-94	1.1	U
SB-04107	W20-SB-04107-0015	1.5 - 1.5	17-Aug-94	1	U
SB-04107	W20-SB-04107-0120	12 - 12	17-Aug-94	1.3	U
SB-04107	W20-SB-04107-0080	8 - 8	17-Aug-94	180	
SB-04108	W20-SB-04108-0015	1.5 - 1.5	17-Aug-94	1.1	U
SB-04108	W20-SB-04108-0120	12 - 12	17-Aug-94	1.4	U
SB-04108	W20-SB-04108-0065	6.5 - 6.5	17-Aug-94	1	U
SB-04109	W20-SB-04109-0010	1 - 1	01-Jul-94	1.1	U
SB-04109	W20-SB-04109-0110	11 - 11	01-Jul-94	1.3	U
SB-04109	W20-SB-04109-0050	5 - 5	01-Jul-94	1	U
SB-04110	W20-SB-04110-0120	12 - 12	14-Jul-94	3.3	
SB-04111	W20-SB-04111-0120	12 - 12	30-Jun-94	1.2	U
SB-04111	W20-SB-04111-0035	3.5 - 3.5	30-Jun-94	1.1	U
SB-04111	W20-SB-04111-0085	8.5 - 8.5	30-Jun-94	1.2	U
SB-04112	W20-SB-04112-0015	1.5 - 1.5	16-Aug-94	1.3	U
SB-04112	W20-SB-04112-0025	2.5 - 2.5	16-Aug-94	1.2	U
SB-04113	W20-SB-04113-0015	1.5 - 1.5	16-Aug-94	1.3	U
SB-04113	W20-SB-04113-1025	2.5 - 2.5	16-Aug-94	1.2	U
SB-04113	W20-SB-04113-0025	2.5 - 2.5	16-Aug-94	1.3	U
SB-04114	W20-SB-04114-0010	1 - 1	11-Aug-94	1.1	U
SB-04114	W20-SB-04114-0100	10 - 10	11-Aug-94	1.1	U
SB-04114	W20-SB-04114-0060	6 - 6	11-Aug-94	1.1	U
SB-04115	W20-SB-04115-0015	1.5 - 1.5	12-Aug-94	1	U
SB-04115	W20-SB-04115-0045	4.5 - 4.5	15-Aug-94	1	U
SB-04115	W20-SB-04115-0095	9.5 - 9.5	15-Aug-94	5.6	
SB-04116	W20-SB-04116-0015	1.5 - 1.5	12-Aug-94	1	U
SB-04116	W20-SB-04116-0110	11 - 11	12-Aug-94	1.4	U
SB-04116	W20-SB-04116-0075	7.5 - 7.5	12-Aug-94	1	U
SB-04120	W20-SB-04120-0065	6.5 - 6.5	05-Jul-94	1.2	U
SB-04130	SB-04130-0110	11 - 11	17-Feb-95	1.2	U
SB-04131	SB-04131-0115	11.5 - 11.5	23-Feb-95	4.5	J
SB-04131	SB-04131-1115	11.5 - 11.5	23-Feb-95	8.2	J
SB-04402	W13-SB-04402-0110	11 - 11	17-Dec-93	1.4	U
SB-04402	W13-SB-04402-0030	3 - 3	17-Dec-93	1.1	U
SB-04402	W13-SB-04402-0075	7.5 - 7.5	17-Dec-93	1.3	U
SB-04403	W13-SB-04403-0110	11 - 11	17-Dec-93	1.3	U

2-40s Area COC Results
cis-1,2-Dichloroethene Concentrations in Soil

Sample Location	Sample ID	Sample Interval[1] (ft. bgs)	Sample Date	Concentration (µg/kg)	Data Qualifier[2]
cis-1,2-Dichloroethene (µg/kg) - 2004 Soil Screening Level = 794 µg/kg; PMCL = 1620400 µg/kg[3]					
SB-04403	W13-SB-04403-0025	2.5 - 2.5	17-Dec-93	1.1	U
SB-04403	W13-SB-04403-0080	8 - 8	17-Dec-93	1.4	U
SB-04403	W13-SB-04403-0085	8.5 - 8.5	17-Dec-93	1.5	U
SB-04404	W13-SB-04404-0110	11 - 11	17-Dec-93	2.5	
SB-04404	W13-SB-04404-0025	2.5 - 2.5	17-Dec-93	1	U
SB-04404	W13-SB-04404-0075	7.5 - 7.5	17-Dec-93	1.1	U
SW-07	DP-0-SW07-0-045-PD	4 - 5	29-Aug-02	1.1	U
SW-07	DP-5-SW07-0-103-PD	9.4 - 11.2	29-Aug-02	1.5	U
SW-08	DP-0-SW08-0-045-PD	4 - 5	29-Aug-02	1	U
SW-08	DP-0-SW08-0-100-PD	9.5 - 10.5	29-Aug-02	1.6	UJ
SW-09	DP-5-SW09-0-115-PD	11 - 12	22-Aug-02	1.4	U
SW-09	DP-0-SW09-0-035-PD	3 - 4	22-Aug-02	1.1	U
SW-10	DP-0-SW10-0-105-PD	10 - 11	21-Aug-02	4.1	
SW-10	DP-0-SW10-0-035-PD	3 - 4	21-Aug-02	1.4	U
SW-11	DP-0-SW11-0-038-PD	3.6 - 4.2	10-Sep-02	1.1	U
SW-12	DP-0-SW12-0-045-PD	4 - 5	30-Aug-02	1.1	UJ
SW-12	DP-0-SW12-0-100-PD	9.5 - 10.5	30-Aug-02	1.3	UJ
SW-13	DP-0-SW13-0-105-PD	10 - 11	22-Aug-02	1.4	U
SW-13	DP-0-SW13-0-045-PD	4 - 5	22-Aug-02	1	U
SW-14	DP-0-SW14-0-035-PD	3 - 4	22-Aug-02	1.1	U
SW-14	DP-0-SW14-0-085-PD	8 - 9	22-Aug-02	1.4	U
SW-15	DP-0-SW15-0-035-PD	3 - 4	22-Aug-02	1	U
SW-15	DP-0-SW15-0-085-PD	8 - 9	22-Aug-02	1.4	U
SW-16	DP-0-SW16-0-045-PD	4 - 5	20-Aug-02	1.4	U
SW-16	DP-0-SW16-0-085-PD	8 - 9	20-Aug-02	1.2	U
SW-17	DP-0-SW17-0-115-PD	11 - 12	20-Aug-02	1.3	U
SW-17	DP-0-SW17-0-055-PD	5 - 6	20-Aug-02	1.1	U
SW-18	DP-0-SW18-0-115-PD	11 - 12	15-Aug-02	1.4	U
SW-18	DP-0-SW18-0-055-PD	5 - 6	15-Aug-02	1.2	U
SW-19	DP-0-SW19-0-035-PD	3 - 4	23-Aug-02	1.1	U
SW-19	DP-0-SW19-0-085-PD	8 - 9	23-Aug-02	1.6	U
SW-20	DP-0-SW20-0-115-PD	11 - 12	22-Aug-02	1.3	U
SW-20	DP-1-SW20-0-035-PD	3 - 4	22-Aug-02	1	U
SW-20	DP-0-SW20-0-035-PD	3 - 4	22-Aug-02	1.2	U
SW-21	DP-0-SW21-0-037-PD	3.4 - 4	09-Sep-02	1.1	U
SW-21	DP-0-SW21-0-094-PD	9 - 9.7	09-Sep-02	1.2	UJ
SW-22	DP-0-SW22-0-115-PD	11 - 12	19-Aug-02	1.3	U
SW-22	DP-0-SW22-0-035-PD	3 - 4	19-Aug-02	1.1	U
SW-23	DP-0-SW23-0-105-PD	10 - 11	05-Sep-02	1.2	U
SW-23	DP-0-SW23-0-046-PD	4.4 - 4.8	05-Sep-02	1	U
SW-24	DP-0-SW24-0-040-PD	4 - 6	13-Aug-02	1.1	U
SW-24	DP-0-SW24-0-100-PD	9 - 11	13-Aug-02	1.3	U
SW-24	DP-1-SW24-0-100-PD	9 - 11	15-Aug-02	1.4	U
SW-25	DP-0-SW25-0-055-PD	5 - 6	22-Aug-02	1.2	U
SW-25	DP-0-SW25-0-085-PD	8 - 9	22-Aug-02	7	
SW-26	DP-0-SW26-0-115-PD	11 - 12	22-Aug-02	1.3	U
SW-26	DP-0-SW26-0-055-PD	5 - 6	22-Aug-02	1.1	U
SW-27	DP-0-SW27-0-050-PD	4.5 - 5	05-Sep-02	1.2	U
SW-27	DP-1-SW27-0-100-PD	9 - 11	05-Sep-02	1.2	U
SW-27	DP-0-SW27-0-100-PD	9 - 11	05-Sep-02	1.3	U
SW-28	DP-0-SW28-0-5.5-PD	5 - 6	16-Aug-02	1.1	U
SW-28	DP-0-SW28-0-8.5-PD	8 - 9	16-Aug-02	1.3	U
SW-29	DP-0-SW29-0-3.5-PD	3 - 4	16-Aug-02	1	U
SW-29	DP-0-SW29-0-8.5-PD	8 - 9	16-Aug-02	1	U

2-40s Area COC Results
cis-1,2-Dichloroethene Concentrations in Soil

Sample Location	Sample ID	Sample Interval[1] (ft. bgs)	Sample Date	Concentration (µg/kg)	Data Qualifier[2]
cis-1,2-Dichloroethene (µg/kg) - 2004 Soil Screening Level = 794 µg/kg; PMCL = 1620400 µg/kg[3]					
SW-30	DP-0-SW30-0-050-PD	5 - 6	13-Aug-02	1.3	U
SW-30	DP-0-SW30-0-100-PD	9 - 10	13-Aug-02	1.4	U
SW-31	DP-0-SW31-0-045-PD	4.6 - 5.2	30-Aug-02	1.3	U
SW-31	DP-0-SW31-0-100-PD	9.5 - 10.5	30-Aug-02	1.4	U
SW-32	DP-0-SW32-0-038-PD	3.4 - 4.2	06-Sep-02	1.1	U
SW-32	DP-0-SW32-0-098-PD	9.5 - 10.3	06-Sep-02	1.2	U
SW-33	DP-0-SW33-0-100-PD	10 - 10.5	25-Sep-02	1.5	U
SW-33	DP-0-SW33-0-055-PD	5 - 6	25-Sep-02	1.1	U
SW-33	DP-1-SW33-0-055-PD	5 - 6	25-Sep-02	1.1	U
SW-34	DP-0-SW34-0-035-PD	3 - 4	23-Aug-02	1.2	U
SW-34	DP-1-SW34-0-085-PD	8 - 9	23-Aug-02	1.2	U
SW-34	DP-0-SW34-0-085-PD	8 - 9	23-Aug-02	1.2	U
SW-35	DP-0-SW35-0-035-PD	3 - 4	23-Aug-02	1.1	U
SW-35	DP-0-SW35-0-085-PD	8 - 9	23-Aug-02	1.2	U
SW-48	DP-0-SW48-0-115-PD	11 - 12	21-Aug-02	8.4	
SW-48	DP-0-SW48-0-035-PD	3 - 4	21-Aug-02	1	U
SW-49	DP-0-SW49-0-045-PD	4 - 5	29-Aug-02	1.1	UJ
SW-49	DP-0-SW49-0-095-PD	9 - 9.5	29-Aug-02	1.3	UJ
SW-50	DP-0-SW50-0-060-PD	5.5 - 6.5	19-Aug-02	1	U
SW-51	DP-0-SW51-0-115-PD	11 - 12	20-Aug-02	1.3	U
SW-51	DP-0-SW51-0-055-PD	5 - 6	20-Aug-02	1.2	U
SW-52	DP-0-SW52-0-115-PD	11 - 12	19-Aug-02	1.3	U
SW-52	DP-0-SW52-0-035-PD	3 - 4	19-Aug-02	1	U
W12-SB1	W12-SB1-1	0 - 1.5	25-Jan-93	1.6	U
W12-SB1	W12-SB1-10	10 - 11.5	25-Jan-93	9.5	
W12-SB2	W12-SB2-1	0 - 1.5	25-Jan-93	1.1	U
W12-SB2	W12-SB2-10	10 - 11.5	25-Jan-93	3.6	
W12-SB3	W12-SB3-1	0 - 1.5	25-Jan-93	1.5	U
W12-SB3	W12-SB3-10	10 - 11.5	25-Jan-93	2.2	U

Note: (1) - Data restricted from surface to 12ft bgs.
(2) - Definitions for data qualifiers are provided on Table F-3.
(3) - PMCL - Preliminary Media Cleanup Level (Weston, 1999).

This page intentionally left blank

Sample Location	Sample ID	Sample Interval[1] (ft. bgs)	Sample Date	Concentration (µg/kg)	Data Qualifier[2]
Naphthalene (µg/kg) - 2004 Soil Screening Level = 39400 µg/kg; PMCL = 235000 µg/kg [3]					
2-40-DP-001	2-40-DP-01-01-S-0	0 - 1	25-Jun-08	4.7	U
2-40-DP-001	2-40-DP-01-01-S-0	0 - 1	25-Jun-08	5.1	U
2-40-DP-001	2-40-DP-01-01-S-0	0 - 1	25-Jun-08	65	U
2-40-DP-001	2-40-DP-01-04-S-0	4 - 5	25-Jun-08	4.7	U
2-40-DP-001	2-40-DP-01-04-S-0	4 - 5	25-Jun-08	5.7	U
2-40-DP-001	2-40-DP-01-04-S-0	4 - 5	25-Jun-08	66	U
2-40-DP-001	2-40-DP-01-09-S-0	9 - 10	25-Jun-08	4.7	U
2-40-DP-001	2-40-DP-01-09-S-0	9 - 10	25-Jun-08	4.7	U
2-40-DP-001	2-40-DP-01-09-S-0	9 - 10	25-Jun-08	63	U
2-40-DP-002	2-40-DP-02-01-S-0	0 - 1	26-Jun-08	5.6	U
2-40-DP-002	2-40-DP-02-04-S-0	4 - 5	26-Jun-08	6.2	U
2-40-DP-002	2-40-DP-02-09-S-0	9 - 10	26-Jun-08	6.2	U
2-40-DP-003	2-40-DP-03-01-S-0	0 - 1	25-Jun-08	4.6	U
2-40-DP-003	2-40-DP-03-04-S-0	4 - 5	25-Jun-08	5.1	U
2-40-DP-003	2-40-DP-03-09-S-0	9 - 10	25-Jun-08	7.7	UR
2-40-DP-003	2-40-DP-03-09-S-0	9 - 10	25-Jun-08	410	U
2-40-DP-004	2-40-DP-04-01-S-0	0 - 1	12-Jun-08	5.4	U
2-40-DP-004	2-40-DP-04-04-S-0	4 - 5	12-Jun-08	6.2	U
2-40-DP-004	2-40-DP-04-09-S-0	9 - 10	12-Jun-08	7.2	UJ
2-40-DP-004	2-40-DP-04-09-S-0	9 - 10	12-Jun-08	7.7	UJ
2-40-DP-005	2-40-DP-05-01-S-0	0 - 1	18-Jun-08	5	U
2-40-DP-005	2-40-DP-05-01-S-0	0 - 1	18-Jun-08	5.9	U
2-40-DP-005	2-40-DP-05-01-S-0	0 - 1	18-Jun-08	66	U
2-40-DP-005	2-40-DP-05-04-S-0	4 - 5	18-Jun-08	4.9	U
2-40-DP-005	2-40-DP-05-04-S-0	4 - 5	18-Jun-08	6.7	U
2-40-DP-005	2-40-DP-05-04-S-0	4 - 5	18-Jun-08	65	U
2-40-DP-005	2-40-DP-05-09-S-0	9 - 10	18-Jun-08	6.4	
2-40-DP-005	2-40-DP-05-09-S-0	9 - 10	18-Jun-08	7.5	U
2-40-DP-005	2-40-DP-05-09-S-0	9 - 10	18-Jun-08	65	U
2-40-DP-006	2-40-DP-06-01-S-0	0 - 1	16-Jun-08	4.7	U
2-40-DP-006	2-40-DP-06-04-S-0	4 - 5	16-Jun-08	5.8	U
2-40-DP-006	2-40-DP-06-09-S-0	9 - 10	16-Jun-08	7.2	U
2-40-DP-007	2-40-DP-07-01-S-0	0 - 1	03-Jul-08	4.5	U
2-40-DP-007	2-40-DP-07-01-S-0	0 - 1	03-Jul-08	4.5	U
2-40-DP-007	2-40-DP-07-01-S-0	0 - 1	03-Jul-08	4.6	U
2-40-DP-007	2-40-DP-07-01-S-0	0 - 1	03-Jul-08	63	U
2-40-DP-007	2-40-DP-07-04-S-0	4 - 5	03-Jul-08	4.6	U
2-40-DP-007	2-40-DP-07-04-S-0	4 - 5	03-Jul-08	4.9	U
2-40-DP-007	2-40-DP-07-04-S-0	4 - 5	03-Jul-08	5.1	U
2-40-DP-007	2-40-DP-07-04-S-0	4 - 5	03-Jul-08	62	U
2-40-DP-007	2-40-DP-07-09-S-0	9 - 10	03-Jul-08	4.7	U
2-40-DP-007	2-40-DP-07-09-S-0	9 - 10	03-Jul-08	4.8	U
2-40-DP-007	2-40-DP-07-09-S-0	9 - 10	03-Jul-08	63	U
2-40-DP-008	2-40-DP-08-01-S-0	0 - 1	03-Jul-08	4.2	U
2-40-DP-008	2-40-DP-08-01-S-0	0 - 1	03-Jul-08	4.6	U
2-40-DP-008	2-40-DP-08-01-S-0	0 - 1	03-Jul-08	64	U
2-40-DP-008	2-40-DP-08-04-S-0	4 - 5	03-Jul-08	4.7	U
2-40-DP-008	2-40-DP-08-04-S-0	4 - 5	03-Jul-08	5.1	U
2-40-DP-008	2-40-DP-08-04-S-0	4 - 5	03-Jul-08	63	U
2-40-DP-008	2-40-DP-08-09-S-0	9 - 10	03-Jul-08	4.7	U
2-40-DP-008	2-40-DP-08-09-S-0	9 - 10	03-Jul-08	5.2	U
2-40-DP-008	2-40-DP-08-09-S-0	9 - 10	03-Jul-08	66	U
2-40-DP-009	2-40-DP-09-01-S-0	0 - 1	07-Jul-08	4.6	U
2-40-DP-009	2-40-DP-09-01-S-0	0 - 1	07-Jul-08	4.9	U
2-40-DP-009	2-40-DP-09-01-S-0	0 - 1	07-Jul-08	64	U
2-40-DP-009	2-40-DP-09-04-S-0	4 - 5	07-Jul-08	4.8	U
2-40-DP-009	2-40-DP-09-04-S-0	4 - 5	07-Jul-08	5.9	U

Sample Location	Sample ID	Sample Interval[1] (ft. bgs)	Sample Date	Concentration (µg/kg)	Data Qualifier[2]
Naphthalene (µg/kg) - 2004 Soil Screening Level = 39400 µg/kg; PMCL = 235000 µg/kg [3]					
2-40-DP-009	2-40-DP-09-04-S-0	4 - 5	07-Jul-08	59	U
2-40-DP-009	2-40-DP-09-09-S-0	9 - 10	07-Jul-08	4.7	U
2-40-DP-009	2-40-DP-09-09-S-0	9 - 10	07-Jul-08	6.1	U
2-40-DP-009	2-40-DP-09-09-S-0	9 - 10	07-Jul-08	60	U
2-40-DP-010	2-40-DP-10-01-S-0	0 - 1	23-Jun-08	4.7	U
2-40-DP-010	2-40-DP-10-01-S-0	0 - 1	23-Jun-08	5	U
2-40-DP-010	2-40-DP-10-01-S-0	0 - 1	23-Jun-08	65	U
2-40-DP-010	2-40-DP-10-04-S-0	4 - 5	23-Jun-08	4.6	U
2-40-DP-010	2-40-DP-10-04-S-0	4 - 5	23-Jun-08	15	
2-40-DP-010	2-40-DP-10-04-S-0	4 - 5	23-Jun-08	64	U
2-40-DP-010	2-40-DP-10-09-S-0	9 - 10	23-Jun-08	5	U
2-40-DP-010	2-40-DP-10-09-S-0	9 - 10	23-Jun-08	6.4	U
2-40-DP-010	2-40-DP-10-09-S-0	9 - 10	23-Jun-08	66	U
2-40-DP-011	2-40-DP-11-01-S-0	0 - 1	24-Jun-08	5.7	
2-40-DP-011	2-40-DP-11-01-S-0	0 - 1	24-Jun-08	21	
2-40-DP-011	2-40-DP-11-01-S-0	0 - 1	24-Jun-08	64	U
2-40-DP-011	2-40-DP-11-04-S-0	4 - 5	24-Jun-08	4.9	U
2-40-DP-011	2-40-DP-11-04-S-0	4 - 5	24-Jun-08	6.3	U
2-40-DP-011	2-40-DP-11-04-S-0	4 - 5	24-Jun-08	63	U
2-40-DP-011	2-40-DP-11-09-S-0	9 - 10	24-Jun-08	4.9	U
2-40-DP-011	2-40-DP-11-09-S-0	9 - 10	24-Jun-08	6.5	U
2-40-DP-011	2-40-DP-11-09-S-0	9 - 10	24-Jun-08	62	U
2-40-DP-012	2-40-DP-12-01-S-0	0 - 1	20-Jun-08	4.8	U
2-40-DP-012	2-40-DP-12-01-S-0	0 - 1	20-Jun-08	5.1	U
2-40-DP-012	2-40-DP-12-01-S-0	0 - 1	20-Jun-08	56	U
2-40-DP-012	2-40-DP-12-04-S-0	4 - 5	20-Jun-08	4.9	U
2-40-DP-012	2-40-DP-12-04-S-0	4 - 5	20-Jun-08	6.8	U
2-40-DP-012	2-40-DP-12-04-S-0	4 - 5	20-Jun-08	58	U
2-40-DP-012	2-40-DP-12-09-S-0	9 - 10	20-Jun-08	8.6	UJ
2-40-DP-012	2-40-DP-12-09-S-0	9 - 10	20-Jun-08	8.6	U
2-40-DP-012	2-40-DP-12-09-S-0	9 - 10	20-Jun-08	24	
2-40-DP-012	2-40-DP-12-09-S-0	9 - 10	20-Jun-08	110	
2-40-DP-013	2-40-DP-13-01-S-0	0 - 1	03-Jul-08	4.5	U
2-40-DP-013	2-40-DP-13-01-S-0	0 - 1	03-Jul-08	5.4	U
2-40-DP-013	2-40-DP-13-01-S-0	0 - 1	03-Jul-08	64	U
2-40-DP-013	2-40-DP-13-04-S-0	4 - 5	03-Jul-08	4.6	U
2-40-DP-013	2-40-DP-13-04-S-0	4 - 5	03-Jul-08	6.9	U
2-40-DP-013	2-40-DP-13-04-S-0	4 - 5	03-Jul-08	64	U
2-40-DP-013	2-40-DP-13-09-S-0	9 - 10	03-Jul-08	4.8	U
2-40-DP-013	2-40-DP-13-09-S-0	9 - 10	03-Jul-08	5.7	U
2-40-DP-013	2-40-DP-13-09-S-0	9 - 10	03-Jul-08	63	U
2-40-DP-014	2-40-DP-14-01-S-0	0 - 1	10-Jun-08	4.4	U
2-40-DP-014	2-40-DP-14-04-S-0	4 - 5	10-Jun-08	4.7	U
2-40-DP-014	2-40-DP-14-09-S-0	9 - 10	10-Jun-08	5.6	U
2-40-DP-015	2-40-DP-15-01-S-0	0 - 1	11-Jun-08	5.4	UJ
2-40-DP-015	2-40-DP-15-04-S-0	4 - 5	11-Jun-08	5.7	U
2-40-DP-015	2-40-DP-15-09-S-0	9 - 10	11-Jun-08	5.5	U
2-40-DP-016	2-40-DP-16-01-S-0	0 - 1	13-Jun-08	4.2	UJ
2-40-DP-016	2-40-DP-16-01-S-0	0 - 1	13-Jun-08	4.7	U
2-40-DP-016	2-40-DP-16-04-S-0	4 - 5	13-Jun-08	6.7	U
2-40-DP-016	2-40-DP-16-09-S-0	9 - 10	13-Jun-08	6.5	U
2-40-DP-016	2-40-DP-16-09-S-0	9 - 10	13-Jun-08	6.5	UJ
2-40-DP-017	2-40-DP-17-01-S-0	0 - 1	12-Jun-08	4.8	U
2-40-DP-017	2-40-DP-17-01-S-0	0 - 1	12-Jun-08	4.9	U
2-40-DP-017	2-40-DP-17-01-S-0	0 - 1	12-Jun-08	64	UJ
2-40-DP-017	2-40-DP-17-01-S-0	0 - 1	12-Jun-08	64	U
2-40-DP-017	2-40-DP-17-04-S-0	4 - 5	12-Jun-08	4.8	U

Sample Location	Sample ID	Sample Interval[1] (ft. bgs)	Sample Date	Concentration (µg/kg)	Data Qualifier[2]
Naphthalene (µg/kg) - 2004 Soil Screening Level = 39400 µg/kg; PMCL = 235000 µg/kg [3]					
2-40-DP-017	2-40-DP-17-04-S-0	4 - 5	12-Jun-08	5.9	U
2-40-DP-017	2-40-DP-17-04-S-0	4 - 5	12-Jun-08	66	U
2-40-DP-017	2-40-DP-17-04-S-0	4 - 5	12-Jun-08	66	UJ
2-40-DP-017	2-40-DP-17-09-S-0	9 - 10	12-Jun-08	4.8	U
2-40-DP-017	2-40-DP-17-09-S-0	9 - 10	12-Jun-08	5	U
2-40-DP-017	2-40-DP-17-09-S-0	9 - 10	12-Jun-08	65	UJ
2-40-DP-017	2-40-DP-17-09-S-0	9 - 10	12-Jun-08	66	U
2-40-DP-018	2-40-DP-18-01-S-0	0 - 1	06-Jun-08	4.6	U
2-40-DP-018	2-40-DP-18-01-S-0	0 - 1	06-Jun-08	5	U
2-40-DP-018	2-40-DP-18-01-S-0	0 - 1	06-Jun-08	65	U
2-40-DP-018	2-40-DP-18-04-S-0	4 - 5	06-Jun-08	5	U
2-40-DP-018	2-40-DP-18-04-S-0	4 - 5	06-Jun-08	5.4	U
2-40-DP-018	2-40-DP-18-04-S-0	4 - 5	06-Jun-08	65	U
2-40-DP-018	2-40-DP-18-09-S-0	9 - 10	06-Jun-08	4.8	U
2-40-DP-018	2-40-DP-18-09-S-0	9 - 10	06-Jun-08	6.1	U
2-40-DP-018	2-40-DP-18-09-S-0	9 - 10	06-Jun-08	65	U
2-40-DP-019	2-40-DP-19-01-S-0	0 - 1	19-May-08	4.4	U
2-40-DP-019	2-40-DP-19-01-S-0	0 - 1	19-May-08	260	U
2-40-DP-019	2-40-DP-19-04-S-0	4 - 5	19-May-08	5.5	U
2-40-DP-019	2-40-DP-19-09-S-0	9 - 10	19-May-08	4.4	U
2-40-DP-019	2-40-DP-19-09-S-0	9 - 10	19-May-08	5.2	U
2-40-DP-019	2-40-DP-19-09-S-0	9 - 10	19-May-08	250	U
2-40-DP-020	2-40-DP-20-01-S-0	0 - 1	03-Jul-08	5.3	U
2-40-DP-020	2-40-DP-20-01-S-0	0 - 1	03-Jul-08	5.4	U
2-40-DP-020	2-40-DP-20-04-S-0	4 - 5	03-Jul-08	5.9	U
2-40-DP-020	2-40-DP-20-04-S-0	4 - 5	03-Jul-08	6	U
2-40-DP-020	2-40-DP-20-09-S-0	9 - 10	03-Jul-08	5.5	U
2-40-DP-021	2-40-DP-21-01-S-0	0 - 1	20-Jun-08	6	U
2-40-DP-021	2-40-DP-21-04-S-0	4 - 5	20-Jun-08	6.6	U
2-40-DP-021	2-40-DP-21-09-S-0	9 - 10	20-Jun-08	7	U
2-40-DP-022	2-40-DP-22-01-S-0	0 - 1	19-Jun-08	4.4	U
2-40-DP-022	2-40-DP-22-04-S-0	4 - 5	19-Jun-08	6.4	U
2-40-DP-022	2-40-DP-22-09-S-0	9 - 10	19-Jun-08	7.8	UJ
2-40-DP-022	2-40-DP-22-09-S-0	9 - 10	19-Jun-08	8.7	UJ
2-40-DP-023	2-40-DP-23-01-S-0	0 - 1	30-Jun-08	7.7	UJ
2-40-DP-023	2-40-DP-23-04-S-0	4 - 5	30-Jun-08	6.3	U
2-40-DP-023	2-40-DP-23-09-S-0	9 - 10	30-Jun-08	5.7	U
2-40-DP-024	2-40-DP-24-01-S-0	0 - 1	10-Jun-08	4.8	U
2-40-DP-024	2-40-DP-24-01-S-0	0 - 1	10-Jun-08	4.9	U
2-40-DP-024	2-40-DP-24-01-S-0	0 - 1	10-Jun-08	67	U
2-40-DP-024	2-40-DP-24-04-S-0	4 - 5	10-Jun-08	4.5	U
2-40-DP-024	2-40-DP-24-04-S-0	4 - 5	10-Jun-08	5.5	U
2-40-DP-024	2-40-DP-24-04-S-0	4 - 5	10-Jun-08	63	U
2-40-DP-024	2-40-DP-24-09-S-0	9 - 10	10-Jun-08	7.4	U
2-40-DP-024	2-40-DP-24-09-S-0	9 - 10	10-Jun-08	17	
2-40-DP-024	2-40-DP-24-09-S-0	9 - 10	10-Jun-08	65	U
2-40-DP-025	2-40-DP-25-01-S-0	0 - 1	03-Jul-08	4.7	U
2-40-DP-025	2-40-DP-25-01-S-0	0 - 1	03-Jul-08	6	UJ
2-40-DP-025	2-40-DP-25-01-S-0	0 - 1	03-Jul-08	64	U
2-40-DP-025	2-40-DP-25-04-S-0	4 - 5	03-Jul-08	4.6	U
2-40-DP-025	2-40-DP-25-04-S-0	4 - 5	03-Jul-08	5.6	U
2-40-DP-025	2-40-DP-25-04-S-0	4 - 5	03-Jul-08	61	U
2-40-DP-025	2-40-DP-25-09-S-0	9 - 10	03-Jul-08	4.6	U
2-40-DP-025	2-40-DP-25-09-S-0	9 - 10	03-Jul-08	5.4	U
2-40-DP-025	2-40-DP-25-09-S-0	9 - 10	03-Jul-08	5.4	U
2-40-DP-025	2-40-DP-25-09-S-0	9 - 10	03-Jul-08	64	U
2-40-DP-026	2-40-DP-26-01-S-0	0 - 1	01-Jul-08	7.3	U

Sample Location	Sample ID	Sample Interval[1] (ft. bgs)	Sample Date	Concentration (µg/kg)	Data Qualifier[2]
Naphthalene (µg/kg) - 2004 Soil Screening Level = 39400 µg/kg; PMCL = 235000 µg/kg [3]					
2-40-DP-026	2-40-DP-26-04-S-0	4 - 5	01-Jul-08	6.4	U
2-40-DP-026	2-40-DP-26-09-S-0	9 - 10	01-Jul-08	7.2	UJ
2-40-DP-026	2-40-DP-26-09-S-0	9 - 10	01-Jul-08	7.3	UJ
2-40-DP-027	2-40-DP-27-01-S-0	0 - 1	05-Jun-08	5	U
2-40-DP-027	2-40-DP-27-04-S-0	4 - 5	05-Jun-08	5.8	U
2-40-DP-027	2-40-DP-27-09-S-0	9 - 10	05-Jun-08	5.9	U
2-40-DP-028	2-40-DP-28-01-S-0	0 - 1	06-Jun-08	4.9	U
2-40-DP-028	2-40-DP-28-01-S-0	0 - 1	06-Jun-08	5.9	U
2-40-DP-028	2-40-DP-28-01-S-0	0 - 1	06-Jun-08	64	U
2-40-DP-028	2-40-DP-28-04-S-0	4 - 5	06-Jun-08	5	U
2-40-DP-028	2-40-DP-28-04-S-0	4 - 5	06-Jun-08	6.6	U
2-40-DP-028	2-40-DP-28-04-S-0	4 - 5	06-Jun-08	65	U
2-40-DP-028	2-40-DP-28-09-S-0	9 - 10	06-Jun-08	4.9	U
2-40-DP-028	2-40-DP-28-09-S-0	9 - 10	06-Jun-08	7.7	U
2-40-DP-028	2-40-DP-28-09-S-0	9 - 10	06-Jun-08	65	U
2-40-DP-029	2-40-DP-29-01-S-0	0 - 1	03-Jun-08	5.9	U
2-40-DP-029	2-40-DP-29-04-S-0	4 - 5	03-Jun-08	6	U
2-40-DP-029	2-40-DP-29-09-S-0	9 - 10	03-Jun-08	7.6	U
2-40-DP-030	2-40-DP-30-01-S-0	0 - 1	16-Jun-08	5.3	U
2-40-DP-030	2-40-DP-30-04-S-0	4 - 5	16-Jun-08	4.4	U
2-40-DP-030	2-40-DP-30-09-S-0	9 - 10	16-Jun-08	5.6	U
2-40-DP-031	2-40-DP-31-01-S-0	0 - 1	08-Jul-08	4.5	U
2-40-DP-031	2-40-DP-31-01-S-0	0 - 1	08-Jul-08	4.8	U
2-40-DP-031	2-40-DP-31-01-S-0	0 - 1	08-Jul-08	59	U
2-40-DP-031	2-40-DP-31-04-S-0	4 - 5	08-Jul-08	4.6	U
2-40-DP-031	2-40-DP-31-04-S-0	4 - 5	08-Jul-08	4.7	U
2-40-DP-031	2-40-DP-31-04-S-0	4 - 5	08-Jul-08	63	U
2-40-DP-031	2-40-DP-31-09-S-0	9 - 10	08-Jul-08	4.9	U
2-40-DP-031	2-40-DP-31-09-S-0	9 - 10	08-Jul-08	5	U
2-40-DP-031	2-40-DP-31-09-S-0	9 - 10	08-Jul-08	60	U
2-40-DP-032	2-40-DP-32-01-S-0	0 - 1	28-May-08	4.8	U
2-40-DP-032	2-40-DP-32-01-S-0	0 - 1	28-May-08	5.8	U
2-40-DP-032	2-40-DP-32-01-S-0	0 - 1	28-May-08	65	U
2-40-DP-032	2-40-DP-32-04-S-0	4 - 5	28-May-08	4.9	U
2-40-DP-032	2-40-DP-32-04-S-0	4 - 5	28-May-08	6.5	U
2-40-DP-032	2-40-DP-32-04-S-0	4 - 5	28-May-08	66	U
2-40-DP-032	2-40-DP-32-09-S-0	9 - 10	28-May-08	4.8	U
2-40-DP-032	2-40-DP-32-09-S-0	9 - 10	28-May-08	10	U
2-40-DP-032	2-40-DP-32-09-S-0	9 - 10	28-May-08	66	U
2-40-DP-033	2-40-DP-33-01-S-0	0 - 1	02-Jun-08	4.8	U
2-40-DP-033	2-40-DP-33-04-S-0	4 - 5	02-Jun-08	5	U
2-40-DP-033	2-40-DP-33-09-S-0	9 - 10	02-Jun-08	4.2	U
2-40-DP-034	2-40-DP-34-01-S-0	0 - 1	07-Jul-08	4.8	U
2-40-DP-034	2-40-DP-34-04-S-0	4 - 5	07-Jul-08	4.8	U
2-40-DP-034	2-40-DP-34-09-S-0	9 - 10	07-Jul-08	6.1	U
2-40-DP-035	2-40-DP-35-01-S-0	0 - 1	30-May-08	5.2	U
2-40-DP-035	2-40-DP-35-04-S-0	4 - 5	30-May-08	6.3	U
2-40-DP-035	2-40-DP-35-09-S-0	9 - 10	30-May-08	6.1	U
2-40-DP-036	2-40-DP-36-01-S-0	0 - 1	01-Jul-08	4.9	U
2-40-DP-036	2-40-DP-36-04-S-0	4 - 5	01-Jul-08	5.4	U
2-40-DP-036	2-40-DP-36-09-S-0	9 - 10	01-Jul-08	5.6	U
2-40-DP-037	2-40-DP-37-01-S-0	0 - 1	22-May-08	5	U
2-40-DP-037	2-40-DP-37-01-S-0	0 - 1	22-May-08	5.4	
2-40-DP-037	2-40-DP-37-01-S-0	0 - 1	22-May-08	64	U
2-40-DP-037	2-40-DP-37-04-S-0	4 - 5	22-May-08	4.8	U
2-40-DP-037	2-40-DP-37-04-S-0	4 - 5	22-May-08	4.8	U
2-40-DP-037	2-40-DP-37-04-S-0	4 - 5	22-May-08	64	U

Sample Location	Sample ID	Sample Interval[1] (ft. bgs)	Sample Date	Concentration (µg/kg)	Data Qualifier[2]
Naphthalene (µg/kg) - 2004 Soil Screening Level = 39400 µg/kg; PMCL = 235000 µg/kg [3]					
2-40-DP-037	2-40-DP-37-09-S-0	9 - 10	22-May-08	4.2	U
2-40-DP-037	2-40-DP-37-09-S-0	9 - 10	22-May-08	4.9	U
2-40-DP-037	2-40-DP-37-09-S-0	9 - 10	22-May-08	64	U
2-40-DP-038	2-40-DP-38-01-S-0	0 - 1	21-May-08	4.9	U
2-40-DP-038	2-40-DP-38-01-S-0	0 - 1	21-May-08	5	U
2-40-DP-038	2-40-DP-38-01-S-0	0 - 1	21-May-08	64	U
2-40-DP-038	2-40-DP-38-04-S-0	4 - 5	21-May-08	4.7	U
2-40-DP-038	2-40-DP-38-04-S-0	4 - 5	21-May-08	4.8	U
2-40-DP-038	2-40-DP-38-04-S-0	4 - 5	21-May-08	64	U
2-40-DP-038	2-40-DP-38-09-S-0	9 - 10	21-May-08	4.8	U
2-40-DP-038	2-40-DP-38-09-S-0	9 - 10	21-May-08	10	
2-40-DP-038	2-40-DP-38-09-S-0	9 - 10	21-May-08	63	U
2-40-DP-039	2-40-DP-39-01-S-0	0 - 1	20-May-08	5.2	U
2-40-DP-039	2-40-DP-39-04-S-0	4 - 5	20-May-08	5.7	U
2-40-DP-039	2-40-DP-39-09-S-0	9 - 10	20-May-08	4.7	U
2-40-DP-040	2-40-DP-40-01-S-0	0 - 1	15-May-08	4.4	U
2-40-DP-040	2-40-DP-40-01-S-0	0 - 1	15-May-08	4.8	U
2-40-DP-040	2-40-DP-40-01-S-0	0 - 1	15-May-08	63	U
2-40-DP-040	2-40-DP-40-04-S-0	4 - 5	15-May-08	4.2	U
2-40-DP-040	2-40-DP-40-04-S-0	4 - 5	15-May-08	5	U
2-40-DP-040	2-40-DP-40-04-S-0	4 - 5	15-May-08	64	U
2-40-DP-040	2-40-DP-40-09-S-0	9 - 10	15-May-08	4.8	U
2-40-DP-040	2-40-DP-40-09-S-0	9 - 10	15-May-08	5.2	U
2-40-DP-040	2-40-DP-40-09-S-0	9 - 10	15-May-08	65	U
2-40-DP-041	2-40-DP-41-01-S-0	0 - 1	14-May-08	4.4	U
2-40-DP-041	2-40-DP-41-04-S-0	4 - 5	14-May-08	5.5	U
2-40-DP-041	2-40-DP-41-09-S-0	9 - 10	14-May-08	5.8	U
2-40-DP-042	2-40-DP-42-01-S-0	0 - 1	13-May-08	5	U
2-40-DP-042	2-40-DP-42-04-S-0	4 - 5	13-May-08	5.3	U
2-40-DP-042	2-40-DP-42-09-S-0	9 - 10	13-May-08	5.3	U
2-40-DP-043	2-40-DP-43-01-S-0	0 - 1	12-May-08	4.8	UJ
2-40-DP-043	2-40-DP-43-01-S-0	0 - 1	12-May-08	5.1	U
2-40-DP-043	2-40-DP-43-01-S-0	0 - 1	12-May-08	64	U
2-40-DP-043	2-40-DP-43-04-S-0	4 - 5	12-May-08	4.6	U
2-40-DP-043	2-40-DP-43-04-S-0	4 - 5	12-May-08	4.9	U
2-40-DP-043	2-40-DP-43-04-S-0	4 - 5	12-May-08	64	U
2-40-DP-043	2-40-DP-43-09-S-0	9 - 10	12-May-08	5	U
2-40-DP-043	2-40-DP-43-09-S-0	9 - 10	12-May-08	5	U
2-40-DP-043	2-40-DP-43-09-S-0	9 - 10	12-May-08	5.8	UJ
2-40-DP-043	2-40-DP-43-09-S-0	9 - 10	12-May-08	65	U
2-40-DP-045	2-40-DP-45-01-S-0	0 - 1	27-May-08	6.1	U
2-40-DP-045	2-40-DP-45-04-S-0	4 - 5	27-May-08	6.3	U
2-40-DP-045	2-40-DP-45-09-S-0	9 - 10	27-May-08	5.3	U
2-40-DP-046	2-40-DP-46-01-S-0	0 - 1	09-Jun-08	5.4	U
2-40-DP-046	2-40-DP-46-04-S-0	4 - 5	09-Jun-08	9.1	U
2-40-DP-046	2-40-DP-46-09-S-0	9 - 10	09-Jun-08	5.8	U
2-40-DP-047	2-40-DP-47-01-S-0	0 - 1	25-Jun-08	4.8	U
2-40-DP-047	2-40-DP-47-01-S-0	0 - 1	25-Jun-08	5.2	U
2-40-DP-047	2-40-DP-47-01-S-0	0 - 1	25-Jun-08	64	U
2-40-DP-047	2-40-DP-47-04-S-0	4 - 5	25-Jun-08	4.6	U
2-40-DP-047	2-40-DP-47-04-S-0	4 - 5	25-Jun-08	5.9	U
2-40-DP-047	2-40-DP-47-04-S-0	4 - 5	25-Jun-08	66	U
2-40-DP-047	2-40-DP-47-09-S-0	9 - 10	25-Jun-08	7.2	U
2-40-DP-047	2-40-DP-47-09-S-0	9 - 10	25-Jun-08	67	U
2-40-DP-047	2-40-DP-47-09-S-0	9 - 10	25-Jun-08	77	
2-40-DP-048	2-40-DP-48-01-S-0	0 - 1	01-Jul-08	5.6	U
2-40-DP-048	2-40-DP-48-04-S-0	4 - 5	01-Jul-08	6.5	U

Sample Location	Sample ID	Sample Interval[1] (ft. bgs)	Sample Date	Concentration (µg/kg)	Data Qualifier[2]
Naphthalene (µg/kg) - 2004 Soil Screening Level = 39400 µg/kg; PMCL = 235000 µg/kg [3]					
2-40-DP-048	2-40-DP-48-09-S-0	9 - 10	01-Jul-08	7.4	U
2-40-DP-049	2-40-DP-49-01-S-0	0 - 1	27-Jun-08	4.4	UJ
2-40-DP-049	2-40-DP-49-04-S-0	4 - 5	27-Jun-08	6.4	U
2-40-DP-049	2-40-DP-49-09-S-0	9 - 10	27-Jun-08	5.1	U
2-40-DP-050	2-40-DP-50-01-S-0	0 - 1	18-Jun-08	5.3	
2-40-DP-050	2-40-DP-50-01-S-0	0 - 1	18-Jun-08	5.3	U
2-40-DP-050	2-40-DP-50-01-S-0	0 - 1	18-Jun-08	65	U
2-40-DP-050	2-40-DP-50-05-S-0	5 - 6	18-Jun-08	5	U
2-40-DP-050	2-40-DP-50-05-S-0	5 - 6	18-Jun-08	5.9	UJ
2-40-DP-050	2-40-DP-50-05-S-0	5 - 6	18-Jun-08	66	U
2-40-DP-050	2-40-DP-50-09-S-0	9 - 10	18-Jun-08	5.4	
2-40-DP-050	2-40-DP-50-09-S-0	9 - 10	18-Jun-08	7.4	U
2-40-DP-050	2-40-DP-50-09-S-0	9 - 10	18-Jun-08	64	U
2-40-DP-051	2-40-DP-51-01-S-0	0 - 1	03-Jun-08	5.2	U
2-40-DP-051	2-40-DP-51-04-S-0	4 - 5	03-Jun-08	5	U
2-40-DP-051	2-40-DP-51-09-S-0	9 - 10	03-Jun-08	5.5	UJ
2-40-DP-052	2-40-DP-52-01-S-0	0 - 1	02-Jul-08	4.9	U
2-40-DP-052	2-40-DP-52-04-S-0	4 - 5	02-Jul-08	5.4	U
2-40-DP-052	2-40-DP-52-04-S-0	4 - 5	02-Jul-08	6.9	UJ
2-40-DP-052	2-40-DP-52-09-S-0	9 - 10	02-Jul-08	7.3	U
2-40-DP-053	2-40-DP-53-01-S-0	0 - 1	09-Jun-08	4.5	U
2-40-DP-053	2-40-DP-53-01-S-0	0 - 1	09-Jun-08	5	U
2-40-DP-053	2-40-DP-53-01-S-0	0 - 1	09-Jun-08	65	U
2-40-DP-053	2-40-DP-53-04-S-0	4 - 5	09-Jun-08	5	U
2-40-DP-053	2-40-DP-53-04-S-0	4 - 5	09-Jun-08	7.4	U
2-40-DP-053	2-40-DP-53-04-S-0	4 - 5	09-Jun-08	66	U
2-40-DP-053	2-40-DP-53-09-S-0	9 - 10	09-Jun-08	5.3	U
2-40-DP-053	2-40-DP-53-09-S-0	9 - 10	09-Jun-08	9.4	
2-40-DP-053	2-40-DP-53-09-S-0	9 - 10	09-Jun-08	63	U
2-40-DP-054	2-40-DP-54-01-S-0	0 - 1	06-Jun-08	8	U
2-40-DP-054	2-40-DP-54-04-S-0	4 - 5	06-Jun-08	7.2	U
2-40-DP-054	2-40-DP-54-04-S-0	4 - 5	06-Jun-08	8.3	UJ
2-40-DP-054	2-40-DP-54-09-S-0	9 - 10	06-Jun-08	7.5	U
2-40-DP-055	2-40-DP-55-01-S-0	0 - 1	07-Jul-08	4.7	U
2-40-DP-055	2-40-DP-55-04-S-0	4 - 5	07-Jul-08	6	U
2-40-DP-055	2-40-DP-55-09-S-0	9 - 10	07-Jul-08	8.2	UJ
2-40-DP-055	2-40-DP-55-09-S-0	9 - 10	07-Jul-08	8.8	UJ
2-40-DP-056	2-40-DP-56-01-S-0	0 - 1	04-Jun-08	4.8	U
2-40-DP-056	2-40-DP-56-01-S-0	0 - 1	04-Jun-08	9.1	U
2-40-DP-056	2-40-DP-56-01-S-0	0 - 1	04-Jun-08	66	U
2-40-DP-056	2-40-DP-56-04-S-0	4 - 5	04-Jun-08	4.8	U
2-40-DP-056	2-40-DP-56-04-S-0	4 - 5	04-Jun-08	6.4	U
2-40-DP-056	2-40-DP-56-04-S-0	4 - 5	04-Jun-08	66	U
2-40-DP-056	2-40-DP-56-09-S-0	9 - 10	04-Jun-08	5	U
2-40-DP-056	2-40-DP-56-09-S-0	9 - 10	04-Jun-08	5.3	U
2-40-DP-056	2-40-DP-56-09-S-0	9 - 10	04-Jun-08	63	U
2-40-DP-056	2-40-DP-56-09-S-0	9 - 10	04-Jun-08	400	U
2-40-DP-057	2-40-DP-57-01-S-0	0 - 1	05-Jun-08	4.8	U
2-40-DP-057	2-40-DP-57-01-S-0	0 - 1	05-Jun-08	4.9	U
2-40-DP-057	2-40-DP-57-01-S-0	0 - 1	05-Jun-08	66	U
2-40-DP-057	2-40-DP-57-04-S-0	4 - 5	05-Jun-08	4.8	U
2-40-DP-057	2-40-DP-57-04-S-0	4 - 5	05-Jun-08	4.8	U
2-40-DP-057	2-40-DP-57-04-S-0	4 - 5	05-Jun-08	63	U
2-40-DP-057	2-40-DP-57-09-S-0	9 - 10	05-Jun-08	5	U
2-40-DP-057	2-40-DP-57-09-S-0	9 - 10	05-Jun-08	7.6	U
2-40-DP-057	2-40-DP-57-09-S-0	9 - 10	05-Jun-08	66	U
2-40-DP-058	2-40-DP-58-01-S-0	0 - 1	10-Jun-08	4.8	U

Sample Location	Sample ID	Sample Interval[1] (ft. bgs)	Sample Date	Concentration (µg/kg)	Data Qualifier[2]
Naphthalene (µg/kg) - 2004 Soil Screening Level = 39400 µg/kg; PMCL = 235000 µg/kg [3]					
2-40-DP-058	2-40-DP-58-01-S-0	0 - 1	10-Jun-08	5.5	U
2-40-DP-058	2-40-DP-58-01-S-0	0 - 1	10-Jun-08	67	U
2-40-DP-058	2-40-DP-58-04-S-0	4 - 5	10-Jun-08	5	U
2-40-DP-058	2-40-DP-58-04-S-0	4 - 5	10-Jun-08	5.9	U
2-40-DP-058	2-40-DP-58-04-S-0	4 - 5	10-Jun-08	49	UJ
2-40-DP-058	2-40-DP-58-04-S-0	4 - 5	10-Jun-08	64	UJ
2-40-DP-058	2-40-DP-58-09-S-0	9 - 10	10-Jun-08	7.9	U
2-40-DP-058	2-40-DP-58-09-S-0	9 - 10	10-Jun-08	31	
2-40-DP-058	2-40-DP-58-09-S-0	9 - 10	10-Jun-08	65	U
2-40-DP-059	2-40-DP-59-01-S-0	0 - 1	18-Jun-08	4.4	U
2-40-DP-059	2-40-DP-59-01-S-0	0 - 1	18-Jun-08	28	
2-40-DP-059	2-40-DP-59-01-S-0	0 - 1	18-Jun-08	65	U
2-40-DP-059	2-40-DP-59-04-S-0	4 - 5	18-Jun-08	4.9	U
2-40-DP-059	2-40-DP-59-04-S-0	4 - 5	18-Jun-08	5	U
2-40-DP-059	2-40-DP-59-04-S-0	4 - 5	18-Jun-08	64	U
2-40-DP-059	2-40-DP-59-09-S-0	9 - 10	18-Jun-08	6.7	U
2-40-DP-059	2-40-DP-59-09-S-0	9 - 10	18-Jun-08	9.4	
2-40-DP-059	2-40-DP-59-09-S-0	9 - 10	18-Jun-08	64	U
2-40-DP-060	2-40-DP-60-01-S-0	0 - 1	17-Jun-08	4.8	U
2-40-DP-060	2-40-DP-60-01-S-0	0 - 1	17-Jun-08	5.1	U
2-40-DP-060	2-40-DP-60-01-S-0	0 - 1	17-Jun-08	63	U
2-40-DP-060	2-40-DP-60-04-S-0	4 - 5	17-Jun-08	4.8	U
2-40-DP-060	2-40-DP-60-04-S-0	4 - 5	17-Jun-08	6.1	U
2-40-DP-060	2-40-DP-60-04-S-0	4 - 5	17-Jun-08	64	U
2-40-DP-060	2-40-DP-60-09-S-0	9 - 10	17-Jun-08	6.3	J
2-40-DP-060	2-40-DP-60-09-S-0	9 - 10	17-Jun-08	7.2	UJ
2-40-DP-060	2-40-DP-60-09-S-0	9 - 10	17-Jun-08	8	UJ
2-40-DP-060	2-40-DP-60-09-S-0	9 - 10	17-Jun-08	64	U
2-40-DP-061	2-40-DP-61-01-S-0	0 - 1	11-Jun-08	4.6	U
2-40-DP-061	2-40-DP-61-01-S-0	0 - 1	11-Jun-08	4.9	U
2-40-DP-061	2-40-DP-61-01-S-0	0 - 1	11-Jun-08	64	U
2-40-DP-061	2-40-DP-61-04-S-0	4 - 5	11-Jun-08	5	UJ
2-40-DP-061	2-40-DP-61-04-S-0	4 - 5	11-Jun-08	6.5	U
2-40-DP-061	2-40-DP-61-04-S-0	4 - 5	11-Jun-08	64	U
2-40-DP-061	2-40-DP-61-09-S-0	9 - 10	11-Jun-08	5	U
2-40-DP-061	2-40-DP-61-09-S-0	9 - 10	11-Jun-08	6.5	U
2-40-DP-061	2-40-DP-61-09-S-0	9 - 10	11-Jun-08	65	U
2-40-DP-062	2-40-DP-62-01-S-0	0 - 1	17-Jun-08	4.5	U
2-40-DP-062	2-40-DP-62-04-S-0	4 - 5	17-Jun-08	6.2	UJ
2-40-DP-062	2-40-DP-62-09-S-0	9 - 10	17-Jun-08	5.6	UJ
2-40-DP-062	2-40-DP-62-09-S-0	9 - 10	17-Jun-08	6.2	UJ
2-40-DP-063	2-40-DP-63-01-S-0	0 - 1	17-Jun-08	5.2	U
2-40-DP-063	2-40-DP-63-04-S-0	4 - 5	17-Jun-08	6.5	U
2-40-DP-063	2-40-DP-63-09-S-0	9 - 10	17-Jun-08	7.2	UJ
2-40-DP-063	2-40-DP-63-09-S-0	9 - 10	17-Jun-08	7.4	UJ
2-40-DP-064	2-40-DP-64-01-S-0	0 - 1	05-Jun-08	5.2	U
2-40-DP-064	2-40-DP-64-04-S-0	4 - 5	05-Jun-08	6.7	U
2-40-DP-064	2-40-DP-64-09-S-0	9 - 10	05-Jun-08	7.6	U
2-40-DP-065	2-40-DP-65-01-S-0	0 - 1	09-Jun-08	5.2	U
2-40-DP-065	2-40-DP-65-04-S-0	4 - 5	09-Jun-08	6	U
2-40-DP-065	2-40-DP-65-09-S-0	9 - 10	09-Jun-08	7	U
2-40-DP-066	2-40-DP-66-01-S-0	0 - 1	13-Jun-08	4.3	U
2-40-DP-066	2-40-DP-66-04-S-0	4 - 5	13-Jun-08	5.1	U
2-40-DP-066	2-40-DP-66-09-S-0	9 - 10	13-Jun-08	5.4	U
2-40-DP-067	2-40-DP-67-01-S-0	0 - 1	19-Jun-08	5.2	U
2-40-DP-067	2-40-DP-67-04-S-0	4 - 5	19-Jun-08	6	U
2-40-DP-067	2-40-DP-67-09-S-0	9 - 10	19-Jun-08	8.6	U

Sample Location	Sample ID	Sample Interval[1] (ft. bgs)	Sample Date	Concentration (µg/kg)	Data Qualifier[2]
Naphthalene (µg/kg) - 2004 Soil Screening Level = 39400 µg/kg; PMCL = 235000 µg/kg [3]					
2-40-DP-067	2-40-DP-67-09-S-0	9 - 10	19-Jun-08	8.6	UJ
2-40-DP-068	2-40-DP-68-01-S-0	0 - 1	19-Jun-08	4.8	U
2-40-DP-068	2-40-DP-68-01-S-0	0 - 1	19-Jun-08	5	UJ
2-40-DP-068	2-40-DP-68-01-S-0	0 - 1	19-Jun-08	58	U
2-40-DP-068	2-40-DP-68-04-S-0	4 - 5	19-Jun-08	4.8	U
2-40-DP-068	2-40-DP-68-04-S-0	4 - 5	19-Jun-08	5.8	U
2-40-DP-068	2-40-DP-68-04-S-0	4 - 5	19-Jun-08	60	U
2-40-DP-068	2-40-DP-68-09-S-0	9 - 10	19-Jun-08	4.8	U
2-40-DP-068	2-40-DP-68-09-S-0	9 - 10	19-Jun-08	6.8	U
2-40-DP-068	2-40-DP-68-09-S-0	9 - 10	19-Jun-08	65	U
2-40-DP-069	2-40-DP-69-01-S-0	0 - 1	28-May-08	5.4	U
2-40-DP-069	2-40-DP-69-04-S-0	4 - 5	28-May-08	5.5	U
2-40-DP-069	2-40-DP-69-09-S-0	9 - 10	28-May-08	8.4	U
2-40-DP-070	2-40-DP-70-01-S-0	0 - 1	27-May-08	7.8	U
2-40-DP-070	2-40-DP-70-04-S-0	4 - 5	27-May-08	7.2	U
2-40-DP-070	2-40-DP-70-09-S-0	9 - 10	27-May-08	14	U
2-40-DP-071	2-40-DP-71-01-S-0	0 - 1	23-Jun-08	5.9	U
2-40-DP-071	2-40-DP-71-01-S-0	0 - 1	23-Jun-08	2000	
2-40-DP-071	2-40-DP-71-01-S-0	0 - 1	23-Jun-08	2300	
2-40-DP-071	2-40-DP-71-01-S-0	0 - 1	23-Jun-08	3600	
2-40-DP-071	2-40-DP-71-01-S-0	0 - 1	23-Jun-08	3800	
2-40-DP-071	2-40-DP-71-04-S-0	4 - 5	23-Jun-08	9.1	UJ
2-40-DP-071	2-40-DP-71-04-S-0	4 - 5	23-Jun-08	11	UJ
2-40-DP-071	2-40-DP-71-04-S-0	4 - 5	23-Jun-08	160	
2-40-DP-071	2-40-DP-71-04-S-0	4 - 5	23-Jun-08	330	
2-40-DP-071	2-40-DP-71-09-S-0	9 - 10	23-Jun-08	4.8	U
2-40-DP-071	2-40-DP-71-09-S-0	9 - 10	23-Jun-08	5.4	U
2-40-DP-071	2-40-DP-71-09-S-0	9 - 10	23-Jun-08	66	U
2-40-DP-072	2-40-DP-72-01-S-0	0 - 1	24-Jun-08	4.8	U
2-40-DP-072	2-40-DP-72-01-S-0	0 - 1	24-Jun-08	4.9	U
2-40-DP-072	2-40-DP-72-01-S-0	0 - 1	24-Jun-08	62	U
2-40-DP-072	2-40-DP-72-04-S-0	4 - 5	24-Jun-08	6.2	U
2-40-DP-072	2-40-DP-72-04-S-0	4 - 5	24-Jun-08	15	
2-40-DP-072	2-40-DP-72-04-S-0	4 - 5	24-Jun-08	63	U
2-40-DP-072	2-40-DP-72-09-S-0	9 - 10	24-Jun-08	6.3	U
2-40-DP-072	2-40-DP-72-09-S-0	9 - 10	24-Jun-08	7.9	
2-40-DP-072	2-40-DP-72-09-S-0	9 - 10	24-Jun-08	63	U
2-40-DP-073	2-40-DP-73-01-S-0	0 - 1	25-Jun-08	44	J
2-40-DP-073	2-40-DP-73-01-S-0	0 - 1	25-Jun-08	140	
2-40-DP-073	2-40-DP-73-01-S-0	0 - 1	25-Jun-08	600	J
2-40-DP-073	2-40-DP-73-01-S-0	0 - 1	25-Jun-08	1800	
2-40-DP-073	2-40-DP-73-01-S-0	0 - 1	25-Jun-08	13000	
2-40-DP-073	2-40-DP-73-04-S-0	4 - 5	25-Jun-08	5.8	U
2-40-DP-073	2-40-DP-73-04-S-0	4 - 5	25-Jun-08	20	U
2-40-DP-073	2-40-DP-73-04-S-0	4 - 5	25-Jun-08	5800	
2-40-DP-073	2-40-DP-73-04-S-0	4 - 5	25-Jun-08	5900	
2-40-DP-073	2-40-DP-73-09-S-0	9 - 10	25-Jun-08	5.7	U
2-40-DP-073	2-40-DP-73-09-S-0	9 - 10	25-Jun-08	6.2	
2-40-DP-073	2-40-DP-73-09-S-0	9 - 10	25-Jun-08	64	U
2-40-DP-074	2-40-DP-74-01-S-0	0 - 1	02-Jul-08	5.1	U
2-40-DP-074	2-40-DP-74-01-S-0	0 - 1	02-Jul-08	18	
2-40-DP-074	2-40-DP-74-01-S-0	0 - 1	02-Jul-08	64	UJ
2-40-DP-074	2-40-DP-74-01-S-0	0 - 1	02-Jul-08	92	
2-40-DP-074	2-40-DP-74-04-S-0	4 - 5	02-Jul-08	4.7	U
2-40-DP-074	2-40-DP-74-04-S-0	4 - 5	02-Jul-08	29	
2-40-DP-074	2-40-DP-74-04-S-0	4 - 5	02-Jul-08	31	
2-40-DP-074	2-40-DP-74-04-S-0	4 - 5	02-Jul-08	62	UJ

Sample Location	Sample ID	Sample Interval[1] (ft. bgs)	Sample Date	Concentration (µg/kg)	Data Qualifier[2]
Naphthalene (µg/kg) - 2004 Soil Screening Level = 39400 µg/kg; PMCL = 235000 µg/kg [3]					
2-40-DP-074	2-40-DP-74-04-S-0	4 - 5	02-Jul-08	65	U
2-40-DP-074	2-40-DP-74-09-S-0	9 - 10	02-Jul-08	4.7	U
2-40-DP-074	2-40-DP-74-09-S-0	9 - 10	02-Jul-08	6.6	UJ
2-40-DP-074	2-40-DP-74-09-S-0	9 - 10	02-Jul-08	62	UJ
2-40-DP-074	2-40-DP-74-09-S-0	9 - 10	02-Jul-08	63	U
2-40-DP-075	2-40-DP-75-01-S-0	0 - 1	01-Jul-08	5.4	U
2-40-DP-075	2-40-DP-75-01-S-0	0 - 1	01-Jul-08	6.2	
2-40-DP-075	2-40-DP-75-01-S-0	0 - 1	01-Jul-08	64	UJ
2-40-DP-075	2-40-DP-75-01-S-0	0 - 1	01-Jul-08	65	U
2-40-DP-075	2-40-DP-75-04-S-0	4 - 5	01-Jul-08	4.6	U
2-40-DP-075	2-40-DP-75-04-S-0	4 - 5	01-Jul-08	6.4	U
2-40-DP-075	2-40-DP-75-04-S-0	4 - 5	01-Jul-08	60	UJ
2-40-DP-075	2-40-DP-75-04-S-0	4 - 5	01-Jul-08	61	U
2-40-DP-075	2-40-DP-75-09-S-0	9 - 10	01-Jul-08	7	U
2-40-DP-075	2-40-DP-75-09-S-0	9 - 10	01-Jul-08	27	
2-40-DP-075	2-40-DP-75-09-S-0	9 - 10	01-Jul-08	65	UJ
2-40-DP-075	2-40-DP-75-09-S-0	9 - 10	01-Jul-08	65	UJ
2-40-DP-076	2-40-DP-76-01-S-0	0 - 1	05-Jun-08	9.3	U
2-40-DP-076	2-40-DP-76-01-S-0	0 - 1	05-Jun-08	18	
2-40-DP-076	2-40-DP-76-01-S-0	0 - 1	05-Jun-08	64	UJ
2-40-DP-076	2-40-DP-76-01-S-0	0 - 1	05-Jun-08	64	U
2-40-DP-076	2-40-DP-76-04-S-0	4 - 5	05-Jun-08	4.8	U
2-40-DP-076	2-40-DP-76-04-S-0	4 - 5	05-Jun-08	11	U
2-40-DP-076	2-40-DP-76-04-S-0	4 - 5	05-Jun-08	64	U
2-40-DP-076	2-40-DP-76-09-S-0	9 - 10	05-Jun-08	4.8	U
2-40-DP-076	2-40-DP-76-09-S-0	9 - 10	05-Jun-08	6.3	U
2-40-DP-076	2-40-DP-76-09-S-0	9 - 10	05-Jun-08	64	U
2-40-DP-077	2-40-DP-77-01-S-0	0 - 1	02-Jun-08	5.1	U
2-40-DP-077	2-40-DP-77-04-S-0	4 - 5	02-Jun-08	6.2	U
2-40-DP-077	2-40-DP-77-09-S-0	9 - 10	02-Jun-08	7.3	U
2-40-DP-078	2-40-DP-78-01-S-0	0 - 1	28-May-08	5.5	U
2-40-DP-078	2-40-DP-78-04-S-0	4 - 5	28-May-08	5.8	U
2-40-DP-078	2-40-DP-78-09-S-0	9 - 10	28-May-08	7.8	U
2-40-DP-079	2-40-DP-79-01-S-0	0 - 1	24-Jun-08	4.8	U
2-40-DP-079	2-40-DP-79-01-S-0	0 - 1	24-Jun-08	4.9	U
2-40-DP-079	2-40-DP-79-01-S-0	0 - 1	24-Jun-08	63	U
2-40-DP-079	2-40-DP-79-04-S-0	4 - 5	24-Jun-08	4.9	U
2-40-DP-079	2-40-DP-79-04-S-0	4 - 5	24-Jun-08	6	U
2-40-DP-079	2-40-DP-79-04-S-0	4 - 5	24-Jun-08	63	U
2-40-DP-079	2-40-DP-79-09-S-0	9 - 10	24-Jun-08	4.8	U
2-40-DP-079	2-40-DP-79-09-S-0	9 - 10	24-Jun-08	7	U
2-40-DP-079	2-40-DP-79-09-S-0	9 - 10	24-Jun-08	65	U
2-40-DP-080	2-40-DP-80-01-S-0	0 - 1	09-Jun-08	4.5	U
2-40-DP-080	2-40-DP-80-04-S-0	4 - 5	09-Jun-08	5.7	U
2-40-DP-080	2-40-DP-80-09-S-0	9 - 10	09-Jun-08	6	U
2-40-DP-081	2-40-DP-81-01-S-0	0 - 1	06-Jun-08	5	U
2-40-DP-081	2-40-DP-81-01-S-0	0 - 1	06-Jun-08	8.2	U
2-40-DP-081	2-40-DP-81-01-S-0	0 - 1	06-Jun-08	65	U
2-40-DP-081	2-40-DP-81-04-S-0	4 - 5	06-Jun-08	6.2	U
2-40-DP-081	2-40-DP-81-04-S-0	4 - 5	06-Jun-08	7.8	
2-40-DP-081	2-40-DP-81-04-S-0	4 - 5	06-Jun-08	64	U
2-40-DP-081	2-40-DP-81-09-S-0	9 - 10	06-Jun-08	4.8	U
2-40-DP-081	2-40-DP-81-09-S-0	9 - 10	06-Jun-08	7.2	U
2-40-DP-081	2-40-DP-81-09-S-0	9 - 10	06-Jun-08	7.3	UJ
2-40-DP-081	2-40-DP-81-09-S-0	9 - 10	06-Jun-08	66	U
2-40-DP-082	2-40-DP-82-01-S-0	0 - 1	13-Jun-08	5.2	U
2-40-DP-082	2-40-DP-82-04-S-0	4 - 5	13-Jun-08	6	U

Sample Location	Sample ID	Sample Interval[1] (ft. bgs)	Sample Date	Concentration (µg/kg)	Data Qualifier[2]
Naphthalene (µg/kg) - 2004 Soil Screening Level = 39400 µg/kg; PMCL = 235000 µg/kg [3]					
2-40-DP-082	2-40-DP-82-09-S-0	9 - 10	13-Jun-08	6	U
2-40-DP-083	2-40-DP-83-01-S-0	0 - 1	03-Jun-08	4.7	UJ
2-40-DP-083	2-40-DP-83-01-S-0	0 - 1	03-Jun-08	5.3	UJ
2-40-DP-083	2-40-DP-83-04-S-0	4 - 5	03-Jun-08	8.3	U
2-40-DP-083	2-40-DP-83-09-S-0	9 - 10	03-Jun-08	6.6	U
2-40-DP-084	2-40-DP-84-01-S-0	0 - 1	30-May-08	5.4	U
2-40-DP-084	2-40-DP-84-04-S-0	4 - 5	30-May-08	5.9	U
2-40-DP-084	2-40-DP-84-09-S-0	9 - 10	30-May-08	6.6	U
2-40-DP-085	2-40-DP-85-01-S-0	0 - 1	02-Jul-08	6	U
2-40-DP-085	2-40-DP-85-04-S-0	4 - 5	02-Jul-08	5.5	U
2-40-DP-085	2-40-DP-85-09-S-0	9 - 10	02-Jul-08	6.5	U
2-40-DP-086	2-40-DP-86-01-S-0	0 - 1	13-Jun-08	5	U
2-40-DP-086	2-40-DP-86-01-S-0	0 - 1	13-Jun-08	35	
2-40-DP-086	2-40-DP-86-01-S-0	0 - 1	13-Jun-08	65	UJ
2-40-DP-086	2-40-DP-86-01-S-0	0 - 1	13-Jun-08	65	U
2-40-DP-086	2-40-DP-86-04-S-0	4 - 5	13-Jun-08	4.8	U
2-40-DP-086	2-40-DP-86-04-S-0	4 - 5	13-Jun-08	5.1	U
2-40-DP-086	2-40-DP-86-04-S-0	4 - 5	13-Jun-08	5.1	U
2-40-DP-086	2-40-DP-86-04-S-0	4 - 5	13-Jun-08	65	U
2-40-DP-086	2-40-DP-86-04-S-0	4 - 5	13-Jun-08	66	UJ
2-40-DP-086	2-40-DP-86-09-S-0	9 - 10	13-Jun-08	5	U
2-40-DP-086	2-40-DP-86-09-S-0	9 - 10	13-Jun-08	5	U
2-40-DP-086	2-40-DP-86-09-S-0	9 - 10	13-Jun-08	64	U
2-40-DP-086	2-40-DP-86-09-S-0	9 - 10	13-Jun-08	64	UJ
2-40-DP-087	2-40-DP-87-01-S-0	0 - 1	13-Jun-08	4.8	U
2-40-DP-087	2-40-DP-87-04-S-0	4 - 5	13-Jun-08	6.4	U
2-40-DP-087	2-40-DP-87-09-S-0	9 - 10	13-Jun-08	5	U
2-40-DP-088	2-40-DP-88-01-S-0	0 - 1	13-Jun-08	4.6	U
2-40-DP-088	2-40-DP-88-04-S-0	4 - 5	13-Jun-08	6	U
2-40-DP-088	2-40-DP-88-09-S-0	9 - 10	13-Jun-08	5.7	U
2-40-DP-089	2-40-DP-89-01-S-0	0 - 1	13-Jun-08	5	U
2-40-DP-089	2-40-DP-89-04-S-0	4 - 5	13-Jun-08	6.1	U
2-40-DP-089	2-40-DP-89-09-S-0	9 - 10	13-Jun-08	5.9	U
2-40-DP-090	2-40-DP-90-01-S-0	0 - 1	06-Jun-08	5.9	U
2-40-DP-090	2-40-DP-90-04-S-0	4 - 5	06-Jun-08	6.6	U
2-40-DP-090	2-40-DP-90-09-S-0	9 - 10	06-Jun-08	10	U
2-40-DP-091	2-40-DP-91-01-S-0	0 - 1	04-Jun-08	5.5	U
2-40-DP-091	2-40-DP-91-04-S-0	4 - 5	04-Jun-08	6.7	U
2-40-DP-091	2-40-DP-91-09-S-0	9 - 10	04-Jun-08	8.4	UJ
2-40-DP-091	2-40-DP-91-09-S-0	9 - 10	04-Jun-08	8.4	U
2-40-DP-092	2-40-DP-92-01-S-0	0 - 1	03-Jun-08	5.4	U
2-40-DP-092	2-40-DP-92-04-S-0	4 - 5	03-Jun-08	6	U
2-40-DP-092	2-40-DP-92-09-S-0	9 - 10	03-Jun-08	6.5	UJ
2-40-DP-092	2-40-DP-92-09-S-0	9 - 10	03-Jun-08	6.8	UJ
2-40-DP-093	2-40-DP-93-01-S-0	0 - 1	08-Jul-08	4.1	U
2-40-DP-093	2-40-DP-93-01-S-0	0 - 1	08-Jul-08	4.8	U
2-40-DP-093	2-40-DP-93-01-S-0	0 - 1	08-Jul-08	61	U
2-40-DP-093	2-40-DP-93-04-S-0	4 - 5	08-Jul-08	4.7	U
2-40-DP-093	2-40-DP-93-04-S-0	4 - 5	08-Jul-08	5	U
2-40-DP-093	2-40-DP-93-04-S-0	4 - 5	08-Jul-08	59	U
2-40-DP-093	2-40-DP-93-09-S-0	9 - 10	08-Jul-08	4.5	U
2-40-DP-093	2-40-DP-93-09-S-0	9 - 10	08-Jul-08	4.8	U
2-40-DP-093	2-40-DP-93-09-S-0	9 - 10	08-Jul-08	59	U
2-40-DP-094	2-40-DP-94-01-S-0	0 - 1	30-Jun-08	4.7	U
2-40-DP-094	2-40-DP-94-01-S-0	0 - 1	30-Jun-08	5.3	U
2-40-DP-094	2-40-DP-94-01-S-0	0 - 1	30-Jun-08	65	UJ
2-40-DP-094	2-40-DP-94-01-S-0	0 - 1	30-Jun-08	65	U

Sample Location	Sample ID	Sample Interval[1] (ft. bgs)	Sample Date	Concentration (µg/kg)	Data Qualifier[2]
Naphthalene (µg/kg) - 2004 Soil Screening Level = 39400 µg/kg; PMCL = 235000 µg/kg [3]					
2-40-DP-094	2-40-DP-94-04-S-0	4 - 5	30-Jun-08	4.8	U
2-40-DP-094	2-40-DP-94-04-S-0	4 - 5	30-Jun-08	4.9	U
2-40-DP-094	2-40-DP-94-04-S-0	4 - 5	30-Jun-08	59	UJ
2-40-DP-094	2-40-DP-94-04-S-0	4 - 5	30-Jun-08	180	U
2-40-DP-094	2-40-DP-94-09-S-0	9 - 10	30-Jun-08	4.6	U
2-40-DP-094	2-40-DP-94-09-S-0	9 - 10	30-Jun-08	5.4	U
2-40-DP-094	2-40-DP-94-09-S-0	9 - 10	30-Jun-08	62	UJ
2-40-DP-094	2-40-DP-94-09-S-0	9 - 10	30-Jun-08	62	U
2-40-DP-095	2-40-DP-95-01-S-0	0 - 1	09-Jun-08	4.9	U
2-40-DP-095	2-40-DP-95-01-S-0	0 - 1	09-Jun-08	5.7	U
2-40-DP-095	2-40-DP-95-01-S-0	0 - 1	09-Jun-08	64	U
2-40-DP-095	2-40-DP-95-04-S-0	4 - 5	09-Jun-08	5.4	
2-40-DP-095	2-40-DP-95-04-S-0	4 - 5	09-Jun-08	7.5	UJ
2-40-DP-095	2-40-DP-95-04-S-0	4 - 5	09-Jun-08	8	UJ
2-40-DP-095	2-40-DP-95-04-S-0	4 - 5	09-Jun-08	65	U
2-40-DP-095	2-40-DP-95-09-S-0	9 - 10	09-Jun-08	4.7	UJ
2-40-DP-095	2-40-DP-95-09-S-0	9 - 10	09-Jun-08	4.8	U
2-40-DP-095	2-40-DP-95-09-S-0	9 - 10	09-Jun-08	66	U
2-40-DP-096	2-40-DP-96-01-S-0	0 - 1	23-Jun-08	4	UJ
2-40-DP-096	2-40-DP-96-01-S-0	0 - 1	23-Jun-08	4.4	UJ
2-40-DP-096	2-40-DP-96-01-S-0	0 - 1	23-Jun-08	4.8	U
2-40-DP-096	2-40-DP-96-01-S-0	0 - 1	23-Jun-08	64	U
2-40-DP-096	2-40-DP-96-04-S-0	4 - 5	23-Jun-08	4.9	U
2-40-DP-096	2-40-DP-96-04-S-0	4 - 5	23-Jun-08	5.5	U
2-40-DP-096	2-40-DP-96-04-S-0	4 - 5	23-Jun-08	64	U
2-40-DP-096	2-40-DP-96-09-S-0	9 - 10	23-Jun-08	4.8	U
2-40-DP-096	2-40-DP-96-09-S-0	9 - 10	23-Jun-08	4.9	U
2-40-DP-096	2-40-DP-96-09-S-0	9 - 10	23-Jun-08	64	U
2-40-DP-097	2-40-DP-97-01-S-0	0 - 1	07-Jul-08	5.6	U
2-40-DP-097	2-40-DP-97-01-S-0	0 - 1	07-Jul-08	14	
2-40-DP-097	2-40-DP-97-01-S-0	0 - 1	07-Jul-08	14	
2-40-DP-097	2-40-DP-97-01-S-0	0 - 1	07-Jul-08	64	U
2-40-DP-097	2-40-DP-97-04-S-0	4 - 5	07-Jul-08	5.8	UJ
2-40-DP-097	2-40-DP-97-04-S-0	4 - 5	07-Jul-08	67	
2-40-DP-097	2-40-DP-97-04-S-0	4 - 5	07-Jul-08	69	
2-40-DP-097	2-40-DP-97-04-S-0	4 - 5	07-Jul-08	2300	
2-40-DP-097	2-40-DP-97-04-S-0	4 - 5	07-Jul-08	3100	
2-40-DP-097	2-40-DP-97-09-S-0	9 - 10	07-Jul-08	4.4	U
2-40-DP-097	2-40-DP-97-09-S-0	9 - 10	07-Jul-08	4.6	U
2-40-DP-097	2-40-DP-97-09-S-0	9 - 10	07-Jul-08	64	U
2-40-DP-098	2-40-DP-98-01-S-0	0 - 1	12-Jun-08	5.2	U
2-40-DP-098	2-40-DP-98-01-S-0	0 - 1	12-Jun-08	12	
2-40-DP-098	2-40-DP-98-01-S-0	0 - 1	12-Jun-08	14	
2-40-DP-098	2-40-DP-98-01-S-0	0 - 1	12-Jun-08	66	UJ
2-40-DP-098	2-40-DP-98-01-S-0	0 - 1	12-Jun-08	66	U
2-40-DP-098	2-40-DP-98-04-S-0	4 - 5	12-Jun-08	4.8	U
2-40-DP-098	2-40-DP-98-04-S-0	4 - 5	12-Jun-08	6	U
2-40-DP-098	2-40-DP-98-04-S-0	4 - 5	12-Jun-08	64	U
2-40-DP-098	2-40-DP-98-04-S-0	4 - 5	12-Jun-08	64	UJ
2-40-DP-098	2-40-DP-98-09-S-0	9 - 10	12-Jun-08	5	U
2-40-DP-098	2-40-DP-98-09-S-0	9 - 10	12-Jun-08	5.5	U
2-40-DP-098	2-40-DP-98-09-S-0	9 - 10	12-Jun-08	63	UJ
2-40-DP-098	2-40-DP-98-09-S-0	9 - 10	12-Jun-08	64	U
2-40-DP-099	2-40-DP-99-01-S-0	0 - 1	12-Jun-08	5.3	
2-40-DP-099	2-40-DP-99-01-S-0	0 - 1	12-Jun-08	5.4	U
2-40-DP-099	2-40-DP-99-01-S-0	0 - 1	12-Jun-08	63	UJ
2-40-DP-099	2-40-DP-99-01-S-0	0 - 1	12-Jun-08	63	U

Sample Location	Sample ID	Sample Interval[1] (ft. bgs)	Sample Date	Concentration (µg/kg)	Data Qualifier[2]
Naphthalene (µg/kg) - 2004 Soil Screening Level = 39400 µg/kg; PMCL = 235000 µg/kg [3]					
2-40-DP-099	2-40-DP-99-04-S-0	4 - 5	12-Jun-08	4.9	U
2-40-DP-099	2-40-DP-99-04-S-0	4 - 5	12-Jun-08	6.3	U
2-40-DP-099	2-40-DP-99-04-S-0	4 - 5	12-Jun-08	64	U
2-40-DP-099	2-40-DP-99-04-S-0	4 - 5	12-Jun-08	64	UJ
2-40-DP-099	2-40-DP-99-09-S-0	9 - 10	12-Jun-08	4.8	U
2-40-DP-099	2-40-DP-99-09-S-0	9 - 10	12-Jun-08	6.3	U
2-40-DP-099	2-40-DP-99-09-S-0	9 - 10	12-Jun-08	6.4	UJ
2-40-DP-099	2-40-DP-99-09-S-0	9 - 10	12-Jun-08	64	UJ
2-40-DP-099	2-40-DP-99-09-S-0	9 - 10	12-Jun-08	64	U
2-40-DP-100	2-40-DP-100-01-S-0	0 - 1	06-Jun-08	5.9	U
2-40-DP-100	2-40-DP-100-01-S-0	0 - 1	06-Jun-08	7.8	
2-40-DP-100	2-40-DP-100-01-S-0	0 - 1	06-Jun-08	65	U
2-40-DP-100	2-40-DP-100-04-S-0	4 - 5	06-Jun-08	4.8	U
2-40-DP-100	2-40-DP-100-04-S-0	4 - 5	06-Jun-08	7.4	U
2-40-DP-100	2-40-DP-100-04-S-0	4 - 5	06-Jun-08	63	U
2-40-DP-100	2-40-DP-100-09-S-0	9 - 10	06-Jun-08	5	U
2-40-DP-100	2-40-DP-100-09-S-0	9 - 10	06-Jun-08	5.5	U
2-40-DP-100	2-40-DP-100-09-S-0	9 - 10	06-Jun-08	64	U
2-40-DP-101	2-40-DP-101-01-S-0	0 - 1	04-Jun-08	5.7	U
2-40-DP-101	2-40-DP-101-04-S-0	4 - 5	04-Jun-08	5.8	U
2-40-DP-101	2-40-DP-101-09-S-0	9 - 10	04-Jun-08	5.2	U
2-40-DP-101	2-40-DP-101-09-S-0	9 - 10	04-Jun-08	5.9	U
2-40-DP-102	2-40-DP-102-01-S-0	0 - 1	30-May-08	5.8	U
2-40-DP-102	2-40-DP-102-04-S-0	4 - 5	30-May-08	7.1	U
2-40-DP-102	2-40-DP-102-09-S-0	9 - 10	30-May-08	7.1	U
2-40-DP-103	2-40-DP-103-01-S-0	0 - 1	03-Jul-08	5.3	UJ
2-40-DP-103	2-40-DP-103-01-S-0	0 - 1	03-Jul-08	5.6	UJ
2-40-DP-103	2-40-DP-103-04-S-0	4 - 5	03-Jul-08	5.6	U
2-40-DP-103	2-40-DP-103-09-S-0	9 - 10	03-Jul-08	5.1	U
2-40-DP-103	2-40-DP-103-09-S-0	9 - 10	03-Jul-08	5.3	U
2-40-DP-104	2-40-DP-104-01-S-0	0 - 1	07-Jul-08	5	U
2-40-DP-104	2-40-DP-104-04-S-0	4 - 5	07-Jul-08	4.9	U
2-40-DP-104	2-40-DP-104-09-S-0	9 - 10	07-Jul-08	5.6	UJ
2-40-DP-104	2-40-DP-104-09-S-0	9 - 10	07-Jul-08	6.1	U
2-40-DP-105	2-40-DP-105-01-S-0	0 - 1	11-Jun-08	5.8	U
2-40-DP-105	2-40-DP-105-04-S-0	4 - 5	11-Jun-08	5.6	U
2-40-DP-105	2-40-DP-105-09-S-0	9 - 10	11-Jun-08	6.7	UJ
DP-4005	DP-0-4005-0-055-PD	5 - 6	21-Aug-02	8.2	U
DP-4005	DP-0-4005-0-085-PD	8 - 9	21-Aug-02	5.1	U
DP-4006	DP-0-4006-0-055-PD	5 - 6	21-Aug-02	5.8	U
DP-4006	DP-0-4006-0-085-PD	8 - 9	21-Aug-02	6.5	U
DP-4007	DP-0-4007-0-115-PD	11 - 12	22-Aug-02	6.1	U
DP-4007	DP-0-4007-0-055-PD	5 - 6	22-Aug-02	6.8	U
DP-4008	DP-0-4008-0-035-PD	3 - 4	22-Aug-02	7.6	U
DP-4008	DP-0-4008-0-035-PD	3 - 4	22-Aug-02	76	U
DP-4008	DP-0-4008-0-085-PD	8 - 9	22-Aug-02	22	
DP-4008	DP-0-4008-0-085-PD	8 - 9	22-Aug-02	99	U
DP-4009	DP-0-4009-0-112-PD	11 - 12	22-Aug-02	9.2	U
DP-4009	DP-0-4009-0-112-PD	11 - 12	22-Aug-02	92	U
DP-4009	DP-0-4009-0-055-PD	5 - 6	22-Aug-02	9.7	U
DP-4009	DP-0-4009-0-055-PD	5 - 6	22-Aug-02	97	UJ
DP-4104	DP-0-4104-0-115-PD	11 - 12	20-Aug-02	6.3	U
DP-4104	DP-0-4104-0-115-PD	11 - 12	20-Aug-02	8.5	U
DP-4104	DP-0-4104-0-115-PD	11 - 12	20-Aug-02	85	U
DP-4107	DP-0-4107-0-115-PD	11 - 12	19-Aug-02	7.1	U
DP-4107	DP-0-4107-0-115-PD	11 - 12	19-Aug-02	11	
DP-4107	DP-0-4107-0-055-PD	5 - 6	19-Aug-02	6.1	U

Sample Location	Sample ID	Sample Interval[1] (ft. bgs)	Sample Date	Concentration (µg/kg)	Data Qualifier[2]
Naphthalene (µg/kg) - 2004 Soil Screening Level = 39400 µg/kg; PMCL = 235000 µg/kg [3]					
DP-4107	DP-0-4107-0-055-PD	5 - 6	19-Aug-02	270	U
DP-4109	DP-0-4109-0-11.5-PD	11 - 12	16-Aug-02	5.5	U
DP-4109	DP-0-4109-0-5.5-PD	5 - 6	16-Aug-02	5.6	U
DP-4110	DP-0-4110-0-4.5-PD	4 - 5	16-Aug-02	5.6	U
DP-4115	DP-5-4115-0-4.5-PD	4 - 5	16-Aug-02	5.5	U
DP-4115	DP-1-4115-0-8.5-PD	8 - 9	16-Aug-02	5.8	U
DP-4115	DP-0-4115-0-8.5-PD	8 - 9	16-Aug-02	5.8	U
DP-4124	DP-0-4124-0-100-PD	10 - 11	12-Sep-02	6.9	U
DP-4124	DP-1-4124-0-100-PD	10 - 11	12-Sep-02	7	U
DP-4124	DP-0-4124-0-050-PD	5 - 5.5	12-Sep-02	5.3	U
DP-4128	DP-0-4128-0-4.5-PD	4 - 5	16-Aug-02	7.1	U
DP-4128	DP-0-4128-0-4.5-PD	4 - 5	16-Aug-02	71	U
DP-4128	DP-0-4128-0-8.5-PD	8 - 9	16-Aug-02	8.6	U
DP-4128	DP-0-4128-0-8.5-PD	8 - 9	16-Aug-02	86	U
DP-4133	DP-0-4133-0-115-PD	11 - 12	21-Aug-02	6.5	U
DP-4133	DP-0-4133-0-115-PD	11 - 12	21-Aug-02	8.9	U
DP-4133	DP-0-4133-0-115-PD	11 - 12	21-Aug-02	89	U
DP-4133	DP-0-4133-0-035-PD	3 - 4	21-Aug-02	5.7	U
DP-4133	DP-0-4133-0-035-PD	3 - 4	21-Aug-02	6.9	U
DP-4133	DP-0-4133-0-035-PD	3 - 4	21-Aug-02	69	U
DP-4134	DP-0-4134-0-035-PD	3 - 4	21-Aug-02	5.2	U
DP-4134	DP-0-4134-0-035-PD	3 - 4	21-Aug-02	6.9	U
DP-4134	DP-0-4134-0-035-PD	3 - 4	21-Aug-02	69	U
DP-4134	DP-0-4134-0-085-PD	8 - 9	21-Aug-02	6.6	U
DP-4134	DP-0-4134-0-085-PD	8 - 9	21-Aug-02	16	
DP-4134	DP-0-4134-0-085-PD	8 - 9	21-Aug-02	88	U
DP-4135	DP-0-4135-0-035-PD	3 - 4	20-Aug-02	7	U
DP-4135	DP-0-4135-0-035-PD	3 - 4	20-Aug-02	70	U
DP-4135	DP-0-4135-0-085-PD	8 - 9	20-Aug-02	7.2	U
DP-4135	DP-0-4135-0-085-PD	8 - 9	20-Aug-02	72	U
DP-4136	DP-0-4136-0-105-PD	10 - 11	20-Aug-02	9	U
DP-4136	DP-0-4136-0-105-PD	10 - 11	20-Aug-02	90	U
DP-4136	DP-0-4136-0-055-PD	5 - 6	20-Aug-02	12	
DP-4136	DP-0-4136-0-055-PD	5 - 6	20-Aug-02	77	U
DP-4301	DP-0-4301-0-115-PD	11.2 - 11.8	18-Sep-02	6.2	U
DP-4301	DP-0-4301-0-115-PD	11.2 - 11.8	18-Sep-02	8.3	U
DP-4301	DP-0-4301-0-115-PD	11.2 - 11.8	18-Sep-02	83	U
DP-4411	DP-0-4411-0-060-PD	5.5 - 6.5	28-Aug-02	6.3	U
DP-4411	DP-0-4411-0-060-PD	5.5 - 6.5	28-Aug-02	22	
DP-4411	DP-0-4411-0-060-PD	5.5 - 6.5	28-Aug-02	96	U
DP-4411	DP-0-4411-0-090-PD	8 - 10.3	28-Aug-02	6.9	U
DP-4411	DP-1-4411-0-090-PD	8 - 10.3	28-Aug-02	7.3	U
DP-4411	DP-1-4411-0-090-PD	8 - 10.3	28-Aug-02	9.1	U
DP-4411	DP-0-4411-0-090-PD	8 - 10.3	28-Aug-02	9.2	U
DP-4411	DP-1-4411-0-090-PD	8 - 10.3	28-Aug-02	91	U
DP-4411	DP-0-4411-0-090-PD	8 - 10.3	28-Aug-02	92	U
DP-4412	DP-0-4412-0-100-PD	10 - 10.5	16-Sep-02	7.1	UJ
DP-4412	DP-0-4412-0-100-PD	10 - 10.5	16-Sep-02	11	
DP-4412	DP-0-4412-0-100-PD	10 - 10.5	16-Sep-02	92	U
DP-4412	DP-0-4412-0-050-PD	5 - 5.8	16-Sep-02	5.5	UJ
DP-4412	DP-0-4412-0-050-PD	5 - 5.8	16-Sep-02	7	U
DP-4412	DP-0-4412-0-050-PD	5 - 5.8	16-Sep-02	70	U
DP-4413	DP-5-4413-0-106-PD	10 - 11.3	24-Sep-02	7	U
DP-4413	DP-5-4413-0-106-PD	10 - 11.3	24-Sep-02	9.2	U
DP-4413	DP-5-4413-0-106-PD	10 - 11.3	24-Sep-02	92	U
DP-4413	DP-0-4413-0-050-PD	4.9 - 5.2	24-Sep-02	5.5	U
DP-4413	DP-0-4413-0-050-PD	4.9 - 5.2	24-Sep-02	6.9	U

Sample Location	Sample ID	Sample Interval[1] (ft. bgs)	Sample Date	Concentration (µg/kg)	Data Qualifier[2]
Naphthalene (µg/kg) - 2004 Soil Screening Level = 39400 µg/kg; PMCL = 235000 µg/kg [3]					
DP-4413	DP-0-4413-0-050-PD	4.9 - 5.2	24-Sep-02	69	U
DP-4414	DP-0-4414-0-105-PD	10 - 11	28-Aug-02	6.6	U
DP-4414	DP-0-4414-0-105-PD	10 - 11	28-Aug-02	8	U
DP-4414	DP-0-4414-0-105-PD	10 - 11	28-Aug-02	80	U
DP-4414	DP-0-4414-0-050-PD	4.5 - 5.5	28-Aug-02	5.9	U
DP-4414	DP-0-4414-0-050-PD	4.5 - 5.5	28-Aug-02	7.7	U
DP-4414	DP-0-4414-0-050-PD	4.5 - 5.5	28-Aug-02	77	U
DP-4415	DP-0-4415-0-088-PD	8.5 - 9.2	28-Aug-02	5.9	U
DP-4415	DP-0-4415-0-088-PD	8.5 - 9.2	28-Aug-02	8.6	U
DP-4415	DP-0-4415-0-088-PD	8.5 - 9.2	28-Aug-02	86	U
PL2-420B	2-40-PL2-420B-S-01-0	0 - 1	10-Jul-08	4.8	U
PL2-420B	2-40-PL2-420B-S-01-0	0 - 1	10-Jul-08	5	UJ
PL2-420B	2-40-PL2-420B-S-04-0	4 - 5	10-Jul-08	5.8	U
PL2-420B	2-40-PL2-420B-S-09-0	9 - 10	10-Jul-08	5.6	U
PL2-425A	W13-SB-04401-1020	2 - 2	03-Dec-93	59	U
PL2-425A	W13-SB-04401-0020	2 - 2	03-Dec-93	61	U
PL2-425B	2-40-PL2-425B-S-01-0	0 - 1	14-Jul-08	5.3	U
PL2-425B	2-40-PL2-425B-S-04-0	4 - 5	14-Jul-08	6.6	U
PL2-425B	2-40-PL2-425B-S-09-0	9 - 10	14-Jul-08	6.3	U
PL2-435B	2-40-PL2-435B-S-01-0	0 - 1	11-Jul-08	5.3	U
PL2-435B	2-40-PL2-435B-S-04-0	4 - 5	11-Jul-08	6.4	U
PL2-435B	2-40-PL2-435B-S-04-0	4 - 5	11-Jul-08	6.5	U
PL2-435B	2-40-PL2-435B-S-09-0	9 - 10	11-Jul-08	8.4	UJ
PL2-435B	2-40-PL2-435B-S-09-0	9 - 10	11-Jul-08	8.7	UJ
PL2-440A	W20-SB-04004-0050	5 - 5	09-Aug-94	26000	
PL2-440B	2-40-PL2-440B-S-01-0	0 - 1	09-Jul-08	21000	
PL2-440B	2-40-PL2-440B-S-01-0	0 - 1	09-Jul-08	38000	E
PL2-440B	2-40-PL2-440B-S-01-0	0 - 1	09-Jul-08	44000	
PL2-440B	2-40-PL2-440B-S-01-0	0 - 1	09-Jul-08	45000	
PL2-440B	2-40-PL2-440B-S-01-0	0 - 1	09-Jul-08	58000	
PL2-440B	2-40-PL2-440B-S-04-0	4 - 5	09-Jul-08	24000	
PL2-440B	2-40-PL2-440B-S-04-0	4 - 5	09-Jul-08	58000	E
PL2-440B	2-40-PL2-440B-S-04-0	4 - 5	09-Jul-08	82000	
PL2-440B	2-40-PL2-440B-S-04-0	4 - 5	09-Jul-08	92000	
PL2-440B	2-40-PL2-440B-S-04-0	4 - 5	09-Jul-08	95000	
PL2-440B	2-40-PL2-440B-S-09-0	9 - 10	09-Jul-08	5.4	U
PL2-440B	2-40-PL2-440B-S-09-0	9 - 10	09-Jul-08	14	
PL2-440B	2-40-PL2-440B-S-09-0	9 - 10	09-Jul-08	60	U
PL2-441B	2-40-PL2-441B-S-01-0	0 - 1	15-Jul-08	5.3	U
PL2-441B	2-40-PL2-441B-S-04-0	4 - 5	15-Jul-08	5.7	U
PL2-441B	2-40-PL2-441B-S-09-0	9 - 10	15-Jul-08	6.4	U
PL2-442B	2-40-PL2-442B-S-01-0	0 - 1	14-Jul-08	4.9	U
PL2-442B	2-40-PL2-442B-S-01-0	0 - 1	14-Jul-08	5	U
PL2-442B	2-40-PL2-442B-S-04-0	4 - 5	14-Jul-08	5.4	U
PL2-442B	2-40-PL2-442B-S-09-0	9 - 10	14-Jul-08	5.6	U
PL2-442B	2-40-PL2-442B-S-09-0	9 - 10	14-Jul-08	5.7	U
PL2-443B	2-40-PL2-443B-S-01-0	0 - 1	09-Jul-08	4.2	U
PL2-443B	2-40-PL2-443B-S-01-0	0 - 1	09-Jul-08	4.3	U
PL2-443B	2-40-PL2-443B-S-01-0	0 - 1	09-Jul-08	4.9	U
PL2-443B	2-40-PL2-443B-S-01-0	0 - 1	09-Jul-08	58	U
PL2-443B	2-40-PL2-443B-S-04-0	4 - 5	09-Jul-08	3.9	U
PL2-443B	2-40-PL2-443B-S-04-0	4 - 5	09-Jul-08	4.6	U
PL2-443B	2-40-PL2-443B-S-04-0	4 - 5	09-Jul-08	4.8	U
PL2-443B	2-40-PL2-443B-S-04-0	4 - 5	09-Jul-08	60	U
PL2-443B	2-40-PL2-443B-S-09-0	9 - 10	09-Jul-08	4.6	U
PL2-443B	2-40-PL2-443B-S-09-0	9 - 10	09-Jul-08	6	U
PL2-443B	2-40-PL2-443B-S-09-0	9 - 10	09-Jul-08	240	

Sample Location	Sample ID	Sample Interval[1] (ft. bgs)	Sample Date	Concentration (µg/kg)	Data Qualifier[2]
Naphthalene (µg/kg) - 2004 Soil Screening Level = 39400 µg/kg; PMCL = 235000 µg/kg [3]					
PL2-608A	2-40-PL2-608A-S-01-0	0 - 1	09-Jul-08	5	U
PL2-608A	2-40-PL2-608A-S-01-0	0 - 1	09-Jul-08	5.5	U
PL2-608A	2-40-PL2-608A-S-04-0	4 - 5	09-Jul-08	5.2	U
PL2-608A	2-40-PL2-608A-S-09-0	9 - 10	09-Jul-08	5.2	U
SB-04010	SB-04010-0100	10 - 10	27-Oct-94	85	U
SB-04010	SB-04010-0050	5 - 5	27-Oct-94	75	U
SB-04010	SB-04010-0075	7.5 - 7.5	27-Oct-94	74	U
SB-04011	SB-04011-0035	3.5 - 3.5	27-Oct-94	490000	E
SB-04011	SB-04011-0075	7.5 - 7.5	27-Oct-94	48000	D
SB-04012	SB-04012-0100	10 - 10	04-Nov-94	88	U
SB-04012	SB-04012-0050	5 - 5	04-Nov-94	72	U
SB-04012	SB-04012-0075	7.5 - 7.5	04-Nov-94	86	U
SB-04013	SB-04013-0100	10 - 10	04-Nov-94	98	U
SB-04013	SB-04013-0050	5 - 5	04-Nov-94	80	U
SB-04013	SB-04013-0075	7.5 - 7.5	04-Nov-94	80	U
SB-04014	SB-04014-0030	3 - 3	31-Oct-94	2800	
SB-04014	SB-04014-0070	7 - 7	31-Oct-94	2300	
SB-04015	SB-04015-0100	10 - 10	04-Nov-94	90	U
SB-04015	SB-04015-0050	5 - 5	04-Nov-94	77	U
SB-04015	SB-04015-0075	7.5 - 7.5	04-Nov-94	83	U
SB-04016	SB-04016-0115	11.5 - 11.5	01-Mar-95	90	U
SB-04016	SB-04016-0050	5 - 5	01-Mar-95	85	U
SB-04016	SB-04016-0080	8 - 8	01-Mar-95	100	U
SB-04017	SB-04017-0015	1.5 - 1.5	02-Mar-95	5500	
SB-04017	SB-04017-0110	11 - 11	02-Mar-95	92	U
SB-04017	SB-04017-0055	5.5 - 5.5	02-Mar-95	71	U
SB-04018	SB-04018-0030	3 - 3	01-Mar-95	470	
SB-04018	SB-04018-0085	8.5 - 8.5	01-Mar-95	88	U
SB-04018	SB-04018-0095	9.5 - 9.5	01-Mar-95	88	U
SB-04019	SB-04019-0105	10.5 - 10.5	01-Mar-95	93	U
SB-04019	SB-04019-0030	3 - 3	01-Mar-95	130	
SB-04019	SB-04019-0075	7.5 - 7.5	01-Mar-95	80	U
SB-04021	SB-04021-0105	10.5 - 10.5	21-Jul-95	85	U
SB-04021	SB-04021-0025	2.5 - 2.5	21-Jul-95	72	U
SB-04021	SB-04021-0065	6.5 - 6.5	21-Jul-95	96	U
SB-04022	SB-04022-0100	10 - 10	21-Jul-95	85	U
SB-04022	SB-04022-0025	2.5 - 2.5	21-Jul-95	80	U
SB-04022	SB-04022-0075	7.5 - 7.5	21-Jul-95	84	U
SB-04023	SB-04023-0100	10 - 10	24-Jul-95	94	U
SB-04023	SB-04023-0020	2 - 2	24-Jul-95	850	
SB-04023	SB-04023-0075	7.5 - 7.5	24-Jul-95	92	U
SB-04024	SB-04024-0100	10 - 10	21-Jul-95	93	U
SB-04024	SB-04024-0030	3 - 3	21-Jul-95	71	U
SB-04024	SB-04024-0075	7.5 - 7.5	21-Jul-95	80	U
SB-04025	SB-04025-0100	10 - 10	26-Jul-95	83	U
SB-04025	SB-04025-0035	3.5 - 3.5	26-Jul-95	1300	
SB-04025	SB-04025-0075	7.5 - 7.5	26-Jul-95	80	U
SB-04025	SB-04025-1075	7.5 - 7.5	26-Jul-95	84	U
SB-04026	SB-04026-0030	3 - 3	31-Jul-95	520000	
SB-04026	SB-04026-0065	6.5 - 6.5	31-Jul-95	39000	
SB-04026	SB-04026-0095	9.5 - 9.5	31-Jul-95	600	
SB-04027	SB-04027-0100	10 - 10	24-Aug-95	87	U
SB-04027	SB-04027-0030	3 - 3	24-Aug-95	76	U
SB-04027	SB-04027-0060	6 - 6	24-Aug-95	92	U
SB-04028	SB-04028-0010	1 - 1	24-Aug-95	40000	
SB-04028	SB-04028-0100	10 - 10	24-Aug-95	100	U
SB-04028	SB-04028-0060	6 - 6	24-Aug-95	71	U

Sample Location	Sample ID	Sample Interval[1] (ft. bgs)	Sample Date	Concentration (µg/kg)	Data Qualifier[2]
Naphthalene (µg/kg) - 2004 Soil Screening Level = 39400 µg/kg; PMCL = 235000 µg/kg [3]					
SB-04029	SB-04029-0030	3 - 3	28-Aug-95	74	U
SB-04029	SB-04029-0060	6 - 6	28-Aug-95	72	U
SB-04029	SB-04029-0090	9 - 9	28-Aug-95	90	U
SB-04030	SB-04030-0030	3 - 3	28-Aug-95	72	U
SB-04030	SB-04030-0060	6 - 6	28-Aug-95	69	U
SB-04030	SB-04030-0090	9 - 9	28-Aug-95	95	U
SB-04031	SB-04031-1100	10 - 10	22-Sep-95	91	U
SB-04031	SB-04031-0100	10 - 10	22-Sep-95	91	U
SB-04031	SB-04031-0030	3 - 3	22-Sep-95	70	U
SB-04031	SB-04031-0070	7 - 7	22-Sep-95	110	U
SB-04032	SB-04032-0100	10 - 10	22-Sep-95	91	U
SB-04032	SB-04032-0050	5 - 5	22-Sep-95	310	
SB-04032	SB-04032-0070	7 - 7	22-Sep-95	70	U
SB-04033	SB-04033-0110	11 - 11	28-Sep-95	86	U
SB-04033	SB-04033-0030	3 - 3	28-Sep-95	71	U
SB-04033	SB-04033-0070	7 - 7	28-Sep-95	74	U
SB-04034	SB-04034-0110	11 - 11	29-Sep-95	9.2	U
SB-04034	SB-04034-0020	2 - 2	29-Sep-95	7.1	U
SB-04034	SB-04034-0080	8 - 8	29-Sep-95	8.2	U
SB-04035	SB-04035-0110	11 - 11	29-Sep-95	9.3	U
SB-04035	SB-04035-0020	2 - 2	29-Sep-95	7	U
SB-04035	SB-04035-1070	7 - 7	29-Sep-95	7.2	U
SB-04035	SB-04035-0070	7 - 7	29-Sep-95	7.2	U
SB-04036	SB-04036-0110	11 - 11	29-Sep-95	8.5	U
SB-04036	SB-04036-0040	4 - 4	29-Sep-95	7.6	U
SB-04036	SB-04036-0080	8 - 8	29-Sep-95	8.8	U
SB-04106	W20-SB-04106-0055	5.5 - 5.5	01-Jul-94	78	U
SB-04109	W20-SB-04109-0010	1 - 1	01-Jul-94	72	U
SB-04109	W20-SB-04109-0110	11 - 11	01-Jul-94	78	U
SB-04109	W20-SB-04109-0050	5 - 5	01-Jul-94	69	U
SB-04110	W20-SB-04110-0120	12 - 12	14-Jul-94	90	U
SB-04111	W20-SB-04111-0120	12 - 12	30-Jun-94	87	U
SB-04111	W20-SB-04111-0035	3.5 - 3.5	30-Jun-94	74	U
SB-04111	W20-SB-04111-0085	8.5 - 8.5	30-Jun-94	84	U
SB-04112	W20-SB-04112-0015	1.5 - 1.5	16-Aug-94	89	U
SB-04112	W20-SB-04112-0025	2.5 - 2.5	16-Aug-94	85	U
SB-04113	W20-SB-04113-0015	1.5 - 1.5	16-Aug-94	84	U
SB-04113	W20-SB-04113-0025	2.5 - 2.5	16-Aug-94	84	U
SB-04113	W20-SB-04113-1025	2.5 - 2.5	16-Aug-94	260	U
SB-04114	W20-SB-04114-0010	1 - 1	11-Aug-94	74	U
SB-04114	W20-SB-04114-0100	10 - 10	11-Aug-94	76	U
SB-04114	W20-SB-04114-0060	6 - 6	11-Aug-94	76	U
SB-04115	W20-SB-04115-0015	1.5 - 1.5	12-Aug-94	69	U
SB-04115	W20-SB-04115-0045	4.5 - 4.5	15-Aug-94	71	U
SB-04115	W20-SB-04115-0095	9.5 - 9.5	15-Aug-94	100	U
SB-04116	W20-SB-04116-0015	1.5 - 1.5	12-Aug-94	69	U
SB-04116	W20-SB-04116-0110	11 - 11	12-Aug-94	98	U
SB-04116	W20-SB-04116-0075	7.5 - 7.5	12-Aug-94	69	U
SB-04120	W20-SB-04120-0065	6.5 - 6.5	05-Jul-94	80	U
SB-04402	W13-SB-04402-0040	4 - 4	17-Dec-93	62	U
SB-04403	W13-SB-04403-0040	4 - 4	17-Dec-93	62	U
SB-04404	W13-SB-04404-0040	4 - 4	17-Dec-93	60	U
SW-07	DP-0-SW07-0-045-PD	4 - 5	29-Aug-02	5.5	U
SW-07	DP-0-SW07-0-045-PD	4 - 5	29-Aug-02	6.9	U
SW-07	DP-0-SW07-0-045-PD	4 - 5	29-Aug-02	69	U
SW-07	DP-5-SW07-0-103-PD	9.4 - 11.2	29-Aug-02	7.5	U
SW-07	DP-5-SW07-0-103-PD	9.4 - 11.2	29-Aug-02	9.4	U

Sample Location	Sample ID	Sample Interval[1] (ft. bgs)	Sample Date	Concentration (µg/kg)	Data Qualifier[2]
Naphthalene (µg/kg) - 2004 Soil Screening Level = 39400 µg/kg; PMCL = 235000 µg/kg [3]					
SW-07	DP-5-SW07-0-103-PD	9.4 - 11.2	29-Aug-02	94	U
SW-08	DP-0-SW08-0-045-PD	4 - 5	29-Aug-02	5.1	U
SW-08	DP-0-SW08-0-045-PD	4 - 5	29-Aug-02	7	U
SW-08	DP-0-SW08-0-045-PD	4 - 5	29-Aug-02	70	U
SW-08	DP-0-SW08-0-100-PD	9.5 - 10.5	29-Aug-02	7.8	UJ
SW-08	DP-0-SW08-0-100-PD	9.5 - 10.5	29-Aug-02	8.8	U
SW-08	DP-0-SW08-0-100-PD	9.5 - 10.5	29-Aug-02	88	U
SW-09	DP-5-SW09-0-115-PD	11 - 12	22-Aug-02	6.8	U
SW-09	DP-5-SW09-0-115-PD	11 - 12	22-Aug-02	8.9	U
SW-09	DP-5-SW09-0-115-PD	11 - 12	22-Aug-02	89	U
SW-09	DP-0-SW09-0-035-PD	3 - 4	22-Aug-02	5.4	U
SW-09	DP-0-SW09-0-035-PD	3 - 4	22-Aug-02	6.9	U
SW-09	DP-0-SW09-0-035-PD	3 - 4	22-Aug-02	69	U
SW-10	DP-0-SW10-0-105-PD	10 - 11	21-Aug-02	7.9	U
SW-10	DP-0-SW10-0-105-PD	10 - 11	21-Aug-02	9.6	U
SW-10	DP-0-SW10-0-105-PD	10 - 11	21-Aug-02	96	U
SW-10	DP-0-SW10-0-035-PD	3 - 4	21-Aug-02	6.8	U
SW-10	DP-0-SW10-0-035-PD	3 - 4	21-Aug-02	7.2	U
SW-10	DP-0-SW10-0-035-PD	3 - 4	21-Aug-02	68	U
SW-11	DP-0-SW11-0-038-PD	3.6 - 4.2	10-Sep-02	5.5	U
SW-11	DP-0-SW11-0-038-PD	3.6 - 4.2	10-Sep-02	7.1	U
SW-11	DP-0-SW11-0-038-PD	3.6 - 4.2	10-Sep-02	71	U
SW-12	DP-0-SW12-0-045-PD	4 - 5	30-Aug-02	5.7	UJ
SW-12	DP-0-SW12-0-045-PD	4 - 5	30-Aug-02	25	
SW-12	DP-0-SW12-0-045-PD	4 - 5	30-Aug-02	79	UJ
SW-12	DP-0-SW12-0-100-PD	9.5 - 10.5	30-Aug-02	6.7	UJ
SW-12	DP-0-SW12-0-100-PD	9.5 - 10.5	30-Aug-02	7.9	U
SW-12	DP-0-SW12-0-100-PD	9.5 - 10.5	30-Aug-02	79	UJ
SW-13	DP-0-SW13-0-105-PD	10 - 11	22-Aug-02	7.1	U
SW-13	DP-0-SW13-0-105-PD	10 - 11	22-Aug-02	17	
SW-13	DP-0-SW13-0-105-PD	10 - 11	22-Aug-02	110	U
SW-13	DP-0-SW13-0-045-PD	4 - 5	22-Aug-02	5.2	U
SW-13	DP-0-SW13-0-045-PD	4 - 5	22-Aug-02	7	U
SW-13	DP-0-SW13-0-045-PD	4 - 5	22-Aug-02	70	U
SW-14	DP-0-SW14-0-035-PD	3 - 4	22-Aug-02	5.4	U
SW-14	DP-0-SW14-0-035-PD	3 - 4	22-Aug-02	7.2	U
SW-14	DP-0-SW14-0-035-PD	3 - 4	22-Aug-02	72	U
SW-14	DP-0-SW14-0-085-PD	8 - 9	22-Aug-02	6.9	U
SW-14	DP-0-SW14-0-085-PD	8 - 9	22-Aug-02	12	
SW-14	DP-0-SW14-0-085-PD	8 - 9	22-Aug-02	99	U
SW-15	DP-0-SW15-0-035-PD	3 - 4	22-Aug-02	5.2	U
SW-15	DP-0-SW15-0-035-PD	3 - 4	22-Aug-02	8.3	U
SW-15	DP-0-SW15-0-035-PD	3 - 4	22-Aug-02	83	U
SW-15	DP-0-SW15-0-085-PD	8 - 9	22-Aug-02	7.1	U
SW-15	DP-0-SW15-0-085-PD	8 - 9	22-Aug-02	11	U
SW-15	DP-0-SW15-0-085-PD	8 - 9	22-Aug-02	110	U
SW-16	DP-0-SW16-0-045-PD	4 - 5	20-Aug-02	6.8	U
SW-16	DP-0-SW16-0-045-PD	4 - 5	20-Aug-02	7.9	U
SW-16	DP-0-SW16-0-045-PD	4 - 5	20-Aug-02	79	U
SW-16	DP-0-SW16-0-085-PD	8 - 9	20-Aug-02	5.9	U
SW-16	DP-0-SW16-0-085-PD	8 - 9	20-Aug-02	7.6	U
SW-16	DP-0-SW16-0-085-PD	8 - 9	20-Aug-02	76	U
SW-17	DP-0-SW17-0-115-PD	11 - 12	20-Aug-02	6.6	U
SW-17	DP-0-SW17-0-115-PD	11 - 12	20-Aug-02	8.3	U
SW-17	DP-0-SW17-0-115-PD	11 - 12	20-Aug-02	83	U
SW-17	DP-0-SW17-0-055-PD	5 - 6	20-Aug-02	5.6	U
SW-17	DP-0-SW17-0-055-PD	5 - 6	20-Aug-02	7.1	U

Sample Location	Sample ID	Sample Interval[1] (ft. bgs)	Sample Date	Concentration (µg/kg)	Data Qualifier[2]
Naphthalene (µg/kg) - 2004 Soil Screening Level = 39400 µg/kg; PMCL = 235000 µg/kg [3]					
SW-17	DP-0-SW17-0-055-PD	5 - 6	20-Aug-02	71	U
SW-18	DP-0-SW18-0-115-PD	11 - 12	15-Aug-02	6.9	U
SW-18	DP-0-SW18-0-115-PD	11 - 12	15-Aug-02	11	
SW-18	DP-0-SW18-0-115-PD	11 - 12	15-Aug-02	79	U
SW-18	DP-0-SW18-0-055-PD	5 - 6	15-Aug-02	6.2	U
SW-18	DP-0-SW18-0-055-PD	5 - 6	15-Aug-02	7.3	U
SW-18	DP-0-SW18-0-055-PD	5 - 6	15-Aug-02	73	U
SW-19	DP-0-SW19-0-035-PD	3 - 4	23-Aug-02	5.3	U
SW-19	DP-0-SW19-0-035-PD	3 - 4	23-Aug-02	7	U
SW-19	DP-0-SW19-0-035-PD	3 - 4	23-Aug-02	70	U
SW-19	DP-0-SW19-0-085-PD	8 - 9	23-Aug-02	8	U
SW-19	DP-0-SW19-0-085-PD	8 - 9	23-Aug-02	9.2	U
SW-19	DP-0-SW19-0-085-PD	8 - 9	23-Aug-02	92	U
SW-20	DP-0-SW20-0-115-PD	11 - 12	22-Aug-02	6.7	U
SW-20	DP-0-SW20-0-115-PD	11 - 12	22-Aug-02	11	U
SW-20	DP-0-SW20-0-115-PD	11 - 12	22-Aug-02	110	U
SW-20	DP-1-SW20-0-035-PD	3 - 4	22-Aug-02	5.2	U
SW-20	DP-0-SW20-0-035-PD	3 - 4	22-Aug-02	5.9	U
SW-20	DP-1-SW20-0-035-PD	3 - 4	22-Aug-02	18	
SW-20	DP-0-SW20-0-035-PD	3 - 4	22-Aug-02	21	
SW-20	DP-0-SW20-0-035-PD	3 - 4	22-Aug-02	74	U
SW-20	DP-1-SW20-0-035-PD	3 - 4	22-Aug-02	80	U
SW-21	DP-0-SW21-0-037-PD	3.4 - 4	09-Sep-02	5.4	U
SW-21	DP-0-SW21-0-037-PD	3.4 - 4	09-Sep-02	6.9	U
SW-21	DP-0-SW21-0-037-PD	3.4 - 4	09-Sep-02	69	U
SW-21	DP-0-SW21-0-094-PD	9 - 9.7	09-Sep-02	5.9	U
SW-21	DP-0-SW21-0-094-PD	9 - 9.7	09-Sep-02	15	
SW-21	DP-0-SW21-0-094-PD	9 - 9.7	09-Sep-02	88	U
SW-22	DP-0-SW22-0-115-PD	11 - 12	19-Aug-02	6.4	U
SW-22	DP-0-SW22-0-115-PD	11 - 12	19-Aug-02	8	U
SW-22	DP-0-SW22-0-035-PD	3 - 4	19-Aug-02	5.3	U
SW-22	DP-0-SW22-0-035-PD	3 - 4	19-Aug-02	6.8	U
SW-23	DP-0-SW23-0-105-PD	10 - 11	05-Sep-02	6	U
SW-23	DP-0-SW23-0-105-PD	10 - 11	05-Sep-02	7.2	U
SW-23	DP-0-SW23-0-105-PD	10 - 11	05-Sep-02	72	U
SW-23	DP-0-SW23-0-046-PD	4.4 - 4.8	05-Sep-02	5.1	U
SW-23	DP-0-SW23-0-046-PD	4.4 - 4.8	05-Sep-02	6.8	U
SW-23	DP-0-SW23-0-046-PD	4.4 - 4.8	05-Sep-02	68	U
SW-24	DP-0-SW24-0-040-PD	4 - 6	13-Aug-02	5.6	U
SW-24	DP-0-SW24-0-040-PD	4 - 6	13-Aug-02	5.8	J
SW-24	DP-0-SW24-0-040-PD	4 - 6	13-Aug-02	73	UJ
SW-24	DP-0-SW24-0-100-PD	9 - 11	13-Aug-02	6.7	U
SW-24	DP-0-SW24-0-100-PD	9 - 11	13-Aug-02	9	U
SW-24	DP-0-SW24-0-100-PD	9 - 11	13-Aug-02	90	UJ
SW-24	DP-1-SW24-0-100-PD	9 - 11	15-Aug-02	6.8	U
SW-24	DP-1-SW24-0-100-PD	9 - 11	15-Aug-02	8.8	U
SW-24	DP-1-SW24-0-100-PD	9 - 11	15-Aug-02	88	UJ
SW-25	DP-0-SW25-0-055-PD	5 - 6	22-Aug-02	5.9	U
SW-25	DP-0-SW25-0-055-PD	5 - 6	22-Aug-02	8.1	U
SW-25	DP-0-SW25-0-055-PD	5 - 6	22-Aug-02	81	U
SW-25	DP-0-SW25-0-085-PD	8 - 9	22-Aug-02	8.6	U
SW-25	DP-0-SW25-0-085-PD	8 - 9	22-Aug-02	11	U
SW-25	DP-0-SW25-0-085-PD	8 - 9	22-Aug-02	110	U
SW-26	DP-0-SW26-0-115-PD	11 - 12	22-Aug-02	6.6	U
SW-26	DP-0-SW26-0-115-PD	11 - 12	22-Aug-02	10	
SW-26	DP-0-SW26-0-115-PD	11 - 12	22-Aug-02	83	U
SW-26	DP-0-SW26-0-055-PD	5 - 6	22-Aug-02	5.5	U

Sample Location	Sample ID	Sample Interval[1] (ft. bgs)	Sample Date	Concentration (µg/kg)	Data Qualifier[2]
Naphthalene (µg/kg) - 2004 Soil Screening Level = 39400 µg/kg; PMCL = 235000 µg/kg [3]					
SW-26	DP-0-SW26-0-055-PD	5 - 6	22-Aug-02	12	
SW-26	DP-0-SW26-0-055-PD	5 - 6	22-Aug-02	70	U
SW-27	DP-0-SW27-0-050-PD	4.5 - 5	05-Sep-02	6	U
SW-27	DP-0-SW27-0-050-PD	4.5 - 5	05-Sep-02	7.1	U
SW-27	DP-0-SW27-0-050-PD	4.5 - 5	05-Sep-02	71	U
SW-27	DP-1-SW27-0-100-PD	9 - 11	05-Sep-02	6.1	U
SW-27	DP-0-SW27-0-100-PD	9 - 11	05-Sep-02	6.5	U
SW-27	DP-1-SW27-0-100-PD	9 - 11	05-Sep-02	8.8	U
SW-27	DP-0-SW27-0-100-PD	9 - 11	05-Sep-02	9.2	
SW-27	DP-1-SW27-0-100-PD	9 - 11	05-Sep-02	88	U
SW-27	DP-0-SW27-0-100-PD	9 - 11	05-Sep-02	92	U
SW-28	DP-0-SW28-0-5.5-PD	5 - 6	16-Aug-02	5.5	U
SW-28	DP-0-SW28-0-5.5-PD	5 - 6	16-Aug-02	7.8	U
SW-28	DP-0-SW28-0-5.5-PD	5 - 6	16-Aug-02	78	U
SW-28	DP-0-SW28-0-8.5-PD	8 - 9	16-Aug-02	6.6	U
SW-28	DP-0-SW28-0-8.5-PD	8 - 9	16-Aug-02	12	
SW-28	DP-0-SW28-0-8.5-PD	8 - 9	16-Aug-02	89	U
SW-29	DP-0-SW29-0-3.5-PD	3 - 4	16-Aug-02	5.1	U
SW-29	DP-0-SW29-0-3.5-PD	3 - 4	16-Aug-02	6.7	U
SW-29	DP-0-SW29-0-3.5-PD	3 - 4	16-Aug-02	67	U
SW-29	DP-0-SW29-0-8.5-PD	8 - 9	16-Aug-02	5.2	U
SW-29	DP-0-SW29-0-8.5-PD	8 - 9	16-Aug-02	6.8	U
SW-29	DP-0-SW29-0-8.5-PD	8 - 9	16-Aug-02	68	U
SW-30	DP-0-SW30-0-050-PD	5 - 6	13-Aug-02	6.4	U
SW-30	DP-0-SW30-0-050-PD	5 - 6	13-Aug-02	8.4	U
SW-30	DP-0-SW30-0-050-PD	5 - 6	13-Aug-02	84	UJ
SW-30	DP-0-SW30-0-100-PD	9 - 10	13-Aug-02	7.2	U
SW-30	DP-0-SW30-0-100-PD	9 - 10	13-Aug-02	8.9	U
SW-30	DP-0-SW30-0-100-PD	9 - 10	13-Aug-02	89	UJ
SW-31	DP-0-SW31-0-045-PD	4.6 - 5.2	30-Aug-02	6.5	U
SW-31	DP-0-SW31-0-045-PD	4.6 - 5.2	30-Aug-02	6.8	U
SW-31	DP-0-SW31-0-045-PD	4.6 - 5.2	30-Aug-02	68	UJ
SW-31	DP-0-SW31-0-100-PD	9.5 - 10.5	30-Aug-02	6.8	U
SW-31	DP-0-SW31-0-100-PD	9.5 - 10.5	30-Aug-02	8.9	U
SW-31	DP-0-SW31-0-100-PD	9.5 - 10.5	30-Aug-02	89	UJ
SW-32	DP-0-SW32-0-038-PD	3.4 - 4.2	06-Sep-02	5.7	U
SW-32	DP-0-SW32-0-038-PD	3.4 - 4.2	06-Sep-02	13	
SW-32	DP-0-SW32-0-038-PD	3.4 - 4.2	06-Sep-02	70	U
SW-32	DP-0-SW32-0-098-PD	9.5 - 10.3	06-Sep-02	6.2	U
SW-32	DP-0-SW32-0-098-PD	9.5 - 10.3	06-Sep-02	8.3	U
SW-32	DP-0-SW32-0-098-PD	9.5 - 10.3	06-Sep-02	83	U
SW-33	DP-0-SW33-0-100-PD	10 - 10.5	25-Sep-02	7.3	U
SW-33	DP-0-SW33-0-100-PD	10 - 10.5	25-Sep-02	8.4	U
SW-33	DP-0-SW33-0-100-PD	10 - 10.5	25-Sep-02	84	U
SW-33	DP-0-SW33-0-055-PD	5 - 6	25-Sep-02	5.4	U
SW-33	DP-1-SW33-0-055-PD	5 - 6	25-Sep-02	5.6	U
SW-33	DP-1-SW33-0-055-PD	5 - 6	25-Sep-02	7.1	U
SW-33	DP-0-SW33-0-055-PD	5 - 6	25-Sep-02	7.4	U
SW-33	DP-1-SW33-0-055-PD	5 - 6	25-Sep-02	71	U
SW-33	DP-0-SW33-0-055-PD	5 - 6	25-Sep-02	74	U
SW-34	DP-0-SW34-0-035-PD	3 - 4	23-Aug-02	5.9	U
SW-34	DP-0-SW34-0-035-PD	3 - 4	23-Aug-02	7.5	U
SW-34	DP-0-SW34-0-035-PD	3 - 4	23-Aug-02	75	U
SW-34	DP-0-SW34-0-085-PD	8 - 9	23-Aug-02	6	U
SW-34	DP-1-SW34-0-085-PD	8 - 9	23-Aug-02	6.2	U
SW-34	DP-0-SW34-0-085-PD	8 - 9	23-Aug-02	7.2	U
SW-34	DP-1-SW34-0-085-PD	8 - 9	23-Aug-02	8	U

2-40s Area COC Results
Naphthalene Concentrations in Soil

Sample Location	Sample ID	Sample Interval[1] (ft. bgs)	Sample Date	Concentration (µg/kg)	Data Qualifier[2]
Naphthalene (µg/kg) - 2004 Soil Screening Level = 39400 µg/kg; PMCL = 235000 µg/kg [3]					
SW-34	DP-0-SW34-0-085-PD	8 - 9	23-Aug-02	72	U
SW-34	DP-1-SW34-0-085-PD	8 - 9	23-Aug-02	80	U
SW-35	DP-0-SW35-0-035-PD	3 - 4	23-Aug-02	5.6	U
SW-35	DP-0-SW35-0-035-PD	3 - 4	23-Aug-02	7.5	U
SW-35	DP-0-SW35-0-035-PD	3 - 4	23-Aug-02	75	U
SW-35	DP-0-SW35-0-085-PD	8 - 9	23-Aug-02	5.9	U
SW-35	DP-0-SW35-0-085-PD	8 - 9	23-Aug-02	7.3	U
SW-35	DP-0-SW35-0-085-PD	8 - 9	23-Aug-02	73	U
SW-48	DP-0-SW48-0-115-PD	11 - 12	21-Aug-02	6.9	U
SW-48	DP-0-SW48-0-115-PD	11 - 12	21-Aug-02	7.3	U
SW-48	DP-0-SW48-0-115-PD	11 - 12	21-Aug-02	73	U
SW-48	DP-0-SW48-0-035-PD	3 - 4	21-Aug-02	5	U
SW-48	DP-0-SW48-0-035-PD	3 - 4	21-Aug-02	7.1	U
SW-48	DP-0-SW48-0-035-PD	3 - 4	21-Aug-02	71	U
SW-49	DP-0-SW49-0-045-PD	4 - 5	29-Aug-02	5.5	UJ
SW-49	DP-0-SW49-0-045-PD	4 - 5	29-Aug-02	7.1	U
SW-49	DP-0-SW49-0-045-PD	4 - 5	29-Aug-02	71	U
SW-49	DP-0-SW49-0-095-PD	9 - 9.5	29-Aug-02	6.5	UJ
SW-49	DP-0-SW49-0-095-PD	9 - 9.5	29-Aug-02	8.8	U
SW-49	DP-0-SW49-0-095-PD	9 - 9.5	29-Aug-02	88	U
SW-50	DP-0-SW50-0-060-PD	5.5 - 6.5	19-Aug-02	5.1	U
SW-50	DP-0-SW50-0-060-PD	5.5 - 6.5	19-Aug-02	6.9	U
SW-51	DP-0-SW51-0-115-PD	11 - 12	20-Aug-02	6.3	U
SW-51	DP-0-SW51-0-115-PD	11 - 12	20-Aug-02	8.2	U
SW-51	DP-0-SW51-0-115-PD	11 - 12	20-Aug-02	82	U
SW-51	DP-0-SW51-0-055-PD	5 - 6	20-Aug-02	5.9	U
SW-51	DP-0-SW51-0-055-PD	5 - 6	20-Aug-02	7.1	U
SW-51	DP-0-SW51-0-055-PD	5 - 6	20-Aug-02	71	U
SW-52	DP-0-SW52-0-115-PD	11 - 12	19-Aug-02	6.7	U
SW-52	DP-0-SW52-0-115-PD	11 - 12	19-Aug-02	16	
SW-52	DP-0-SW52-0-035-PD	3 - 4	19-Aug-02	5.2	U
SW-52	DP-0-SW52-0-035-PD	3 - 4	19-Aug-02	6.8	U
W12-SB1	W12-SB1-1	0 - 1.5	25-Jan-93	86	U
W12-SB1	W12-SB1-10	10 - 11.5	25-Jan-93	89	U
W12-SB2	W12-SB2-1	0 - 1.5	25-Jan-93	64	U
W12-SB2	W12-SB2-10	10 - 11.5	25-Jan-93	93	U
W12-SB3	W12-SB3-1	0 - 1.5	25-Jan-93	73	U
W12-SB3	W12-SB3-10	10 - 11.5	25-Jan-93	110	U

Note: (1) - Data restricted from surface to 12ft bgs.
(2) - Definitions for data qualifiers are provided on Table F-3.
(3) - PMCL - Preliminary Media Cleanup Level (Weston, 1999).

2-40s Area COC Results
Styrene Concentrations in Soil

Sample Location	Sample ID	Sample Interval[1] (ft. bgs)	Sample Date	Concentration (µg/kg)	Data Qualifier[2]
Styrene (µg/kg) - 2004 Soil Screening Level = 71 µg/kg; PMCL = NA					
2-40-DP-001	2-40-DP-01-01-S-0	0 - 1	25-Jun-08	1	U
2-40-DP-001	2-40-DP-01-04-S-0	4 - 5	25-Jun-08	1.1	U
2-40-DP-001	2-40-DP-01-09-S-0	9 - 10	25-Jun-08	1	U
2-40-DP-002	2-40-DP-02-01-S-0	0 - 1	26-Jun-08	1.1	U
2-40-DP-002	2-40-DP-02-04-S-0	4 - 5	26-Jun-08	1.2	U
2-40-DP-002	2-40-DP-02-09-S-0	9 - 10	26-Jun-08	1.2	U
2-40-DP-003	2-40-DP-03-01-S-0	0 - 1	25-Jun-08	0.9	U
2-40-DP-003	2-40-DP-03-04-S-0	4 - 5	25-Jun-08	1	U
2-40-DP-003	2-40-DP-03-09-S-0	9 - 10	25-Jun-08	1.3	U
2-40-DP-003	2-40-DP-03-09-S-0	9 - 10	25-Jun-08	81	U
2-40-DP-004	2-40-DP-04-01-S-0	0 - 1	12-Jun-08	1.1	U
2-40-DP-004	2-40-DP-04-04-S-0	4 - 5	12-Jun-08	1.2	U
2-40-DP-004	2-40-DP-04-09-S-0	9 - 10	12-Jun-08	1.4	U
2-40-DP-004	2-40-DP-04-09-S-0	9 - 10	12-Jun-08	1.5	U
2-40-DP-005	2-40-DP-05-01-S-0	0 - 1	18-Jun-08	1.2	U
2-40-DP-005	2-40-DP-05-04-S-0	4 - 5	18-Jun-08	1.4	U
2-40-DP-005	2-40-DP-05-09-S-0	9 - 10	18-Jun-08	1.5	U
2-40-DP-006	2-40-DP-06-01-S-0	0 - 1	16-Jun-08	0.9	U
2-40-DP-006	2-40-DP-06-04-S-0	4 - 5	16-Jun-08	1.2	U
2-40-DP-006	2-40-DP-06-09-S-0	9 - 10	16-Jun-08	1.4	U
2-40-DP-007	2-40-DP-07-01-S-0	0 - 1	03-Jul-08	0.9	U
2-40-DP-007	2-40-DP-07-01-S-0	0 - 1	03-Jul-08	0.9	U
2-40-DP-007	2-40-DP-07-04-S-0	4 - 5	03-Jul-08	1	U
2-40-DP-007	2-40-DP-07-04-S-0	4 - 5	03-Jul-08	1	U
2-40-DP-007	2-40-DP-07-09-S-0	9 - 10	03-Jul-08	1	U
2-40-DP-008	2-40-DP-08-01-S-0	0 - 1	03-Jul-08	0.8	U
2-40-DP-008	2-40-DP-08-04-S-0	4 - 5	03-Jul-08	1	U
2-40-DP-008	2-40-DP-08-09-S-0	9 - 10	03-Jul-08	1	U
2-40-DP-009	2-40-DP-09-01-S-0	0 - 1	07-Jul-08	1	U
2-40-DP-009	2-40-DP-09-04-S-0	4 - 5	07-Jul-08	1.2	U
2-40-DP-009	2-40-DP-09-09-S-0	9 - 10	07-Jul-08	1.2	U
2-40-DP-010	2-40-DP-10-01-S-0	0 - 1	23-Jun-08	0.9	U
2-40-DP-010	2-40-DP-10-04-S-0	4 - 5	23-Jun-08	0.9	U
2-40-DP-010	2-40-DP-10-09-S-0	9 - 10	23-Jun-08	1.3	U
2-40-DP-011	2-40-DP-11-01-S-0	0 - 1	24-Jun-08	1	U
2-40-DP-011	2-40-DP-11-04-S-0	4 - 5	24-Jun-08	1.3	U
2-40-DP-011	2-40-DP-11-09-S-0	9 - 10	24-Jun-08	1.3	U
2-40-DP-012	2-40-DP-12-01-S-0	0 - 1	20-Jun-08	1	U
2-40-DP-012	2-40-DP-12-04-S-0	4 - 5	20-Jun-08	1.4	U
2-40-DP-012	2-40-DP-12-09-S-0	9 - 10	20-Jun-08	1.7	U
2-40-DP-012	2-40-DP-12-09-S-0	9 - 10	20-Jun-08	1.7	U
2-40-DP-013	2-40-DP-13-01-S-0	0 - 1	03-Jul-08	1.1	U
2-40-DP-013	2-40-DP-13-04-S-0	4 - 5	03-Jul-08	1.4	U
2-40-DP-013	2-40-DP-13-09-S-0	9 - 10	03-Jul-08	1.1	U
2-40-DP-014	2-40-DP-14-01-S-0	0 - 1	10-Jun-08	0.9	U
2-40-DP-014	2-40-DP-14-04-S-0	4 - 5	10-Jun-08	0.9	U
2-40-DP-014	2-40-DP-14-09-S-0	9 - 10	10-Jun-08	1.1	U
2-40-DP-015	2-40-DP-15-01-S-0	0 - 1	11-Jun-08	1.1	UJ
2-40-DP-015	2-40-DP-15-04-S-0	4 - 5	11-Jun-08	1.1	U
2-40-DP-015	2-40-DP-15-09-S-0	9 - 10	11-Jun-08	1.1	U
2-40-DP-016	2-40-DP-16-01-S-0	0 - 1	13-Jun-08	0.8	U
2-40-DP-016	2-40-DP-16-01-S-0	0 - 1	13-Jun-08	1	U
2-40-DP-016	2-40-DP-16-04-S-0	4 - 5	13-Jun-08	1.3	U
2-40-DP-016	2-40-DP-16-09-S-0	9 - 10	13-Jun-08	1.3	U

Sample Location	Sample ID	Sample Interval[1] (ft. bgs)	Sample Date	Concentration (µg/kg)	Data Qualifier[2]
Styrene (µg/kg) - 2004 Soil Screening Level = 71 µg/kg; PMCL = NA					
2-40-DP-016	2-40-DP-16-09-S-0	9 - 10	13-Jun-08	1.3	U
2-40-DP-017	2-40-DP-17-01-S-0	0 - 1	12-Jun-08	1	U
2-40-DP-017	2-40-DP-17-04-S-0	4 - 5	12-Jun-08	1.2	U
2-40-DP-017	2-40-DP-17-09-S-0	9 - 10	12-Jun-08	1	U
2-40-DP-018	2-40-DP-18-01-S-0	0 - 1	06-Jun-08	0.9	U
2-40-DP-018	2-40-DP-18-04-S-0	4 - 5	06-Jun-08	1.1	U
2-40-DP-018	2-40-DP-18-09-S-0	9 - 10	06-Jun-08	1.2	U
2-40-DP-019	2-40-DP-19-01-S-0	0 - 1	19-May-08	0.9	U
2-40-DP-019	2-40-DP-19-01-S-0	0 - 1	19-May-08	51	U
2-40-DP-019	2-40-DP-19-04-S-0	4 - 5	19-May-08	1.1	U
2-40-DP-019	2-40-DP-19-09-S-0	9 - 10	19-May-08	0.9	U
2-40-DP-019	2-40-DP-19-09-S-0	9 - 10	19-May-08	1	U
2-40-DP-019	2-40-DP-19-09-S-0	9 - 10	19-May-08	50	U
2-40-DP-020	2-40-DP-20-01-S-0	0 - 1	03-Jul-08	1	U
2-40-DP-020	2-40-DP-20-01-S-0	0 - 1	03-Jul-08	1.1	U
2-40-DP-020	2-40-DP-20-04-S-0	4 - 5	03-Jul-08	1.2	U
2-40-DP-020	2-40-DP-20-04-S-0	4 - 5	03-Jul-08	1.2	U
2-40-DP-020	2-40-DP-20-09-S-0	9 - 10	03-Jul-08	1.1	U
2-40-DP-021	2-40-DP-21-01-S-0	0 - 1	20-Jun-08	1.2	U
2-40-DP-021	2-40-DP-21-04-S-0	4 - 5	20-Jun-08	1.3	U
2-40-DP-021	2-40-DP-21-09-S-0	9 - 10	20-Jun-08	1.4	U
2-40-DP-022	2-40-DP-22-01-S-0	0 - 1	19-Jun-08	0.9	U
2-40-DP-022	2-40-DP-22-04-S-0	4 - 5	19-Jun-08	1.3	U
2-40-DP-022	2-40-DP-22-09-S-0	9 - 10	19-Jun-08	1.6	U
2-40-DP-022	2-40-DP-22-09-S-0	9 - 10	19-Jun-08	1.7	U
2-40-DP-023	2-40-DP-23-01-S-0	0 - 1	30-Jun-08	1.6	UJ
2-40-DP-023	2-40-DP-23-04-S-0	4 - 5	30-Jun-08	1.3	U
2-40-DP-023	2-40-DP-23-09-S-0	9 - 10	30-Jun-08	1.1	U
2-40-DP-024	2-40-DP-24-01-S-0	0 - 1	10-Jun-08	1	U
2-40-DP-024	2-40-DP-24-04-S-0	4 - 5	10-Jun-08	1.1	U
2-40-DP-024	2-40-DP-24-09-S-0	9 - 10	10-Jun-08	1.5	U
2-40-DP-025	2-40-DP-25-01-S-0	0 - 1	03-Jul-08	1.2	UJ
2-40-DP-025	2-40-DP-25-04-S-0	4 - 5	03-Jul-08	1.1	U
2-40-DP-025	2-40-DP-25-09-S-0	9 - 10	03-Jul-08	1.1	U
2-40-DP-025	2-40-DP-25-09-S-0	9 - 10	03-Jul-08	1.1	U
2-40-DP-026	2-40-DP-26-01-S-0	0 - 1	01-Jul-08	1.5	U
2-40-DP-026	2-40-DP-26-04-S-0	4 - 5	01-Jul-08	1.3	U
2-40-DP-026	2-40-DP-26-09-S-0	9 - 10	01-Jul-08	1.4	U
2-40-DP-026	2-40-DP-26-09-S-0	9 - 10	01-Jul-08	1.4	U
2-40-DP-027	2-40-DP-27-01-S-0	0 - 1	05-Jun-08	1	U
2-40-DP-027	2-40-DP-27-04-S-0	4 - 5	05-Jun-08	1.2	U
2-40-DP-027	2-40-DP-27-09-S-0	9 - 10	05-Jun-08	1.2	U
2-40-DP-028	2-40-DP-28-01-S-0	0 - 1	06-Jun-08	1.2	U
2-40-DP-028	2-40-DP-28-04-S-0	4 - 5	06-Jun-08	1.3	U
2-40-DP-028	2-40-DP-28-09-S-0	9 - 10	06-Jun-08	1.5	U
2-40-DP-029	2-40-DP-29-01-S-0	0 - 1	03-Jun-08	1.2	U
2-40-DP-029	2-40-DP-29-04-S-0	4 - 5	03-Jun-08	1.2	U
2-40-DP-029	2-40-DP-29-09-S-0	9 - 10	03-Jun-08	1.5	U
2-40-DP-030	2-40-DP-30-01-S-0	0 - 1	16-Jun-08	1.1	U
2-40-DP-030	2-40-DP-30-04-S-0	4 - 5	16-Jun-08	0.9	U
2-40-DP-030	2-40-DP-30-09-S-0	9 - 10	16-Jun-08	1.1	U
2-40-DP-031	2-40-DP-31-01-S-0	0 - 1	08-Jul-08	0.9	U
2-40-DP-031	2-40-DP-31-04-S-0	4 - 5	08-Jul-08	0.9	U
2-40-DP-031	2-40-DP-31-09-S-0	9 - 10	08-Jul-08	1	U

Sample Location	Sample ID	Sample Interval[1] (ft. bgs)	Sample Date	Concentration (µg/kg)	Data Qualifier[2]
Styrene (µg/kg) - 2004 Soil Screening Level = 71 µg/kg; PMCL = NA					
2-40-DP-032	2-40-DP-32-01-S-0	0 - 1	28-May-08	1.2	U
2-40-DP-032	2-40-DP-32-04-S-0	4 - 5	28-May-08	1.3	U
2-40-DP-032	2-40-DP-32-09-S-0	9 - 10	28-May-08	2	U
2-40-DP-033	2-40-DP-33-01-S-0	0 - 1	02-Jun-08	1	U
2-40-DP-033	2-40-DP-33-04-S-0	4 - 5	02-Jun-08	1	U
2-40-DP-033	2-40-DP-33-09-S-0	9 - 10	02-Jun-08	0.8	U
2-40-DP-034	2-40-DP-34-01-S-0	0 - 1	07-Jul-08	1	U
2-40-DP-034	2-40-DP-34-04-S-0	4 - 5	07-Jul-08	1	U
2-40-DP-034	2-40-DP-34-09-S-0	9 - 10	07-Jul-08	1.2	U
2-40-DP-035	2-40-DP-35-01-S-0	0 - 1	30-May-08	1	U
2-40-DP-035	2-40-DP-35-04-S-0	4 - 5	30-May-08	1.3	U
2-40-DP-035	2-40-DP-35-09-S-0	9 - 10	30-May-08	1.2	U
2-40-DP-036	2-40-DP-36-01-S-0	0 - 1	01-Jul-08	1	U
2-40-DP-036	2-40-DP-36-04-S-0	4 - 5	01-Jul-08	1.1	U
2-40-DP-036	2-40-DP-36-09-S-0	9 - 10	01-Jul-08	1.1	U
2-40-DP-037	2-40-DP-37-01-S-0	0 - 1	22-May-08	1	U
2-40-DP-037	2-40-DP-37-04-S-0	4 - 5	22-May-08	1	U
2-40-DP-037	2-40-DP-37-09-S-0	9 - 10	22-May-08	0.8	U
2-40-DP-038	2-40-DP-38-01-S-0	0 - 1	21-May-08	1	U
2-40-DP-038	2-40-DP-38-04-S-0	4 - 5	21-May-08	0.9	U
2-40-DP-038	2-40-DP-38-09-S-0	9 - 10	21-May-08	1	U
2-40-DP-039	2-40-DP-39-01-S-0	0 - 1	20-May-08	1	U
2-40-DP-039	2-40-DP-39-04-S-0	4 - 5	20-May-08	1.1	U
2-40-DP-039	2-40-DP-39-09-S-0	9 - 10	20-May-08	0.9	U
2-40-DP-040	2-40-DP-40-01-S-0	0 - 1	15-May-08	0.9	U
2-40-DP-040	2-40-DP-40-04-S-0	4 - 5	15-May-08	0.8	U
2-40-DP-040	2-40-DP-40-09-S-0	9 - 10	15-May-08	1	U
2-40-DP-041	2-40-DP-41-01-S-0	0 - 1	14-May-08	0.9	U
2-40-DP-041	2-40-DP-41-04-S-0	4 - 5	14-May-08	1.1	U
2-40-DP-041	2-40-DP-41-09-S-0	9 - 10	14-May-08	1.2	U
2-40-DP-042	2-40-DP-42-01-S-0	0 - 1	13-May-08	1	U
2-40-DP-042	2-40-DP-42-04-S-0	4 - 5	13-May-08	1.1	U
2-40-DP-042	2-40-DP-42-09-S-0	9 - 10	13-May-08	1.1	U
2-40-DP-043	2-40-DP-43-01-S-0	0 - 1	12-May-08	1	U
2-40-DP-043	2-40-DP-43-04-S-0	4 - 5	12-May-08	0.9	U
2-40-DP-043	2-40-DP-43-09-S-0	9 - 10	12-May-08	1	U
2-40-DP-043	2-40-DP-43-09-S-0	9 - 10	12-May-08	1.2	UJ
2-40-DP-045	2-40-DP-45-01-S-0	0 - 1	27-May-08	1.2	U
2-40-DP-045	2-40-DP-45-04-S-0	4 - 5	27-May-08	1.3	U
2-40-DP-045	2-40-DP-45-09-S-0	9 - 10	27-May-08	1	U
2-40-DP-046	2-40-DP-46-01-S-0	0 - 1	09-Jun-08	1.1	U
2-40-DP-046	2-40-DP-46-04-S-0	4 - 5	09-Jun-08	1.8	U
2-40-DP-046	2-40-DP-46-09-S-0	9 - 10	09-Jun-08	1.2	U
2-40-DP-047	2-40-DP-47-01-S-0	0 - 1	25-Jun-08	1	U
2-40-DP-047	2-40-DP-47-04-S-0	4 - 5	25-Jun-08	1.2	U
2-40-DP-047	2-40-DP-47-09-S-0	9 - 10	25-Jun-08	1.4	U
2-40-DP-048	2-40-DP-48-01-S-0	0 - 1	01-Jul-08	1.1	U
2-40-DP-048	2-40-DP-48-04-S-0	4 - 5	01-Jul-08	1.3	U
2-40-DP-048	2-40-DP-48-09-S-0	9 - 10	01-Jul-08	1.5	U
2-40-DP-049	2-40-DP-49-01-S-0	0 - 1	27-Jun-08	0.9	U
2-40-DP-049	2-40-DP-49-04-S-0	4 - 5	27-Jun-08	1.3	U
2-40-DP-049	2-40-DP-49-09-S-0	9 - 10	27-Jun-08	1	U
2-40-DP-050	2-40-DP-50-01-S-0	0 - 1	18-Jun-08	1	U
2-40-DP-050	2-40-DP-50-05-S-0	5 - 6	18-Jun-08	1.2	UJ

Sample Location	Sample ID	Sample Interval[1] (ft. bgs)	Sample Date	Concentration (µg/kg)	Data Qualifier[2]
Styrene (µg/kg) - 2004 Soil Screening Level = 71 µg/kg; PMCL = NA					
2-40-DP-050	2-40-DP-50-09-S-0	9 - 10	18-Jun-08	1.5	U
2-40-DP-051	2-40-DP-51-01-S-0	0 - 1	03-Jun-08	1	U
2-40-DP-051	2-40-DP-51-04-S-0	4 - 5	03-Jun-08	1	U
2-40-DP-051	2-40-DP-51-09-S-0	9 - 10	03-Jun-08	1.1	UJ
2-40-DP-052	2-40-DP-52-01-S-0	0 - 1	02-Jul-08	1	U
2-40-DP-052	2-40-DP-52-04-S-0	4 - 5	02-Jul-08	1.1	U
2-40-DP-052	2-40-DP-52-04-S-0	4 - 5	02-Jul-08	1.4	U
2-40-DP-052	2-40-DP-52-09-S-0	9 - 10	02-Jul-08	1.4	U
2-40-DP-053	2-40-DP-53-01-S-0	0 - 1	09-Jun-08	0.9	U
2-40-DP-053	2-40-DP-53-04-S-0	4 - 5	09-Jun-08	1.5	U
2-40-DP-053	2-40-DP-53-09-S-0	9 - 10	09-Jun-08	1	U
2-40-DP-054	2-40-DP-54-01-S-0	0 - 1	06-Jun-08	1.6	U
2-40-DP-054	2-40-DP-54-04-S-0	4 - 5	06-Jun-08	1.4	U
2-40-DP-054	2-40-DP-54-04-S-0	4 - 5	06-Jun-08	1.7	U
2-40-DP-054	2-40-DP-54-09-S-0	9 - 10	06-Jun-08	1.5	U
2-40-DP-055	2-40-DP-55-01-S-0	0 - 1	07-Jul-08	1	U
2-40-DP-055	2-40-DP-55-04-S-0	4 - 5	07-Jul-08	1.2	U
2-40-DP-055	2-40-DP-55-09-S-0	9 - 10	07-Jul-08	1.6	U
2-40-DP-055	2-40-DP-55-09-S-0	9 - 10	07-Jul-08	1.8	U
2-40-DP-056	2-40-DP-56-01-S-0	0 - 1	04-Jun-08	1.8	U
2-40-DP-056	2-40-DP-56-04-S-0	4 - 5	04-Jun-08	1.3	U
2-40-DP-056	2-40-DP-56-09-S-0	9 - 10	04-Jun-08	1	U
2-40-DP-056	2-40-DP-56-09-S-0	9 - 10	04-Jun-08	80	U
2-40-DP-057	2-40-DP-57-01-S-0	0 - 1	05-Jun-08	1	U
2-40-DP-057	2-40-DP-57-04-S-0	4 - 5	05-Jun-08	1	U
2-40-DP-057	2-40-DP-57-09-S-0	9 - 10	05-Jun-08	1.5	U
2-40-DP-058	2-40-DP-58-01-S-0	0 - 1	10-Jun-08	1.1	U
2-40-DP-058	2-40-DP-58-04-S-0	4 - 5	10-Jun-08	1.2	U
2-40-DP-058	2-40-DP-58-09-S-0	9 - 10	10-Jun-08	1.6	U
2-40-DP-059	2-40-DP-59-01-S-0	0 - 1	18-Jun-08	0.9	U
2-40-DP-059	2-40-DP-59-04-S-0	4 - 5	18-Jun-08	1	U
2-40-DP-059	2-40-DP-59-09-S-0	9 - 10	18-Jun-08	1.4	U
2-40-DP-060	2-40-DP-60-01-S-0	0 - 1	17-Jun-08	1	U
2-40-DP-060	2-40-DP-60-04-S-0	4 - 5	17-Jun-08	1.2	U
2-40-DP-060	2-40-DP-60-09-S-0	9 - 10	17-Jun-08	1.4	U
2-40-DP-060	2-40-DP-60-09-S-0	9 - 10	17-Jun-08	1.6	U
2-40-DP-061	2-40-DP-61-01-S-0	0 - 1	11-Jun-08	0.9	U
2-40-DP-061	2-40-DP-61-04-S-0	4 - 5	11-Jun-08	1.3	U
2-40-DP-061	2-40-DP-61-09-S-0	9 - 10	11-Jun-08	1.3	U
2-40-DP-062	2-40-DP-62-01-S-0	0 - 1	17-Jun-08	0.9	U
2-40-DP-062	2-40-DP-62-04-S-0	4 - 5	17-Jun-08	1.2	U
2-40-DP-062	2-40-DP-62-09-S-0	9 - 10	17-Jun-08	1.1	U
2-40-DP-062	2-40-DP-62-09-S-0	9 - 10	17-Jun-08	1.2	U
2-40-DP-063	2-40-DP-63-01-S-0	0 - 1	17-Jun-08	1	U
2-40-DP-063	2-40-DP-63-04-S-0	4 - 5	17-Jun-08	1.3	U
2-40-DP-063	2-40-DP-63-09-S-0	9 - 10	17-Jun-08	1.4	U
2-40-DP-063	2-40-DP-63-09-S-0	9 - 10	17-Jun-08	1.5	U
2-40-DP-064	2-40-DP-64-01-S-0	0 - 1	05-Jun-08	1	U
2-40-DP-064	2-40-DP-64-04-S-0	4 - 5	05-Jun-08	1.3	U
2-40-DP-064	2-40-DP-64-09-S-0	9 - 10	05-Jun-08	1.5	U
2-40-DP-065	2-40-DP-65-01-S-0	0 - 1	09-Jun-08	1	U
2-40-DP-065	2-40-DP-65-04-S-0	4 - 5	09-Jun-08	1.2	U
2-40-DP-065	2-40-DP-65-09-S-0	9 - 10	09-Jun-08	1.4	U
2-40-DP-066	2-40-DP-66-01-S-0	0 - 1	13-Jun-08	0.9	U

Sample Location	Sample ID	Sample Interval[1] (ft. bgs)	Sample Date	Concentration (µg/kg)	Data Qualifier[2]
Styrene (µg/kg) - 2004 Soil Screening Level = 71 µg/kg; PMCL = NA					
2-40-DP-066	2-40-DP-66-04-S-0	4 - 5	13-Jun-08	1	U
2-40-DP-066	2-40-DP-66-09-S-0	9 - 10	13-Jun-08	1.1	U
2-40-DP-067	2-40-DP-67-01-S-0	0 - 1	19-Jun-08	1	U
2-40-DP-067	2-40-DP-67-04-S-0	4 - 5	19-Jun-08	1.2	U
2-40-DP-067	2-40-DP-67-09-S-0	9 - 10	19-Jun-08	1.7	U
2-40-DP-067	2-40-DP-67-09-S-0	9 - 10	19-Jun-08	1.7	U
2-40-DP-068	2-40-DP-68-01-S-0	0 - 1	19-Jun-08	1	U
2-40-DP-068	2-40-DP-68-04-S-0	4 - 5	19-Jun-08	1.2	U
2-40-DP-068	2-40-DP-68-09-S-0	9 - 10	19-Jun-08	1.4	U
2-40-DP-069	2-40-DP-69-01-S-0	0 - 1	28-May-08	1.1	U
2-40-DP-069	2-40-DP-69-04-S-0	4 - 5	28-May-08	1.1	U
2-40-DP-069	2-40-DP-69-09-S-0	9 - 10	28-May-08	1.7	U
2-40-DP-070	2-40-DP-70-01-S-0	0 - 1	27-May-08	1.6	U
2-40-DP-070	2-40-DP-70-04-S-0	4 - 5	27-May-08	1.4	U
2-40-DP-070	2-40-DP-70-09-S-0	9 - 10	27-May-08	2.8	U
2-40-DP-071	2-40-DP-71-01-S-0	0 - 1	23-Jun-08	1.2	U
2-40-DP-071	2-40-DP-71-04-S-0	4 - 5	23-Jun-08	1.8	UJ
2-40-DP-071	2-40-DP-71-04-S-0	4 - 5	23-Jun-08	2.1	UJ
2-40-DP-071	2-40-DP-71-09-S-0	9 - 10	23-Jun-08	1.1	U
2-40-DP-072	2-40-DP-72-01-S-0	0 - 1	24-Jun-08	1	U
2-40-DP-072	2-40-DP-72-04-S-0	4 - 5	24-Jun-08	1.2	U
2-40-DP-072	2-40-DP-72-09-S-0	9 - 10	24-Jun-08	1.2	U
2-40-DP-073	2-40-DP-73-01-S-0	0 - 1	25-Jun-08	1.2	U
2-40-DP-073	2-40-DP-73-01-S-0	0 - 1	25-Jun-08	2.4	
2-40-DP-073	2-40-DP-73-01-S-0	0 - 1	25-Jun-08	65	U
2-40-DP-073	2-40-DP-73-04-S-0	4 - 5	25-Jun-08	1.2	U
2-40-DP-073	2-40-DP-73-09-S-0	9 - 10	25-Jun-08	1.1	U
2-40-DP-074	2-40-DP-74-01-S-0	0 - 1	02-Jul-08	1	U
2-40-DP-074	2-40-DP-74-04-S-0	4 - 5	02-Jul-08	0.9	U
2-40-DP-074	2-40-DP-74-09-S-0	9 - 10	02-Jul-08	1.3	UJ
2-40-DP-075	2-40-DP-75-01-S-0	0 - 1	01-Jul-08	1.1	U
2-40-DP-075	2-40-DP-75-04-S-0	4 - 5	01-Jul-08	1.3	U
2-40-DP-075	2-40-DP-75-09-S-0	9 - 10	01-Jul-08	1.4	U
2-40-DP-076	2-40-DP-76-01-S-0	0 - 1	05-Jun-08	1.9	U
2-40-DP-076	2-40-DP-76-04-S-0	4 - 5	05-Jun-08	2.1	U
2-40-DP-076	2-40-DP-76-09-S-0	9 - 10	05-Jun-08	1.3	U
2-40-DP-077	2-40-DP-77-01-S-0	0 - 1	02-Jun-08	1	U
2-40-DP-077	2-40-DP-77-04-S-0	4 - 5	02-Jun-08	1.2	U
2-40-DP-077	2-40-DP-77-09-S-0	9 - 10	02-Jun-08	1.5	U
2-40-DP-078	2-40-DP-78-01-S-0	0 - 1	28-May-08	1.1	U
2-40-DP-078	2-40-DP-78-04-S-0	4 - 5	28-May-08	1.2	U
2-40-DP-078	2-40-DP-78-09-S-0	9 - 10	28-May-08	1.6	U
2-40-DP-079	2-40-DP-79-01-S-0	0 - 1	24-Jun-08	1	U
2-40-DP-079	2-40-DP-79-04-S-0	4 - 5	24-Jun-08	1.2	U
2-40-DP-079	2-40-DP-79-09-S-0	9 - 10	24-Jun-08	1.4	U
2-40-DP-080	2-40-DP-80-01-S-0	0 - 1	09-Jun-08	0.9	U
2-40-DP-080	2-40-DP-80-04-S-0	4 - 5	09-Jun-08	1.1	U
2-40-DP-080	2-40-DP-80-09-S-0	9 - 10	09-Jun-08	1.2	U
2-40-DP-081	2-40-DP-81-01-S-0	0 - 1	06-Jun-08	1.6	U
2-40-DP-081	2-40-DP-81-04-S-0	4 - 5	06-Jun-08	1.2	U
2-40-DP-081	2-40-DP-81-09-S-0	9 - 10	06-Jun-08	1.4	U
2-40-DP-081	2-40-DP-81-09-S-0	9 - 10	06-Jun-08	1.5	U
2-40-DP-082	2-40-DP-82-01-S-0	0 - 1	13-Jun-08	1	U
2-40-DP-082	2-40-DP-82-04-S-0	4 - 5	13-Jun-08	1.2	U

Sample Location	Sample ID	Sample Interval[1] (ft. bgs)	Sample Date	Concentration (µg/kg)	Data Qualifier[2]
Styrene (µg/kg) - 2004 Soil Screening Level = 71 µg/kg; PMCL = NA					
2-40-DP-082	2-40-DP-82-09-S-0	9 - 10	13-Jun-08	1.2	U
2-40-DP-083	2-40-DP-83-01-S-0	0 - 1	03-Jun-08	0.9	UJ
2-40-DP-083	2-40-DP-83-01-S-0	0 - 1	03-Jun-08	1.1	UJ
2-40-DP-083	2-40-DP-83-04-S-0	4 - 5	03-Jun-08	1.6	U
2-40-DP-083	2-40-DP-83-09-S-0	9 - 10	03-Jun-08	1.3	U
2-40-DP-084	2-40-DP-84-01-S-0	0 - 1	30-May-08	1.1	U
2-40-DP-084	2-40-DP-84-04-S-0	4 - 5	30-May-08	1.2	U
2-40-DP-084	2-40-DP-84-09-S-0	9 - 10	30-May-08	1.3	U
2-40-DP-085	2-40-DP-85-01-S-0	0 - 1	02-Jul-08	1.2	U
2-40-DP-085	2-40-DP-85-04-S-0	4 - 5	02-Jul-08	1.1	U
2-40-DP-085	2-40-DP-85-09-S-0	9 - 10	02-Jul-08	1.3	U
2-40-DP-086	2-40-DP-86-01-S-0	0 - 1	13-Jun-08	1	U
2-40-DP-086	2-40-DP-86-04-S-0	4 - 5	13-Jun-08	1	U
2-40-DP-086	2-40-DP-86-04-S-0	4 - 5	13-Jun-08	1	U
2-40-DP-086	2-40-DP-86-09-S-0	9 - 10	13-Jun-08	1	U
2-40-DP-087	2-40-DP-87-01-S-0	0 - 1	13-Jun-08	1	U
2-40-DP-087	2-40-DP-87-04-S-0	4 - 5	13-Jun-08	1.3	U
2-40-DP-087	2-40-DP-87-09-S-0	9 - 10	13-Jun-08	1	U
2-40-DP-088	2-40-DP-88-01-S-0	0 - 1	13-Jun-08	0.9	U
2-40-DP-088	2-40-DP-88-04-S-0	4 - 5	13-Jun-08	1.2	U
2-40-DP-088	2-40-DP-88-09-S-0	9 - 10	13-Jun-08	1.2	U
2-40-DP-089	2-40-DP-89-01-S-0	0 - 1	13-Jun-08	1	U
2-40-DP-089	2-40-DP-89-04-S-0	4 - 5	13-Jun-08	1.2	U
2-40-DP-089	2-40-DP-89-09-S-0	9 - 10	13-Jun-08	1.2	U
2-40-DP-090	2-40-DP-90-01-S-0	0 - 1	06-Jun-08	1.2	U
2-40-DP-090	2-40-DP-90-04-S-0	4 - 5	06-Jun-08	1.3	U
2-40-DP-090	2-40-DP-90-09-S-0	9 - 10	06-Jun-08	2	U
2-40-DP-091	2-40-DP-91-01-S-0	0 - 1	04-Jun-08	1.1	U
2-40-DP-091	2-40-DP-91-04-S-0	4 - 5	04-Jun-08	1.3	U
2-40-DP-091	2-40-DP-91-09-S-0	9 - 10	04-Jun-08	1.7	U
2-40-DP-091	2-40-DP-91-09-S-0	9 - 10	04-Jun-08	1.7	U
2-40-DP-092	2-40-DP-92-01-S-0	0 - 1	03-Jun-08	1.1	U
2-40-DP-092	2-40-DP-92-04-S-0	4 - 5	03-Jun-08	1.2	U
2-40-DP-092	2-40-DP-92-09-S-0	9 - 10	03-Jun-08	1.3	U
2-40-DP-092	2-40-DP-92-09-S-0	9 - 10	03-Jun-08	1.4	U
2-40-DP-093	2-40-DP-93-01-S-0	0 - 1	08-Jul-08	0.8	U
2-40-DP-093	2-40-DP-93-04-S-0	4 - 5	08-Jul-08	1	U
2-40-DP-093	2-40-DP-93-09-S-0	9 - 10	08-Jul-08	0.9	U
2-40-DP-094	2-40-DP-94-01-S-0	0 - 1	30-Jun-08	1.1	U
2-40-DP-094	2-40-DP-94-04-S-0	4 - 5	30-Jun-08	1	U
2-40-DP-094	2-40-DP-94-09-S-0	9 - 10	30-Jun-08	1.1	U
2-40-DP-095	2-40-DP-95-01-S-0	0 - 1	09-Jun-08	1.1	U
2-40-DP-095	2-40-DP-95-04-S-0	4 - 5	09-Jun-08	1.5	U
2-40-DP-095	2-40-DP-95-04-S-0	4 - 5	09-Jun-08	1.6	U
2-40-DP-095	2-40-DP-95-09-S-0	9 - 10	09-Jun-08	0.9	UJ
2-40-DP-096	2-40-DP-96-01-S-0	0 - 1	23-Jun-08	0.8	UJ
2-40-DP-096	2-40-DP-96-01-S-0	0 - 1	23-Jun-08	0.9	UJ
2-40-DP-096	2-40-DP-96-04-S-0	4 - 5	23-Jun-08	1.1	U
2-40-DP-096	2-40-DP-96-09-S-0	9 - 10	23-Jun-08	1	U
2-40-DP-097	2-40-DP-97-01-S-0	0 - 1	07-Jul-08	1.1	U
2-40-DP-097	2-40-DP-97-04-S-0	4 - 5	07-Jul-08	1.2	UJ
2-40-DP-097	2-40-DP-97-09-S-0	9 - 10	07-Jul-08	0.9	U
2-40-DP-098	2-40-DP-98-01-S-0	0 - 1	12-Jun-08	1	U
2-40-DP-098	2-40-DP-98-04-S-0	4 - 5	12-Jun-08	1.2	U

Sample Location	Sample ID	Sample Interval[1] (ft. bgs)	Sample Date	Concentration (µg/kg)	Data Qualifier[2]
Styrene (µg/kg) - 2004 Soil Screening Level = 71 µg/kg; PMCL = NA					
2-40-DP-098	2-40-DP-98-09-S-0	9 - 10	12-Jun-08	1.1	U
2-40-DP-099	2-40-DP-99-01-S-0	0 - 1	12-Jun-08	1.1	U
2-40-DP-099	2-40-DP-99-04-S-0	4 - 5	12-Jun-08	1.2	U
2-40-DP-099	2-40-DP-99-09-S-0	9 - 10	12-Jun-08	1.2	U
2-40-DP-099	2-40-DP-99-09-S-0	9 - 10	12-Jun-08	1.3	U
2-40-DP-100	2-40-DP-100-01-S-0	0 - 1	06-Jun-08	1.2	U
2-40-DP-100	2-40-DP-100-04-S-0	4 - 5	06-Jun-08	1.5	U
2-40-DP-100	2-40-DP-100-09-S-0	9 - 10	06-Jun-08	1.1	U
2-40-DP-101	2-40-DP-101-01-S-0	0 - 1	04-Jun-08	1.1	U
2-40-DP-101	2-40-DP-101-04-S-0	4 - 5	04-Jun-08	1.2	U
2-40-DP-101	2-40-DP-101-09-S-0	9 - 10	04-Jun-08	1	U
2-40-DP-101	2-40-DP-101-09-S-0	9 - 10	04-Jun-08	1.2	U
2-40-DP-102	2-40-DP-102-01-S-0	0 - 1	30-May-08	1.2	U
2-40-DP-102	2-40-DP-102-04-S-0	4 - 5	30-May-08	1.4	U
2-40-DP-102	2-40-DP-102-09-S-0	9 - 10	30-May-08	1.4	U
2-40-DP-103	2-40-DP-103-01-S-0	0 - 1	03-Jul-08	1.1	UJ
2-40-DP-103	2-40-DP-103-01-S-0	0 - 1	03-Jul-08	1.1	UJ
2-40-DP-103	2-40-DP-103-04-S-0	4 - 5	03-Jul-08	1.1	U
2-40-DP-103	2-40-DP-103-09-S-0	9 - 10	03-Jul-08	1	U
2-40-DP-103	2-40-DP-103-09-S-0	9 - 10	03-Jul-08	1.1	U
2-40-DP-104	2-40-DP-104-01-S-0	0 - 1	07-Jul-08	1	U
2-40-DP-104	2-40-DP-104-04-S-0	4 - 5	07-Jul-08	1	U
2-40-DP-104	2-40-DP-104-09-S-0	9 - 10	07-Jul-08	1.1	U
2-40-DP-104	2-40-DP-104-09-S-0	9 - 10	07-Jul-08	1.2	U
2-40-DP-105	2-40-DP-105-01-S-0	0 - 1	11-Jun-08	1.2	U
2-40-DP-105	2-40-DP-105-04-S-0	4 - 5	11-Jun-08	1.1	U
2-40-DP-105	2-40-DP-105-09-S-0	9 - 10	11-Jun-08	1.3	UJ
DP-4005	DP-0-4005-0-055-PD	5 - 6	21-Aug-02	1.6	U
DP-4005	DP-0-4005-0-085-PD	8 - 9	21-Aug-02	1	U
DP-4006	DP-0-4006-0-055-PD	5 - 6	21-Aug-02	1.2	U
DP-4006	DP-0-4006-0-085-PD	8 - 9	21-Aug-02	1.3	U
DP-4007	DP-0-4007-0-115-PD	11 - 12	22-Aug-02	1.2	U
DP-4007	DP-0-4007-0-055-PD	5 - 6	22-Aug-02	1.4	U
DP-4104	DP-0-4104-0-115-PD	11 - 12	20-Aug-02	1.3	U
DP-4107	DP-0-4107-0-115-PD	11 - 12	19-Aug-02	1.4	U
DP-4107	DP-0-4107-0-055-PD	5 - 6	19-Aug-02	1.2	U
DP-4109	DP-0-4109-0-11.5-PD	11 - 12	16-Aug-02	1.1	U
DP-4109	DP-0-4109-0-5.5-PD	5 - 6	16-Aug-02	1.1	U
DP-4110	DP-0-4110-0-4.5-PD	4 - 5	16-Aug-02	1.1	U
DP-4115	DP-5-4115-0-4.5-PD	4 - 5	16-Aug-02	1.1	U
DP-4115	DP-1-4115-0-8.5-PD	8 - 9	16-Aug-02	1.2	U
DP-4115	DP-0-4115-0-8.5-PD	8 - 9	16-Aug-02	1.2	U
DP-4124	DP-1-4124-0-100-PD	10 - 11	12-Sep-02	1.4	U
DP-4124	DP-0-4124-0-100-PD	10 - 11	12-Sep-02	1.4	U
DP-4124	DP-0-4124-0-050-PD	5 - 5.5	12-Sep-02	1.1	U
DP-4133	DP-0-4133-0-115-PD	11 - 12	21-Aug-02	1.3	U
DP-4133	DP-0-4133-0-035-PD	3 - 4	21-Aug-02	1.1	U
DP-4134	DP-0-4134-0-035-PD	3 - 4	21-Aug-02	1	U
DP-4134	DP-0-4134-0-085-PD	8 - 9	21-Aug-02	1.3	U
DP-4301	DP-0-4301-0-115-PD	11.2 - 11.8	18-Sep-02	1.2	U
DP-4411	DP-0-4411-0-060-PD	5.5 - 6.5	28-Aug-02	1.3	U
DP-4411	DP-0-4411-0-090-PD	8 - 10.3	28-Aug-02	1.4	U
DP-4411	DP-1-4411-0-090-PD	8 - 10.3	28-Aug-02	1.5	U
DP-4412	DP-0-4412-0-100-PD	10 - 10.5	16-Sep-02	1.4	UJ

Sample Location	Sample ID	Sample Interval[1] (ft. bgs)	Sample Date	Concentration (µg/kg)	Data Qualifier[2]
Styrene (µg/kg) - 2004 Soil Screening Level = 71 µg/kg; PMCL = NA					
DP-4412	DP-0-4412-0-050-PD	5 - 5.8	16-Sep-02	1.1	UJ
DP-4413	DP-5-4413-0-106-PD	10 - 11.3	24-Sep-02	1.4	U
DP-4413	DP-0-4413-0-050-PD	4.9 - 5.2	24-Sep-02	1.1	U
DP-4414	DP-0-4414-0-105-PD	10 - 11	28-Aug-02	1.3	U
DP-4414	DP-0-4414-0-050-PD	4.5 - 5.5	28-Aug-02	1.2	U
DP-4415	DP-0-4415-0-088-PD	8.5 - 9.2	28-Aug-02	1.2	U
PL2-321A	SB-04419-0100	10 - 10	04-Nov-94	1.3	U
PL2-321A	SB-04419-0075	7.5 - 7.5	04-Nov-94	1.1	U
PL2-401A	W14-SB-04001-1065	6.5 - 6.5	06-Dec-93	1.1	U
PL2-401A	W14-SB-04001-0065	6.5 - 6.5	06-Dec-93	1.2	U
PL2-401A	W14-SB-04001-0080	8 - 8	06-Dec-93	1.5	U
PL2-410A	W14-SB-04002-0110	11 - 11	02-Dec-93	1.3	U
PL2-410A	W14-SB-04002-0050	5 - 5	02-Dec-93	1.1	U
PL2-410A	W14-SB-04002-0085	8.5 - 8.5	02-Dec-93	1.7	U
PL2-420A	W14-SB-04102-0100	10 - 10	30-Nov-93	1.3	U
PL2-420B	2-40-PL2-420B-S-01-0	0 - 1	10-Jul-08	1	U
PL2-420B	2-40-PL2-420B-S-01-0	0 - 1	10-Jul-08	1	U
PL2-420B	2-40-PL2-420B-S-04-0	4 - 5	10-Jul-08	1.2	U
PL2-420B	2-40-PL2-420B-S-09-0	9 - 10	10-Jul-08	1.1	U
PL2-425A	W13-SB-04401-1020	2 - 2	03-Dec-93	1	U
PL2-425A	W13-SB-04401-0020	2 - 2	03-Dec-93	1	U
PL2-425A	W13-SB-04401-0070	7 - 7	03-Dec-93	1.1	U
PL2-425B	2-40-PL2-425B-S-01-0	0 - 1	14-Jul-08	1.1	U
PL2-425B	2-40-PL2-425B-S-04-0	4 - 5	14-Jul-08	1.3	U
PL2-425B	2-40-PL2-425B-S-09-0	9 - 10	14-Jul-08	1.3	U
PL2-430A	W14-SB-04103-0110	11 - 11	01-Dec-93	1.3	U
PL2-430A	W14-SB-04103-0120	12 - 12	01-Dec-93	1.2	U
PL2-430A	W14-SB-04103-0050	5 - 5	01-Dec-93	1.1	U
PL2-435B	2-40-PL2-435B-S-01-0	0 - 1	11-Jul-08	1.1	U
PL2-435B	2-40-PL2-435B-S-04-0	4 - 5	11-Jul-08	1.3	U
PL2-435B	2-40-PL2-435B-S-04-0	4 - 5	11-Jul-08	1.3	U
PL2-435B	2-40-PL2-435B-S-09-0	9 - 10	11-Jul-08	1.7	U
PL2-435B	2-40-PL2-435B-S-09-0	9 - 10	11-Jul-08	1.8	U
PL2-440B	2-40-PL2-440B-S-01-0	0 - 1	09-Jul-08	210	U
PL2-440B	2-40-PL2-440B-S-04-0	4 - 5	09-Jul-08	400	
PL2-440B	2-40-PL2-440B-S-09-0	9 - 10	09-Jul-08	1.1	U
PL2-441B	2-40-PL2-441B-S-01-0	0 - 1	15-Jul-08	1.1	U
PL2-441B	2-40-PL2-441B-S-04-0	4 - 5	15-Jul-08	1.1	U
PL2-441B	2-40-PL2-441B-S-09-0	9 - 10	15-Jul-08	1.3	U
PL2-442B	2-40-PL2-442B-S-01-0	0 - 1	14-Jul-08	1	U
PL2-442B	2-40-PL2-442B-S-01-0	0 - 1	14-Jul-08	1	U
PL2-442B	2-40-PL2-442B-S-04-0	4 - 5	14-Jul-08	1.1	U
PL2-442B	2-40-PL2-442B-S-09-0	9 - 10	14-Jul-08	1.1	U
PL2-442B	2-40-PL2-442B-S-09-0	9 - 10	14-Jul-08	1.1	U
PL2-443B	2-40-PL2-443B-S-01-0	0 - 1	09-Jul-08	0.8	U
PL2-443B	2-40-PL2-443B-S-01-0	0 - 1	09-Jul-08	0.9	U
PL2-443B	2-40-PL2-443B-S-04-0	4 - 5	09-Jul-08	0.8	U
PL2-443B	2-40-PL2-443B-S-04-0	4 - 5	09-Jul-08	0.9	U
PL2-443B	2-40-PL2-443B-S-09-0	9 - 10	09-Jul-08	1.2	U
PL2-608A	2-40-PL2-608A-S-01-0	0 - 1	09-Jul-08	1	U
PL2-608A	2-40-PL2-608A-S-01-0	0 - 1	09-Jul-08	1.1	U
PL2-608A	2-40-PL2-608A-S-04-0	4 - 5	09-Jul-08	1	U
PL2-608A	2-40-PL2-608A-S-09-0	9 - 10	09-Jul-08	1	U
SB-04010	SB-04010-0100	10 - 10	27-Oct-94	1.1	U

Sample Location	Sample ID	Sample Interval[1] (ft. bgs)	Sample Date	Concentration (µg/kg)	Data Qualifier[2]
Styrene (µg/kg) - 2004 Soil Screening Level = 71 µg/kg; PMCL = NA					
SB-04010	SB-04010-0050	5 - 5	27-Oct-94	1.1	U
SB-04010	SB-04010-0075	7.5 - 7.5	27-Oct-94	1.2	U
SB-04011	SB-04011-0035	3.5 - 3.5	27-Oct-94	57	
SB-04011	SB-04011-0075	7.5 - 7.5	27-Oct-94	5.8	
SB-04012	SB-04012-0100	10 - 10	04-Nov-94	1.3	U
SB-04012	SB-04012-0050	5 - 5	04-Nov-94	1	U
SB-04012	SB-04012-0075	7.5 - 7.5	04-Nov-94	1.2	U
SB-04013	SB-04013-0100	10 - 10	04-Nov-94	1.3	U
SB-04013	SB-04013-0050	5 - 5	04-Nov-94	1.2	U
SB-04013	SB-04013-0075	7.5 - 7.5	04-Nov-94	1.3	U
SB-04014	SB-04014-0030	3 - 3	31-Oct-94	1.2	U
SB-04014	SB-04014-0070	7 - 7	31-Oct-94	1.1	U
SB-04015	SB-04015-0100	10 - 10	04-Nov-94	1.3	U
SB-04015	SB-04015-0050	5 - 5	04-Nov-94	1.2	U
SB-04015	SB-04015-0075	7.5 - 7.5	04-Nov-94	1.3	U
SB-04104	W14-SB-04104-0105	10.5 - 10.5	10-Dec-93	1.3	U
SB-04105	W14-SB-04105-0105	10.5 - 10.5	10-Dec-93	2.4	U
SB-04105	W14-SB-04105-0120	12 - 12	10-Dec-93	3.4	U
SB-04106	W20-SB-04106-0055	5.5 - 5.5	01-Jul-94	1.1	U
SB-04107	W20-SB-04107-0015	1.5 - 1.5	17-Aug-94	1	U
SB-04107	W20-SB-04107-0120	12 - 12	17-Aug-94	1.3	U
SB-04107	W20-SB-04107-0080	8 - 8	17-Aug-94	1.7	U
SB-04108	W20-SB-04108-0015	1.5 - 1.5	17-Aug-94	1.1	U
SB-04108	W20-SB-04108-0120	12 - 12	17-Aug-94	1.4	U
SB-04108	W20-SB-04108-0065	6.5 - 6.5	17-Aug-94	1	U
SB-04109	W20-SB-04109-0010	1 - 1	01-Jul-94	1.1	U
SB-04109	W20-SB-04109-0110	11 - 11	01-Jul-94	1.3	U
SB-04109	W20-SB-04109-0050	5 - 5	01-Jul-94	1	U
SB-04110	W20-SB-04110-0120	12 - 12	14-Jul-94	1.4	U
SB-04111	W20-SB-04111-0120	12 - 12	30-Jun-94	1.2	U
SB-04111	W20-SB-04111-0035	3.5 - 3.5	30-Jun-94	1.1	U
SB-04111	W20-SB-04111-0085	8.5 - 8.5	30-Jun-94	1.2	U
SB-04112	W20-SB-04112-0015	1.5 - 1.5	16-Aug-94	1.3	U
SB-04112	W20-SB-04112-0025	2.5 - 2.5	16-Aug-94	1.2	U
SB-04113	W20-SB-04113-0015	1.5 - 1.5	16-Aug-94	1.3	U
SB-04113	W20-SB-04113-1025	2.5 - 2.5	16-Aug-94	1.2	U
SB-04113	W20-SB-04113-0025	2.5 - 2.5	16-Aug-94	1.3	U
SB-04114	W20-SB-04114-0010	1 - 1	11-Aug-94	1.1	U
SB-04114	W20-SB-04114-0100	10 - 10	11-Aug-94	1.1	U
SB-04114	W20-SB-04114-0060	6 - 6	11-Aug-94	1.1	U
SB-04115	W20-SB-04115-0015	1.5 - 1.5	12-Aug-94	1	U
SB-04115	W20-SB-04115-0045	4.5 - 4.5	15-Aug-94	1	U
SB-04115	W20-SB-04115-0095	9.5 - 9.5	15-Aug-94	1.5	U
SB-04116	W20-SB-04116-0015	1.5 - 1.5	12-Aug-94	1	U
SB-04116	W20-SB-04116-0110	11 - 11	12-Aug-94	1.4	U
SB-04116	W20-SB-04116-0075	7.5 - 7.5	12-Aug-94	1	U
SB-04120	W20-SB-04120-0065	6.5 - 6.5	05-Jul-94	1.2	U
SB-04130	SB-04130-0110	11 - 11	17-Feb-95	1.2	U
SB-04131	SB-04131-0115	11.5 - 11.5	23-Feb-95	1.2	U
SB-04131	SB-04131-1115	11.5 - 11.5	23-Feb-95	1.3	U
SB-04402	W13-SB-04402-0110	11 - 11	17-Dec-93	1.4	U
SB-04402	W13-SB-04402-0030	3 - 3	17-Dec-93	1.1	U
SB-04402	W13-SB-04402-0075	7.5 - 7.5	17-Dec-93	1.3	U
SB-04403	W13-SB-04403-0110	11 - 11	17-Dec-93	1.3	U

Sample Location	Sample ID	Sample Interval[1] (ft. bgs)	Sample Date	Concentration (µg/kg)	Data Qualifier[2]
Styrene (µg/kg) - 2004 Soil Screening Level = 71 µg/kg; PMCL = NA					
SB-04403	W13-SB-04403-0025	2.5 - 2.5	17-Dec-93	1.1	U
SB-04403	W13-SB-04403-0080	8 - 8	17-Dec-93	1.4	U
SB-04403	W13-SB-04403-0085	8.5 - 8.5	17-Dec-93	1.5	U
SB-04404	W13-SB-04404-0110	11 - 11	17-Dec-93	1.4	U
SB-04404	W13-SB-04404-0025	2.5 - 2.5	17-Dec-93	1	U
SB-04404	W13-SB-04404-0075	7.5 - 7.5	17-Dec-93	1.1	U
SW-07	DP-0-SW07-0-045-PD	4 - 5	29-Aug-02	1.1	U
SW-07	DP-5-SW07-0-103-PD	9.4 - 11.2	29-Aug-02	1.5	U
SW-08	DP-0-SW08-0-045-PD	4 - 5	29-Aug-02	1	U
SW-08	DP-0-SW08-0-100-PD	9.5 - 10.5	29-Aug-02	1.6	UJ
SW-09	DP-5-SW09-0-115-PD	11 - 12	22-Aug-02	1.4	U
SW-09	DP-0-SW09-0-035-PD	3 - 4	22-Aug-02	1.1	U
SW-10	DP-0-SW10-0-105-PD	10 - 11	21-Aug-02	1.6	U
SW-10	DP-0-SW10-0-035-PD	3 - 4	21-Aug-02	1.4	U
SW-11	DP-0-SW11-0-038-PD	3.6 - 4.2	10-Sep-02	1.1	U
SW-12	DP-0-SW12-0-045-PD	4 - 5	30-Aug-02	1.1	UJ
SW-12	DP-0-SW12-0-100-PD	9.5 - 10.5	30-Aug-02	1.3	UJ
SW-13	DP-0-SW13-0-105-PD	10 - 11	22-Aug-02	1.4	U
SW-13	DP-0-SW13-0-045-PD	4 - 5	22-Aug-02	1	U
SW-14	DP-0-SW14-0-035-PD	3 - 4	22-Aug-02	1.1	U
SW-14	DP-0-SW14-0-085-PD	8 - 9	22-Aug-02	1.4	U
SW-15	DP-0-SW15-0-035-PD	3 - 4	22-Aug-02	1	U
SW-15	DP-0-SW15-0-085-PD	8 - 9	22-Aug-02	1.4	U
SW-16	DP-0-SW16-0-045-PD	4 - 5	20-Aug-02	1.4	U
SW-16	DP-0-SW16-0-085-PD	8 - 9	20-Aug-02	1.2	U
SW-17	DP-0-SW17-0-115-PD	11 - 12	20-Aug-02	1.3	U
SW-17	DP-0-SW17-0-055-PD	5 - 6	20-Aug-02	1.1	U
SW-18	DP-0-SW18-0-115-PD	11 - 12	15-Aug-02	1.4	U
SW-18	DP-0-SW18-0-055-PD	5 - 6	15-Aug-02	1.2	U
SW-19	DP-0-SW19-0-035-PD	3 - 4	23-Aug-02	1.1	U
SW-19	DP-0-SW19-0-085-PD	8 - 9	23-Aug-02	1.6	U
SW-20	DP-0-SW20-0-115-PD	11 - 12	22-Aug-02	1.3	U
SW-20	DP-1-SW20-0-035-PD	3 - 4	22-Aug-02	1	U
SW-20	DP-0-SW20-0-035-PD	3 - 4	22-Aug-02	1.2	U
SW-21	DP-0-SW21-0-037-PD	3.4 - 4	09-Sep-02	1.1	U
SW-21	DP-0-SW21-0-094-PD	9 - 9.7	09-Sep-02	1.2	U
SW-22	DP-0-SW22-0-115-PD	11 - 12	19-Aug-02	1.3	U
SW-22	DP-0-SW22-0-035-PD	3 - 4	19-Aug-02	1.1	U
SW-23	DP-0-SW23-0-105-PD	10 - 11	05-Sep-02	1.2	U
SW-23	DP-0-SW23-0-046-PD	4.4 - 4.8	05-Sep-02	1	U
SW-24	DP-0-SW24-0-040-PD	4 - 6	13-Aug-02	1.1	U
SW-24	DP-0-SW24-0-100-PD	9 - 11	13-Aug-02	1.3	U
SW-24	DP-1-SW24-0-100-PD	9 - 11	15-Aug-02	1.4	U
SW-25	DP-0-SW25-0-055-PD	5 - 6	22-Aug-02	1.2	U
SW-25	DP-0-SW25-0-085-PD	8 - 9	22-Aug-02	1.7	U
SW-26	DP-0-SW26-0-115-PD	11 - 12	22-Aug-02	1.3	U
SW-26	DP-0-SW26-0-055-PD	5 - 6	22-Aug-02	1.1	U
SW-27	DP-0-SW27-0-050-PD	4.5 - 5	05-Sep-02	1.2	U
SW-27	DP-1-SW27-0-100-PD	9 - 11	05-Sep-02	1.2	U
SW-27	DP-0-SW27-0-100-PD	9 - 11	05-Sep-02	1.3	U
SW-28	DP-0-SW28-0-5.5-PD	5 - 6	16-Aug-02	1.1	U
SW-28	DP-0-SW28-0-8.5-PD	8 - 9	16-Aug-02	1.3	U
SW-29	DP-0-SW29-0-3.5-PD	3 - 4	16-Aug-02	1	U
SW-29	DP-0-SW29-0-8.5-PD	8 - 9	16-Aug-02	1	U

2-40s Area COC Results
Styrene Concentrations in Soil

Sample Location	Sample ID	Sample Interval[1] (ft. bgs)	Sample Date	Concentration (µg/kg)	Data Qualifier[2]
Styrene (µg/kg) - 2004 Soil Screening Level = 71 µg/kg; PMCL = NA					
SW-30	DP-0-SW30-0-050-PD	5 - 6	13-Aug-02	1.3	U
SW-30	DP-0-SW30-0-100-PD	9 - 10	13-Aug-02	1.4	U
SW-31	DP-0-SW31-0-045-PD	4.6 - 5.2	30-Aug-02	1.3	U
SW-31	DP-0-SW31-0-100-PD	9.5 - 10.5	30-Aug-02	1.4	U
SW-32	DP-0-SW32-0-038-PD	3.4 - 4.2	06-Sep-02	1.1	U
SW-32	DP-0-SW32-0-098-PD	9.5 - 10.3	06-Sep-02	1.2	U
SW-33	DP-0-SW33-0-100-PD	10 - 10.5	25-Sep-02	1.5	U
SW-33	DP-0-SW33-0-055-PD	5 - 6	25-Sep-02	1.1	U
SW-33	DP-1-SW33-0-055-PD	5 - 6	25-Sep-02	1.1	U
SW-34	DP-0-SW34-0-035-PD	3 - 4	23-Aug-02	1.2	U
SW-34	DP-1-SW34-0-085-PD	8 - 9	23-Aug-02	1.2	U
SW-34	DP-0-SW34-0-085-PD	8 - 9	23-Aug-02	1.2	U
SW-35	DP-0-SW35-0-035-PD	3 - 4	23-Aug-02	1.1	U
SW-35	DP-0-SW35-0-085-PD	8 - 9	23-Aug-02	1.2	U
SW-48	DP-0-SW48-0-115-PD	11 - 12	21-Aug-02	1.4	U
SW-48	DP-0-SW48-0-035-PD	3 - 4	21-Aug-02	1	U
SW-49	DP-0-SW49-0-045-PD	4 - 5	29-Aug-02	1.1	UJ
SW-49	DP-0-SW49-0-095-PD	9 - 9.5	29-Aug-02	1.3	UJ
SW-50	DP-0-SW50-0-060-PD	5.5 - 6.5	19-Aug-02	1	U
SW-51	DP-0-SW51-0-115-PD	11 - 12	20-Aug-02	1.3	U
SW-51	DP-0-SW51-0-055-PD	5 - 6	20-Aug-02	1.2	U
SW-52	DP-0-SW52-0-115-PD	11 - 12	19-Aug-02	1.3	U
SW-52	DP-0-SW52-0-035-PD	3 - 4	19-Aug-02	1	U
W12-SB1	W12-SB1-1	0 - 1.5	25-Jan-93	1.6	U
W12-SB1	W12-SB1-10	10 - 11.5	25-Jan-93	2	U
W12-SB2	W12-SB2-1	0 - 1.5	25-Jan-93	1.1	U
W12-SB2	W12-SB2-10	10 - 11.5	25-Jan-93	1.5	U
W12-SB3	W12-SB3-1	0 - 1.5	25-Jan-93	1.5	U
W12-SB3	W12-SB3-10	10 - 11.5	25-Jan-93	2.2	U

Note: (1) - Data restricted from surface to 12ft bgs.
(2) - Definitions for data qualifiers are provided on Table F-3.
(3) - PMCL - Preliminary Media Cleanup Level (Weston, 1999).
NA - Not applicable no PMCL is was developed.

This page intentionally left blank

Sample Location	Sample ID	Sample Interval[1] (ft. bgs)	Sample Date	Concentration (µg/kg)	Data Qualifier[2]
Trichloroethene (µg/kg) - 2004 Soil Screening Level = 2.0 µg/kg; PMCL = 5,500 µg/kg[3]					
2-40-DP-001	2-40-DP-01-01-S-0	0 - 1	25-Jun-08	1	U
2-40-DP-001	2-40-DP-01-04-S-0	4 - 5	25-Jun-08	1.1	U
2-40-DP-001	2-40-DP-01-09-S-0	9 - 10	25-Jun-08	1	U
2-40-DP-002	2-40-DP-02-01-S-0	0 - 1	26-Jun-08	1.1	U
2-40-DP-002	2-40-DP-02-04-S-0	4 - 5	26-Jun-08	1.2	U
2-40-DP-002	2-40-DP-02-09-S-0	9 - 10	26-Jun-08	1.2	U
2-40-DP-003	2-40-DP-03-01-S-0	0 - 1	25-Jun-08	0.9	U
2-40-DP-003	2-40-DP-03-04-S-0	4 - 5	25-Jun-08	1	U
2-40-DP-003	2-40-DP-03-09-S-0	9 - 10	25-Jun-08	1.3	U
2-40-DP-003	2-40-DP-03-09-S-0	9 - 10	25-Jun-08	81	U
2-40-DP-004	2-40-DP-04-01-S-0	0 - 1	12-Jun-08	1.1	U
2-40-DP-004	2-40-DP-04-04-S-0	4 - 5	12-Jun-08	1.2	U
2-40-DP-004	2-40-DP-04-09-S-0	9 - 10	12-Jun-08	1.4	U
2-40-DP-004	2-40-DP-04-09-S-0	9 - 10	12-Jun-08	1.5	U
2-40-DP-005	2-40-DP-05-01-S-0	0 - 1	18-Jun-08	1.2	U
2-40-DP-005	2-40-DP-05-04-S-0	4 - 5	18-Jun-08	1.4	U
2-40-DP-005	2-40-DP-05-09-S-0	9 - 10	18-Jun-08	1.5	U
2-40-DP-006	2-40-DP-06-01-S-0	0 - 1	16-Jun-08	0.9	U
2-40-DP-006	2-40-DP-06-04-S-0	4 - 5	16-Jun-08	1.2	U
2-40-DP-006	2-40-DP-06-09-S-0	9 - 10	16-Jun-08	1.4	U
2-40-DP-007	2-40-DP-07-01-S-0	0 - 1	03-Jul-08	0.9	U
2-40-DP-007	2-40-DP-07-01-S-0	0 - 1	03-Jul-08	0.9	U
2-40-DP-007	2-40-DP-07-04-S-0	4 - 5	03-Jul-08	1	U
2-40-DP-007	2-40-DP-07-04-S-0	4 - 5	03-Jul-08	1	U
2-40-DP-007	2-40-DP-07-09-S-0	9 - 10	03-Jul-08	1	U
2-40-DP-008	2-40-DP-08-01-S-0	0 - 1	03-Jul-08	0.8	U
2-40-DP-008	2-40-DP-08-04-S-0	4 - 5	03-Jul-08	1	U
2-40-DP-008	2-40-DP-08-09-S-0	9 - 10	03-Jul-08	1	U
2-40-DP-009	2-40-DP-09-01-S-0	0 - 1	07-Jul-08	1	U
2-40-DP-009	2-40-DP-09-04-S-0	4 - 5	07-Jul-08	1.2	U
2-40-DP-009	2-40-DP-09-09-S-0	9 - 10	07-Jul-08	1.2	U
2-40-DP-010	2-40-DP-10-01-S-0	0 - 1	23-Jun-08	0.9	U
2-40-DP-010	2-40-DP-10-04-S-0	4 - 5	23-Jun-08	0.9	U
2-40-DP-010	2-40-DP-10-09-S-0	9 - 10	23-Jun-08	1.3	U
2-40-DP-011	2-40-DP-11-01-S-0	0 - 1	24-Jun-08	1	U
2-40-DP-011	2-40-DP-11-04-S-0	4 - 5	24-Jun-08	1.3	U
2-40-DP-011	2-40-DP-11-09-S-0	9 - 10	24-Jun-08	1.3	U
2-40-DP-012	2-40-DP-12-01-S-0	0 - 1	20-Jun-08	1	U
2-40-DP-012	2-40-DP-12-04-S-0	4 - 5	20-Jun-08	1.4	U
2-40-DP-012	2-40-DP-12-09-S-0	9 - 10	20-Jun-08	1.7	U
2-40-DP-012	2-40-DP-12-09-S-0	9 - 10	20-Jun-08	1.7	U
2-40-DP-013	2-40-DP-13-01-S-0	0 - 1	03-Jul-08	1.1	U
2-40-DP-013	2-40-DP-13-04-S-0	4 - 5	03-Jul-08	1.4	U
2-40-DP-013	2-40-DP-13-09-S-0	9 - 10	03-Jul-08	1.1	U
2-40-DP-014	2-40-DP-14-01-S-0	0 - 1	10-Jun-08	0.9	U
2-40-DP-014	2-40-DP-14-04-S-0	4 - 5	10-Jun-08	0.9	U
2-40-DP-014	2-40-DP-14-09-S-0	9 - 10	10-Jun-08	1.1	U
2-40-DP-015	2-40-DP-15-01-S-0	0 - 1	11-Jun-08	1.1	UJ
2-40-DP-015	2-40-DP-15-04-S-0	4 - 5	11-Jun-08	1.1	U
2-40-DP-015	2-40-DP-15-09-S-0	9 - 10	11-Jun-08	1.1	U
2-40-DP-016	2-40-DP-16-01-S-0	0 - 1	13-Jun-08	0.8	U
2-40-DP-016	2-40-DP-16-01-S-0	0 - 1	13-Jun-08	1	U
2-40-DP-016	2-40-DP-16-04-S-0	4 - 5	13-Jun-08	1.3	U
2-40-DP-016	2-40-DP-16-09-S-0	9 - 10	13-Jun-08	1.3	U

Sample Location	Sample ID	Sample Interval[1] (ft. bgs)	Sample Date	Concentration (µg/kg)	Data Qualifier[2]
Trichloroethene (µg/kg) - 2004 Soil Screening Level = 2.0 µg/kg; PMCL = 5,500 µg/kg[3]					
2-40-DP-016	2-40-DP-16-09-S-0	9 - 10	13-Jun-08	1.3	U
2-40-DP-017	2-40-DP-17-01-S-0	0 - 1	12-Jun-08	1	U
2-40-DP-017	2-40-DP-17-04-S-0	4 - 5	12-Jun-08	1.2	U
2-40-DP-017	2-40-DP-17-09-S-0	9 - 10	12-Jun-08	1	U
2-40-DP-018	2-40-DP-18-01-S-0	0 - 1	06-Jun-08	0.9	U
2-40-DP-018	2-40-DP-18-04-S-0	4 - 5	06-Jun-08	1.1	U
2-40-DP-018	2-40-DP-18-09-S-0	9 - 10	06-Jun-08	1.2	U
2-40-DP-019	2-40-DP-19-01-S-0	0 - 1	19-May-08	260	E
2-40-DP-019	2-40-DP-19-01-S-0	0 - 1	19-May-08	580	
2-40-DP-019	2-40-DP-19-04-S-0	4 - 5	19-May-08	45	
2-40-DP-019	2-40-DP-19-09-S-0	9 - 10	19-May-08	51	
2-40-DP-019	2-40-DP-19-09-S-0	9 - 10	19-May-08	150	
2-40-DP-019	2-40-DP-19-09-S-0	9 - 10	19-May-08	1300	
2-40-DP-020	2-40-DP-20-01-S-0	0 - 1	03-Jul-08	1	U
2-40-DP-020	2-40-DP-20-01-S-0	0 - 1	03-Jul-08	1.1	U
2-40-DP-020	2-40-DP-20-04-S-0	4 - 5	03-Jul-08	1.2	U
2-40-DP-020	2-40-DP-20-04-S-0	4 - 5	03-Jul-08	1.2	U
2-40-DP-020	2-40-DP-20-09-S-0	9 - 10	03-Jul-08	1.1	U
2-40-DP-021	2-40-DP-21-01-S-0	0 - 1	20-Jun-08	1.2	U
2-40-DP-021	2-40-DP-21-04-S-0	4 - 5	20-Jun-08	1.3	U
2-40-DP-021	2-40-DP-21-09-S-0	9 - 10	20-Jun-08	1.4	U
2-40-DP-022	2-40-DP-22-01-S-0	0 - 1	19-Jun-08	0.9	U
2-40-DP-022	2-40-DP-22-04-S-0	4 - 5	19-Jun-08	1.3	U
2-40-DP-022	2-40-DP-22-09-S-0	9 - 10	19-Jun-08	1.6	U
2-40-DP-022	2-40-DP-22-09-S-0	9 - 10	19-Jun-08	1.7	U
2-40-DP-023	2-40-DP-23-01-S-0	0 - 1	30-Jun-08	16	J
2-40-DP-023	2-40-DP-23-04-S-0	4 - 5	30-Jun-08	9.2	
2-40-DP-023	2-40-DP-23-09-S-0	9 - 10	30-Jun-08	1.1	U
2-40-DP-024	2-40-DP-24-01-S-0	0 - 1	10-Jun-08	2.4	
2-40-DP-024	2-40-DP-24-04-S-0	4 - 5	10-Jun-08	1.1	U
2-40-DP-024	2-40-DP-24-09-S-0	9 - 10	10-Jun-08	1.5	U
2-40-DP-025	2-40-DP-25-01-S-0	0 - 1	03-Jul-08	1.2	UJ
2-40-DP-025	2-40-DP-25-04-S-0	4 - 5	03-Jul-08	1.1	U
2-40-DP-025	2-40-DP-25-09-S-0	9 - 10	03-Jul-08	1.1	U
2-40-DP-025	2-40-DP-25-09-S-0	9 - 10	03-Jul-08	1.1	U
2-40-DP-026	2-40-DP-26-01-S-0	0 - 1	01-Jul-08	3.6	
2-40-DP-026	2-40-DP-26-04-S-0	4 - 5	01-Jul-08	3.5	
2-40-DP-026	2-40-DP-26-09-S-0	9 - 10	01-Jul-08	1.4	U
2-40-DP-026	2-40-DP-26-09-S-0	9 - 10	01-Jul-08	1.4	U
2-40-DP-027	2-40-DP-27-01-S-0	0 - 1	05-Jun-08	1	U
2-40-DP-027	2-40-DP-27-04-S-0	4 - 5	05-Jun-08	1.2	U
2-40-DP-027	2-40-DP-27-09-S-0	9 - 10	05-Jun-08	1.2	U
2-40-DP-028	2-40-DP-28-01-S-0	0 - 1	06-Jun-08	1.2	U
2-40-DP-028	2-40-DP-28-04-S-0	4 - 5	06-Jun-08	1.3	U
2-40-DP-028	2-40-DP-28-09-S-0	9 - 10	06-Jun-08	1.5	U
2-40-DP-029	2-40-DP-29-01-S-0	0 - 1	03-Jun-08	1.2	U
2-40-DP-029	2-40-DP-29-04-S-0	4 - 5	03-Jun-08	1.2	U
2-40-DP-029	2-40-DP-29-09-S-0	9 - 10	03-Jun-08	1.5	U
2-40-DP-030	2-40-DP-30-01-S-0	0 - 1	16-Jun-08	1.1	U
2-40-DP-030	2-40-DP-30-04-S-0	4 - 5	16-Jun-08	0.9	U
2-40-DP-030	2-40-DP-30-09-S-0	9 - 10	16-Jun-08	1.1	U
2-40-DP-031	2-40-DP-31-01-S-0	0 - 1	08-Jul-08	0.9	U
2-40-DP-031	2-40-DP-31-04-S-0	4 - 5	08-Jul-08	0.9	U
2-40-DP-031	2-40-DP-31-09-S-0	9 - 10	08-Jul-08	1.7	

2-40s Area COC Results
Trichloroethene Concentrations in Soil

Sample Location	Sample ID	Sample Interval[1] (ft. bgs)	Sample Date	Concentration (µg/kg)	Data Qualifier[2]
Trichloroethene (µg/kg) - 2004 Soil Screening Level = 2.0 µg/kg; PMCL = 5,500 µg/kg[3]					
2-40-DP-032	2-40-DP-32-01-S-0	0 - 1	28-May-08	42	
2-40-DP-032	2-40-DP-32-04-S-0	4 - 5	28-May-08	7.2	
2-40-DP-032	2-40-DP-32-09-S-0	9 - 10	28-May-08	2.6	
2-40-DP-033	2-40-DP-33-01-S-0	0 - 1	02-Jun-08	4.3	
2-40-DP-033	2-40-DP-33-04-S-0	4 - 5	02-Jun-08	4.4	
2-40-DP-033	2-40-DP-33-09-S-0	9 - 10	02-Jun-08	3.8	
2-40-DP-034	2-40-DP-34-01-S-0	0 - 1	07-Jul-08	1	U
2-40-DP-034	2-40-DP-34-04-S-0	4 - 5	07-Jul-08	1	U
2-40-DP-034	2-40-DP-34-09-S-0	9 - 10	07-Jul-08	1.2	U
2-40-DP-035	2-40-DP-35-01-S-0	0 - 1	30-May-08	4.9	
2-40-DP-035	2-40-DP-35-04-S-0	4 - 5	30-May-08	5.7	
2-40-DP-035	2-40-DP-35-09-S-0	9 - 10	30-May-08	5.9	
2-40-DP-036	2-40-DP-36-01-S-0	0 - 1	01-Jul-08	72	
2-40-DP-036	2-40-DP-36-04-S-0	4 - 5	01-Jul-08	43	
2-40-DP-036	2-40-DP-36-09-S-0	9 - 10	01-Jul-08	3.6	
2-40-DP-037	2-40-DP-37-01-S-0	0 - 1	22-May-08	4.3	
2-40-DP-037	2-40-DP-37-04-S-0	4 - 5	22-May-08	1	U
2-40-DP-037	2-40-DP-37-09-S-0	9 - 10	22-May-08	9.5	
2-40-DP-038	2-40-DP-38-01-S-0	0 - 1	21-May-08	1	U
2-40-DP-038	2-40-DP-38-04-S-0	4 - 5	21-May-08	0.9	U
2-40-DP-038	2-40-DP-38-09-S-0	9 - 10	21-May-08	1	U
2-40-DP-039	2-40-DP-39-01-S-0	0 - 1	20-May-08	3	
2-40-DP-039	2-40-DP-39-04-S-0	4 - 5	20-May-08	1.7	
2-40-DP-039	2-40-DP-39-09-S-0	9 - 10	20-May-08	4.8	
2-40-DP-040	2-40-DP-40-01-S-0	0 - 1	15-May-08	7	
2-40-DP-040	2-40-DP-40-04-S-0	4 - 5	15-May-08	12	
2-40-DP-040	2-40-DP-40-09-S-0	9 - 10	15-May-08	6.6	
2-40-DP-041	2-40-DP-41-01-S-0	0 - 1	14-May-08	51	
2-40-DP-041	2-40-DP-41-04-S-0	4 - 5	14-May-08	110	
2-40-DP-041	2-40-DP-41-09-S-0	9 - 10	14-May-08	29	
2-40-DP-042	2-40-DP-42-01-S-0	0 - 1	13-May-08	6.4	
2-40-DP-042	2-40-DP-42-04-S-0	4 - 5	13-May-08	1.6	
2-40-DP-042	2-40-DP-42-09-S-0	9 - 10	13-May-08	2	
2-40-DP-043	2-40-DP-43-01-S-0	0 - 1	12-May-08	1	U
2-40-DP-043	2-40-DP-43-04-S-0	4 - 5	12-May-08	0.9	U
2-40-DP-043	2-40-DP-43-09-S-0	9 - 10	12-May-08	1	U
2-40-DP-043	2-40-DP-43-09-S-0	9 - 10	12-May-08	1.2	UJ
2-40-DP-045	2-40-DP-45-01-S-0	0 - 1	27-May-08	1.6	
2-40-DP-045	2-40-DP-45-04-S-0	4 - 5	27-May-08	1.3	U
2-40-DP-045	2-40-DP-45-09-S-0	9 - 10	27-May-08	6.1	
2-40-DP-046	2-40-DP-46-01-S-0	0 - 1	09-Jun-08	1.1	U
2-40-DP-046	2-40-DP-46-04-S-0	4 - 5	09-Jun-08	1.8	U
2-40-DP-046	2-40-DP-46-09-S-0	9 - 10	09-Jun-08	1.2	U
2-40-DP-047	2-40-DP-47-01-S-0	0 - 1	25-Jun-08	1	U
2-40-DP-047	2-40-DP-47-04-S-0	4 - 5	25-Jun-08	1.2	U
2-40-DP-047	2-40-DP-47-09-S-0	9 - 10	25-Jun-08	1.4	U
2-40-DP-048	2-40-DP-48-01-S-0	0 - 1	01-Jul-08	150	
2-40-DP-048	2-40-DP-48-04-S-0	4 - 5	01-Jul-08	130	
2-40-DP-048	2-40-DP-48-09-S-0	9 - 10	01-Jul-08	1.5	U
2-40-DP-049	2-40-DP-49-01-S-0	0 - 1	27-Jun-08	0.9	U
2-40-DP-049	2-40-DP-49-04-S-0	4 - 5	27-Jun-08	1.3	U
2-40-DP-049	2-40-DP-49-09-S-0	9 - 10	27-Jun-08	1	U
2-40-DP-050	2-40-DP-50-01-S-0	0 - 1	18-Jun-08	1	U
2-40-DP-050	2-40-DP-50-05-S-0	5 - 6	18-Jun-08	1.2	UJ

Sample Location	Sample ID	Sample Interval[1] (ft. bgs)	Sample Date	Concentration (µg/kg)	Data Qualifier[2]
Trichloroethene (µg/kg) - 2004 Soil Screening Level = 2.0 µg/kg; PMCL = 5,500 µg/kg[3]					
2-40-DP-050	2-40-DP-50-09-S-0	9 - 10	18-Jun-08	1.5	U
2-40-DP-051	2-40-DP-51-01-S-0	0 - 1	03-Jun-08	1	U
2-40-DP-051	2-40-DP-51-04-S-0	4 - 5	03-Jun-08	1	U
2-40-DP-051	2-40-DP-51-09-S-0	9 - 10	03-Jun-08	1.1	UJ
2-40-DP-052	2-40-DP-52-01-S-0	0 - 1	02-Jul-08	1	U
2-40-DP-052	2-40-DP-52-04-S-0	4 - 5	02-Jul-08	1.1	U
2-40-DP-052	2-40-DP-52-04-S-0	4 - 5	02-Jul-08	1.4	U
2-40-DP-052	2-40-DP-52-09-S-0	9 - 10	02-Jul-08	1.4	U
2-40-DP-053	2-40-DP-53-01-S-0	0 - 1	09-Jun-08	0.9	U
2-40-DP-053	2-40-DP-53-04-S-0	4 - 5	09-Jun-08	1.5	U
2-40-DP-053	2-40-DP-53-09-S-0	9 - 10	09-Jun-08	1	U
2-40-DP-054	2-40-DP-54-01-S-0	0 - 1	06-Jun-08	1.6	U
2-40-DP-054	2-40-DP-54-04-S-0	4 - 5	06-Jun-08	1.4	U
2-40-DP-054	2-40-DP-54-04-S-0	4 - 5	06-Jun-08	1.7	U
2-40-DP-054	2-40-DP-54-09-S-0	9 - 10	06-Jun-08	1.5	U
2-40-DP-055	2-40-DP-55-01-S-0	0 - 1	07-Jul-08	1	U
2-40-DP-055	2-40-DP-55-04-S-0	4 - 5	07-Jul-08	1.2	U
2-40-DP-055	2-40-DP-55-09-S-0	9 - 10	07-Jul-08	1.6	U
2-40-DP-055	2-40-DP-55-09-S-0	9 - 10	07-Jul-08	1.8	U
2-40-DP-056	2-40-DP-56-01-S-0	0 - 1	04-Jun-08	71	
2-40-DP-056	2-40-DP-56-04-S-0	4 - 5	04-Jun-08	88	
2-40-DP-056	2-40-DP-56-09-S-0	9 - 10	04-Jun-08	230	E
2-40-DP-056	2-40-DP-56-09-S-0	9 - 10	04-Jun-08	1200	
2-40-DP-057	2-40-DP-57-01-S-0	0 - 1	05-Jun-08	2.7	
2-40-DP-057	2-40-DP-57-04-S-0	4 - 5	05-Jun-08	12	
2-40-DP-057	2-40-DP-57-09-S-0	9 - 10	05-Jun-08	4.2	
2-40-DP-058	2-40-DP-58-01-S-0	0 - 1	10-Jun-08	1.1	U
2-40-DP-058	2-40-DP-58-04-S-0	4 - 5	10-Jun-08	1.2	U
2-40-DP-058	2-40-DP-58-09-S-0	9 - 10	10-Jun-08	1.6	U
2-40-DP-059	2-40-DP-59-01-S-0	0 - 1	18-Jun-08	0.9	U
2-40-DP-059	2-40-DP-59-04-S-0	4 - 5	18-Jun-08	1	U
2-40-DP-059	2-40-DP-59-09-S-0	9 - 10	18-Jun-08	1.4	U
2-40-DP-060	2-40-DP-60-01-S-0	0 - 1	17-Jun-08	1	U
2-40-DP-060	2-40-DP-60-04-S-0	4 - 5	17-Jun-08	1.2	U
2-40-DP-060	2-40-DP-60-09-S-0	9 - 10	17-Jun-08	1.4	U
2-40-DP-060	2-40-DP-60-09-S-0	9 - 10	17-Jun-08	1.6	U
2-40-DP-061	2-40-DP-61-01-S-0	0 - 1	11-Jun-08	0.9	U
2-40-DP-061	2-40-DP-61-04-S-0	4 - 5	11-Jun-08	1.3	U
2-40-DP-061	2-40-DP-61-09-S-0	9 - 10	11-Jun-08	1.3	U
2-40-DP-062	2-40-DP-62-01-S-0	0 - 1	17-Jun-08	0.9	U
2-40-DP-062	2-40-DP-62-04-S-0	4 - 5	17-Jun-08	1.2	U
2-40-DP-062	2-40-DP-62-09-S-0	9 - 10	17-Jun-08	1.1	U
2-40-DP-062	2-40-DP-62-09-S-0	9 - 10	17-Jun-08	1.2	U
2-40-DP-063	2-40-DP-63-01-S-0	0 - 1	17-Jun-08	1	U
2-40-DP-063	2-40-DP-63-04-S-0	4 - 5	17-Jun-08	1.3	U
2-40-DP-063	2-40-DP-63-09-S-0	9 - 10	17-Jun-08	1.4	U
2-40-DP-063	2-40-DP-63-09-S-0	9 - 10	17-Jun-08	1.5	U
2-40-DP-064	2-40-DP-64-01-S-0	0 - 1	05-Jun-08	1	U
2-40-DP-064	2-40-DP-64-04-S-0	4 - 5	05-Jun-08	1.3	U
2-40-DP-064	2-40-DP-64-09-S-0	9 - 10	05-Jun-08	1.5	U
2-40-DP-065	2-40-DP-65-01-S-0	0 - 1	09-Jun-08	1	U
2-40-DP-065	2-40-DP-65-04-S-0	4 - 5	09-Jun-08	1.2	U
2-40-DP-065	2-40-DP-65-09-S-0	9 - 10	09-Jun-08	1.4	U
2-40-DP-066	2-40-DP-66-01-S-0	0 - 1	13-Jun-08	0.9	U

Sample Location	Sample ID	Sample Interval[1] (ft. bgs)	Sample Date	Concentration (µg/kg)	Data Qualifier[2]
Trichloroethene (µg/kg) - 2004 Soil Screening Level = 2.0 µg/kg; PMCL = 5,500 µg/kg[3]					
2-40-DP-066	2-40-DP-66-04-S-0	4 - 5	13-Jun-08	1	U
2-40-DP-066	2-40-DP-66-09-S-0	9 - 10	13-Jun-08	1.1	U
2-40-DP-067	2-40-DP-67-01-S-0	0 - 1	19-Jun-08	1	U
2-40-DP-067	2-40-DP-67-04-S-0	4 - 5	19-Jun-08	1.2	U
2-40-DP-067	2-40-DP-67-09-S-0	9 - 10	19-Jun-08	1.7	U
2-40-DP-067	2-40-DP-67-09-S-0	9 - 10	19-Jun-08	1.7	U
2-40-DP-068	2-40-DP-68-01-S-0	0 - 1	19-Jun-08	1	U
2-40-DP-068	2-40-DP-68-04-S-0	4 - 5	19-Jun-08	1.2	U
2-40-DP-068	2-40-DP-68-09-S-0	9 - 10	19-Jun-08	1.4	U
2-40-DP-069	2-40-DP-69-01-S-0	0 - 1	28-May-08	1.1	U
2-40-DP-069	2-40-DP-69-04-S-0	4 - 5	28-May-08	1.1	U
2-40-DP-069	2-40-DP-69-09-S-0	9 - 10	28-May-08	1.7	U
2-40-DP-070	2-40-DP-70-01-S-0	0 - 1	27-May-08	3.7	
2-40-DP-070	2-40-DP-70-04-S-0	4 - 5	27-May-08	1.4	U
2-40-DP-070	2-40-DP-70-09-S-0	9 - 10	27-May-08	2.8	U
2-40-DP-071	2-40-DP-71-01-S-0	0 - 1	23-Jun-08	1.2	U
2-40-DP-071	2-40-DP-71-04-S-0	4 - 5	23-Jun-08	1.8	U
2-40-DP-071	2-40-DP-71-04-S-0	4 - 5	23-Jun-08	2.1	U
2-40-DP-071	2-40-DP-71-09-S-0	9 - 10	23-Jun-08	1.1	U
2-40-DP-072	2-40-DP-72-01-S-0	0 - 1	24-Jun-08	1	U
2-40-DP-072	2-40-DP-72-04-S-0	4 - 5	24-Jun-08	1.2	U
2-40-DP-072	2-40-DP-72-09-S-0	9 - 10	24-Jun-08	1.2	U
2-40-DP-073	2-40-DP-73-01-S-0	0 - 1	25-Jun-08	1.2	U
2-40-DP-073	2-40-DP-73-01-S-0	0 - 1	25-Jun-08	1.2	U
2-40-DP-073	2-40-DP-73-01-S-0	0 - 1	25-Jun-08	65	U
2-40-DP-073	2-40-DP-73-04-S-0	4 - 5	25-Jun-08	1.2	U
2-40-DP-073	2-40-DP-73-09-S-0	9 - 10	25-Jun-08	1.1	U
2-40-DP-074	2-40-DP-74-01-S-0	0 - 1	02-Jul-08	1	U
2-40-DP-074	2-40-DP-74-04-S-0	4 - 5	02-Jul-08	0.9	U
2-40-DP-074	2-40-DP-74-09-S-0	9 - 10	02-Jul-08	1.3	UJ
2-40-DP-075	2-40-DP-75-01-S-0	0 - 1	01-Jul-08	7.2	
2-40-DP-075	2-40-DP-75-04-S-0	4 - 5	01-Jul-08	2.6	
2-40-DP-075	2-40-DP-75-09-S-0	9 - 10	01-Jul-08	1.4	U
2-40-DP-076	2-40-DP-76-01-S-0	0 - 1	05-Jun-08	60	
2-40-DP-076	2-40-DP-76-04-S-0	4 - 5	05-Jun-08	28	
2-40-DP-076	2-40-DP-76-09-S-0	9 - 10	05-Jun-08	1.3	U
2-40-DP-077	2-40-DP-77-01-S-0	0 - 1	02-Jun-08	1	U
2-40-DP-077	2-40-DP-77-04-S-0	4 - 5	02-Jun-08	1.2	U
2-40-DP-077	2-40-DP-77-09-S-0	9 - 10	02-Jun-08	1.5	U
2-40-DP-078	2-40-DP-78-01-S-0	0 - 1	28-May-08	4.8	
2-40-DP-078	2-40-DP-78-04-S-0	4 - 5	28-May-08	1.2	U
2-40-DP-078	2-40-DP-78-09-S-0	9 - 10	28-May-08	2.9	
2-40-DP-079	2-40-DP-79-01-S-0	0 - 1	24-Jun-08	1	U
2-40-DP-079	2-40-DP-79-04-S-0	4 - 5	24-Jun-08	1.2	U
2-40-DP-079	2-40-DP-79-09-S-0	9 - 10	24-Jun-08	1.4	U
2-40-DP-080	2-40-DP-80-01-S-0	0 - 1	09-Jun-08	0.9	U
2-40-DP-080	2-40-DP-80-04-S-0	4 - 5	09-Jun-08	1.1	U
2-40-DP-080	2-40-DP-80-09-S-0	9 - 10	09-Jun-08	1.2	U
2-40-DP-081	2-40-DP-81-01-S-0	0 - 1	06-Jun-08	1.6	U
2-40-DP-081	2-40-DP-81-04-S-0	4 - 5	06-Jun-08	1.2	U
2-40-DP-081	2-40-DP-81-09-S-0	9 - 10	06-Jun-08	1.4	U
2-40-DP-081	2-40-DP-81-09-S-0	9 - 10	06-Jun-08	1.5	U
2-40-DP-082	2-40-DP-82-01-S-0	0 - 1	13-Jun-08	1	U
2-40-DP-082	2-40-DP-82-04-S-0	4 - 5	13-Jun-08	1.2	U

Sample Location	Sample ID	Sample Interval[1] (ft. bgs)	Sample Date	Concentration (µg/kg)	Data Qualifier[2]
Trichloroethene (µg/kg) - 2004 Soil Screening Level = 2.0 µg/kg; PMCL = 5,500 µg/kg[3]					
2-40-DP-082	2-40-DP-82-09-S-0	9 - 10	13-Jun-08	1.2	U
2-40-DP-083	2-40-DP-83-01-S-0	0 - 1	03-Jun-08	1.5	J
2-40-DP-083	2-40-DP-83-01-S-0	0 - 1	03-Jun-08	2.2	J
2-40-DP-083	2-40-DP-83-04-S-0	4 - 5	03-Jun-08	1.6	U
2-40-DP-083	2-40-DP-83-09-S-0	9 - 10	03-Jun-08	1.3	U
2-40-DP-084	2-40-DP-84-01-S-0	0 - 1	30-May-08	1.7	
2-40-DP-084	2-40-DP-84-04-S-0	4 - 5	30-May-08	1.2	U
2-40-DP-084	2-40-DP-84-09-S-0	9 - 10	30-May-08	1.3	U
2-40-DP-085	2-40-DP-85-01-S-0	0 - 1	02-Jul-08	4	
2-40-DP-085	2-40-DP-85-04-S-0	4 - 5	02-Jul-08	1.1	U
2-40-DP-085	2-40-DP-85-09-S-0	9 - 10	02-Jul-08	5.6	
2-40-DP-086	2-40-DP-86-01-S-0	0 - 1	13-Jun-08	1	U
2-40-DP-086	2-40-DP-86-04-S-0	4 - 5	13-Jun-08	1	U
2-40-DP-086	2-40-DP-86-04-S-0	4 - 5	13-Jun-08	1	U
2-40-DP-086	2-40-DP-86-09-S-0	9 - 10	13-Jun-08	1	U
2-40-DP-087	2-40-DP-87-01-S-0	0 - 1	13-Jun-08	1	U
2-40-DP-087	2-40-DP-87-04-S-0	4 - 5	13-Jun-08	1.3	U
2-40-DP-087	2-40-DP-87-09-S-0	9 - 10	13-Jun-08	1	U
2-40-DP-088	2-40-DP-88-01-S-0	0 - 1	13-Jun-08	0.9	U
2-40-DP-088	2-40-DP-88-04-S-0	4 - 5	13-Jun-08	1.2	U
2-40-DP-088	2-40-DP-88-09-S-0	9 - 10	13-Jun-08	1.2	U
2-40-DP-089	2-40-DP-89-01-S-0	0 - 1	13-Jun-08	1	U
2-40-DP-089	2-40-DP-89-04-S-0	4 - 5	13-Jun-08	1.2	U
2-40-DP-089	2-40-DP-89-09-S-0	9 - 10	13-Jun-08	1.2	U
2-40-DP-090	2-40-DP-90-01-S-0	0 - 1	06-Jun-08	1.2	U
2-40-DP-090	2-40-DP-90-04-S-0	4 - 5	06-Jun-08	1.6	
2-40-DP-090	2-40-DP-90-09-S-0	9 - 10	06-Jun-08	2	U
2-40-DP-091	2-40-DP-91-01-S-0	0 - 1	04-Jun-08	3.4	
2-40-DP-091	2-40-DP-91-04-S-0	4 - 5	04-Jun-08	1.3	U
2-40-DP-091	2-40-DP-91-09-S-0	9 - 10	04-Jun-08	1.7	U
2-40-DP-091	2-40-DP-91-09-S-0	9 - 10	04-Jun-08	3.4	
2-40-DP-092	2-40-DP-92-01-S-0	0 - 1	03-Jun-08	36	
2-40-DP-092	2-40-DP-92-04-S-0	4 - 5	03-Jun-08	1.2	U
2-40-DP-092	2-40-DP-92-09-S-0	9 - 10	03-Jun-08	1.3	U
2-40-DP-092	2-40-DP-92-09-S-0	9 - 10	03-Jun-08	1.4	U
2-40-DP-093	2-40-DP-93-01-S-0	0 - 1	08-Jul-08	1.1	
2-40-DP-093	2-40-DP-93-04-S-0	4 - 5	08-Jul-08	80	
2-40-DP-093	2-40-DP-93-09-S-0	9 - 10	08-Jul-08	15	
2-40-DP-094	2-40-DP-94-01-S-0	0 - 1	30-Jun-08	3.7	
2-40-DP-094	2-40-DP-94-04-S-0	4 - 5	30-Jun-08	30	
2-40-DP-094	2-40-DP-94-09-S-0	9 - 10	30-Jun-08	64	
2-40-DP-095	2-40-DP-95-01-S-0	0 - 1	09-Jun-08	1.1	U
2-40-DP-095	2-40-DP-95-04-S-0	4 - 5	09-Jun-08	1.5	U
2-40-DP-095	2-40-DP-95-04-S-0	4 - 5	09-Jun-08	1.6	U
2-40-DP-095	2-40-DP-95-09-S-0	9 - 10	09-Jun-08	0.9	UJ
2-40-DP-096	2-40-DP-96-01-S-0	0 - 1	23-Jun-08	0.8	UJ
2-40-DP-096	2-40-DP-96-01-S-0	0 - 1	23-Jun-08	0.9	UJ
2-40-DP-096	2-40-DP-96-04-S-0	4 - 5	23-Jun-08	1.1	U
2-40-DP-096	2-40-DP-96-09-S-0	9 - 10	23-Jun-08	1	U
2-40-DP-097	2-40-DP-97-01-S-0	0 - 1	07-Jul-08	1.1	U
2-40-DP-097	2-40-DP-97-04-S-0	4 - 5	07-Jul-08	1.2	UJ
2-40-DP-097	2-40-DP-97-09-S-0	9 - 10	07-Jul-08	0.9	U
2-40-DP-098	2-40-DP-98-01-S-0	0 - 1	12-Jun-08	1	U
2-40-DP-098	2-40-DP-98-04-S-0	4 - 5	12-Jun-08	1.2	U

Sample Location	Sample ID	Sample Interval[1] (ft. bgs)	Sample Date	Concentration (µg/kg)	Data Qualifier[2]
Trichloroethene (µg/kg) - 2004 Soil Screening Level = 2.0 µg/kg; PMCL = 5,500 µg/kg[3]					
2-40-DP-098	2-40-DP-98-09-S-0	9 - 10	12-Jun-08	1.1	U
2-40-DP-099	2-40-DP-99-01-S-0	0 - 1	12-Jun-08	1.1	U
2-40-DP-099	2-40-DP-99-04-S-0	4 - 5	12-Jun-08	1.2	U
2-40-DP-099	2-40-DP-99-09-S-0	9 - 10	12-Jun-08	1.2	U
2-40-DP-099	2-40-DP-99-09-S-0	9 - 10	12-Jun-08	1.3	U
2-40-DP-100	2-40-DP-100-01-S-0	0 - 1	06-Jun-08	1.2	U
2-40-DP-100	2-40-DP-100-04-S-0	4 - 5	06-Jun-08	1.5	U
2-40-DP-100	2-40-DP-100-09-S-0	9 - 10	06-Jun-08	1.1	U
2-40-DP-101	2-40-DP-101-01-S-0	0 - 1	04-Jun-08	3.6	
2-40-DP-101	2-40-DP-101-04-S-0	4 - 5	04-Jun-08	2.2	
2-40-DP-101	2-40-DP-101-09-S-0	9 - 10	04-Jun-08	3.3	
2-40-DP-101	2-40-DP-101-09-S-0	9 - 10	04-Jun-08	4	J
2-40-DP-102	2-40-DP-102-01-S-0	0 - 1	30-May-08	3.1	
2-40-DP-102	2-40-DP-102-04-S-0	4 - 5	30-May-08	1.4	U
2-40-DP-102	2-40-DP-102-09-S-0	9 - 10	30-May-08	1.4	U
2-40-DP-103	2-40-DP-103-01-S-0	0 - 1	03-Jul-08	1.1	UJ
2-40-DP-103	2-40-DP-103-01-S-0	0 - 1	03-Jul-08	1.1	UJ
2-40-DP-103	2-40-DP-103-04-S-0	4 - 5	03-Jul-08	1.1	U
2-40-DP-103	2-40-DP-103-09-S-0	9 - 10	03-Jul-08	1	U
2-40-DP-103	2-40-DP-103-09-S-0	9 - 10	03-Jul-08	1.1	U
2-40-DP-104	2-40-DP-104-01-S-0	0 - 1	07-Jul-08	1	U
2-40-DP-104	2-40-DP-104-04-S-0	4 - 5	07-Jul-08	1	U
2-40-DP-104	2-40-DP-104-09-S-0	9 - 10	07-Jul-08	1.1	U
2-40-DP-104	2-40-DP-104-09-S-0	9 - 10	07-Jul-08	1.2	U
2-40-DP-105	2-40-DP-105-01-S-0	0 - 1	11-Jun-08	1.2	U
2-40-DP-105	2-40-DP-105-04-S-0	4 - 5	11-Jun-08	1.1	U
2-40-DP-105	2-40-DP-105-09-S-0	9 - 10	11-Jun-08	1.3	UJ
DP-4005	DP-0-4005-0-055-PD	5 - 6	21-Aug-02	32	
DP-4005	DP-0-4005-0-085-PD	8 - 9	21-Aug-02	3.2	
DP-4006	DP-0-4006-0-055-PD	5 - 6	21-Aug-02	1.2	U
DP-4006	DP-0-4006-0-085-PD	8 - 9	21-Aug-02	1.3	U
DP-4007	DP-0-4007-0-115-PD	11 - 12	22-Aug-02	1.2	U
DP-4007	DP-0-4007-0-055-PD	5 - 6	22-Aug-02	1.4	U
DP-4104	DP-0-4104-0-115-PD	11 - 12	20-Aug-02	1.3	U
DP-4107	DP-0-4107-0-115-PD	11 - 12	19-Aug-02	1.4	U
DP-4107	DP-0-4107-0-055-PD	5 - 6	19-Aug-02	1.2	U
DP-4109	DP-0-4109-0-11.5-PD	11 - 12	16-Aug-02	1.1	U
DP-4109	DP-0-4109-0-5.5-PD	5 - 6	16-Aug-02	1.1	U
DP-4110	DP-0-4110-0-4.5-PD	4 - 5	16-Aug-02	1.1	U
DP-4115	DP-5-4115-0-4.5-PD	4 - 5	16-Aug-02	1.1	U
DP-4115	DP-1-4115-0-8.5-PD	8 - 9	16-Aug-02	1.2	U
DP-4115	DP-0-4115-0-8.5-PD	8 - 9	16-Aug-02	1.2	U
DP-4124	DP-0-4124-0-100-PD	10 - 11	12-Sep-02	1.4	U
DP-4124	DP-1-4124-0-100-PD	10 - 11	12-Sep-02	1.4	U
DP-4124	DP-0-4124-0-050-PD	5 - 5.5	12-Sep-02	8.2	
DP-4133	DP-0-4133-0-115-PD	11 - 12	21-Aug-02	1.3	U
DP-4133	DP-0-4133-0-035-PD	3 - 4	21-Aug-02	1.1	U
DP-4134	DP-0-4134-0-035-PD	3 - 4	21-Aug-02	1	U
DP-4134	DP-0-4134-0-085-PD	8 - 9	21-Aug-02	1.3	U
DP-4301	DP-0-4301-0-115-PD	11.2 - 11.8	18-Sep-02	1.3	
DP-4411	DP-0-4411-0-060-PD	5.5 - 6.5	28-Aug-02	1.3	U
DP-4411	DP-0-4411-0-090-PD	8 - 10.3	28-Aug-02	1.4	U
DP-4411	DP-1-4411-0-090-PD	8 - 10.3	28-Aug-02	1.5	U
DP-4412	DP-0-4412-0-100-PD	10 - 10.5	16-Sep-02	1.4	UJ

Sample Location	Sample ID	Sample Interval[1] (ft. bgs)	Sample Date	Concentration (µg/kg)	Data Qualifier[2]
Trichloroethene (µg/kg) - 2004 Soil Screening Level = 2.0 µg/kg; PMCL = 5,500 µg/kg[3]					
DP-4412	DP-0-4412-0-050-PD	5 - 5.8	16-Sep-02	1.1	UJ
DP-4413	DP-5-4413-0-106-PD	10 - 11.3	24-Sep-02	1.4	U
DP-4413	DP-0-4413-0-050-PD	4.9 - 5.2	24-Sep-02	1.1	U
DP-4414	DP-0-4414-0-105-PD	10 - 11	28-Aug-02	1.3	U
DP-4414	DP-0-4414-0-050-PD	4.5 - 5.5	28-Aug-02	1.2	U
DP-4415	DP-0-4415-0-088-PD	8.5 - 9.2	28-Aug-02	1.2	U
PL2-321A	SB-04419-0100	10 - 10	04-Nov-94	1.3	U
PL2-321A	SB-04419-0075	7.5 - 7.5	04-Nov-94	1.1	U
PL2-401A	W14-SB-04001-1065	6.5 - 6.5	06-Dec-93	1.1	U
PL2-401A	W14-SB-04001-0065	6.5 - 6.5	06-Dec-93	1.2	U
PL2-401A	W14-SB-04001-0080	8 - 8	06-Dec-93	1.5	U
PL2-410A	W14-SB-04002-0110	11 - 11	02-Dec-93	1.3	U
PL2-410A	W14-SB-04002-0050	5 - 5	02-Dec-93	45	
PL2-410A	W14-SB-04002-0085	8.5 - 8.5	02-Dec-93	4.7	
PL2-420A	W14-SB-04102-0100	10 - 10	30-Nov-93	1.3	U
PL2-420B	2-40-PL2-420B-S-01-0	0 - 1	10-Jul-08	6.3	J
PL2-420B	2-40-PL2-420B-S-01-0	0 - 1	10-Jul-08	9.4	
PL2-420B	2-40-PL2-420B-S-04-0	4 - 5	10-Jul-08	16	
PL2-420B	2-40-PL2-420B-S-09-0	9 - 10	10-Jul-08	11	
PL2-425A	W13-SB-04401-0020	2 - 2	03-Dec-93	1	U
PL2-425A	W13-SB-04401-1020	2 - 2	03-Dec-93	1	U
PL2-425A	W13-SB-04401-0070	7 - 7	03-Dec-93	1.1	U
PL2-425B	2-40-PL2-425B-S-01-0	0 - 1	14-Jul-08	1.1	U
PL2-425B	2-40-PL2-425B-S-04-0	4 - 5	14-Jul-08	1.3	U
PL2-425B	2-40-PL2-425B-S-09-0	9 - 10	14-Jul-08	1.3	U
PL2-430A	W14-SB-04103-0110	11 - 11	01-Dec-93	1.3	U
PL2-430A	W14-SB-04103-0120	12 - 12	01-Dec-93	1.2	U
PL2-430A	W14-SB-04103-0050	5 - 5	01-Dec-93	1.1	U
PL2-435B	2-40-PL2-435B-S-01-0	0 - 1	11-Jul-08	1.1	U
PL2-435B	2-40-PL2-435B-S-04-0	4 - 5	11-Jul-08	1.3	U
PL2-435B	2-40-PL2-435B-S-04-0	4 - 5	11-Jul-08	1.3	U
PL2-435B	2-40-PL2-435B-S-09-0	9 - 10	11-Jul-08	1.7	U
PL2-435B	2-40-PL2-435B-S-09-0	9 - 10	11-Jul-08	1.8	U
PL2-440B	2-40-PL2-440B-S-01-0	0 - 1	09-Jul-08	210	U
PL2-440B	2-40-PL2-440B-S-04-0	4 - 5	09-Jul-08	280	U
PL2-440B	2-40-PL2-440B-S-09-0	9 - 10	09-Jul-08	1.1	U
PL2-441B	2-40-PL2-441B-S-01-0	0 - 1	15-Jul-08	1.1	U
PL2-441B	2-40-PL2-441B-S-04-0	4 - 5	15-Jul-08	1.1	U
PL2-441B	2-40-PL2-441B-S-09-0	9 - 10	15-Jul-08	1.3	U
PL2-442B	2-40-PL2-442B-S-01-0	0 - 1	14-Jul-08	1.6	J
PL2-442B	2-40-PL2-442B-S-01-0	0 - 1	14-Jul-08	2.1	
PL2-442B	2-40-PL2-442B-S-04-0	4 - 5	14-Jul-08	10	
PL2-442B	2-40-PL2-442B-S-09-0	9 - 10	14-Jul-08	1.1	U
PL2-442B	2-40-PL2-442B-S-09-0	9 - 10	14-Jul-08	1.4	
PL2-443B	2-40-PL2-443B-S-01-0	0 - 1	09-Jul-08	0.8	U
PL2-443B	2-40-PL2-443B-S-01-0	0 - 1	09-Jul-08	0.9	U
PL2-443B	2-40-PL2-443B-S-04-0	4 - 5	09-Jul-08	0.8	U
PL2-443B	2-40-PL2-443B-S-04-0	4 - 5	09-Jul-08	0.9	U
PL2-443B	2-40-PL2-443B-S-09-0	9 - 10	09-Jul-08	1.2	U
PL2-608A	2-40-PL2-608A-S-01-0	0 - 1	09-Jul-08	1	U
PL2-608A	2-40-PL2-608A-S-01-0	0 - 1	09-Jul-08	1.1	U
PL2-608A	2-40-PL2-608A-S-04-0	4 - 5	09-Jul-08	1	U
PL2-608A	2-40-PL2-608A-S-09-0	9 - 10	09-Jul-08	1	U
SB-04010	SB-04010-0100	10 - 10	27-Oct-94	1.1	U

Sample Location	Sample ID	Sample Interval[1] (ft. bgs)	Sample Date	Concentration (µg/kg)	Data Qualifier[2]
Trichloroethene (µg/kg) - 2004 Soil Screening Level = 2.0 µg/kg; PMCL = 5,500 µg/kg[3]					
SB-04010	SB-04010-0050	5 - 5	27-Oct-94	1.3	
SB-04010	SB-04010-0075	7.5 - 7.5	27-Oct-94	1.2	U
SB-04011	SB-04011-0035	3.5 - 3.5	27-Oct-94	5.4	U
SB-04011	SB-04011-0075	7.5 - 7.5	27-Oct-94	1.3	U
SB-04012	SB-04012-0100	10 - 10	04-Nov-94	1.3	U
SB-04012	SB-04012-0050	5 - 5	04-Nov-94	1	U
SB-04012	SB-04012-0075	7.5 - 7.5	04-Nov-94	1.2	U
SB-04013	SB-04013-0100	10 - 10	04-Nov-94	1.3	U
SB-04013	SB-04013-0050	5 - 5	04-Nov-94	1.2	U
SB-04013	SB-04013-0075	7.5 - 7.5	04-Nov-94	1.3	U
SB-04014	SB-04014-0030	3 - 3	31-Oct-94	1.2	U
SB-04014	SB-04014-0070	7 - 7	31-Oct-94	1.1	U
SB-04015	SB-04015-0100	10 - 10	04-Nov-94	1.3	U
SB-04015	SB-04015-0050	5 - 5	04-Nov-94	1.2	U
SB-04015	SB-04015-0075	7.5 - 7.5	04-Nov-94	1.3	U
SB-04104	W14-SB-04104-0105	10.5 - 10.5	10-Dec-93	11	
SB-04105	W14-SB-04105-0105	10.5 - 10.5	10-Dec-93	120	
SB-04105	W14-SB-04105-0120	12 - 12	10-Dec-93	440	
SB-04106	W20-SB-04106-0055	5.5 - 5.5	01-Jul-94	25	
SB-04107	W20-SB-04107-0015	1.5 - 1.5	17-Aug-94	14	
SB-04107	W20-SB-04107-0120	12 - 12	17-Aug-94	1.3	U
SB-04107	W20-SB-04107-0080	8 - 8	17-Aug-94	6.2	
SB-04108	W20-SB-04108-0015	1.5 - 1.5	17-Aug-94	50	
SB-04108	W20-SB-04108-0120	12 - 12	17-Aug-94	4.1	
SB-04108	W20-SB-04108-0065	6.5 - 6.5	17-Aug-94	14	
SB-04109	W20-SB-04109-0010	1 - 1	01-Jul-94	3.5	
SB-04109	W20-SB-04109-0110	11 - 11	01-Jul-94	7.2	
SB-04109	W20-SB-04109-0050	5 - 5	01-Jul-94	1	U
SB-04110	W20-SB-04110-0120	12 - 12	14-Jul-94	2.8	
SB-04111	W20-SB-04111-0120	12 - 12	30-Jun-94	1.2	U
SB-04111	W20-SB-04111-0035	3.5 - 3.5	30-Jun-94	3.6	
SB-04111	W20-SB-04111-0085	8.5 - 8.5	30-Jun-94	18	
SB-04112	W20-SB-04112-0015	1.5 - 1.5	16-Aug-94	1.3	U
SB-04112	W20-SB-04112-0025	2.5 - 2.5	16-Aug-94	1.2	U
SB-04113	W20-SB-04113-0015	1.5 - 1.5	16-Aug-94	1.3	U
SB-04113	W20-SB-04113-1025	2.5 - 2.5	16-Aug-94	1.2	U
SB-04113	W20-SB-04113-0025	2.5 - 2.5	16-Aug-94	1.3	U
SB-04114	W20-SB-04114-0010	1 - 1	11-Aug-94	1.1	U
SB-04114	W20-SB-04114-0100	10 - 10	11-Aug-94	1.1	U
SB-04114	W20-SB-04114-0060	6 - 6	11-Aug-94	1.1	U
SB-04115	W20-SB-04115-0015	1.5 - 1.5	12-Aug-94	1	U
SB-04115	W20-SB-04115-0045	4.5 - 4.5	15-Aug-94	1	U
SB-04115	W20-SB-04115-0095	9.5 - 9.5	15-Aug-94	1.8	
SB-04116	W20-SB-04116-0015	1.5 - 1.5	12-Aug-94	1	U
SB-04116	W20-SB-04116-0110	11 - 11	12-Aug-94	1.4	U
SB-04116	W20-SB-04116-0075	7.5 - 7.5	12-Aug-94	1	U
SB-04120	W20-SB-04120-0065	6.5 - 6.5	05-Jul-94	7.1	
SB-04130	SB-04130-0110	11 - 11	17-Feb-95	37	
SB-04131	SB-04131-0115	11.5 - 11.5	23-Feb-95	24	J
SB-04131	SB-04131-1115	11.5 - 11.5	23-Feb-95	43	J
SB-04402	W13-SB-04402-0110	11 - 11	17-Dec-93	1.4	U
SB-04402	W13-SB-04402-0030	3 - 3	17-Dec-93	2.4	
SB-04402	W13-SB-04402-0075	7.5 - 7.5	17-Dec-93	11	
SB-04403	W13-SB-04403-0110	11 - 11	17-Dec-93	1.3	U

Sample Location	Sample ID	Sample Interval[1] (ft. bgs)	Sample Date	Concentration (µg/kg)	Data Qualifier[2]
Trichloroethene (µg/kg) - 2004 Soil Screening Level = 2.0 µg/kg; PMCL = 5,500 µg/kg[3]					
SB-04403	W13-SB-04403-0025	2.5 - 2.5	17-Dec-93	1.1	U
SB-04403	W13-SB-04403-0080	8 - 8	17-Dec-93	1.4	U
SB-04403	W13-SB-04403-0085	8.5 - 8.5	17-Dec-93	1.5	U
SB-04404	W13-SB-04404-0110	11 - 11	17-Dec-93	1.4	U
SB-04404	W13-SB-04404-0025	2.5 - 2.5	17-Dec-93	1	U
SB-04404	W13-SB-04404-0075	7.5 - 7.5	17-Dec-93	1.1	U
SW-07	DP-0-SW07-0-045-PD	4 - 5	29-Aug-02	1.1	U
SW-07	DP-5-SW07-0-103-PD	9.4 - 11.2	29-Aug-02	1.5	U
SW-08	DP-0-SW08-0-045-PD	4 - 5	29-Aug-02	1	U
SW-08	DP-0-SW08-0-100-PD	9.5 - 10.5	29-Aug-02	1.6	UJ
SW-09	DP-5-SW09-0-115-PD	11 - 12	22-Aug-02	1.4	U
SW-09	DP-0-SW09-0-035-PD	3 - 4	22-Aug-02	1.1	U
SW-10	DP-0-SW10-0-105-PD	10 - 11	21-Aug-02	1.6	U
SW-10	DP-0-SW10-0-035-PD	3 - 4	21-Aug-02	1.4	U
SW-11	DP-0-SW11-0-038-PD	3.6 - 4.2	10-Sep-02	1.1	U
SW-12	DP-0-SW12-0-045-PD	4 - 5	30-Aug-02	1.1	UJ
SW-12	DP-0-SW12-0-100-PD	9.5 - 10.5	30-Aug-02	1.3	UJ
SW-13	DP-0-SW13-0-105-PD	10 - 11	22-Aug-02	1.4	U
SW-13	DP-0-SW13-0-045-PD	4 - 5	22-Aug-02	1	U
SW-14	DP-0-SW14-0-035-PD	3 - 4	22-Aug-02	1.1	U
SW-14	DP-0-SW14-0-085-PD	8 - 9	22-Aug-02	1.4	U
SW-15	DP-0-SW15-0-035-PD	3 - 4	22-Aug-02	1	U
SW-15	DP-0-SW15-0-085-PD	8 - 9	22-Aug-02	1.4	U
SW-16	DP-0-SW16-0-045-PD	4 - 5	20-Aug-02	1.4	U
SW-16	DP-0-SW16-0-085-PD	8 - 9	20-Aug-02	1.2	U
SW-17	DP-0-SW17-0-115-PD	11 - 12	20-Aug-02	1.3	U
SW-17	DP-0-SW17-0-055-PD	5 - 6	20-Aug-02	1.1	U
SW-18	DP-0-SW18-0-115-PD	11 - 12	15-Aug-02	1.4	U
SW-18	DP-0-SW18-0-055-PD	5 - 6	15-Aug-02	1.2	U
SW-19	DP-0-SW19-0-035-PD	3 - 4	23-Aug-02	1.1	U
SW-19	DP-0-SW19-0-085-PD	8 - 9	23-Aug-02	1.6	U
SW-20	DP-0-SW20-0-115-PD	11 - 12	22-Aug-02	1.3	U
SW-20	DP-1-SW20-0-035-PD	3 - 4	22-Aug-02	1	U
SW-20	DP-0-SW20-0-035-PD	3 - 4	22-Aug-02	1.2	U
SW-21	DP-0-SW21-0-037-PD	3.4 - 4	09-Sep-02	1.1	U
SW-21	DP-0-SW21-0-094-PD	9 - 9.7	09-Sep-02	1.2	UJ
SW-22	DP-0-SW22-0-115-PD	11 - 12	19-Aug-02	1.3	U
SW-22	DP-0-SW22-0-035-PD	3 - 4	19-Aug-02	1.1	U
SW-23	DP-0-SW23-0-105-PD	10 - 11	05-Sep-02	1.2	U
SW-23	DP-0-SW23-0-046-PD	4.4 - 4.8	05-Sep-02	1	U
SW-24	DP-0-SW24-0-040-PD	4 - 6	13-Aug-02	1.1	U
SW-24	DP-0-SW24-0-100-PD	9 - 11	13-Aug-02	1.3	U
SW-24	DP-1-SW24-0-100-PD	9 - 11	15-Aug-02	1.4	U
SW-25	DP-0-SW25-0-055-PD	5 - 6	22-Aug-02	1.2	U
SW-25	DP-0-SW25-0-085-PD	8 - 9	22-Aug-02	1.7	U
SW-26	DP-0-SW26-0-115-PD	11 - 12	22-Aug-02	1.3	U
SW-26	DP-0-SW26-0-055-PD	5 - 6	22-Aug-02	1.1	U
SW-27	DP-0-SW27-0-050-PD	4.5 - 5	05-Sep-02	1.2	U
SW-27	DP-1-SW27-0-100-PD	9 - 11	05-Sep-02	1.2	U
SW-27	DP-0-SW27-0-100-PD	9 - 11	05-Sep-02	1.3	U
SW-28	DP-0-SW28-0-5.5-PD	5 - 6	16-Aug-02	1.1	U
SW-28	DP-0-SW28-0-8.5-PD	8 - 9	16-Aug-02	1.3	U
SW-29	DP-0-SW29-0-3.5-PD	3 - 4	16-Aug-02	1	U
SW-29	DP-0-SW29-0-8.5-PD	8 - 9	16-Aug-02	1	U

2-40s Area COC Results
Trichloroethene Concentrations in Soil

Sample Location	Sample ID	Sample Interval[1] (ft. bgs)	Sample Date	Concentration (µg/kg)	Data Qualifier[2]
Trichloroethene (µg/kg) - 2004 Soil Screening Level = 2.0 µg/kg; PMCL = 5,500 µg/kg[3]					
SW-30	DP-0-SW30-0-050-PD	5 - 6	13-Aug-02	1.3	U
SW-30	DP-0-SW30-0-100-PD	9 - 10	13-Aug-02	1.4	U
SW-31	DP-0-SW31-0-045-PD	4.6 - 5.2	30-Aug-02	1.3	U
SW-31	DP-0-SW31-0-100-PD	9.5 - 10.5	30-Aug-02	1.4	U
SW-32	DP-0-SW32-0-038-PD	3.4 - 4.2	06-Sep-02	1.1	U
SW-32	DP-0-SW32-0-098-PD	9.5 - 10.3	06-Sep-02	1.2	U
SW-33	DP-0-SW33-0-100-PD	10 - 10.5	25-Sep-02	1.5	U
SW-33	DP-0-SW33-0-055-PD	5 - 6	25-Sep-02	1.1	U
SW-33	DP-1-SW33-0-055-PD	5 - 6	25-Sep-02	1.1	U
SW-34	DP-0-SW34-0-035-PD	3 - 4	23-Aug-02	1.2	U
SW-34	DP-0-SW34-0-085-PD	8 - 9	23-Aug-02	1.2	U
SW-34	DP-1-SW34-0-085-PD	8 - 9	23-Aug-02	1.2	U
SW-35	DP-0-SW35-0-035-PD	3 - 4	23-Aug-02	1.1	U
SW-35	DP-0-SW35-0-085-PD	8 - 9	23-Aug-02	1.2	U
SW-48	DP-0-SW48-0-115-PD	11 - 12	21-Aug-02	1.4	U
SW-48	DP-0-SW48-0-035-PD	3 - 4	21-Aug-02	1	U
SW-49	DP-0-SW49-0-045-PD	4 - 5	29-Aug-02	1.1	UJ
SW-49	DP-0-SW49-0-095-PD	9 - 9.5	29-Aug-02	1.3	UJ
SW-50	DP-0-SW50-0-060-PD	5.5 - 6.5	19-Aug-02	1	U
SW-51	DP-0-SW51-0-115-PD	11 - 12	20-Aug-02	1.3	U
SW-51	DP-0-SW51-0-055-PD	5 - 6	20-Aug-02	1.2	U
SW-52	DP-0-SW52-0-115-PD	11 - 12	19-Aug-02	1.3	U
SW-52	DP-0-SW52-0-035-PD	3 - 4	19-Aug-02	1	U
W12-SB1	W12-SB1-1	0 - 1.5	25-Jan-93	1.6	U
W12-SB1	W12-SB1-10	10 - 11.5	25-Jan-93	2	U
W12-SB2	W12-SB2-1	0 - 1.5	25-Jan-93	1.1	U
W12-SB2	W12-SB2-10	10 - 11.5	25-Jan-93	1.5	U
W12-SB3	W12-SB3-1	0 - 1.5	25-Jan-93	1.5	U
W12-SB3	W12-SB3-10	10 - 11.5	25-Jan-93	2.2	U

Note: (1) - Data restricted from surface to 12ft bgs.
(2) - Definitions for data qualifiers are provided on Table F-3.
(3) - PMCL - Preliminary Media Cleanup Level (Weston, 1999).

This page intentionally left blank

2-40s Area COC Results
Vinyl Chloride Concentrations in Soil

Sample Location	Sample ID	Sample Interval[1] (ft. bgs)	Sample Date	Concentration (µg/kg)	Data Qualifier[2]
Vinyl Chloride (µg/kg) - 2004 Soil Screening Level = 4.59 µg/kg; PMCL = 290 µg/kg[3]					
2-40-DP-001	2-40-DP-01-01-S-0	0 - 1	25-Jun-08	1	U
2-40-DP-001	2-40-DP-01-04-S-0	4 - 5	25-Jun-08	1.1	U
2-40-DP-001	2-40-DP-01-09-S-0	9 - 10	25-Jun-08	1	U
2-40-DP-002	2-40-DP-02-01-S-0	0 - 1	26-Jun-08	1.1	U
2-40-DP-002	2-40-DP-02-04-S-0	4 - 5	26-Jun-08	1.2	U
2-40-DP-002	2-40-DP-02-09-S-0	9 - 10	26-Jun-08	1.2	U
2-40-DP-003	2-40-DP-03-01-S-0	0 - 1	25-Jun-08	0.9	U
2-40-DP-003	2-40-DP-03-04-S-0	4 - 5	25-Jun-08	1	U
2-40-DP-003	2-40-DP-03-09-S-0	9 - 10	25-Jun-08	1.3	U
2-40-DP-003	2-40-DP-03-09-S-0	9 - 10	25-Jun-08	81	U
2-40-DP-004	2-40-DP-04-01-S-0	0 - 1	12-Jun-08	1.1	UJ
2-40-DP-004	2-40-DP-04-04-S-0	4 - 5	12-Jun-08	1.2	UJ
2-40-DP-004	2-40-DP-04-09-S-0	9 - 10	12-Jun-08	1.4	UJ
2-40-DP-004	2-40-DP-04-09-S-0	9 - 10	12-Jun-08	1.5	UJ
2-40-DP-005	2-40-DP-05-01-S-0	0 - 1	18-Jun-08	1.2	U
2-40-DP-005	2-40-DP-05-04-S-0	4 - 5	18-Jun-08	1.4	U
2-40-DP-005	2-40-DP-05-09-S-0	9 - 10	18-Jun-08	1.5	U
2-40-DP-006	2-40-DP-06-01-S-0	0 - 1	16-Jun-08	0.9	UJ
2-40-DP-006	2-40-DP-06-04-S-0	4 - 5	16-Jun-08	1.2	UJ
2-40-DP-006	2-40-DP-06-09-S-0	9 - 10	16-Jun-08	1.4	UJ
2-40-DP-007	2-40-DP-07-01-S-0	0 - 1	03-Jul-08	0.9	U
2-40-DP-007	2-40-DP-07-01-S-0	0 - 1	03-Jul-08	0.9	U
2-40-DP-007	2-40-DP-07-04-S-0	4 - 5	03-Jul-08	1	U
2-40-DP-007	2-40-DP-07-04-S-0	4 - 5	03-Jul-08	1	U
2-40-DP-007	2-40-DP-07-09-S-0	9 - 10	03-Jul-08	1	U
2-40-DP-008	2-40-DP-08-01-S-0	0 - 1	03-Jul-08	0.8	U
2-40-DP-008	2-40-DP-08-04-S-0	4 - 5	03-Jul-08	1	U
2-40-DP-008	2-40-DP-08-09-S-0	9 - 10	03-Jul-08	1	U
2-40-DP-009	2-40-DP-09-01-S-0	0 - 1	07-Jul-08	1	U
2-40-DP-009	2-40-DP-09-04-S-0	4 - 5	07-Jul-08	1.2	U
2-40-DP-009	2-40-DP-09-09-S-0	9 - 10	07-Jul-08	1.2	U
2-40-DP-010	2-40-DP-10-01-S-0	0 - 1	23-Jun-08	0.9	UJ
2-40-DP-010	2-40-DP-10-04-S-0	4 - 5	23-Jun-08	0.9	UJ
2-40-DP-010	2-40-DP-10-09-S-0	9 - 10	23-Jun-08	1.3	UJ
2-40-DP-011	2-40-DP-11-01-S-0	0 - 1	24-Jun-08	1	U
2-40-DP-011	2-40-DP-11-04-S-0	4 - 5	24-Jun-08	1.3	U
2-40-DP-011	2-40-DP-11-09-S-0	9 - 10	24-Jun-08	1.3	U
2-40-DP-012	2-40-DP-12-01-S-0	0 - 1	20-Jun-08	1	U
2-40-DP-012	2-40-DP-12-04-S-0	4 - 5	20-Jun-08	1.4	U
2-40-DP-012	2-40-DP-12-09-S-0	9 - 10	20-Jun-08	1.7	U
2-40-DP-012	2-40-DP-12-09-S-0	9 - 10	20-Jun-08	1.7	U
2-40-DP-013	2-40-DP-13-01-S-0	0 - 1	03-Jul-08	1.1	U
2-40-DP-013	2-40-DP-13-04-S-0	4 - 5	03-Jul-08	1.4	U
2-40-DP-013	2-40-DP-13-09-S-0	9 - 10	03-Jul-08	1.1	U
2-40-DP-014	2-40-DP-14-01-S-0	0 - 1	10-Jun-08	0.9	UJ
2-40-DP-014	2-40-DP-14-04-S-0	4 - 5	10-Jun-08	0.9	UJ
2-40-DP-014	2-40-DP-14-09-S-0	9 - 10	10-Jun-08	1.1	UJ
2-40-DP-015	2-40-DP-15-01-S-0	0 - 1	11-Jun-08	1.1	UJ
2-40-DP-015	2-40-DP-15-04-S-0	4 - 5	11-Jun-08	1.1	UJ
2-40-DP-015	2-40-DP-15-09-S-0	9 - 10	11-Jun-08	1.1	UJ
2-40-DP-016	2-40-DP-16-01-S-0	0 - 1	13-Jun-08	0.8	UJ
2-40-DP-016	2-40-DP-16-01-S-0	0 - 1	13-Jun-08	1	UJ
2-40-DP-016	2-40-DP-16-04-S-0	4 - 5	13-Jun-08	1.3	UJ
2-40-DP-016	2-40-DP-16-09-S-0	9 - 10	13-Jun-08	1.3	UJ

2-40s Area COC Results
Vinyl Chloride Concentrations in Soil

Sample Location	Sample ID	Sample Interval[1] (ft. bgs)	Sample Date	Concentration (µg/kg)	Data Qualifier[2]
Vinyl Chloride (µg/kg) - 2004 Soil Screening Level = 4.59 µg/kg; PMCL = 290 µg/kg[3]					
2-40-DP-016	2-40-DP-16-09-S-0	9 - 10	13-Jun-08	1.3	UJ
2-40-DP-017	2-40-DP-17-01-S-0	0 - 1	12-Jun-08	1	UJ
2-40-DP-017	2-40-DP-17-04-S-0	4 - 5	12-Jun-08	1.2	UJ
2-40-DP-017	2-40-DP-17-09-S-0	9 - 10	12-Jun-08	1	UJ
2-40-DP-018	2-40-DP-18-01-S-0	0 - 1	06-Jun-08	0.9	UJ
2-40-DP-018	2-40-DP-18-04-S-0	4 - 5	06-Jun-08	1.1	UJ
2-40-DP-018	2-40-DP-18-09-S-0	9 - 10	06-Jun-08	1.2	UJ
2-40-DP-019	2-40-DP-19-01-S-0	0 - 1	19-May-08	0.9	U
2-40-DP-019	2-40-DP-19-01-S-0	0 - 1	19-May-08	51	U
2-40-DP-019	2-40-DP-19-04-S-0	4 - 5	19-May-08	1.1	U
2-40-DP-019	2-40-DP-19-09-S-0	9 - 10	19-May-08	50	U
2-40-DP-019	2-40-DP-19-09-S-0	9 - 10	19-May-08	1	U
2-40-DP-019	2-40-DP-19-09-S-0	9 - 10	19-May-08	0.9	U
2-40-DP-020	2-40-DP-20-01-S-0	0 - 1	03-Jul-08	1.1	U
2-40-DP-020	2-40-DP-20-01-S-0	0 - 1	03-Jul-08	1	U
2-40-DP-020	2-40-DP-20-04-S-0	4 - 5	03-Jul-08	1.2	U
2-40-DP-020	2-40-DP-20-04-S-0	4 - 5	03-Jul-08	1.2	U
2-40-DP-020	2-40-DP-20-09-S-0	9 - 10	03-Jul-08	1.1	U
2-40-DP-021	2-40-DP-21-01-S-0	0 - 1	20-Jun-08	1.2	U
2-40-DP-021	2-40-DP-21-04-S-0	4 - 5	20-Jun-08	1.3	U
2-40-DP-021	2-40-DP-21-09-S-0	9 - 10	20-Jun-08	1.4	U
2-40-DP-022	2-40-DP-22-01-S-0	0 - 1	19-Jun-08	0.9	U
2-40-DP-022	2-40-DP-22-04-S-0	4 - 5	19-Jun-08	1.3	U
2-40-DP-022	2-40-DP-22-09-S-0	9 - 10	19-Jun-08	1.6	U
2-40-DP-022	2-40-DP-22-09-S-0	9 - 10	19-Jun-08	1.7	U
2-40-DP-023	2-40-DP-23-01-S-0	0 - 1	30-Jun-08	1.6	UJ
2-40-DP-023	2-40-DP-23-04-S-0	4 - 5	30-Jun-08	1.3	U
2-40-DP-023	2-40-DP-23-09-S-0	9 - 10	30-Jun-08	1.1	U
2-40-DP-024	2-40-DP-24-01-S-0	0 - 1	10-Jun-08	1	UJ
2-40-DP-024	2-40-DP-24-04-S-0	4 - 5	10-Jun-08	1.1	UJ
2-40-DP-024	2-40-DP-24-09-S-0	9 - 10	10-Jun-08	1.5	UJ
2-40-DP-025	2-40-DP-25-01-S-0	0 - 1	03-Jul-08	1.2	UJ
2-40-DP-025	2-40-DP-25-04-S-0	4 - 5	03-Jul-08	1.1	U
2-40-DP-025	2-40-DP-25-09-S-0	9 - 10	03-Jul-08	1.1	U
2-40-DP-025	2-40-DP-25-09-S-0	9 - 10	03-Jul-08	1.1	U
2-40-DP-026	2-40-DP-26-01-S-0	0 - 1	01-Jul-08	1.5	U
2-40-DP-026	2-40-DP-26-04-S-0	4 - 5	01-Jul-08	1.3	U
2-40-DP-026	2-40-DP-26-09-S-0	9 - 10	01-Jul-08	1.4	U
2-40-DP-026	2-40-DP-26-09-S-0	9 - 10	01-Jul-08	1.5	Y
2-40-DP-027	2-40-DP-27-01-S-0	0 - 1	05-Jun-08	1	UJ
2-40-DP-027	2-40-DP-27-04-S-0	4 - 5	05-Jun-08	1.2	UJ
2-40-DP-027	2-40-DP-27-09-S-0	9 - 10	05-Jun-08	1.2	UJ
2-40-DP-028	2-40-DP-28-01-S-0	0 - 1	06-Jun-08	1.2	UJ
2-40-DP-028	2-40-DP-28-04-S-0	4 - 5	06-Jun-08	1.3	UJ
2-40-DP-028	2-40-DP-28-09-S-0	9 - 10	06-Jun-08	1.5	UJ
2-40-DP-029	2-40-DP-29-01-S-0	0 - 1	03-Jun-08	1.2	UJ
2-40-DP-029	2-40-DP-29-04-S-0	4 - 5	03-Jun-08	1.2	UJ
2-40-DP-029	2-40-DP-29-09-S-0	9 - 10	03-Jun-08	1.5	UJ
2-40-DP-030	2-40-DP-30-01-S-0	0 - 1	16-Jun-08	1.1	UJ
2-40-DP-030	2-40-DP-30-04-S-0	4 - 5	16-Jun-08	0.9	UJ
2-40-DP-030	2-40-DP-30-09-S-0	9 - 10	16-Jun-08	1.1	UJ
2-40-DP-031	2-40-DP-31-01-S-0	0 - 1	08-Jul-08	0.9	U
2-40-DP-031	2-40-DP-31-04-S-0	4 - 5	08-Jul-08	0.9	U
2-40-DP-031	2-40-DP-31-09-S-0	9 - 10	08-Jul-08	1	U

2-40s Area COC Results
Vinyl Chloride Concentrations in Soil

Sample Location	Sample ID	Sample Interval[1] (ft. bgs)	Sample Date	Concentration (µg/kg)	Data Qualifier[2]
Vinyl Chloride (µg/kg) - 2004 Soil Screening Level = 4.59 µg/kg; PMCL = 290 µg/kg[3]					
2-40-DP-032	2-40-DP-32-01-S-0	0 - 1	28-May-08	1.2	UJ
2-40-DP-032	2-40-DP-32-04-S-0	4 - 5	28-May-08	1.3	UJ
2-40-DP-032	2-40-DP-32-09-S-0	9 - 10	28-May-08	2	UJ
2-40-DP-033	2-40-DP-33-01-S-0	0 - 1	02-Jun-08	1	UJ
2-40-DP-033	2-40-DP-33-04-S-0	4 - 5	02-Jun-08	1	UJ
2-40-DP-033	2-40-DP-33-09-S-0	9 - 10	02-Jun-08	0.8	UJ
2-40-DP-034	2-40-DP-34-01-S-0	0 - 1	07-Jul-08	1	U
2-40-DP-034	2-40-DP-34-04-S-0	4 - 5	07-Jul-08	1	U
2-40-DP-034	2-40-DP-34-09-S-0	9 - 10	07-Jul-08	1.2	U
2-40-DP-035	2-40-DP-35-01-S-0	0 - 1	30-May-08	1	UJ
2-40-DP-035	2-40-DP-35-04-S-0	4 - 5	30-May-08	1.3	UJ
2-40-DP-035	2-40-DP-35-09-S-0	9 - 10	30-May-08	1.2	UJ
2-40-DP-036	2-40-DP-36-01-S-0	0 - 1	01-Jul-08	1	U
2-40-DP-036	2-40-DP-36-04-S-0	4 - 5	01-Jul-08	1.1	U
2-40-DP-036	2-40-DP-36-09-S-0	9 - 10	01-Jul-08	1.1	U
2-40-DP-037	2-40-DP-37-01-S-0	0 - 1	22-May-08	1	UJ
2-40-DP-037	2-40-DP-37-04-S-0	4 - 5	22-May-08	1	UJ
2-40-DP-037	2-40-DP-37-09-S-0	9 - 10	22-May-08	0.8	UJ
2-40-DP-038	2-40-DP-38-01-S-0	0 - 1	21-May-08	1	U
2-40-DP-038	2-40-DP-38-04-S-0	4 - 5	21-May-08	0.9	U
2-40-DP-038	2-40-DP-38-09-S-0	9 - 10	21-May-08	1	U
2-40-DP-039	2-40-DP-39-01-S-0	0 - 1	20-May-08	1	U
2-40-DP-039	2-40-DP-39-04-S-0	4 - 5	20-May-08	1.1	U
2-40-DP-039	2-40-DP-39-09-S-0	9 - 10	20-May-08	0.9	U
2-40-DP-040	2-40-DP-40-01-S-0	0 - 1	15-May-08	0.9	U
2-40-DP-040	2-40-DP-40-04-S-0	4 - 5	15-May-08	0.8	U
2-40-DP-040	2-40-DP-40-09-S-0	9 - 10	15-May-08	1	U
2-40-DP-041	2-40-DP-41-01-S-0	0 - 1	14-May-08	0.9	U
2-40-DP-041	2-40-DP-41-04-S-0	4 - 5	14-May-08	1.1	U
2-40-DP-041	2-40-DP-41-09-S-0	9 - 10	14-May-08	1.2	U
2-40-DP-042	2-40-DP-42-01-S-0	0 - 1	13-May-08	1	U
2-40-DP-042	2-40-DP-42-04-S-0	4 - 5	13-May-08	1.1	U
2-40-DP-042	2-40-DP-42-09-S-0	9 - 10	13-May-08	1.1	U
2-40-DP-043	2-40-DP-43-01-S-0	0 - 1	12-May-08	1	U
2-40-DP-043	2-40-DP-43-04-S-0	4 - 5	12-May-08	0.9	U
2-40-DP-043	2-40-DP-43-09-S-0	9 - 10	12-May-08	1	U
2-40-DP-043	2-40-DP-43-09-S-0	9 - 10	12-May-08	1.2	UJ
2-40-DP-045	2-40-DP-45-01-S-0	0 - 1	27-May-08	1.2	UJ
2-40-DP-045	2-40-DP-45-04-S-0	4 - 5	27-May-08	1.3	UJ
2-40-DP-045	2-40-DP-45-09-S-0	9 - 10	27-May-08	1	UJ
2-40-DP-046	2-40-DP-46-01-S-0	0 - 1	09-Jun-08	1.1	UJ
2-40-DP-046	2-40-DP-46-04-S-0	4 - 5	09-Jun-08	1.8	UJ
2-40-DP-046	2-40-DP-46-09-S-0	9 - 10	09-Jun-08	1.2	UJ
2-40-DP-047	2-40-DP-47-01-S-0	0 - 1	25-Jun-08	1	U
2-40-DP-047	2-40-DP-47-04-S-0	4 - 5	25-Jun-08	1.2	U
2-40-DP-047	2-40-DP-47-09-S-0	9 - 10	25-Jun-08	1.4	U
2-40-DP-048	2-40-DP-48-01-S-0	0 - 1	01-Jul-08	1.1	U
2-40-DP-048	2-40-DP-48-04-S-0	4 - 5	01-Jul-08	1.3	U
2-40-DP-048	2-40-DP-48-09-S-0	9 - 10	01-Jul-08	4	
2-40-DP-049	2-40-DP-49-01-S-0	0 - 1	27-Jun-08	0.9	U
2-40-DP-049	2-40-DP-49-04-S-0	4 - 5	27-Jun-08	1.3	U
2-40-DP-049	2-40-DP-49-09-S-0	9 - 10	27-Jun-08	1	U
2-40-DP-050	2-40-DP-50-01-S-0	0 - 1	18-Jun-08	1	U
2-40-DP-050	2-40-DP-50-05-S-0	5 - 6	18-Jun-08	1.2	UJ

2-40s Area COC Results
Vinyl Chloride Concentrations in Soil

Sample Location	Sample ID	Sample Interval[1] (ft. bgs)	Sample Date	Concentration (µg/kg)	Data Qualifier[2]
Vinyl Chloride (µg/kg) - 2004 Soil Screening Level = 4.59 µg/kg; PMCL = 290 µg/kg[3]					
2-40-DP-050	2-40-DP-50-09-S-0	9 - 10	18-Jun-08	1.5	U
2-40-DP-051	2-40-DP-51-01-S-0	0 - 1	03-Jun-08	1	UJ
2-40-DP-051	2-40-DP-51-04-S-0	4 - 5	03-Jun-08	1	UJ
2-40-DP-051	2-40-DP-51-09-S-0	9 - 10	03-Jun-08	1.1	UJ
2-40-DP-052	2-40-DP-52-01-S-0	0 - 1	02-Jul-08	1	U
2-40-DP-052	2-40-DP-52-04-S-0	4 - 5	02-Jul-08	1.4	U
2-40-DP-052	2-40-DP-52-04-S-0	4 - 5	02-Jul-08	1.1	U
2-40-DP-052	2-40-DP-52-09-S-0	9 - 10	02-Jul-08	1.4	U
2-40-DP-053	2-40-DP-53-01-S-0	0 - 1	09-Jun-08	0.9	UJ
2-40-DP-053	2-40-DP-53-04-S-0	4 - 5	09-Jun-08	1.5	UJ
2-40-DP-053	2-40-DP-53-09-S-0	9 - 10	09-Jun-08	1	UJ
2-40-DP-054	2-40-DP-54-01-S-0	0 - 1	06-Jun-08	1.6	UJ
2-40-DP-054	2-40-DP-54-04-S-0	4 - 5	06-Jun-08	1.4	UJ
2-40-DP-054	2-40-DP-54-04-S-0	4 - 5	06-Jun-08	1.7	UJ
2-40-DP-054	2-40-DP-54-09-S-0	9 - 10	06-Jun-08	1.5	UJ
2-40-DP-055	2-40-DP-55-01-S-0	0 - 1	07-Jul-08	1	U
2-40-DP-055	2-40-DP-55-04-S-0	4 - 5	07-Jul-08	1.2	U
2-40-DP-055	2-40-DP-55-09-S-0	9 - 10	07-Jul-08	1.8	U
2-40-DP-055	2-40-DP-55-09-S-0	9 - 10	07-Jul-08	1.6	U
2-40-DP-056	2-40-DP-56-01-S-0	0 - 1	04-Jun-08	1.8	U
2-40-DP-056	2-40-DP-56-04-S-0	4 - 5	04-Jun-08	1.3	U
2-40-DP-056	2-40-DP-56-09-S-0	9 - 10	04-Jun-08	1	UJ
2-40-DP-056	2-40-DP-56-09-S-0	9 - 10	04-Jun-08	80	UJ
2-40-DP-057	2-40-DP-57-01-S-0	0 - 1	05-Jun-08	1	UJ
2-40-DP-057	2-40-DP-57-04-S-0	4 - 5	05-Jun-08	1	UJ
2-40-DP-057	2-40-DP-57-09-S-0	9 - 10	05-Jun-08	1.5	UJ
2-40-DP-058	2-40-DP-58-01-S-0	0 - 1	10-Jun-08	1.1	UJ
2-40-DP-058	2-40-DP-58-04-S-0	4 - 5	10-Jun-08	1.2	UJ
2-40-DP-058	2-40-DP-58-09-S-0	9 - 10	10-Jun-08	1.6	UJ
2-40-DP-059	2-40-DP-59-01-S-0	0 - 1	18-Jun-08	0.9	U
2-40-DP-059	2-40-DP-59-04-S-0	4 - 5	18-Jun-08	1	U
2-40-DP-059	2-40-DP-59-09-S-0	9 - 10	18-Jun-08	1.4	U
2-40-DP-060	2-40-DP-60-01-S-0	0 - 1	17-Jun-08	1	UJ
2-40-DP-060	2-40-DP-60-04-S-0	4 - 5	17-Jun-08	1.2	UJ
2-40-DP-060	2-40-DP-60-09-S-0	9 - 10	17-Jun-08	1.6	UJ
2-40-DP-060	2-40-DP-60-09-S-0	9 - 10	17-Jun-08	1.4	UJ
2-40-DP-061	2-40-DP-61-01-S-0	0 - 1	11-Jun-08	0.9	UJ
2-40-DP-061	2-40-DP-61-04-S-0	4 - 5	11-Jun-08	1.3	UJ
2-40-DP-061	2-40-DP-61-09-S-0	9 - 10	11-Jun-08	1.3	UJ
2-40-DP-062	2-40-DP-62-01-S-0	0 - 1	17-Jun-08	0.9	UJ
2-40-DP-062	2-40-DP-62-04-S-0	4 - 5	17-Jun-08	1.2	UJ
2-40-DP-062	2-40-DP-62-09-S-0	9 - 10	17-Jun-08	1.1	UJ
2-40-DP-062	2-40-DP-62-09-S-0	9 - 10	17-Jun-08	1.2	UJ
2-40-DP-063	2-40-DP-63-01-S-0	0 - 1	17-Jun-08	1	UJ
2-40-DP-063	2-40-DP-63-04-S-0	4 - 5	17-Jun-08	1.3	UJ
2-40-DP-063	2-40-DP-63-09-S-0	9 - 10	17-Jun-08	1.4	UJ
2-40-DP-063	2-40-DP-63-09-S-0	9 - 10	17-Jun-08	1.5	UJ
2-40-DP-064	2-40-DP-64-01-S-0	0 - 1	05-Jun-08	1	UJ
2-40-DP-064	2-40-DP-64-04-S-0	4 - 5	05-Jun-08	1.3	UJ
2-40-DP-064	2-40-DP-64-09-S-0	9 - 10	05-Jun-08	1.5	UJ
2-40-DP-065	2-40-DP-65-01-S-0	0 - 1	09-Jun-08	1	UJ
2-40-DP-065	2-40-DP-65-04-S-0	4 - 5	09-Jun-08	1.2	UJ
2-40-DP-065	2-40-DP-65-09-S-0	9 - 10	09-Jun-08	1.4	UJ
2-40-DP-066	2-40-DP-66-01-S-0	0 - 1	13-Jun-08	0.9	UJ

2-40s Area COC Results
Vinyl Chloride Concentrations in Soil

Sample Location	Sample ID	Sample Interval[1] (ft. bgs)	Sample Date	Concentration (µg/kg)	Data Qualifier[2]
Vinyl Chloride (µg/kg) - 2004 Soil Screening Level = 4.59 µg/kg; PMCL = 290 µg/kg[3]					
2-40-DP-066	2-40-DP-66-04-S-0	4 - 5	13-Jun-08	1	UJ
2-40-DP-066	2-40-DP-66-09-S-0	9 - 10	13-Jun-08	1.1	UJ
2-40-DP-067	2-40-DP-67-01-S-0	0 - 1	19-Jun-08	1	U
2-40-DP-067	2-40-DP-67-04-S-0	4 - 5	19-Jun-08	1.2	U
2-40-DP-067	2-40-DP-67-09-S-0	9 - 10	19-Jun-08	1.7	U
2-40-DP-067	2-40-DP-67-09-S-0	9 - 10	19-Jun-08	1.7	U
2-40-DP-068	2-40-DP-68-01-S-0	0 - 1	19-Jun-08	1	U
2-40-DP-068	2-40-DP-68-04-S-0	4 - 5	19-Jun-08	1.2	U
2-40-DP-068	2-40-DP-68-09-S-0	9 - 10	19-Jun-08	1.4	U
2-40-DP-069	2-40-DP-69-01-S-0	0 - 1	28-May-08	1.1	UJ
2-40-DP-069	2-40-DP-69-04-S-0	4 - 5	28-May-08	1.1	UJ
2-40-DP-069	2-40-DP-69-09-S-0	9 - 10	28-May-08	1.7	UJ
2-40-DP-070	2-40-DP-70-01-S-0	0 - 1	27-May-08	1.6	UJ
2-40-DP-070	2-40-DP-70-04-S-0	4 - 5	27-May-08	1.4	UJ
2-40-DP-070	2-40-DP-70-09-S-0	9 - 10	27-May-08	2.8	UJ
2-40-DP-071	2-40-DP-71-01-S-0	0 - 1	23-Jun-08	1.2	UJ
2-40-DP-071	2-40-DP-71-04-S-0	4 - 5	23-Jun-08	2.1	U
2-40-DP-071	2-40-DP-71-04-S-0	4 - 5	23-Jun-08	1.8	UJ
2-40-DP-071	2-40-DP-71-09-S-0	9 - 10	23-Jun-08	1.1	UJ
2-40-DP-072	2-40-DP-72-01-S-0	0 - 1	24-Jun-08	1	U
2-40-DP-072	2-40-DP-72-04-S-0	4 - 5	24-Jun-08	1.2	U
2-40-DP-072	2-40-DP-72-09-S-0	9 - 10	24-Jun-08	1.2	U
2-40-DP-073	2-40-DP-73-01-S-0	0 - 1	25-Jun-08	1.2	U
2-40-DP-073	2-40-DP-73-01-S-0	0 - 1	25-Jun-08	1.2	U
2-40-DP-073	2-40-DP-73-01-S-0	0 - 1	25-Jun-08	65	U
2-40-DP-073	2-40-DP-73-04-S-0	4 - 5	25-Jun-08	1.2	U
2-40-DP-073	2-40-DP-73-09-S-0	9 - 10	25-Jun-08	1.1	U
2-40-DP-074	2-40-DP-74-01-S-0	0 - 1	02-Jul-08	1	U
2-40-DP-074	2-40-DP-74-04-S-0	4 - 5	02-Jul-08	0.9	U
2-40-DP-074	2-40-DP-74-09-S-0	9 - 10	02-Jul-08	1.3	UJ
2-40-DP-075	2-40-DP-75-01-S-0	0 - 1	01-Jul-08	1.1	U
2-40-DP-075	2-40-DP-75-04-S-0	4 - 5	01-Jul-08	1.3	U
2-40-DP-075	2-40-DP-75-09-S-0	9 - 10	01-Jul-08	1.4	U
2-40-DP-076	2-40-DP-76-01-S-0	0 - 1	05-Jun-08	1.9	UJ
2-40-DP-076	2-40-DP-76-04-S-0	4 - 5	05-Jun-08	2.1	UJ
2-40-DP-076	2-40-DP-76-09-S-0	9 - 10	05-Jun-08	1.3	UJ
2-40-DP-077	2-40-DP-77-01-S-0	0 - 1	02-Jun-08	1	UJ
2-40-DP-077	2-40-DP-77-04-S-0	4 - 5	02-Jun-08	1.2	UJ
2-40-DP-077	2-40-DP-77-09-S-0	9 - 10	02-Jun-08	1.5	UJ
2-40-DP-078	2-40-DP-78-01-S-0	0 - 1	28-May-08	1.1	UJ
2-40-DP-078	2-40-DP-78-04-S-0	4 - 5	28-May-08	1.2	UJ
2-40-DP-078	2-40-DP-78-09-S-0	9 - 10	28-May-08	1.6	UJ
2-40-DP-079	2-40-DP-79-01-S-0	0 - 1	24-Jun-08	1	U
2-40-DP-079	2-40-DP-79-04-S-0	4 - 5	24-Jun-08	1.2	U
2-40-DP-079	2-40-DP-79-09-S-0	9 - 10	24-Jun-08	1.4	U
2-40-DP-080	2-40-DP-80-01-S-0	0 - 1	09-Jun-08	0.9	UJ
2-40-DP-080	2-40-DP-80-04-S-0	4 - 5	09-Jun-08	1.1	UJ
2-40-DP-080	2-40-DP-80-09-S-0	9 - 10	09-Jun-08	1.2	UJ
2-40-DP-081	2-40-DP-81-01-S-0	0 - 1	06-Jun-08	1.6	UJ
2-40-DP-081	2-40-DP-81-04-S-0	4 - 5	06-Jun-08	1.2	UJ
2-40-DP-081	2-40-DP-81-09-S-0	9 - 10	06-Jun-08	1.5	UJ
2-40-DP-081	2-40-DP-81-09-S-0	9 - 10	06-Jun-08	1.4	UJ
2-40-DP-082	2-40-DP-82-01-S-0	0 - 1	13-Jun-08	1	UJ
2-40-DP-082	2-40-DP-82-04-S-0	4 - 5	13-Jun-08	1.2	UJ

2-40s Area COC Results
Vinyl Chloride Concentrations in Soil

Sample Location	Sample ID	Sample Interval[1] (ft. bgs)	Sample Date	Concentration (µg/kg)	Data Qualifier[2]
Vinyl Chloride (µg/kg) - 2004 Soil Screening Level = 4.59 µg/kg; PMCL = 290 µg/kg[3]					
2-40-DP-082	2-40-DP-82-09-S-0	9 - 10	13-Jun-08	1.2	UJ
2-40-DP-083	2-40-DP-83-01-S-0	0 - 1	03-Jun-08	0.9	UJ
2-40-DP-083	2-40-DP-83-01-S-0	0 - 1	03-Jun-08	1.1	UJ
2-40-DP-083	2-40-DP-83-04-S-0	4 - 5	03-Jun-08	1.6	UJ
2-40-DP-083	2-40-DP-83-09-S-0	9 - 10	03-Jun-08	1.3	UJ
2-40-DP-084	2-40-DP-84-01-S-0	0 - 1	30-May-08	1.1	UJ
2-40-DP-084	2-40-DP-84-04-S-0	4 - 5	30-May-08	1.2	UJ
2-40-DP-084	2-40-DP-84-09-S-0	9 - 10	30-May-08	1.3	UJ
2-40-DP-085	2-40-DP-85-01-S-0	0 - 1	02-Jul-08	1.2	U
2-40-DP-085	2-40-DP-85-04-S-0	4 - 5	02-Jul-08	1.1	U
2-40-DP-085	2-40-DP-85-09-S-0	9 - 10	02-Jul-08	1.3	U
2-40-DP-086	2-40-DP-86-01-S-0	0 - 1	13-Jun-08	1	UJ
2-40-DP-086	2-40-DP-86-04-S-0	4 - 5	13-Jun-08	1	UJ
2-40-DP-086	2-40-DP-86-04-S-0	4 - 5	13-Jun-08	1	UJ
2-40-DP-086	2-40-DP-86-09-S-0	9 - 10	13-Jun-08	1	UJ
2-40-DP-087	2-40-DP-87-01-S-0	0 - 1	13-Jun-08	1	UJ
2-40-DP-087	2-40-DP-87-04-S-0	4 - 5	13-Jun-08	1.3	UJ
2-40-DP-087	2-40-DP-87-09-S-0	9 - 10	13-Jun-08	1	UJ
2-40-DP-088	2-40-DP-88-01-S-0	0 - 1	13-Jun-08	0.9	UJ
2-40-DP-088	2-40-DP-88-04-S-0	4 - 5	13-Jun-08	1.2	UJ
2-40-DP-088	2-40-DP-88-09-S-0	9 - 10	13-Jun-08	1.2	UJ
2-40-DP-089	2-40-DP-89-01-S-0	0 - 1	13-Jun-08	1	UJ
2-40-DP-089	2-40-DP-89-04-S-0	4 - 5	13-Jun-08	1.2	UJ
2-40-DP-089	2-40-DP-89-09-S-0	9 - 10	13-Jun-08	1.2	UJ
2-40-DP-090	2-40-DP-90-01-S-0	0 - 1	06-Jun-08	1.2	UJ
2-40-DP-090	2-40-DP-90-04-S-0	4 - 5	06-Jun-08	1.3	UJ
2-40-DP-090	2-40-DP-90-09-S-0	9 - 10	06-Jun-08	2	UJ
2-40-DP-091	2-40-DP-91-01-S-0	0 - 1	04-Jun-08	1.1	U
2-40-DP-091	2-40-DP-91-04-S-0	4 - 5	04-Jun-08	1.3	U
2-40-DP-091	2-40-DP-91-09-S-0	9 - 10	04-Jun-08	1.7	U
2-40-DP-091	2-40-DP-91-09-S-0	9 - 10	04-Jun-08	1.7	UJ
2-40-DP-092	2-40-DP-92-01-S-0	0 - 1	03-Jun-08	1.1	UJ
2-40-DP-092	2-40-DP-92-04-S-0	4 - 5	03-Jun-08	1.2	UJ
2-40-DP-092	2-40-DP-92-09-S-0	9 - 10	03-Jun-08	1.4	UJ
2-40-DP-092	2-40-DP-92-09-S-0	9 - 10	03-Jun-08	1.3	UJ
2-40-DP-093	2-40-DP-93-01-S-0	0 - 1	08-Jul-08	0.8	U
2-40-DP-093	2-40-DP-93-04-S-0	4 - 5	08-Jul-08	1	U
2-40-DP-093	2-40-DP-93-09-S-0	9 - 10	08-Jul-08	0.9	U
2-40-DP-094	2-40-DP-94-01-S-0	0 - 1	30-Jun-08	1.1	U
2-40-DP-094	2-40-DP-94-04-S-0	4 - 5	30-Jun-08	1	U
2-40-DP-094	2-40-DP-94-09-S-0	9 - 10	30-Jun-08	1.1	U
2-40-DP-095	2-40-DP-95-01-S-0	0 - 1	09-Jun-08	1.1	UJ
2-40-DP-095	2-40-DP-95-04-S-0	4 - 5	09-Jun-08	1.6	UJ
2-40-DP-095	2-40-DP-95-04-S-0	4 - 5	09-Jun-08	1.5	UJ
2-40-DP-095	2-40-DP-95-09-S-0	9 - 10	09-Jun-08	0.9	UJ
2-40-DP-096	2-40-DP-96-01-S-0	0 - 1	23-Jun-08	0.9	UJ
2-40-DP-096	2-40-DP-96-01-S-0	0 - 1	23-Jun-08	0.8	UJ
2-40-DP-096	2-40-DP-96-04-S-0	4 - 5	23-Jun-08	1.1	UJ
2-40-DP-096	2-40-DP-96-09-S-0	9 - 10	23-Jun-08	1	UJ
2-40-DP-097	2-40-DP-97-01-S-0	0 - 1	07-Jul-08	1.1	U
2-40-DP-097	2-40-DP-97-04-S-0	4 - 5	07-Jul-08	1.2	UJ
2-40-DP-097	2-40-DP-97-09-S-0	9 - 10	07-Jul-08	0.9	U
2-40-DP-098	2-40-DP-98-01-S-0	0 - 1	12-Jun-08	1	UJ
2-40-DP-098	2-40-DP-98-04-S-0	4 - 5	12-Jun-08	1.2	UJ

2-40s Area COC Results
Vinyl Chloride Concentrations in Soil

Sample Location	Sample ID	Sample Interval[1] (ft. bgs)	Sample Date	Concentration (µg/kg)	Data Qualifier[2]
Vinyl Chloride (µg/kg) - 2004 Soil Screening Level = 4.59 µg/kg; PMCL = 290 µg/kg[3]					
2-40-DP-098	2-40-DP-98-09-S-0	9 - 10	12-Jun-08	1.1	UJ
2-40-DP-099	2-40-DP-99-01-S-0	0 - 1	12-Jun-08	1.1	UJ
2-40-DP-099	2-40-DP-99-04-S-0	4 - 5	12-Jun-08	1.2	UJ
2-40-DP-099	2-40-DP-99-09-S-0	9 - 10	12-Jun-08	1.3	UJ
2-40-DP-099	2-40-DP-99-09-S-0	9 - 10	12-Jun-08	1.2	UJ
2-40-DP-100	2-40-DP-100-01-S-0	0 - 1	06-Jun-08	1.2	UJ
2-40-DP-100	2-40-DP-100-04-S-0	4 - 5	06-Jun-08	1.5	UJ
2-40-DP-100	2-40-DP-100-09-S-0	9 - 10	06-Jun-08	1.1	UJ
2-40-DP-101	2-40-DP-101-01-S-0	0 - 1	04-Jun-08	1.1	U
2-40-DP-101	2-40-DP-101-04-S-0	4 - 5	04-Jun-08	1.2	U
2-40-DP-101	2-40-DP-101-09-S-0	9 - 10	04-Jun-08	1	UJ
2-40-DP-101	2-40-DP-101-09-S-0	9 - 10	04-Jun-08	1.2	U
2-40-DP-102	2-40-DP-102-01-S-0	0 - 1	30-May-08	1.2	UJ
2-40-DP-102	2-40-DP-102-04-S-0	4 - 5	30-May-08	1.4	UJ
2-40-DP-102	2-40-DP-102-09-S-0	9 - 10	30-May-08	1.4	UJ
2-40-DP-103	2-40-DP-103-01-S-0	0 - 1	03-Jul-08	1.1	UJ
2-40-DP-103	2-40-DP-103-01-S-0	0 - 1	03-Jul-08	1.1	UJ
2-40-DP-103	2-40-DP-103-04-S-0	4 - 5	03-Jul-08	1.1	U
2-40-DP-103	2-40-DP-103-09-S-0	9 - 10	03-Jul-08	1	U
2-40-DP-103	2-40-DP-103-09-S-0	9 - 10	03-Jul-08	1.1	U
2-40-DP-104	2-40-DP-104-01-S-0	0 - 1	07-Jul-08	1	U
2-40-DP-104	2-40-DP-104-04-S-0	4 - 5	07-Jul-08	1	U
2-40-DP-104	2-40-DP-104-09-S-0	9 - 10	07-Jul-08	1.1	U
2-40-DP-104	2-40-DP-104-09-S-0	9 - 10	07-Jul-08	1.2	U
2-40-DP-105	2-40-DP-105-01-S-0	0 - 1	11-Jun-08	1.2	UJ
2-40-DP-105	2-40-DP-105-04-S-0	4 - 5	11-Jun-08	1.1	UJ
2-40-DP-105	2-40-DP-105-09-S-0	9 - 10	11-Jun-08	1.3	UJ
DP-4005	DP-0-4005-0-055-PD	5 - 6	21-Aug-02	1.6	U
DP-4005	DP-0-4005-0-085-PD	8 - 9	21-Aug-02	1	U
DP-4006	DP-0-4006-0-055-PD	5 - 6	21-Aug-02	1.2	U
DP-4006	DP-0-4006-0-085-PD	8 - 9	21-Aug-02	1.3	U
DP-4007	DP-0-4007-0-115-PD	11 - 12	22-Aug-02	1.2	U
DP-4007	DP-0-4007-0-055-PD	5 - 6	22-Aug-02	1.4	U
DP-4104	DP-0-4104-0-115-PD	11 - 12	20-Aug-02	1.3	U
DP-4107	DP-0-4107-0-115-PD	11 - 12	19-Aug-02	1.4	U
DP-4107	DP-0-4107-0-055-PD	5 - 6	19-Aug-02	1.2	UJ
DP-4109	DP-0-4109-0-11.5-PD	11 - 12	16-Aug-02	1.1	U
DP-4109	DP-0-4109-0-5.5-PD	5 - 6	16-Aug-02	1.1	U
DP-4110	DP-0-4110-0-4.5-PD	4 - 5	16-Aug-02	1.1	U
DP-4115	DP-5-4115-0-4.5-PD	4 - 5	16-Aug-02	1.1	U
DP-4115	DP-1-4115-0-8.5-PD	8 - 9	16-Aug-02	1.2	U
DP-4115	DP-0-4115-0-8.5-PD	8 - 9	16-Aug-02	1.2	U
DP-4124	DP-1-4124-0-100-PD	10 - 11	12-Sep-02	1.4	U
DP-4124	DP-0-4124-0-100-PD	10 - 11	12-Sep-02	1.4	U
DP-4124	DP-0-4124-0-050-PD	5 - 5.5	12-Sep-02	1.1	U
DP-4133	DP-0-4133-0-115-PD	11 - 12	21-Aug-02	1.3	U
DP-4133	DP-0-4133-0-035-PD	3 - 4	21-Aug-02	1.1	U
DP-4134	DP-0-4134-0-035-PD	3 - 4	21-Aug-02	1	U
DP-4134	DP-0-4134-0-085-PD	8 - 9	21-Aug-02	1.3	U
DP-4301	DP-0-4301-0-115-PD	11.2 - 11.8	18-Sep-02	1.2	U
DP-4411	DP-0-4411-0-060-PD	5.5 - 6.5	28-Aug-02	1.3	U
DP-4411	DP-1-4411-0-090-PD	8 - 10.3	28-Aug-02	1.5	U
DP-4411	DP-0-4411-0-090-PD	8 - 10.3	28-Aug-02	1.4	U
DP-4412	DP-0-4412-0-100-PD	10 - 10.5	16-Sep-02	1.4	U

2-40s Area COC Results
Vinyl Chloride Concentrations in Soil

Sample Location	Sample ID	Sample Interval[1] (ft. bgs)	Sample Date	Concentration (µg/kg)	Data Qualifier[2]
Vinyl Chloride (µg/kg) - 2004 Soil Screening Level = 4.59 µg/kg; PMCL = 290 µg/kg[3]					
DP-4412	DP-0-4412-0-050-PD	5 - 5.8	16-Sep-02	1.1	U
DP-4413	DP-5-4413-0-106-PD	10 - 11.3	24-Sep-02	1.4	U
DP-4413	DP-0-4413-0-050-PD	4.9 - 5.2	24-Sep-02	1.1	U
DP-4414	DP-0-4414-0-105-PD	10 - 11	28-Aug-02	1.3	U
DP-4414	DP-0-4414-0-050-PD	4.5 - 5.5	28-Aug-02	1.2	U
DP-4415	DP-0-4415-0-088-PD	8.5 - 9.2	28-Aug-02	1.2	U
PL2-321A	SB-04419-0100	10 - 10	04-Nov-94	2.6	U
PL2-321A	SB-04419-0075	7.5 - 7.5	04-Nov-94	2.2	U
PL2-401A	W14-SB-04001-0065	6.5 - 6.5	06-Dec-93	2.5	U
PL2-401A	W14-SB-04001-1065	6.5 - 6.5	06-Dec-93	2.2	U
PL2-401A	W14-SB-04001-0080	8 - 8	06-Dec-93	3	U
PL2-410A	W14-SB-04002-0110	11 - 11	02-Dec-93	2.7	U
PL2-410A	W14-SB-04002-0050	5 - 5	02-Dec-93	2.3	U
PL2-410A	W14-SB-04002-0085	8.5 - 8.5	02-Dec-93	3.4	U
PL2-420A	W14-SB-04102-0100	10 - 10	30-Nov-93	2.6	U
PL2-420B	2-40-PL2-420B-S-01-0	0 - 1	10-Jul-08	1	U
PL2-420B	2-40-PL2-420B-S-01-0	0 - 1	10-Jul-08	1	U
PL2-420B	2-40-PL2-420B-S-04-0	4 - 5	10-Jul-08	1.2	U
PL2-420B	2-40-PL2-420B-S-09-0	9 - 10	10-Jul-08	1.1	U
PL2-425A	W13-SB-04401-1020	2 - 2	03-Dec-93	2	U
PL2-425A	W13-SB-04401-0020	2 - 2	03-Dec-93	2	U
PL2-425A	W13-SB-04401-0070	7 - 7	03-Dec-93	2.1	U
PL2-425B	2-40-PL2-425B-S-01-0	0 - 1	14-Jul-08	1.1	U
PL2-425B	2-40-PL2-425B-S-04-0	4 - 5	14-Jul-08	1.3	U
PL2-425B	2-40-PL2-425B-S-09-0	9 - 10	14-Jul-08	1.3	U
PL2-430A	W14-SB-04103-0110	11 - 11	01-Dec-93	2.7	U
PL2-430A	W14-SB-04103-0120	12 - 12	01-Dec-93	2.5	U
PL2-430A	W14-SB-04103-0050	5 - 5	01-Dec-93	2.1	U
PL2-435B	2-40-PL2-435B-S-01-0	0 - 1	11-Jul-08	1.1	U
PL2-435B	2-40-PL2-435B-S-04-0	4 - 5	11-Jul-08	1.3	U
PL2-435B	2-40-PL2-435B-S-04-0	4 - 5	11-Jul-08	1.3	U
PL2-435B	2-40-PL2-435B-S-09-0	9 - 10	11-Jul-08	1.8	U
PL2-435B	2-40-PL2-435B-S-09-0	9 - 10	11-Jul-08	1.7	U
PL2-440B	2-40-PL2-440B-S-01-0	0 - 1	09-Jul-08	210	U
PL2-440B	2-40-PL2-440B-S-04-0	4 - 5	09-Jul-08	280	U
PL2-440B	2-40-PL2-440B-S-09-0	9 - 10	09-Jul-08	1.1	U
PL2-441B	2-40-PL2-441B-S-01-0	0 - 1	15-Jul-08	1.1	U
PL2-441B	2-40-PL2-441B-S-04-0	4 - 5	15-Jul-08	1.1	U
PL2-441B	2-40-PL2-441B-S-09-0	9 - 10	15-Jul-08	1.3	U
PL2-442B	2-40-PL2-442B-S-01-0	0 - 1	14-Jul-08	1	U
PL2-442B	2-40-PL2-442B-S-01-0	0 - 1	14-Jul-08	1	U
PL2-442B	2-40-PL2-442B-S-04-0	4 - 5	14-Jul-08	1.1	U
PL2-442B	2-40-PL2-442B-S-09-0	9 - 10	14-Jul-08	1.1	U
PL2-442B	2-40-PL2-442B-S-09-0	9 - 10	14-Jul-08	1.1	U
PL2-443B	2-40-PL2-443B-S-01-0	0 - 1	09-Jul-08	0.8	U
PL2-443B	2-40-PL2-443B-S-01-0	0 - 1	09-Jul-08	0.9	U
PL2-443B	2-40-PL2-443B-S-04-0	4 - 5	09-Jul-08	0.8	U
PL2-443B	2-40-PL2-443B-S-04-0	4 - 5	09-Jul-08	0.9	U
PL2-443B	2-40-PL2-443B-S-09-0	9 - 10	09-Jul-08	1.2	U
PL2-608A	2-40-PL2-608A-S-01-0	0 - 1	09-Jul-08	1	U
PL2-608A	2-40-PL2-608A-S-01-0	0 - 1	09-Jul-08	1.1	U
PL2-608A	2-40-PL2-608A-S-04-0	4 - 5	09-Jul-08	1	U
PL2-608A	2-40-PL2-608A-S-09-0	9 - 10	09-Jul-08	1	U
SB-04010	SB-04010-0100	10 - 10	27-Oct-94	2.3	U

Sample Location	Sample ID	Sample Interval[1] (ft. bgs)	Sample Date	Concentration (µg/kg)	Data Qualifier[2]
Vinyl Chloride (µg/kg) - 2004 Soil Screening Level = 4.59 µg/kg; PMCL = 290 µg/kg[3]					
SB-04010	SB-04010-0050	5 - 5	27-Oct-94	2.1	U
SB-04010	SB-04010-0075	7.5 - 7.5	27-Oct-94	2.3	U
SB-04011	SB-04011-0035	3.5 - 3.5	27-Oct-94	11	U
SB-04011	SB-04011-0075	7.5 - 7.5	27-Oct-94	2.5	U
SB-04012	SB-04012-0100	10 - 10	04-Nov-94	2.6	U
SB-04012	SB-04012-0050	5 - 5	04-Nov-94	2.1	U
SB-04012	SB-04012-0075	7.5 - 7.5	04-Nov-94	2.3	U
SB-04013	SB-04013-0100	10 - 10	04-Nov-94	2.7	U
SB-04013	SB-04013-0050	5 - 5	04-Nov-94	2.3	U
SB-04013	SB-04013-0075	7.5 - 7.5	04-Nov-94	2.6	U
SB-04014	SB-04014-0030	3 - 3	31-Oct-94	2.4	U
SB-04014	SB-04014-0070	7 - 7	31-Oct-94	2.3	U
SB-04015	SB-04015-0100	10 - 10	04-Nov-94	2.6	U
SB-04015	SB-04015-0050	5 - 5	04-Nov-94	2.3	U
SB-04015	SB-04015-0075	7.5 - 7.5	04-Nov-94	2.6	U
SB-04104	W14-SB-04104-0105	10.5 - 10.5	10-Dec-93	2.6	U
SB-04105	W14-SB-04105-0105	10.5 - 10.5	10-Dec-93	4.8	U
SB-04105	W14-SB-04105-0120	12 - 12	10-Dec-93	6.7	U
SB-04106	W20-SB-04106-0055	5.5 - 5.5	01-Jul-94	2.3	U
SB-04107	W20-SB-04107-0015	1.5 - 1.5	17-Aug-94	2.1	U
SB-04107	W20-SB-04107-0120	12 - 12	17-Aug-94	2.5	U
SB-04107	W20-SB-04107-0080	8 - 8	17-Aug-94	17	
SB-04108	W20-SB-04108-0015	1.5 - 1.5	17-Aug-94	2.1	U
SB-04108	W20-SB-04108-0120	12 - 12	17-Aug-94	2.7	U
SB-04108	W20-SB-04108-0065	6.5 - 6.5	17-Aug-94	2.1	U
SB-04109	W20-SB-04109-0010	1 - 1	01-Jul-94	2.1	U
SB-04109	W20-SB-04109-0110	11 - 11	01-Jul-94	2.6	U
SB-04109	W20-SB-04109-0050	5 - 5	01-Jul-94	2	U
SB-04110	W20-SB-04110-0120	12 - 12	14-Jul-94	2.7	U
SB-04111	W20-SB-04111-0120	12 - 12	30-Jun-94	2.5	U
SB-04111	W20-SB-04111-0035	3.5 - 3.5	30-Jun-94	2.1	U
SB-04111	W20-SB-04111-0085	8.5 - 8.5	30-Jun-94	2.5	U
SB-04112	W20-SB-04112-0015	1.5 - 1.5	16-Aug-94	2.7	U
SB-04112	W20-SB-04112-0025	2.5 - 2.5	16-Aug-94	2.5	U
SB-04113	W20-SB-04113-0015	1.5 - 1.5	16-Aug-94	2.5	U
SB-04113	W20-SB-04113-1025	2.5 - 2.5	16-Aug-94	2.5	U
SB-04113	W20-SB-04113-0025	2.5 - 2.5	16-Aug-94	2.6	U
SB-04114	W20-SB-04114-0010	1 - 1	11-Aug-94	2.3	U
SB-04114	W20-SB-04114-0100	10 - 10	11-Aug-94	2.2	U
SB-04114	W20-SB-04114-0060	6 - 6	11-Aug-94	2.1	U
SB-04115	W20-SB-04115-0015	1.5 - 1.5	12-Aug-94	2.1	U
SB-04115	W20-SB-04115-0045	4.5 - 4.5	15-Aug-94	2.1	U
SB-04115	W20-SB-04115-0095	9.5 - 9.5	15-Aug-94	3	U
SB-04116	W20-SB-04116-0015	1.5 - 1.5	12-Aug-94	2.1	U
SB-04116	W20-SB-04116-0110	11 - 11	12-Aug-94	2.8	U
SB-04116	W20-SB-04116-0075	7.5 - 7.5	12-Aug-94	2	U
SB-04120	W20-SB-04120-0065	6.5 - 6.5	05-Jul-94	2.4	U
SB-04130	SB-04130-0110	11 - 11	17-Feb-95	2.4	U
SB-04131	SB-04131-1115	11.5 - 11.5	23-Feb-95	2.7	U
SB-04131	SB-04131-0115	11.5 - 11.5	23-Feb-95	2.5	U
SB-04402	W13-SB-04402-0110	11 - 11	17-Dec-93	2.8	U
SB-04402	W13-SB-04402-0030	3 - 3	17-Dec-93	2.2	U
SB-04402	W13-SB-04402-0075	7.5 - 7.5	17-Dec-93	2.6	U
SB-04403	W13-SB-04403-0110	11 - 11	17-Dec-93	2.6	U

Sample Location	Sample ID	Sample Interval[1] (ft. bgs)	Sample Date	Concentration (µg/kg)	Data Qualifier[2]
Vinyl Chloride (µg/kg) - 2004 Soil Screening Level = 4.59 µg/kg; PMCL = 290 µg/kg[3]					
SB-04403	W13-SB-04403-0025	2.5 - 2.5	17-Dec-93	2.2	U
SB-04403	W13-SB-04403-0080	8 - 8	17-Dec-93	2.8	U
SB-04403	W13-SB-04403-0085	8.5 - 8.5	17-Dec-93	3	U
SB-04404	W13-SB-04404-0110	11 - 11	17-Dec-93	2.7	U
SB-04404	W13-SB-04404-0025	2.5 - 2.5	17-Dec-93	2	U
SB-04404	W13-SB-04404-0075	7.5 - 7.5	17-Dec-93	2.2	U
SW-07	DP-0-SW07-0-045-PD	4 - 5	29-Aug-02	1.1	U
SW-07	DP-5-SW07-0-103-PD	9.4 - 11.2	29-Aug-02	1.5	U
SW-08	DP-0-SW08-0-045-PD	4 - 5	29-Aug-02	1	U
SW-08	DP-0-SW08-0-100-PD	9.5 - 10.5	29-Aug-02	1.6	UJ
SW-09	DP-5-SW09-0-115-PD	11 - 12	22-Aug-02	1.4	U
SW-09	DP-0-SW09-0-035-PD	3 - 4	22-Aug-02	1.1	U
SW-10	DP-0-SW10-0-105-PD	10 - 11	21-Aug-02	1.6	U
SW-10	DP-0-SW10-0-035-PD	3 - 4	21-Aug-02	1.4	U
SW-11	DP-0-SW11-0-038-PD	3.6 - 4.2	10-Sep-02	1.1	U
SW-12	DP-0-SW12-0-045-PD	4 - 5	30-Aug-02	1.1	UJ
SW-12	DP-0-SW12-0-100-PD	9.5 - 10.5	30-Aug-02	1.3	UJ
SW-13	DP-0-SW13-0-105-PD	10 - 11	22-Aug-02	1.4	U
SW-13	DP-0-SW13-0-045-PD	4 - 5	22-Aug-02	1	U
SW-14	DP-0-SW14-0-035-PD	3 - 4	22-Aug-02	1.1	U
SW-14	DP-0-SW14-0-085-PD	8 - 9	22-Aug-02	1.4	U
SW-15	DP-0-SW15-0-035-PD	3 - 4	22-Aug-02	1	U
SW-15	DP-0-SW15-0-085-PD	8 - 9	22-Aug-02	1.4	U
SW-16	DP-0-SW16-0-045-PD	4 - 5	20-Aug-02	1.4	U
SW-16	DP-0-SW16-0-085-PD	8 - 9	20-Aug-02	1.2	U
SW-17	DP-0-SW17-0-115-PD	11 - 12	20-Aug-02	1.3	U
SW-17	DP-0-SW17-0-055-PD	5 - 6	20-Aug-02	1.1	U
SW-18	DP-0-SW18-0-115-PD	11 - 12	15-Aug-02	1.4	U
SW-18	DP-0-SW18-0-055-PD	5 - 6	15-Aug-02	1.2	U
SW-19	DP-0-SW19-0-035-PD	3 - 4	23-Aug-02	1.1	U
SW-19	DP-0-SW19-0-085-PD	8 - 9	23-Aug-02	1.6	U
SW-20	DP-0-SW20-0-115-PD	11 - 12	22-Aug-02	1.3	U
SW-20	DP-0-SW20-0-035-PD	3 - 4	22-Aug-02	1.2	U
SW-20	DP-1-SW20-0-035-PD	3 - 4	22-Aug-02	1	U
SW-21	DP-0-SW21-0-037-PD	3.4 - 4	09-Sep-02	1.1	U
SW-21	DP-0-SW21-0-094-PD	9 - 9.7	09-Sep-02	1.2	UJ
SW-22	DP-0-SW22-0-115-PD	11 - 12	19-Aug-02	1.3	U
SW-22	DP-0-SW22-0-035-PD	3 - 4	19-Aug-02	1.1	U
SW-23	DP-0-SW23-0-105-PD	10 - 11	05-Sep-02	1.2	U
SW-23	DP-0-SW23-0-046-PD	4.4 - 4.8	05-Sep-02	1	U
SW-24	DP-0-SW24-0-040-PD	4 - 6	13-Aug-02	1.1	U
SW-24	DP-0-SW24-0-100-PD	9 - 11	13-Aug-02	1.3	U
SW-24	DP-1-SW24-0-100-PD	9 - 11	15-Aug-02	1.4	U
SW-25	DP-0-SW25-0-055-PD	5 - 6	22-Aug-02	1.2	U
SW-25	DP-0-SW25-0-085-PD	8 - 9	22-Aug-02	1.7	U
SW-26	DP-0-SW26-0-115-PD	11 - 12	22-Aug-02	1.3	U
SW-26	DP-0-SW26-0-055-PD	5 - 6	22-Aug-02	1.1	U
SW-27	DP-0-SW27-0-050-PD	4.5 - 5	05-Sep-02	1.2	U
SW-27	DP-0-SW27-0-100-PD	9 - 11	05-Sep-02	1.3	U
SW-27	DP-1-SW27-0-100-PD	9 - 11	05-Sep-02	1.2	U
SW-28	DP-0-SW28-0-5.5-PD	5 - 6	16-Aug-02	1.1	U
SW-28	DP-0-SW28-0-8.5-PD	8 - 9	16-Aug-02	1.3	U
SW-29	DP-0-SW29-0-3.5-PD	3 - 4	16-Aug-02	1	U
SW-29	DP-0-SW29-0-8.5-PD	8 - 9	16-Aug-02	1	U

2-40s Area COC Results
Vinyl Chloride Concentrations in Soil

Sample Location	Sample ID	Sample Interval[1] (ft. bgs)	Sample Date	Concentration (µg/kg)	Data Qualifier[2]
Vinyl Chloride (µg/kg) - 2004 Soil Screening Level = 4.59 µg/kg; PMCL = 290 µg/kg[3]					
SW-30	DP-0-SW30-0-050-PD	5 - 6	13-Aug-02	1.3	U
SW-30	DP-0-SW30-0-100-PD	9 - 10	13-Aug-02	1.4	U
SW-31	DP-0-SW31-0-045-PD	4.6 - 5.2	30-Aug-02	1.3	U
SW-31	DP-0-SW31-0-100-PD	9.5 - 10.5	30-Aug-02	1.4	U
SW-32	DP-0-SW32-0-038-PD	3.4 - 4.2	06-Sep-02	1.1	U
SW-32	DP-0-SW32-0-098-PD	9.5 - 10.3	06-Sep-02	1.2	U
SW-33	DP-0-SW33-0-100-PD	10 - 10.5	25-Sep-02	1.5	U
SW-33	DP-0-SW33-0-055-PD	5 - 6	25-Sep-02	1.1	U
SW-33	DP-1-SW33-0-055-PD	5 - 6	25-Sep-02	1.1	U
SW-34	DP-0-SW34-0-035-PD	3 - 4	23-Aug-02	1.2	U
SW-34	DP-1-SW34-0-085-PD	8 - 9	23-Aug-02	1.2	U
SW-34	DP-0-SW34-0-085-PD	8 - 9	23-Aug-02	1.2	U
SW-35	DP-0-SW35-0-035-PD	3 - 4	23-Aug-02	1.1	U
SW-35	DP-0-SW35-0-085-PD	8 - 9	23-Aug-02	1.2	U
SW-48	DP-0-SW48-0-115-PD	11 - 12	21-Aug-02	1.4	U
SW-48	DP-0-SW48-0-035-PD	3 - 4	21-Aug-02	1	U
SW-49	DP-0-SW49-0-045-PD	4 - 5	29-Aug-02	1.1	UJ
SW-49	DP-0-SW49-0-095-PD	9 - 9.5	29-Aug-02	1.3	UJ
SW-50	DP-0-SW50-0-060-PD	5.5 - 6.5	19-Aug-02	1	U
SW-51	DP-0-SW51-0-115-PD	11 - 12	20-Aug-02	1.3	U
SW-51	DP-0-SW51-0-055-PD	5 - 6	20-Aug-02	1.2	U
SW-52	DP-0-SW52-0-115-PD	11 - 12	19-Aug-02	1.3	U
SW-52	DP-0-SW52-0-035-PD	3 - 4	19-Aug-02	1	U
W12-SB1	W12-SB1-1	0 - 1.5	25-Jan-93	3.2	U
W12-SB1	W12-SB1-10	10 - 11.5	25-Jan-93	3.9	U
W12-SB2	W12-SB2-1	0 - 1.5	25-Jan-93	2.3	U
W12-SB2	W12-SB2-10	10 - 11.5	25-Jan-93	3	U
W12-SB3	W12-SB3-1	0 - 1.5	25-Jan-93	2.9	U
W12-SB3	W12-SB3-10	10 - 11.5	25-Jan-93	4.4	U

Note: (1) - Data restricted from surface to 12ft bgs.
(2) - Definitions for data qualifiers are provided on Table F-3.
(3) - PMCL - Preliminary Media Cleanup Level (Weston, 1999).

This page intentionally left blank

Sample Location	Sample ID	Sample Interval[1] (ft. bgs)	Sample Date	Concentration (mg/kg)	Data Qualifier[2]
TPH (mg/kg) - 2004 Soil Screening Level = 2000 mg/kg; PMCL = 200 mg/kg[3]					
PL2-425A	W13-SB-04401-0020	2 - 2	03-Dec-93	10	U
PL2-425A	W13-SB-04401-1020	2 - 2	03-Dec-93	10	U
PL2-425A	W13-SB-04401-0050	5 - 5	03-Dec-93	11	U
PL2-442A	SB-04126-0100	10 - 10	23-Nov-94	2200	JH
SB-04011	SB-04011-0035	3.5 - 3.5	27-Oct-94	350	
SB-04017	SB-04017-0015	1.5 - 1.5	02-Mar-95	120	
SB-04023	SB-04023-0020	2 - 2	24-Jul-95	110	
SB-04025	SB-04025-0035	3.5 - 3.5	26-Jul-95	63	
SB-04136	SB-04136-0090	9 - 9	20-Feb-95	35000	
SB-04402	W13-SB-04402-0110	11 - 11	17-Dec-93	39	
SB-04402	W13-SB-04402-0040	4 - 4	17-Dec-93	12	
SB-04402	W13-SB-04402-0075	7.5 - 7.5	17-Dec-93	11	U
SB-04403	W13-SB-04403-0115	11.5 - 11.5	17-Dec-93	59	
SB-04403	W13-SB-04403-0040	4 - 4	17-Dec-93	35	
SB-04403	W13-SB-04403-0080	8 - 8	17-Dec-93	10	U
SB-04404	W13-SB-04404-0110	11 - 11	17-Dec-93	51	
SB-04404	W13-SB-04404-0040	4 - 4	17-Dec-93	25	
SB-04404	W13-SB-04404-0075	7.5 - 7.5	17-Dec-93	15	
SB-04421	SB-04421-0010	1 - 1	27-Jul-95	11	U
SB-04421	SB-04421-0055	5.5 - 5.5	27-Jul-95	30	
SB-04421	SB-04421-0090	9 - 9	27-Jul-95	85	
SB-04422	SB-04422-0100	10 - 10	27-Jul-95	3100	
SB-04422	SB-04422-0020	2 - 2	27-Jul-95	13	
SB-04422	SB-04422-0050	5 - 5	27-Jul-95	72	
SB-04423	SB-04423-0010	1 - 1	27-Jul-95	11	U
SB-04423	SB-04423-0050	5 - 5	27-Jul-95	12	U
SB-04423	SB-04423-0095	9.5 - 9.5	27-Jul-95	13	U
SB-04424	SB-04424-0010	1 - 1	27-Jul-95	32	
SB-04424	SB-04424-0050	5 - 5	27-Jul-95	10	U
SB-04424	SB-04424-0085	8.5 - 8.5	27-Jul-95	15	
SB-04427	SB-04427-0015	1.5 - 1.5	23-Aug-95	49	
SB-04427	SB-04427-0105	10.5 - 10.5	23-Aug-95	13	U
SB-04427	SB-04427-0070	7 - 7	23-Aug-95	16	
SB-04428	SB-04428-0010	1 - 1	23-Aug-95	20	
SB-04428	SB-04428-0100	10 - 10	23-Aug-95	14	U
SB-04428	SB-04428-0070	7 - 7	23-Aug-95	26	
W12-SB1	W12-SB1-1	0 - 1.5	25-Jan-93	25	U
W12-SB1	W12-SB1-10	10 - 11.5	25-Jan-93	25	U
W12-SB2	W12-SB2-1	0 - 1.5	25-Jan-93	25	U
W12-SB2	W12-SB2-10	10 - 11.5	25-Jan-93	25	U
W12-SB3	W12-SB3-1	0 - 1.5	25-Jan-93	25	U
W12-SB3	W12-SB3-10	10 - 11.5	25-Jan-93	25	U

Note: (1) - Data restricted from surface to 12ft bgs.
(2) - Definitions for data qualifiers are provided on Table F-3.
(3) - PMCL - Preliminary Media Cleanup Level (Weston, 1999).

This page intentionally left blank

Sample Location	Sample ID	Sample Interval[1] (ft. bgs)	Sample Date	Concentration (mg/kg)	Data Qualifier[2]
TPH - Diesel Range (mg/kg) - 2004 Soil Screening Level = 2000 mg/kg; PMCL = 200 mg/kg[3]					
2-40-DP-001	2-40-DP-01-01-S-0	0 - 1	25-Jun-08	5.2	U
2-40-DP-001	2-40-DP-01-04-S-0	4 - 5	25-Jun-08	5.3	U
2-40-DP-001	2-40-DP-01-09-S-0	9 - 10	25-Jun-08	5.8	U
2-40-DP-005	2-40-DP-05-01-S-0	0 - 1	18-Jun-08	5.2	U
2-40-DP-005	2-40-DP-05-04-S-0	4 - 5	18-Jun-08	5.2	U
2-40-DP-005	2-40-DP-05-09-S-0	9 - 10	18-Jun-08	25	J
2-40-DP-006	2-40-DP-06-01-S-0	0 - 1	16-Jun-08	6.8	J
2-40-DP-006	2-40-DP-06-04-S-0	4 - 5	16-Jun-08	5.1	U
2-40-DP-006	2-40-DP-06-09-S-0	9 - 10	16-Jun-08	14	J
2-40-DP-010	2-40-DP-10-01-S-0	0 - 1	23-Jun-08	5.2	U
2-40-DP-010	2-40-DP-10-04-S-0	4 - 5	23-Jun-08	43	J
2-40-DP-010	2-40-DP-10-09-S-0	9 - 10	23-Jun-08	5.9	U
2-40-DP-011	2-40-DP-11-01-S-0	0 - 1	24-Jun-08	6.4	U
2-40-DP-011	2-40-DP-11-04-S-0	4 - 5	24-Jun-08	5.4	U
2-40-DP-011	2-40-DP-11-09-S-0	9 - 10	24-Jun-08	6.4	U
2-40-DP-013	2-40-DP-13-01-S-0	0 - 1	03-Jul-08	5	U
2-40-DP-013	2-40-DP-13-04-S-0	4 - 5	03-Jul-08	5	U
2-40-DP-013	2-40-DP-13-09-S-0	9 - 10	03-Jul-08	5.6	J
2-40-DP-014	2-40-DP-14-01-S-0	0 - 1	10-Jun-08	5.5	U
2-40-DP-014	2-40-DP-14-04-S-0	4 - 5	10-Jun-08	5.3	U
2-40-DP-014	2-40-DP-14-09-S-0	9 - 10	10-Jun-08	7.8	J
2-40-DP-015	2-40-DP-15-01-S-0	0 - 1	11-Jun-08	5.6	U
2-40-DP-015	2-40-DP-15-04-S-0	4 - 5	11-Jun-08	5.1	U
2-40-DP-015	2-40-DP-15-09-S-0	9 - 10	11-Jun-08	5.6	U
2-40-DP-016	2-40-DP-16-01-S-0	0 - 1	13-Jun-08	5.5	U
2-40-DP-016	2-40-DP-16-04-S-0	4 - 5	13-Jun-08	6.4	J
2-40-DP-016	2-40-DP-16-09-S-0	9 - 10	13-Jun-08	10	J
2-40-DP-017	2-40-DP-17-01-S-0	0 - 1	12-Jun-08	5.5	U
2-40-DP-017	2-40-DP-17-04-S-0	4 - 5	12-Jun-08	5.3	U
2-40-DP-017	2-40-DP-17-09-S-0	9 - 10	12-Jun-08	5.6	U
2-40-DP-018	2-40-DP-18-01-S-0	0 - 1	06-Jun-08	5.2	U
2-40-DP-018	2-40-DP-18-04-S-0	4 - 5	06-Jun-08	5.2	U
2-40-DP-018	2-40-DP-18-09-S-0	9 - 10	06-Jun-08	6.5	U
2-40-DP-019	2-40-DP-19-01-S-0	0 - 1	19-May-08	5.4	U
2-40-DP-019	2-40-DP-19-04-S-0	4 - 5	19-May-08	5.2	U
2-40-DP-019	2-40-DP-19-09-S-0	9 - 10	19-May-08	5.3	U
2-40-DP-020	2-40-DP-20-01-S-0	0 - 1	03-Jul-08	5.2	U
2-40-DP-020	2-40-DP-20-04-S-0	4 - 5	03-Jul-08	5.2	U
2-40-DP-020	2-40-DP-20-09-S-0	9 - 10	03-Jul-08	12	J
2-40-DP-025	2-40-DP-25-01-S-0	0 - 1	03-Jul-08	5.6	U
2-40-DP-025	2-40-DP-25-04-S-0	4 - 5	03-Jul-08	6	J
2-40-DP-025	2-40-DP-25-09-S-0	9 - 10	03-Jul-08	6	U
2-40-DP-027	2-40-DP-27-01-S-0	0 - 1	05-Jun-08	5.3	U
2-40-DP-027	2-40-DP-27-04-S-0	4 - 5	05-Jun-08	5.3	U
2-40-DP-027	2-40-DP-27-09-S-0	9 - 10	05-Jun-08	5.5	U
2-40-DP-029	2-40-DP-29-01-S-0	0 - 1	03-Jun-08	5.2	U
2-40-DP-029	2-40-DP-29-04-S-0	4 - 5	03-Jun-08	5.1	U
2-40-DP-029	2-40-DP-29-09-S-0	9 - 10	03-Jun-08	7.5	J
2-40-DP-033	2-40-DP-33-01-S-0	0 - 1	02-Jun-08	5.4	U
2-40-DP-033	2-40-DP-33-04-S-0	4 - 5	02-Jun-08	5.4	U
2-40-DP-033	2-40-DP-33-09-S-0	9 - 10	02-Jun-08	5.4	U
2-40-DP-035	2-40-DP-35-01-S-0	0 - 1	30-May-08	5.2	U
2-40-DP-035	2-40-DP-35-04-S-0	4 - 5	30-May-08	27	J
2-40-DP-035	2-40-DP-35-09-S-0	9 - 10	30-May-08	5.3	U
2-40-DP-039	2-40-DP-39-01-S-0	0 - 1	20-May-08	5.4	U
2-40-DP-039	2-40-DP-39-04-S-0	4 - 5	20-May-08	5.7	U
2-40-DP-039	2-40-DP-39-09-S-0	9 - 10	20-May-08	13	
2-40-DP-040	2-40-DP-40-01-S-0	0 - 1	15-May-08	7.3	

Sample Location	Sample ID	Sample Interval[1] (ft. bgs)	Sample Date	Concentration (mg/kg)	Data Qualifier[2]
TPH - Diesel Range (mg/kg) - 2004 Soil Screening Level = 2000 mg/kg; PMCL = 200 mg/kg[3]					
2-40-DP-040	2-40-DP-40-04-S-0	4 - 5	15-May-08	5.7	U
2-40-DP-040	2-40-DP-40-09-S-0	9 - 10	15-May-08	5.8	U
2-40-DP-047	2-40-DP-47-01-S-0	0 - 1	25-Jun-08	5.5	U
2-40-DP-047	2-40-DP-47-04-S-0	4 - 5	25-Jun-08	5.3	U
2-40-DP-047	2-40-DP-47-09-S-0	9 - 10	25-Jun-08	7.1	U
2-40-DP-051	2-40-DP-51-01-S-0	0 - 1	03-Jun-08	5.4	U
2-40-DP-051	2-40-DP-51-04-S-0	4 - 5	03-Jun-08	5.5	U
2-40-DP-051	2-40-DP-51-09-S-0	9 - 10	03-Jun-08	5.6	U
2-40-DP-052	2-40-DP-52-01-S-0	0 - 1	02-Jul-08	5.6	U
2-40-DP-052	2-40-DP-52-04-S-0	4 - 5	02-Jul-08	6.5	J
2-40-DP-052	2-40-DP-52-09-S-0	9 - 10	02-Jul-08	7.2	U
2-40-DP-072	2-40-DP-72-01-S-0	0 - 1	24-Jun-08	5.2	U
2-40-DP-072	2-40-DP-72-04-S-0	4 - 5	24-Jun-08	7.6	J
2-40-DP-072	2-40-DP-72-09-S-0	9 - 10	24-Jun-08	7.4	U
2-40-DP-073	2-40-DP-73-01-S-0	0 - 1	25-Jun-08	100	J
2-40-DP-073	2-40-DP-73-04-S-0	4 - 5	25-Jun-08	210	J
2-40-DP-073	2-40-DP-73-09-S-0	9 - 10	25-Jun-08	6.1	U
2-40-DP-083	2-40-DP-83-01-S-0	0 - 1	03-Jun-08	16	J
2-40-DP-083	2-40-DP-83-04-S-0	4 - 5	03-Jun-08	44	J
2-40-DP-083	2-40-DP-83-09-S-0	9 - 10	03-Jun-08	12	J
2-40-DP-084	2-40-DP-84-01-S-0	0 - 1	30-May-08	14	J
2-40-DP-084	2-40-DP-84-04-S-0	4 - 5	30-May-08	5.2	U
2-40-DP-084	2-40-DP-84-09-S-0	9 - 10	30-May-08	5.7	U
2-40-DP-085	2-40-DP-85-01-S-0	0 - 1	02-Jul-08	6	U
2-40-DP-085	2-40-DP-85-04-S-0	4 - 5	02-Jul-08	5.6	U
2-40-DP-085	2-40-DP-85-09-S-0	9 - 10	02-Jul-08	6.8	U
DP-4003	DP-0-4003-0-095-PD	9 - 9.5	29-Aug-02	5	U
DP-4004	DP-0-4004-0-096-PD	9 - 10.2	29-Aug-02	5	U
DP-4005	DP-0-4005-0-055-PD	5 - 6	21-Aug-02	44	
DP-4005	DP-0-4005-0-085-PD	8 - 9	21-Aug-02	39	
DP-4006	DP-0-4006-0-055-PD	5 - 6	21-Aug-02	34	
DP-4006	DP-0-4006-0-085-PD	8 - 9	21-Aug-02	6.7	
DP-4007	DP-0-4007-0-115-PD	11 - 12	22-Aug-02	7.7	J
DP-4007	DP-0-4007-0-055-PD	5 - 6	22-Aug-02	38	J
DP-4008	DP-0-4008-0-035-PD	3 - 4	22-Aug-02	52	J
DP-4008	DP-0-4008-0-085-PD	8 - 9	22-Aug-02	47	J
DP-4009	DP-0-4009-0-112-PD	11 - 12	22-Aug-02	5	UJ
DP-4009	DP-0-4009-0-055-PD	5 - 6	22-Aug-02	53	J
DP-4101	DP-5-4101-0-105-PD	10 - 11	21-Aug-02	5	UJ
DP-4101	DP-0-4101-0-065-PD	6 - 7	21-Aug-02	20	J
DP-4102	DP-0-4102-0-055-PD	5 - 6	21-Aug-02	39	J
DP-4102	DP-0-4102-0-085-PD	8 - 9	21-Aug-02	18	J
DP-4103	DP-0-4103-0-115-PD	11 - 12	21-Aug-02	5	UJ
DP-4103	DP-0-4103-0-055-PD	5 - 6	21-Aug-02	340	J
DP-4104	DP-0-4104-0-115-PD	11 - 12	20-Aug-02	5	U
DP-4104	DP-0-4104-0-035-PD	3 - 4	20-Aug-02	19	
DP-4105	DP-0-4105-0-055-PD	5 - 6	20-Aug-02	30	
DP-4105	DP-0-4105-0-085-PD	8 - 9	20-Aug-02	28	
DP-4106	DP-0-4106-0-055-PD	5 - 6	19-Aug-02	13	
DP-4106	DP-0-4106-0-085-PD	8 - 9	19-Aug-02	33	
DP-4107	DP-0-4107-0-115-PD	11 - 12	19-Aug-02	2600	
DP-4107	DP-0-4107-0-055-PD	5 - 6	19-Aug-02	4800	
DP-4108	DP-0-4108-0-055-PD	5 - 6	19-Aug-02	140	
DP-4108	DP-0-4108-0-085-PD	8 - 9	19-Aug-02	30	
DP-4109	DP-0-4109-0-11.5-PD	11 - 12	16-Aug-02	5	U
DP-4109	DP-0-4109-0-5.5-PD	5 - 6	16-Aug-02	5	U
DP-4110	DP-0-4110-0-4.5-PD	4 - 5	16-Aug-02	5	U
DP-4110	DP-0-4110-0-045-PD	4 - 5	20-Aug-02	5.5	

Sample Location	Sample ID	Sample Interval[1] (ft. bgs)	Sample Date	Concentration (mg/kg)	Data Qualifier[2]
TPH - Diesel Range (mg/kg) - 2004 Soil Screening Level = 2000 mg/kg; PMCL = 200 mg/kg[3]					
DP-4110	DP-0-4110-0-085-PD	8 - 9	20-Aug-02	7.4	
DP-4111	DP-0-4111-0-055-PD	5 - 6	19-Aug-02	5	U
DP-4111	DP-0-4111-0-095-PD	9 - 10	19-Aug-02	5	U
DP-4112	DP-0-4112-0-115-PD	11 - 12	19-Aug-02	5	U
DP-4112	DP-0-4112-0-045-PD	4 - 5	19-Aug-02	5	U
DP-4113	DP-0-4113-0-055-PD	5 - 6	19-Aug-02	5	U
DP-4113	DP-0-4113-0-085-PD	8 - 9	19-Aug-02	6.2	
DP-4114	DP-0-4114-0-115-PD	11 - 12	20-Aug-02	5	U
DP-4114	DP-0-4114-0-035-PD	3 - 4	20-Aug-02	5	U
DP-4115	DP-5-4115-0-4.5-PD	4 - 5	16-Aug-02	6.6	
DP-4115	DP-1-4115-0-8.5-PD	8 - 9	16-Aug-02	5	U
DP-4115	DP-0-4115-0-8.5-PD	8 - 9	16-Aug-02	5.2	
DP-4116	DP-0-4116-0-104-PD	10 - 10.8	11-Sep-02	10	
DP-4116	DP-0-4116-0-050-PD	5 - 5.6	11-Sep-02	5	U
DP-4125	DP-0-4125-0-065-PD	6 - 7	09-Sep-02	11	
DP-4125	DP-0-4125-0-100-PD	9.8 - 10.3	09-Sep-02	17	
DP-4126	DP-0-4126-0-065-PD	6 - 6.9	10-Sep-02	13	
DP-4126	DP-0-4126-0-093-PD	9 - 9.6	10-Sep-02	8.8	
DP-4127	DP-0-4127-0-11.5-PD	11 - 12	16-Aug-02	26	
DP-4127	DP-0-4127-0-4.5-PD	4 - 5	16-Aug-02	20	
DP-4128	DP-0-4128-0-4.5-PD	4 - 5	16-Aug-02	14	
DP-4128	DP-0-4128-0-8.5-PD	8 - 9	16-Aug-02	7.2	
DP-4133	DP-0-4133-0-115-PD	11 - 12	21-Aug-02	5	UJ
DP-4133	DP-0-4133-0-035-PD	3 - 4	21-Aug-02	5	UJ
DP-4134	DP-0-4134-0-035-PD	3 - 4	21-Aug-02	5	UJ
DP-4134	DP-0-4134-0-085-PD	8 - 9	21-Aug-02	11	J
DP-4135	DP-0-4135-0-035-PD	3 - 4	20-Aug-02	5	U
DP-4135	DP-0-4135-0-085-PD	8 - 9	20-Aug-02	5	U
DP-4136	DP-0-4136-0-105-PD	10 - 11	20-Aug-02	5	U
DP-4136	DP-0-4136-0-055-PD	5 - 6	20-Aug-02	62	
DP-4137	DP-0-4137-0-050-PD	5 - 5.5	05-Sep-02	5	UJ
DP-4137	DP-1-4137-0-100-PD	9 - 10.4	05-Sep-02	5	UJ
DP-4137	DP-0-4137-0-100-PD	9 - 10.4	05-Sep-02	5	UJ
DP-4138	DP-0-4138-0-115-PD	11 - 11.5	16-Sep-02	5	U
DP-4301	DP-0-4301-0-115-PD	11.2 - 11.8	18-Sep-02	5	U
DP-4411	DP-0-4411-0-060-PD	5.5 - 6.5	28-Aug-02	35	
DP-4411	DP-1-4411-0-090-PD	8 - 10.3	28-Aug-02	5	U
DP-4411	DP-0-4411-0-090-PD	8 - 10.3	28-Aug-02	5	U
DP-4412	DP-0-4412-0-100-PD	10 - 10.5	16-Sep-02	11	
DP-4412	DP-0-4412-0-050-PD	5 - 5.8	16-Sep-02	5	U
DP-4413	DP-5-4413-0-106-PD	10 - 11.3	24-Sep-02	5	U
DP-4413	DP-0-4413-0-050-PD	4.9 - 5.2	24-Sep-02	5	U
DP-4414	DP-0-4414-0-105-PD	10 - 11	28-Aug-02	9.2	
DP-4414	DP-0-4414-0-050-PD	4.5 - 5.5	28-Aug-02	12	
DP-4415	DP-0-4415-0-088-PD	8.5 - 9.2	28-Aug-02	6.9	
DP-4416	DP-0-4416-0-050-PD	4.5 - 5	06-Sep-02	11	
DP-4416	DP-0-4416-0-103-PD	9.6 - 10.6	06-Sep-02	5	U
DP-4417	DP-0-4417-0-050-PD	4.5 - 5	05-Sep-02	18	J
DP-4417	DP-0-4417-0-100-PD	9.5 - 10	05-Sep-02	26	J
DP-4418	DP-0-4418-0-050-PD	4.5 - 5	05-Sep-02	8.8	J
DP-4418	DP-0-4418-0-100-PD	9.5 - 10.5	05-Sep-02	5	UJ
DP-4419	DP-5-4419-0-042-PD	3 - 5.5	28-Aug-02	11	
DP-4419	DP-0-4419-0-100-PD	9.5 - 10.5	28-Aug-02	54	
GS-04138	GS-04138-0115	11.5 - 11.5	08-Aug-95	25	U
GS-04138	GS-04138-0020	2 - 2	08-Aug-95	25	U
GS-04138	GS-04138-0080	8 - 8	08-Aug-95	25	U
PL2-321A	SB-04419-0100	10 - 10	04-Nov-94	6.6	U
PL2-321A	SB-04419-0075	7.5 - 7.5	04-Nov-94	5.5	U

Sample Location	Sample ID	Sample Interval[1] (ft. bgs)	Sample Date	Concentration (mg/kg)	Data Qualifier[2]
TPH - Diesel Range (mg/kg) - 2004 Soil Screening Level = 2000 mg/kg; PMCL = 200 mg/kg[3]					
PL2-401A	W14-SB-04001-1065	6.5 - 6.5	06-Dec-93	25	U
PL2-401A	W14-SB-04001-0065	6.5 - 6.5	06-Dec-93	25	U
PL2-401A	W14-SB-04001-0080	8 - 8	06-Dec-93	25	U
PL2-410A	W14-SB-04002-0110	11 - 11	02-Dec-93	25	U
PL2-410A	W14-SB-04002-0050	5 - 5	02-Dec-93	25	U
PL2-410A	W14-SB-04002-0085	8.5 - 8.5	02-Dec-93	25	U
PL2-420A	W14-SB-04102-0100	10 - 10	30-Nov-93	25	U
PL2-440B	2-40-PL2-440B-S-01-0	0 - 1	09-Jul-08	460	J
PL2-440B	2-40-PL2-440B-S-04-0	4 - 5	09-Jul-08	340	J
PL2-440B	2-40-PL2-440B-S-09-0	9 - 10	09-Jul-08	6.8	U
PL2-442A	SB-04126-0100	10 - 10	23-Nov-94	53	
PL2-442A	SB-04126-0075	7.5 - 7.5	23-Nov-94	25	U
PL2-442B	2-40-PL2-442B-S-01-0	0 - 1	14-Jul-08	5.2	U
PL2-442B	2-40-PL2-442B-S-04-0	4 - 5	14-Jul-08	6.2	U
PL2-442B	2-40-PL2-442B-S-09-0	9 - 10	14-Jul-08	6.2	U
SB-04010	SB-04010-0100	10 - 10	27-Oct-94	25	U
SB-04010	SB-04010-0050	5 - 5	27-Oct-94	25	U
SB-04010	SB-04010-0075	7.5 - 7.5	27-Oct-94	25	U
SB-04011	SB-04011-0035	3.5 - 3.5	27-Oct-94	670	
SB-04011	SB-04011-0035	3.5 - 3.5	27-Oct-94	2100	
SB-04011	SB-04011-0075	7.5 - 7.5	27-Oct-94	52	
SB-04011	SB-04011-0075	7.5 - 7.5	27-Oct-94	200	
SB-04012	SB-04012-0100	10 - 10	04-Nov-94	25	U
SB-04012	SB-04012-0050	5 - 5	04-Nov-94	25	U
SB-04012	SB-04012-0075	7.5 - 7.5	04-Nov-94	25	U
SB-04013	SB-04013-0100	10 - 10	04-Nov-94	25	U
SB-04013	SB-04013-0050	5 - 5	04-Nov-94	25	U
SB-04013	SB-04013-0075	7.5 - 7.5	04-Nov-94	25	U
SB-04014	SB-04014-0030	3 - 3	31-Oct-94	37	
SB-04014	SB-04014-0070	7 - 7	31-Oct-94	200	
SB-04014	SB-04014-0070	7 - 7	31-Oct-94	440	
SB-04015	SB-04015-0100	10 - 10	04-Nov-94	25	U
SB-04015	SB-04015-0050	5 - 5	04-Nov-94	25	U
SB-04015	SB-04015-0075	7.5 - 7.5	04-Nov-94	25	U
SB-04016	SB-04016-0115	11.5 - 11.5	01-Mar-95	25	U
SB-04016	SB-04016-0050	5 - 5	01-Mar-95	25	U
SB-04016	SB-04016-0080	8 - 8	01-Mar-95	25	U
SB-04017	SB-04017-0015	1.5 - 1.5	02-Mar-95	1200	
SB-04017	SB-04017-0015	1.5 - 1.5	02-Mar-95	3200	
SB-04017	SB-04017-0110	11 - 11	02-Mar-95	25	U
SB-04017	SB-04017-0055	5.5 - 5.5	02-Mar-95	25	U
SB-04018	SB-04018-0030	3 - 3	01-Mar-95	25	U
SB-04018	SB-04018-0085	8.5 - 8.5	01-Mar-95	25	U
SB-04018	SB-04018-0095	9.5 - 9.5	01-Mar-95	25	U
SB-04019	SB-04019-0105	10.5 - 10.5	01-Mar-95	25	U
SB-04019	SB-04019-0030	3 - 3	01-Mar-95	25	U
SB-04019	SB-04019-0075	7.5 - 7.5	01-Mar-95	25	U
SB-04021	SB-04021-0105	10.5 - 10.5	21-Jul-95	25	U
SB-04021	SB-04021-0025	2.5 - 2.5	21-Jul-95	25	U
SB-04021	SB-04021-0065	6.5 - 6.5	21-Jul-95	25	U
SB-04022	SB-04022-0100	10 - 10	21-Jul-95	25	U
SB-04022	SB-04022-0025	2.5 - 2.5	21-Jul-95	25	U
SB-04022	SB-04022-0075	7.5 - 7.5	21-Jul-95	25	U
SB-04023	SB-04023-0100	10 - 10	24-Jul-95	25	U
SB-04023	SB-04023-0020	2 - 2	24-Jul-95	140	
SB-04023	SB-04023-0020	2 - 2	24-Jul-95	280	
SB-04023	SB-04023-0075	7.5 - 7.5	24-Jul-95	25	U
SB-04024	SB-04024-0100	10 - 10	21-Jul-95	25	U

Sample Location	Sample ID	Sample Interval[1] (ft. bgs)	Sample Date	Concentration (mg/kg)	Data Qualifier[2]
TPH - Diesel Range (mg/kg) - 2004 Soil Screening Level = 2000 mg/kg; PMCL = 200 mg/kg[3]					
SB-04024	SB-04024-0030	3 - 3	21-Jul-95	25	U
SB-04024	SB-04024-0075	7.5 - 7.5	21-Jul-95	25	U
SB-04025	SB-04025-0100	10 - 10	26-Jul-95	25	U
SB-04025	SB-04025-0035	3.5 - 3.5	26-Jul-95	87	
SB-04025	SB-04025-0035	3.5 - 3.5	26-Jul-95	180	
SB-04025	SB-04025-1075	7.5 - 7.5	26-Jul-95	25	U
SB-04025	SB-04025-0075	7.5 - 7.5	26-Jul-95	25	U
SB-04026	SB-04026-0030	3 - 3	31-Jul-95	23000	
SB-04026	SB-04026-0065	6.5 - 6.5	31-Jul-95	850	
SB-04026	SB-04026-0095	9.5 - 9.5	31-Jul-95	25	U
SB-04027	SB-04027-0100	10 - 10	24-Aug-95	25	U
SB-04027	SB-04027-0030	3 - 3	24-Aug-95	25	U
SB-04027	SB-04027-0060	6 - 6	24-Aug-95	25	U
SB-04028	SB-04028-0010	1 - 1	24-Aug-95	10000	
SB-04028	SB-04028-0100	10 - 10	24-Aug-95	25	U
SB-04028	SB-04028-0060	6 - 6	24-Aug-95	25	U
SB-04029	SB-04029-0030	3 - 3	28-Aug-95	25	U
SB-04029	SB-04029-0060	6 - 6	28-Aug-95	25	U
SB-04029	SB-04029-0090	9 - 9	28-Aug-95	25	U
SB-04030	SB-04030-0030	3 - 3	28-Aug-95	25	U
SB-04030	SB-04030-0060	6 - 6	28-Aug-95	25	U
SB-04030	SB-04030-0090	9 - 9	28-Aug-95	25	U
SB-04031	SB-04031-0100	10 - 10	22-Sep-95	25	U
SB-04031	SB-04031-1100	10 - 10	22-Sep-95	25	U
SB-04031	SB-04031-0030	3 - 3	22-Sep-95	25	U
SB-04031	SB-04031-0070	7 - 7	22-Sep-95	25	U
SB-04032	SB-04032-0100	10 - 10	22-Sep-95	25	UJ
SB-04032	SB-04032-0050	5 - 5	22-Sep-95	33	
SB-04032	SB-04032-0070	7 - 7	22-Sep-95	25	U
SB-04033	SB-04033-0110	11 - 11	28-Sep-95	25	U
SB-04033	SB-04033-0030	3 - 3	28-Sep-95	25	U
SB-04033	SB-04033-0070	7 - 7	28-Sep-95	25	U
SB-04034	SB-04034-0110	11 - 11	29-Sep-95	25	U
SB-04034	SB-04034-0020	2 - 2	29-Sep-95	25	U
SB-04034	SB-04034-0080	8 - 8	29-Sep-95	25	U
SB-04035	SB-04035-0110	11 - 11	29-Sep-95	25	U
SB-04035	SB-04035-0020	2 - 2	29-Sep-95	25	U
SB-04035	SB-04035-1070	7 - 7	29-Sep-95	25	U
SB-04035	SB-04035-0070	7 - 7	29-Sep-95	25	U
SB-04036	SB-04036-0110	11 - 11	29-Sep-95	25	U
SB-04036	SB-04036-0040	4 - 4	29-Sep-95	25	U
SB-04036	SB-04036-0080	8 - 8	29-Sep-95	25	U
SB-04125	SB-04125-0100	10 - 10	28-Oct-94	2400	
SB-04125	SB-04125-0075	7.5 - 7.5	28-Oct-94	25	U
SB-04130	SB-04130-0110	11 - 11	17-Feb-95	25	U
SB-04131	SB-04131-0115	11.5 - 11.5	23-Feb-95	25	U
SB-04132	SB-04132-0060	6 - 6	20-Feb-95	25	U
SB-04132	SB-04132-0090	9 - 9	20-Feb-95	25	U
SB-04134	SB-04134-0060	6 - 6	20-Feb-95	25	U
SB-04134	SB-04134-0090	9 - 9	20-Feb-95	25	U
SB-04136	SB-04136-0075	7.5 - 7.5	20-Feb-95	25	U
SB-04136	SB-04136-0090	9 - 9	20-Feb-95	860	
SB-04137	SB-04137-0105	10.5 - 10.5	26-Jul-95	25	U
SB-04137	SB-04137-0025	2.5 - 2.5	26-Jul-95	25	U
SB-04137	SB-04137-0075	7.5 - 7.5	26-Jul-95	25	U
SB-04139	SB-04139-0110	11 - 11	08-Aug-95	25	U
SB-04139	SB-04139-0020	2 - 2	08-Aug-95	25	U
SB-04139	SB-04139-0080	8 - 8	08-Aug-95	25	U

Sample Location	Sample ID	Sample Interval[1] (ft. bgs)	Sample Date	Concentration (mg/kg)	Data Qualifier[2]
TPH - Diesel Range (mg/kg) - 2004 Soil Screening Level = 2000 mg/kg; PMCL = 200 mg/kg[3]					
SB-04151	SB-04151-0010	1 - 2	15-Apr-02	5	U
SB-04151	SB-04151-1010	1 - 2	15-Apr-02	5.2	
SB-04151	SB-04151-0110	11 - 12	15-Apr-02	5	U
SB-04151	SB-04151-0050	5 - 6	15-Apr-02	5	U
SB-04152	SB-04152-0010	1 - 2	16-Apr-02	5	U
SB-04152	SB-04152-0110	11 - 12	16-Apr-02	5	U
SB-04152	SB-04152-0050	5 - 6	16-Apr-02	5	U
SB-04153	SB-04153-0010	1 - 2	26-Apr-02	8.4	
SB-04153	SB-04153-0100	10 - 11	26-Apr-02	5	U
SB-04153	SB-04153-0050	5 - 6	26-Apr-02	48	
SB-04154	SB-04154-0010	1 - 2	23-Apr-02	5	U
SB-04154	SB-04154-1010	1 - 2	23-Apr-02	5	U
SB-04154	SB-04154-0100	10 - 11	23-Apr-02	5	U
SB-04154	SB-04154-0050	5 - 6	23-Apr-02	5	U
SB-04155	SB-04155-0010	1 - 2	16-Apr-02	7.1	
SB-04155	SB-04155-0050	5 - 6	16-Apr-02	8.8	
SB-04155	SB-04155-0090	9 - 10	16-Apr-02	6.3	
SB-04156	SB-04156-0010	1 - 2	16-Apr-02	5	U
SB-04156	SB-04156-0105	10.5 - 11.5	16-Apr-02	5	U
SB-04156	SB-04156-0050	5 - 6	16-Apr-02	7.6	
SB-04157	SB-04157-0010	1 - 2	16-Apr-02	5	U
SB-04157	SB-04157-0050	5 - 6	16-Apr-02	5	U
SB-04157	SB-04157-0095	9.5 - 10.5	16-Apr-02	5	U
SB-04158	SB-04158-0010	1 - 2	19-Apr-02	5	U
SB-04158	SB-04158-0050	5 - 6	19-Apr-02	5	U
SB-04158	SB-04158-0095	9.5 - 10.5	19-Apr-02	5	U
SB-04159	SB-04159-0010	1 - 2	19-Apr-02	5	U
SB-04159	SB-04159-0050	5 - 6	19-Apr-02	5	U
SB-04159	SB-04159-0095	9.5 - 10.5	19-Apr-02	5	U
SB-04160	SB-04160-0010	1 - 2	19-Apr-02	5	U
SB-04160	SB-04160-0100	10 - 11	19-Apr-02	8.9	
SB-04160	SB-04160-0050	5 - 6	19-Apr-02	170	
SB-04161	SB-04161-0010	1 - 2	17-Apr-02	5	U
SB-04161	SB-04161-0100	10 - 11	17-Apr-02	5	U
SB-04161	SB-04161-0050	5 - 6	17-Apr-02	7.4	
SB-04162	SB-04162-0010	1 - 2	29-Apr-02	8.4	
SB-04162	SB-04162-0100	10 - 11	29-Apr-02	5	U
SB-04162	SB-04162-0050	5 - 6	29-Apr-02	5	U
SB-04163	SB-04163-0010	1 - 2	18-Apr-02	8.2	
SB-04163	SB-04163-0050	5 - 6	18-Apr-02	5	U
SB-04163	SB-04163-0095	9.5 - 10.5	18-Apr-02	11	
SB-04164	SB-04164-0010	1 - 2	17-Apr-02	27	
SB-04164	SB-04164-0050	5 - 6	17-Apr-02	6.4	
SB-04164	SB-04164-0095	9.5 - 10.5	17-Apr-02	6.2	
SB-04165	SB-04165-0010	1 - 2	22-Apr-02	100	U
SB-04165	SB-04165-0050	5 - 6	22-Apr-02	16	
SB-04165	SB-04165-0090	9 - 10	22-Apr-02	6.2	
SB-04166	SB-04166-0010	1 - 2	18-Apr-02	31	
SB-04166	SB-04166-0050	5 - 6	18-Apr-02	14	
SB-04166	SB-04166-0095	9.5 - 10.5	18-Apr-02	5	U
SB-04167	SB-04167-0010	1 - 2	18-Apr-02	8.6	
SB-04167	SB-04167-1010	1 - 2	18-Apr-02	9.7	
SB-04167	SB-04167-0050	5 - 6	18-Apr-02	18	
SB-04167	SB-04167-0095	9.5 - 10.5	18-Apr-02	13	
SB-04168	SB-04168-0010	1 - 2	29-Apr-02	28	
SB-04168	SB-04168-0050	5 - 6	29-Apr-02	46	
SB-04168	SB-04168-0080	8 - 9	29-Apr-02	23	
SB-04169	SB-04169-0010	1 - 2	22-Apr-02	9.2	

Sample Location	Sample ID	Sample Interval[1] (ft. bgs)	Sample Date	Concentration (mg/kg)	Data Qualifier[2]
TPH - Diesel Range (mg/kg) - 2004 Soil Screening Level = 2000 mg/kg; PMCL = 200 mg/kg[3]					
SB-04169	SB-04169-0100	10 - 11	22-Apr-02	5	U
SB-04169	SB-04169-0050	5 - 6	22-Apr-02	11	
SB-04170	SB-04170-0010	1 - 2	22-Apr-02	13	
SB-04170	SB-04170-0100	10 - 11	22-Apr-02	6.9	
SB-04170	SB-04170-0050	5 - 6	22-Apr-02	8.7	
SB-04171	SB-04171-0010	1 - 2	22-Apr-02	5	U
SB-04171	SB-04171-0100	10 - 11	22-Apr-02	5	U
SB-04171	SB-04171-0050	5 - 6	22-Apr-02	10	
SW-07	DP-0-SW07-0-045-PD	4 - 5	29-Aug-02	5	U
SW-07	DP-5-SW07-0-103-PD	9.4 - 11.2	29-Aug-02	7.2	
SW-08	DP-0-SW08-0-045-PD	4 - 5	29-Aug-02	5	U
SW-08	DP-0-SW08-0-100-PD	9.5 - 10.5	29-Aug-02	5	U
SW-09	DP-5-SW09-0-115-PD	11 - 12	22-Aug-02	5	UJ
SW-09	DP-0-SW09-0-035-PD	3 - 4	22-Aug-02	5	UJ
SW-10	DP-0-SW10-0-105-PD	10 - 11	21-Aug-02	29	
SW-10	DP-0-SW10-0-035-PD	3 - 4	21-Aug-02	5	U
SW-11	DP-0-SW11-0-038-PD	3.6 - 4.2	10-Sep-02	19	
SW-12	DP-0-SW12-0-045-PD	4 - 5	30-Aug-02	34	J
SW-12	DP-0-SW12-0-100-PD	9.5 - 10.5	30-Aug-02	6.8	J
SW-13	DP-0-SW13-0-105-PD	10 - 11	22-Aug-02	21	J
SW-13	DP-0-SW13-0-045-PD	4 - 5	22-Aug-02	5	UJ
SW-14	DP-0-SW14-0-035-PD	3 - 4	22-Aug-02	8	J
SW-14	DP-0-SW14-0-085-PD	8 - 9	22-Aug-02	12	J
SW-15	DP-0-SW15-0-035-PD	3 - 4	22-Aug-02	6.7	J
SW-15	DP-0-SW15-0-085-PD	8 - 9	22-Aug-02	11	J
SW-16	DP-0-SW16-0-045-PD	4 - 5	20-Aug-02	8.8	
SW-16	DP-0-SW16-0-085-PD	8 - 9	20-Aug-02	9.2	
SW-17	DP-0-SW17-0-115-PD	11 - 12	20-Aug-02	5	U
SW-17	DP-0-SW17-0-055-PD	5 - 6	20-Aug-02	5.2	
SW-18	DP-0-SW18-0-115-PD	11 - 12	15-Aug-02	8.5	
SW-18	DP-0-SW18-0-055-PD	5 - 6	15-Aug-02	12	
SW-19	DP-0-SW19-0-035-PD	3 - 4	23-Aug-02	9.9	J
SW-19	DP-0-SW19-0-085-PD	8 - 9	23-Aug-02	32	J
SW-20	DP-0-SW20-0-115-PD	11 - 12	22-Aug-02	14	J
SW-20	DP-0-SW20-0-035-PD	3 - 4	22-Aug-02	24	J
SW-20	DP-1-SW20-0-035-PD	3 - 4	22-Aug-02	74	J
SW-21	DP-0-SW21-0-037-PD	3.4 - 4	09-Sep-02	10	
SW-21	DP-0-SW21-0-094-PD	9 - 9.7	09-Sep-02	10	
SW-22	DP-0-SW22-0-115-PD	11 - 12	19-Aug-02	5	U
SW-22	DP-0-SW22-0-035-PD	3 - 4	19-Aug-02	7.1	
SW-23	DP-0-SW23-0-105-PD	10 - 11	05-Sep-02	5	UJ
SW-23	DP-0-SW23-0-046-PD	4.4 - 4.8	05-Sep-02	5	UJ
SW-24	DP-0-SW24-0-040-PD	4 - 6	13-Aug-02	8.3	J
SW-24	DP-0-SW24-0-100-PD	9 - 11	13-Aug-02	5	UJ
SW-24	DP-1-SW24-0-100-PD	9 - 11	15-Aug-02	5	UJ
SW-25	DP-0-SW25-0-055-PD	5 - 6	22-Aug-02	5	UJ
SW-25	DP-0-SW25-0-085-PD	8 - 9	22-Aug-02	41	J
SW-26	DP-0-SW26-0-115-PD	11 - 12	22-Aug-02	9.2	J
SW-26	DP-0-SW26-0-055-PD	5 - 6	22-Aug-02	24	J
SW-27	DP-0-SW27-0-050-PD	4.5 - 5	05-Sep-02	8.2	J
SW-27	DP-0-SW27-0-100-PD	9 - 11	05-Sep-02	5	UJ
SW-27	DP-1-SW27-0-100-PD	9 - 11	05-Sep-02	5	UJ
SW-28	DP-0-SW28-0-5.5-PD	5 - 6	16-Aug-02	18	
SW-28	DP-0-SW28-0-8.5-PD	8 - 9	16-Aug-02	36	
SW-29	DP-0-SW29-0-3.5-PD	3 - 4	16-Aug-02	5	U
SW-29	DP-0-SW29-0-8.5-PD	8 - 9	16-Aug-02	5	U
SW-30	DP-0-SW30-0-050-PD	5 - 6	13-Aug-02	5	UJ
SW-30	DP-0-SW30-0-100-PD	9 - 10	13-Aug-02	5	UJ

Sample Location	Sample ID	Sample Interval[1] (ft. bgs)	Sample Date	Concentration (mg/kg)	Data Qualifier[2]
TPH - Diesel Range (mg/kg) - 2004 Soil Screening Level = 2000 mg/kg; PMCL = 200 mg/kg[3]					
SW-31	DP-0-SW31-0-045-PD	4.6 - 5.2	30-Aug-02	5	UJ
SW-31	DP-0-SW31-0-100-PD	9.5 - 10.5	30-Aug-02	5	UJ
SW-32	DP-0-SW32-0-038-PD	3.4 - 4.2	06-Sep-02	6	
SW-32	DP-0-SW32-0-098-PD	9.5 - 10.3	06-Sep-02	5	U
SW-33	DP-0-SW33-0-100-PD	10 - 10.5	25-Sep-02	8.4	
SW-33	DP-0-SW33-0-055-PD	5 - 6	25-Sep-02	5	U
SW-33	DP-1-SW33-0-055-PD	5 - 6	25-Sep-02	5	U
SW-34	DP-0-SW34-0-035-PD	3 - 4	23-Aug-02	5	UJ
SW-34	DP-0-SW34-0-085-PD	8 - 9	23-Aug-02	5	UJ
SW-34	DP-1-SW34-0-085-PD	8 - 9	23-Aug-02	5	UJ
SW-35	DP-0-SW35-0-035-PD	3 - 4	23-Aug-02	5	UJ
SW-35	DP-0-SW35-0-085-PD	8 - 9	23-Aug-02	5	UJ
SW-48	DP-0-SW48-0-115-PD	11 - 12	21-Aug-02	5	U
SW-48	DP-0-SW48-0-035-PD	3 - 4	21-Aug-02	5	UJ
SW-49	DP-0-SW49-0-045-PD	4 - 5	29-Aug-02	9.6	
SW-49	DP-0-SW49-0-095-PD	9 - 9.5	29-Aug-02	5	U
SW-50	DP-0-SW50-0-060-PD	5.5 - 6.5	19-Aug-02	21	
SW-51	DP-0-SW51-0-115-PD	11 - 12	20-Aug-02	5	U
SW-51	DP-0-SW51-0-055-PD	5 - 6	20-Aug-02	5.7	
SW-52	DP-0-SW52-0-115-PD	11 - 12	19-Aug-02	26	
SW-52	DP-0-SW52-0-035-PD	3 - 4	19-Aug-02	8.8	

Note: (1) - Data restricted from surface to 12ft bgs.
(2) - Definitions for data qualifiers are provided on Table F-3.
(3) - PMCL - Preliminary Media Cleanup Level (Weston, 1999).

Sample Location	Sample ID	Sample Interval[1] (ft. bgs)	Sample Date	Concentration (mg/kg)	Data Qualifier[2]
TPH - Gasoline Range (mg/kg) - 2004 Soil Screening Level = 30 mg/kg; PMCL = 100 mg/kg[3]					
2-40-DP-001	2-40-DP-01-01-S-0	0 - 1	25-Jun-08	5.4	U
2-40-DP-001	2-40-DP-01-04-S-0	4 - 5	25-Jun-08	5.4	U
2-40-DP-001	2-40-DP-01-09-S-0	9 - 10	25-Jun-08	5.9	U
2-40-DP-005	2-40-DP-05-01-S-0	0 - 1	18-Jun-08	6.8	U
2-40-DP-005	2-40-DP-05-04-S-0	4 - 5	18-Jun-08	16	J
2-40-DP-005	2-40-DP-05-09-S-0	9 - 10	18-Jun-08	10	U
2-40-DP-006	2-40-DP-06-01-S-0	0 - 1	16-Jun-08	5.4	U
2-40-DP-006	2-40-DP-06-04-S-0	4 - 5	16-Jun-08	6	U
2-40-DP-006	2-40-DP-06-09-S-0	9 - 10	16-Jun-08	10	U
2-40-DP-010	2-40-DP-10-01-S-0	0 - 1	23-Jun-08	5.1	U
2-40-DP-010	2-40-DP-10-04-S-0	4 - 5	23-Jun-08	5.2	U
2-40-DP-010	2-40-DP-10-09-S-0	9 - 10	23-Jun-08	7.8	J
2-40-DP-011	2-40-DP-11-01-S-0	0 - 1	24-Jun-08	35	J
2-40-DP-011	2-40-DP-11-04-S-0	4 - 5	24-Jun-08	6.4	U
2-40-DP-011	2-40-DP-11-09-S-0	9 - 10	24-Jun-08	7.5	U
2-40-DP-013	2-40-DP-13-01-S-0	0 - 1	03-Jul-08	5.9	U
2-40-DP-013	2-40-DP-13-04-S-0	4 - 5	03-Jul-08	6.7	U
2-40-DP-013	2-40-DP-13-09-S-0	9 - 10	03-Jul-08	6.1	U
2-40-DP-014	2-40-DP-14-01-S-0	0 - 1	10-Jun-08	4.8	U
2-40-DP-014	2-40-DP-14-04-S-0	4 - 5	10-Jun-08	5.2	U
2-40-DP-014	2-40-DP-14-09-S-0	9 - 10	10-Jun-08	7.5	U
2-40-DP-015	2-40-DP-15-01-S-0	0 - 1	11-Jun-08	6	U
2-40-DP-015	2-40-DP-15-04-S-0	4 - 5	11-Jun-08	6.2	U
2-40-DP-015	2-40-DP-15-09-S-0	9 - 10	11-Jun-08	6.3	U
2-40-DP-016	2-40-DP-16-01-S-0	0 - 1	13-Jun-08	6.7	J
2-40-DP-016	2-40-DP-16-04-S-0	4 - 5	13-Jun-08	17	J
2-40-DP-016	2-40-DP-16-09-S-0	9 - 10	13-Jun-08	7.6	U
2-40-DP-017	2-40-DP-17-01-S-0	0 - 1	12-Jun-08	5.6	U
2-40-DP-017	2-40-DP-17-04-S-0	4 - 5	12-Jun-08	6.2	U
2-40-DP-017	2-40-DP-17-09-S-0	9 - 10	12-Jun-08	6	U
2-40-DP-018	2-40-DP-18-01-S-0	0 - 1	06-Jun-08	5.6	U
2-40-DP-018	2-40-DP-18-04-S-0	4 - 5	06-Jun-08	5	U
2-40-DP-018	2-40-DP-18-09-S-0	9 - 10	06-Jun-08	8.8	U
2-40-DP-019	2-40-DP-19-01-S-0	0 - 1	19-May-08	5	U
2-40-DP-019	2-40-DP-19-04-S-0	4 - 5	19-May-08	6.2	U
2-40-DP-019	2-40-DP-19-09-S-0	9 - 10	19-May-08	5.2	U
2-40-DP-020	2-40-DP-20-01-S-0	0 - 1	03-Jul-08	17	J
2-40-DP-020	2-40-DP-20-04-S-0	4 - 5	03-Jul-08	5.9	U
2-40-DP-020	2-40-DP-20-09-S-0	9 - 10	03-Jul-08	6.9	U
2-40-DP-025	2-40-DP-25-01-S-0	0 - 1	03-Jul-08	10	J
2-40-DP-025	2-40-DP-25-04-S-0	4 - 5	03-Jul-08	6.1	U
2-40-DP-025	2-40-DP-25-09-S-0	9 - 10	03-Jul-08	7.7	U
2-40-DP-027	2-40-DP-27-01-S-0	0 - 1	05-Jun-08	5.2	U
2-40-DP-027	2-40-DP-27-04-S-0	4 - 5	05-Jun-08	5.8	U
2-40-DP-027	2-40-DP-27-09-S-0	9 - 10	05-Jun-08	5.6	U
2-40-DP-029	2-40-DP-29-01-S-0	0 - 1	03-Jun-08	6.3	U
2-40-DP-029	2-40-DP-29-04-S-0	4 - 5	03-Jun-08	6.5	U
2-40-DP-029	2-40-DP-29-09-S-0	9 - 10	03-Jun-08	9.7	U
2-40-DP-033	2-40-DP-33-01-S-0	0 - 1	02-Jun-08	5.8	U
2-40-DP-033	2-40-DP-33-04-S-0	4 - 5	02-Jun-08	8.3	J
2-40-DP-033	2-40-DP-33-09-S-0	9 - 10	02-Jun-08	4.4	U
2-40-DP-035	2-40-DP-35-01-S-0	0 - 1	30-May-08	5.6	U
2-40-DP-035	2-40-DP-35-04-S-0	4 - 5	30-May-08	5.3	U
2-40-DP-035	2-40-DP-35-09-S-0	9 - 10	30-May-08	6.4	U
2-40-DP-039	2-40-DP-39-01-S-0	0 - 1	20-May-08	6.3	
2-40-DP-039	2-40-DP-39-04-S-0	4 - 5	20-May-08	5.9	U
2-40-DP-039	2-40-DP-39-09-S-0	9 - 10	20-May-08	6.2	U
2-40-DP-040	2-40-DP-40-01-S-0	0 - 1	15-May-08	4.3	U
2-40-DP-040	2-40-DP-40-04-S-0	4 - 5	15-May-08	5.6	U
2-40-DP-040	2-40-DP-40-09-S-0	9 - 10	15-May-08	5.8	U
2-40-DP-047	2-40-DP-47-01-S-0	0 - 1	25-Jun-08	5.8	U
2-40-DP-047	2-40-DP-47-04-S-0	4 - 5	25-Jun-08	6.2	U

Sample Location	Sample ID	Sample Interval[1] (ft. bgs)	Sample Date	Concentration (mg/kg)	Data Qualifier[2]
TPH - Gasoline Range (mg/kg) - 2004 Soil Screening Level = 30 mg/kg; PMCL = 100 mg/kg[3]					
2-40-DP-047	2-40-DP-47-09-S-0	9 - 10	25-Jun-08	8.9	U
2-40-DP-051	2-40-DP-51-01-S-0	0 - 1	03-Jun-08	8.4	J
2-40-DP-051	2-40-DP-51-04-S-0	4 - 5	03-Jun-08	6.3	U
2-40-DP-051	2-40-DP-51-09-S-0	9 - 10	03-Jun-08	26	J
2-40-DP-052	2-40-DP-52-01-S-0	0 - 1	02-Jul-08	6.3	U
2-40-DP-052	2-40-DP-52-04-S-0	4 - 5	02-Jul-08	12	J
2-40-DP-052	2-40-DP-52-09-S-0	9 - 10	02-Jul-08	10	U
2-40-DP-072	2-40-DP-72-01-S-0	0 - 1	24-Jun-08	5.1	U
2-40-DP-072	2-40-DP-72-04-S-0	4 - 5	24-Jun-08	6.6	U
2-40-DP-072	2-40-DP-72-09-S-0	9 - 10	24-Jun-08	8.8	U
2-40-DP-073	2-40-DP-73-01-S-0	0 - 1	25-Jun-08	76	J
2-40-DP-073	2-40-DP-73-04-S-0	4 - 5	25-Jun-08	6.5	U
2-40-DP-073	2-40-DP-73-09-S-0	9 - 10	25-Jun-08	7	U
2-40-DP-083	2-40-DP-83-01-S-0	0 - 1	03-Jun-08	28	J
2-40-DP-083	2-40-DP-83-04-S-0	4 - 5	03-Jun-08	6.2	U
2-40-DP-083	2-40-DP-83-09-S-0	9 - 10	03-Jun-08	9.2	U
2-40-DP-084	2-40-DP-84-01-S-0	0 - 1	30-May-08	7.5	U
2-40-DP-084	2-40-DP-84-04-S-0	4 - 5	30-May-08	6.8	U
2-40-DP-084	2-40-DP-84-09-S-0	9 - 10	30-May-08	8	U
2-40-DP-085	2-40-DP-85-01-S-0	0 - 1	02-Jul-08	6.9	J
2-40-DP-085	2-40-DP-85-04-S-0	4 - 5	02-Jul-08	6.4	U
2-40-DP-085	2-40-DP-85-09-S-0	9 - 10	02-Jul-08	8.4	U
GS-04138	GS-04138-0115	11.5 - 11.5	08-Aug-95	20	U
GS-04138	GS-04138-0020	2 - 2	08-Aug-95	20	U
GS-04138	GS-04138-0080	8 - 8	08-Aug-95	20	U
PL2-321A	SB-04419-0100	10 - 10	04-Nov-94	5	U
PL2-321A	SB-04419-0075	7.5 - 7.5	04-Nov-94	5	U
PL2-401A	W14-SB-04001-0065	6.5 - 6.5	06-Dec-93	20	U
PL2-401A	W14-SB-04001-1065	6.5 - 6.5	06-Dec-93	20	U
PL2-401A	W14-SB-04001-0080	8 - 8	06-Dec-93	20	U
PL2-410A	W14-SB-04002-0110	11 - 11	02-Dec-93	20	U
PL2-410A	W14-SB-04002-0050	5 - 5	02-Dec-93	20	U
PL2-410A	W14-SB-04002-0085	8.5 - 8.5	02-Dec-93	20	U
PL2-420A	W14-SB-04102-0100	10 - 10	30-Nov-93	20	U
PL2-440B	2-40-PL2-440B-S-01-0	0 - 1	09-Jul-08	66	J
PL2-440B	2-40-PL2-440B-S-04-0	4 - 5	09-Jul-08	160	J
PL2-440B	2-40-PL2-440B-S-09-0	9 - 10	09-Jul-08	7.5	U
PL2-442A	SB-04126-0100	10 - 10	23-Nov-94	20	U
PL2-442A	SB-04126-0075	7.5 - 7.5	23-Nov-94	20	U
PL2-442B	2-40-PL2-442B-S-01-0	0 - 1	14-Jul-08	5.3	U
PL2-442B	2-40-PL2-442B-S-04-0	4 - 5	14-Jul-08	7.3	U
PL2-442B	2-40-PL2-442B-S-09-0	9 - 10	14-Jul-08	6.8	U
SB-04010	SB-04010-0100	10 - 10	27-Oct-94	20	U
SB-04010	SB-04010-0050	5 - 5	27-Oct-94	20	U
SB-04010	SB-04010-0075	7.5 - 7.5	27-Oct-94	20	U
SB-04011	SB-04011-0035	3.5 - 3.5	27-Oct-94	29	
SB-04011	SB-04011-0075	7.5 - 7.5	27-Oct-94	20	U
SB-04012	SB-04012-0100	10 - 10	04-Nov-94	20	U
SB-04012	SB-04012-0050	5 - 5	04-Nov-94	20	U
SB-04012	SB-04012-0075	7.5 - 7.5	04-Nov-94	20	U
SB-04013	SB-04013-0100	10 - 10	04-Nov-94	20	U
SB-04013	SB-04013-0050	5 - 5	04-Nov-94	20	U
SB-04013	SB-04013-0075	7.5 - 7.5	04-Nov-94	20	U
SB-04014	SB-04014-0030	3 - 3	31-Oct-94	20	U
SB-04014	SB-04014-0070	7 - 7	31-Oct-94	5	U

Sample Location	Sample ID	Sample Interval[1] (ft. bgs)	Sample Date	Concentration (mg/kg)	Data Qualifier[2]
TPH - Gasoline Range (mg/kg) - 2004 Soil Screening Level = 30 mg/kg; PMCL = 100 mg/kg[3]					
SB-04014	SB-04014-0070	7 - 7	31-Oct-94	110	
SB-04015	SB-04015-0100	10 - 10	04-Nov-94	20	U
SB-04015	SB-04015-0050	5 - 5	04-Nov-94	20	U
SB-04015	SB-04015-0075	7.5 - 7.5	04-Nov-94	20	U
SB-04016	SB-04016-0115	11.5 - 11.5	01-Mar-95	20	U
SB-04016	SB-04016-0050	5 - 5	01-Mar-95	20	U
SB-04016	SB-04016-0080	8 - 8	01-Mar-95	20	U

This page intentionally left blank

Sample Location	Sample ID	Sample Interval[1] (ft. bgs)	Sample Date	Concentration (mg/kg)	Data Qualifier[2]
TPH - Motor Oil Range (mg/kg) - 2004 Soil Screening Level = 2000 mg/kg; PMCL = 200 mg/kg[3]					
2-40-DP-001	2-40-DP-01-01-S-0	0 - 1	25-Jun-08	10	U
2-40-DP-001	2-40-DP-01-04-S-0	4 - 5	25-Jun-08	11	U
2-40-DP-001	2-40-DP-01-09-S-0	9 - 10	25-Jun-08	12	U
2-40-DP-005	2-40-DP-05-01-S-0	0 - 1	18-Jun-08	11	J
2-40-DP-005	2-40-DP-05-04-S-0	4 - 5	18-Jun-08	10	U
2-40-DP-005	2-40-DP-05-09-S-0	9 - 10	18-Jun-08	71	
2-40-DP-006	2-40-DP-06-01-S-0	0 - 1	16-Jun-08	20	
2-40-DP-006	2-40-DP-06-04-S-0	4 - 5	16-Jun-08	10	U
2-40-DP-006	2-40-DP-06-09-S-0	9 - 10	16-Jun-08	46	
2-40-DP-010	2-40-DP-10-01-S-0	0 - 1	23-Jun-08	10	U
2-40-DP-010	2-40-DP-10-04-S-0	4 - 5	23-Jun-08	34	J
2-40-DP-010	2-40-DP-10-09-S-0	9 - 10	23-Jun-08	12	U
2-40-DP-011	2-40-DP-11-01-S-0	0 - 1	24-Jun-08	13	
2-40-DP-011	2-40-DP-11-04-S-0	4 - 5	24-Jun-08	11	U
2-40-DP-011	2-40-DP-11-09-S-0	9 - 10	24-Jun-08	13	U
2-40-DP-013	2-40-DP-13-01-S-0	0 - 1	03-Jul-08	10	U
2-40-DP-013	2-40-DP-13-04-S-0	4 - 5	03-Jul-08	10	U
2-40-DP-013	2-40-DP-13-09-S-0	9 - 10	03-Jul-08	11	U
2-40-DP-014	2-40-DP-14-01-S-0	0 - 1	10-Jun-08	14	
2-40-DP-014	2-40-DP-14-04-S-0	4 - 5	10-Jun-08	15	
2-40-DP-014	2-40-DP-14-09-S-0	9 - 10	10-Jun-08	21	
2-40-DP-015	2-40-DP-15-01-S-0	0 - 1	11-Jun-08	11	U
2-40-DP-015	2-40-DP-15-04-S-0	4 - 5	11-Jun-08	10	U
2-40-DP-015	2-40-DP-15-09-S-0	9 - 10	11-Jun-08	11	U
2-40-DP-016	2-40-DP-16-01-S-0	0 - 1	13-Jun-08	11	U
2-40-DP-016	2-40-DP-16-04-S-0	4 - 5	13-Jun-08	21	
2-40-DP-016	2-40-DP-16-09-S-0	9 - 10	13-Jun-08	26	
2-40-DP-017	2-40-DP-17-01-S-0	0 - 1	12-Jun-08	15	
2-40-DP-017	2-40-DP-17-04-S-0	4 - 5	12-Jun-08	11	U
2-40-DP-017	2-40-DP-17-09-S-0	9 - 10	12-Jun-08	11	U
2-40-DP-018	2-40-DP-18-01-S-0	0 - 1	06-Jun-08	10	U
2-40-DP-018	2-40-DP-18-04-S-0	4 - 5	06-Jun-08	10	U
2-40-DP-018	2-40-DP-18-09-S-0	9 - 10	06-Jun-08	13	U
2-40-DP-019	2-40-DP-19-01-S-0	0 - 1	19-May-08	11	
2-40-DP-019	2-40-DP-19-04-S-0	4 - 5	19-May-08	11	
2-40-DP-019	2-40-DP-19-09-S-0	9 - 10	19-May-08	12	
2-40-DP-020	2-40-DP-20-01-S-0	0 - 1	03-Jul-08	10	U
2-40-DP-020	2-40-DP-20-04-S-0	4 - 5	03-Jul-08	10	U
2-40-DP-020	2-40-DP-20-09-S-0	9 - 10	03-Jul-08	20	
2-40-DP-025	2-40-DP-25-01-S-0	0 - 1	03-Jul-08	11	U
2-40-DP-025	2-40-DP-25-04-S-0	4 - 5	03-Jul-08	11	U
2-40-DP-025	2-40-DP-25-09-S-0	9 - 10	03-Jul-08	12	U
2-40-DP-027	2-40-DP-27-01-S-0	0 - 1	05-Jun-08	10	U
2-40-DP-027	2-40-DP-27-04-S-0	4 - 5	05-Jun-08	11	U
2-40-DP-027	2-40-DP-27-09-S-0	9 - 10	05-Jun-08	11	U
2-40-DP-029	2-40-DP-29-01-S-0	0 - 1	03-Jun-08	10	U
2-40-DP-029	2-40-DP-29-04-S-0	4 - 5	03-Jun-08	10	U
2-40-DP-029	2-40-DP-29-09-S-0	9 - 10	03-Jun-08	24	
2-40-DP-033	2-40-DP-33-01-S-0	0 - 1	02-Jun-08	11	U
2-40-DP-033	2-40-DP-33-04-S-0	4 - 5	02-Jun-08	11	U
2-40-DP-033	2-40-DP-33-09-S-0	9 - 10	02-Jun-08	11	U
2-40-DP-035	2-40-DP-35-01-S-0	0 - 1	30-May-08	13	
2-40-DP-035	2-40-DP-35-04-S-0	4 - 5	30-May-08	84	
2-40-DP-035	2-40-DP-35-09-S-0	9 - 10	30-May-08	13	
2-40-DP-039	2-40-DP-39-01-S-0	0 - 1	20-May-08	12	
2-40-DP-039	2-40-DP-39-04-S-0	4 - 5	20-May-08	17	
2-40-DP-039	2-40-DP-39-09-S-0	9 - 10	20-May-08	55	
2-40-DP-040	2-40-DP-40-01-S-0	0 - 1	15-May-08	29	
2-40-DP-040	2-40-DP-40-04-S-0	4 - 5	15-May-08	14	
2-40-DP-040	2-40-DP-40-09-S-0	9 - 10	15-May-08	13	
2-40-DP-047	2-40-DP-47-01-S-0	0 - 1	25-Jun-08	11	U
2-40-DP-047	2-40-DP-47-04-S-0	4 - 5	25-Jun-08	11	U

Sample Location	Sample ID	Sample Interval[1] (ft. bgs)	Sample Date	Concentration (mg/kg)	Data Qualifier[2]
TPH - Motor Oil Range (mg/kg) - 2004 Soil Screening Level = 2000 mg/kg; PMCL = 200 mg/kg[3]					
2-40-DP-047	2-40-DP-47-09-S-0	9 - 10	25-Jun-08	15	
2-40-DP-051	2-40-DP-51-01-S-0	0 - 1	03-Jun-08	11	U
2-40-DP-051	2-40-DP-51-04-S-0	4 - 5	03-Jun-08	12	
2-40-DP-051	2-40-DP-51-09-S-0	9 - 10	03-Jun-08	11	U
2-40-DP-052	2-40-DP-52-01-S-0	0 - 1	02-Jul-08	11	U
2-40-DP-052	2-40-DP-52-04-S-0	4 - 5	02-Jul-08	11	U
2-40-DP-052	2-40-DP-52-09-S-0	9 - 10	02-Jul-08	14	U
2-40-DP-072	2-40-DP-72-01-S-0	0 - 1	24-Jun-08	10	U
2-40-DP-072	2-40-DP-72-04-S-0	4 - 5	24-Jun-08	66	
2-40-DP-072	2-40-DP-72-09-S-0	9 - 10	24-Jun-08	15	U
2-40-DP-073	2-40-DP-73-01-S-0	0 - 1	25-Jun-08	330	
2-40-DP-073	2-40-DP-73-04-S-0	4 - 5	25-Jun-08	160	
2-40-DP-073	2-40-DP-73-09-S-0	9 - 10	25-Jun-08	12	U
2-40-DP-083	2-40-DP-83-01-S-0	0 - 1	03-Jun-08	200	
2-40-DP-083	2-40-DP-83-04-S-0	4 - 5	03-Jun-08	590	
2-40-DP-083	2-40-DP-83-09-S-0	9 - 10	03-Jun-08	35	
2-40-DP-084	2-40-DP-84-01-S-0	0 - 1	30-May-08	24	
2-40-DP-084	2-40-DP-84-04-S-0	4 - 5	30-May-08	10	U
2-40-DP-084	2-40-DP-84-09-S-0	9 - 10	30-May-08	12	U
2-40-DP-085	2-40-DP-85-01-S-0	0 - 1	02-Jul-08	14	
2-40-DP-085	2-40-DP-85-04-S-0	4 - 5	02-Jul-08	11	U
2-40-DP-085	2-40-DP-85-09-S-0	9 - 10	02-Jul-08	14	U
DP-4003	DP-0-4003-0-095-PD	9 - 9.5	29-Aug-02	10	U
DP-4004	DP-0-4004-0-096-PD	9 - 10.2	29-Aug-02	10	U
DP-4005	DP-0-4005-0-055-PD	5 - 6	21-Aug-02	100	
DP-4005	DP-0-4005-0-085-PD	8 - 9	21-Aug-02	83	
DP-4006	DP-0-4006-0-055-PD	5 - 6	21-Aug-02	56	
DP-4006	DP-0-4006-0-085-PD	8 - 9	21-Aug-02	10	U
DP-4007	DP-0-4007-0-115-PD	11 - 12	22-Aug-02	70	J
DP-4007	DP-0-4007-0-055-PD	5 - 6	22-Aug-02	77	J
DP-4008	DP-0-4008-0-035-PD	3 - 4	22-Aug-02	64	J
DP-4008	DP-0-4008-0-085-PD	8 - 9	22-Aug-02	120	J
DP-4009	DP-0-4009-0-112-PD	11 - 12	22-Aug-02	14	J
DP-4009	DP-0-4009-0-055-PD	5 - 6	22-Aug-02	120	J
DP-4101	DP-5-4101-0-105-PD	10 - 11	21-Aug-02	12	J
DP-4101	DP-0-4101-0-065-PD	6 - 7	21-Aug-02	36	J
DP-4102	DP-0-4102-0-055-PD	5 - 6	21-Aug-02	51	J
DP-4102	DP-0-4102-0-085-PD	8 - 9	21-Aug-02	20	J
DP-4103	DP-0-4103-0-115-PD	11 - 12	21-Aug-02	10	UJ
DP-4103	DP-0-4103-0-055-PD	5 - 6	21-Aug-02	450	J
DP-4104	DP-0-4104-0-115-PD	11 - 12	20-Aug-02	10	U
DP-4104	DP-0-4104-0-035-PD	3 - 4	20-Aug-02	33	
DP-4105	DP-0-4105-0-055-PD	5 - 6	20-Aug-02	63	
DP-4105	DP-0-4105-0-085-PD	8 - 9	20-Aug-02	60	
DP-4106	DP-0-4106-0-055-PD	5 - 6	19-Aug-02	42	
DP-4106	DP-0-4106-0-085-PD	8 - 9	19-Aug-02	59	
DP-4107	DP-0-4107-0-115-PD	11 - 12	19-Aug-02	8700	
DP-4107	DP-0-4107-0-055-PD	5 - 6	19-Aug-02	14000	
DP-4108	DP-0-4108-0-055-PD	5 - 6	19-Aug-02	510	
DP-4108	DP-0-4108-0-085-PD	8 - 9	19-Aug-02	57	
DP-4109	DP-0-4109-0-11.5-PD	11 - 12	16-Aug-02	10	U
DP-4109	DP-0-4109-0-5.5-PD	5 - 6	16-Aug-02	10	U
DP-4110	DP-0-4110-0-4.5-PD	4 - 5	16-Aug-02	10	U
DP-4110	DP-0-4110-0-045-PD	4 - 5	20-Aug-02	10	U
DP-4110	DP-0-4110-0-085-PD	8 - 9	20-Aug-02	19	
DP-4111	DP-0-4111-0-055-PD	5 - 6	19-Aug-02	10	U
DP-4111	DP-0-4111-0-095-PD	9 - 10	19-Aug-02	13	
DP-4112	DP-0-4112-0-115-PD	11 - 12	19-Aug-02	10	U
DP-4112	DP-0-4112-0-045-PD	4 - 5	19-Aug-02	10	U
DP-4113	DP-0-4113-0-055-PD	5 - 6	19-Aug-02	10	U
DP-4113	DP-0-4113-0-085-PD	8 - 9	19-Aug-02	10	U

Sample Location	Sample ID	Sample Interval[1] (ft. bgs)	Sample Date	Concentration (mg/kg)	Data Qualifier[2]
TPH - Motor Oil Range (mg/kg) - 2004 Soil Screening Level = 2000 mg/kg; PMCL = 200 mg/kg[3]					
DP-4114	DP-0-4114-0-115-PD	11 - 12	20-Aug-02	10	U