FIGURES

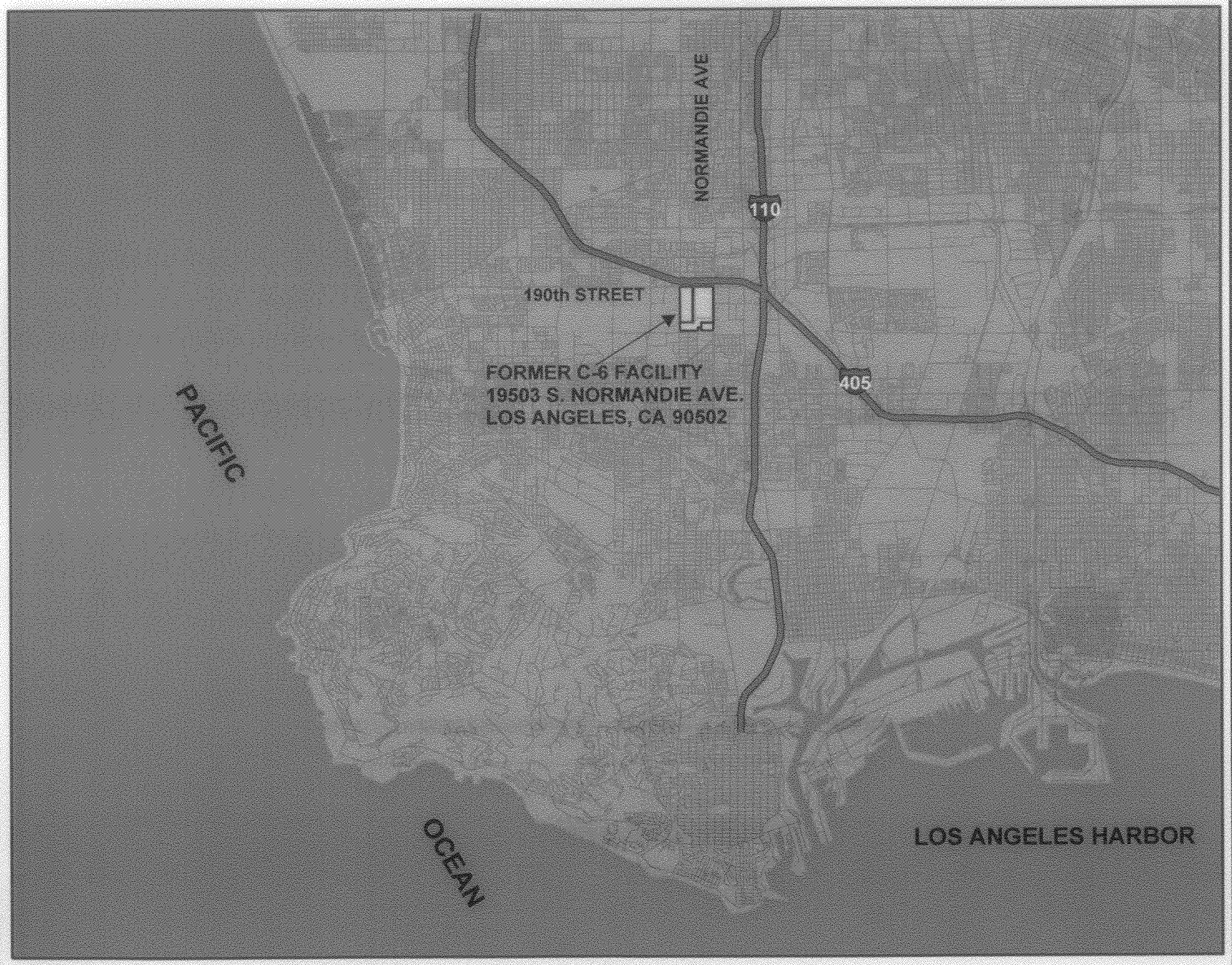

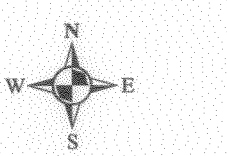

Figure 1
Site Location Map

Boeing Reality Corporation
Former C-6 Facility
Los Angeles, California

HALEY & ALDRICH
UNDERGROUND ENGINEERING & ENVIRONMENTAL SOLUTIONS

Scale : As Shown	QA/QC :	Project : 27285
Drawn : DFM	Reviewed : SPZ	Date : 20 December 2001

BOE-C6-0233899

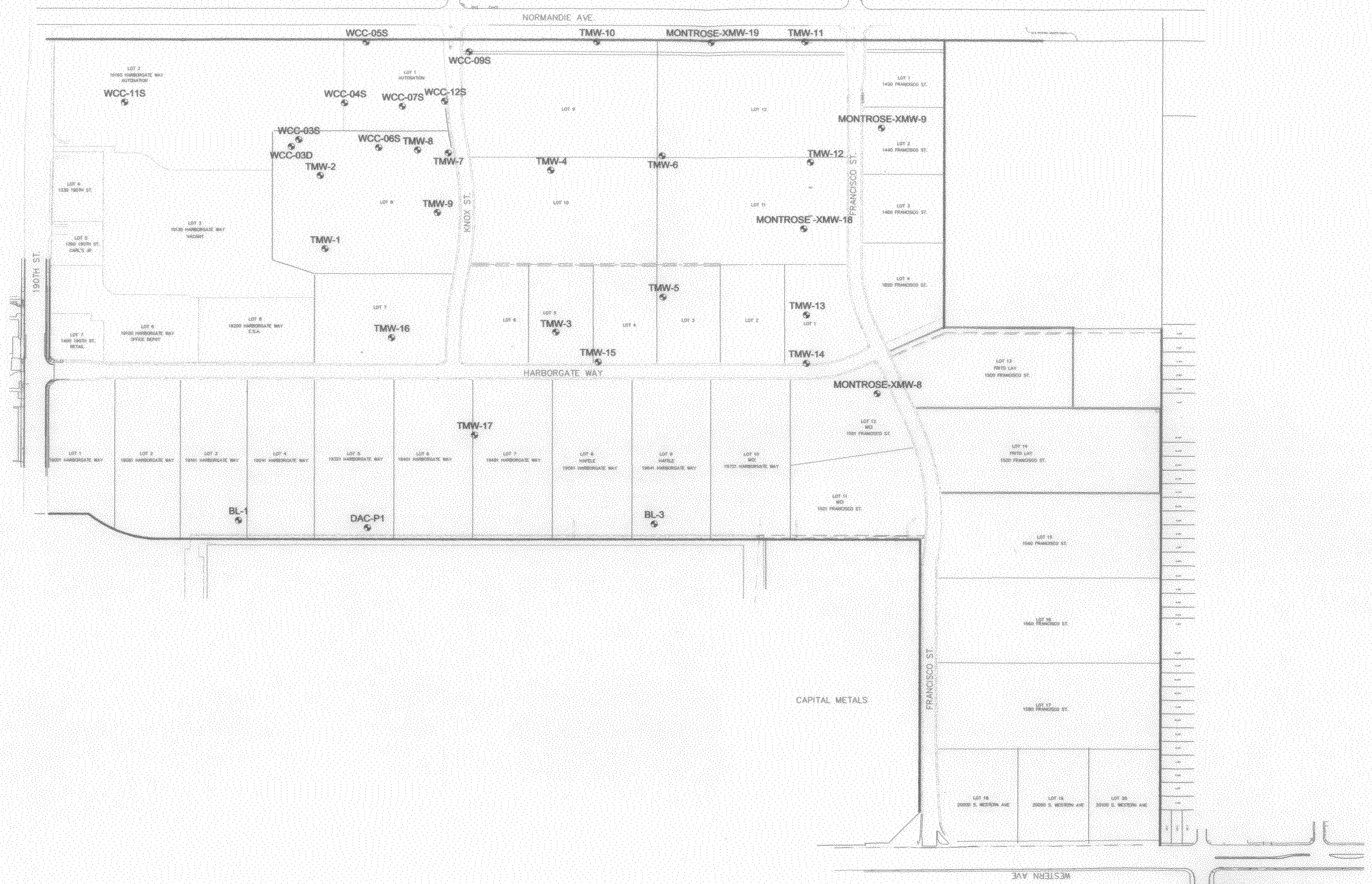

LEGEND

TMW-1 — GROUNDWATER MONITORINGING WELL TO BE SAMPLED ANNUALLY

PARCEL BOUNDARY

BUILDING FOOTPRINTS (PROPOSED)

N

0 100 200 400

FEET

G:\PROJECTS\ENVIRONMENTAL\BOEING\C-6\GROUNDWATER MONITORING\2001 GW MONITORING WORK PLAN\FIGURE 2 - GROUNDWATER MONITORING WELLS ANNUAL SAMPLING EVENT

HALLY & ALDRICH

UNDERGROUND ENGINEERING & ENVIRONMENTAL SOLUTIONS

BOEING REALTY CORPORATION
FORMER C-6 FACILITY
LOS ANGELES, CALIFORNIA

FIGURE: 2

GROUNDWATER MONITORING WELLS 2002 ANNUAL SAMPLING EVENT

SCALE: AS SHOWN | PROJECT: 27608

DRAWN: SAL | REVIEWED: RMF | DATE: 20 DEC, 2001

BOE-C6-023390

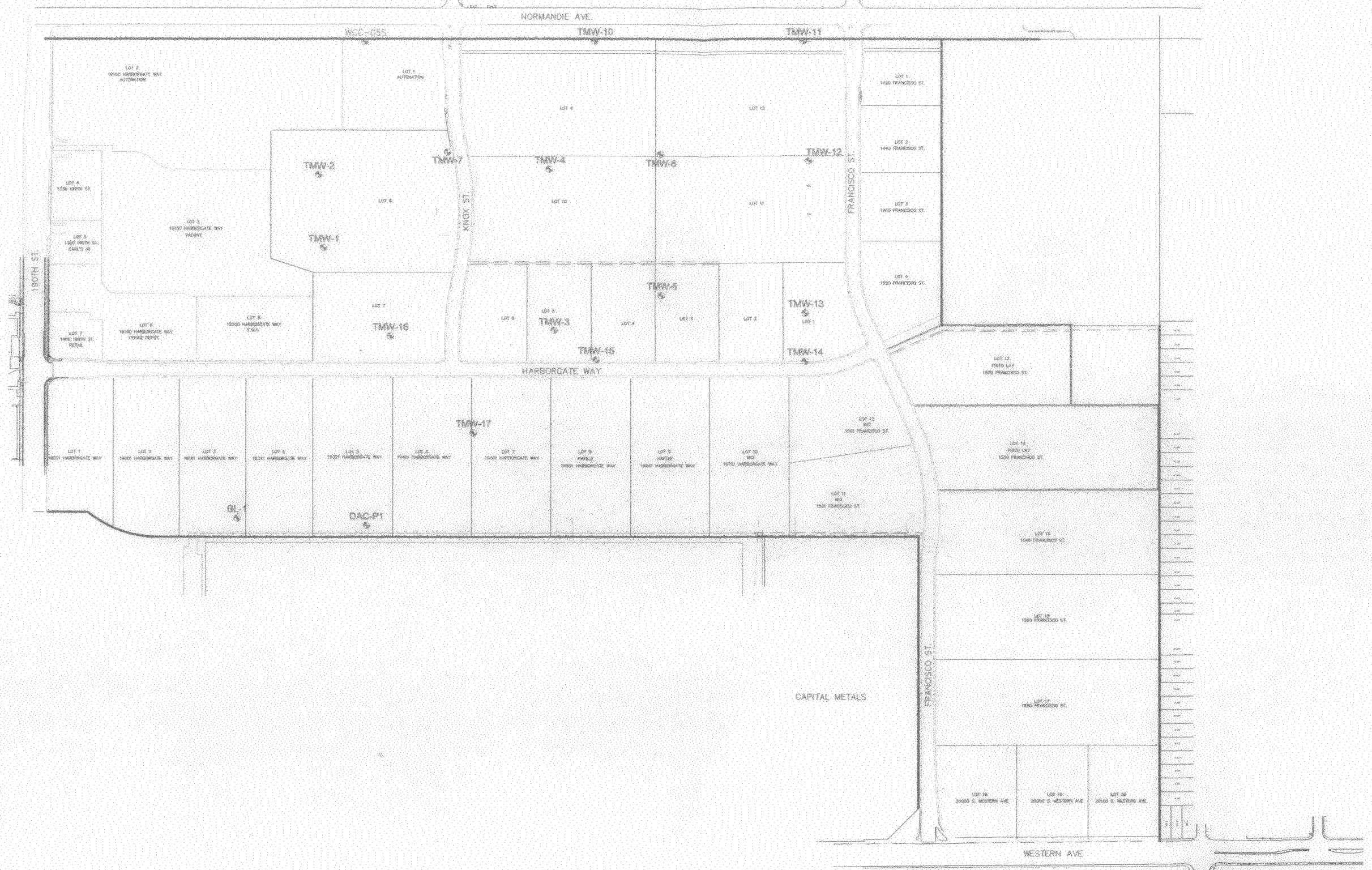

LEGEND

TMW-1 — GROUNDWATER MONITORINGING WELL TO BE SAMPLED SEMI-ANNUALLY

PARCEL BOUNDARY

BUILDING FOOTPRINTS (PROPOSED)

N

0 100 200 400

FEET

G:\PROJECTS\ENVIRONMENTAL\BOEING\C-6\GROUNDWATER MONITORING\2001 GW MONITORING WORK PLAN\FIGURE 3 - GROUNDWATER MONITORING WELLS SEMI-ANNUAL SAMPLING EVENT

HALLEY & ALDRICH

UNDERGROUND ENGINEERING & ENVIRONMENTAL SOLUTIONS

BOEING REALTY CORPORATION
FORMER C-6 FACILITY
LOS ANGELES, CALIFORNIA

FIGURE: 3

GROUNDWATER MONITORING WELLS 2002 SEMI-ANNUAL SAMPLING EVENT

SCALE: AS SHOWN | PROJECT: 27608

DRAWN: SAL | REVIEWED: RMF | DATE: 20 DEC, 2001

BOE-C6-0233901