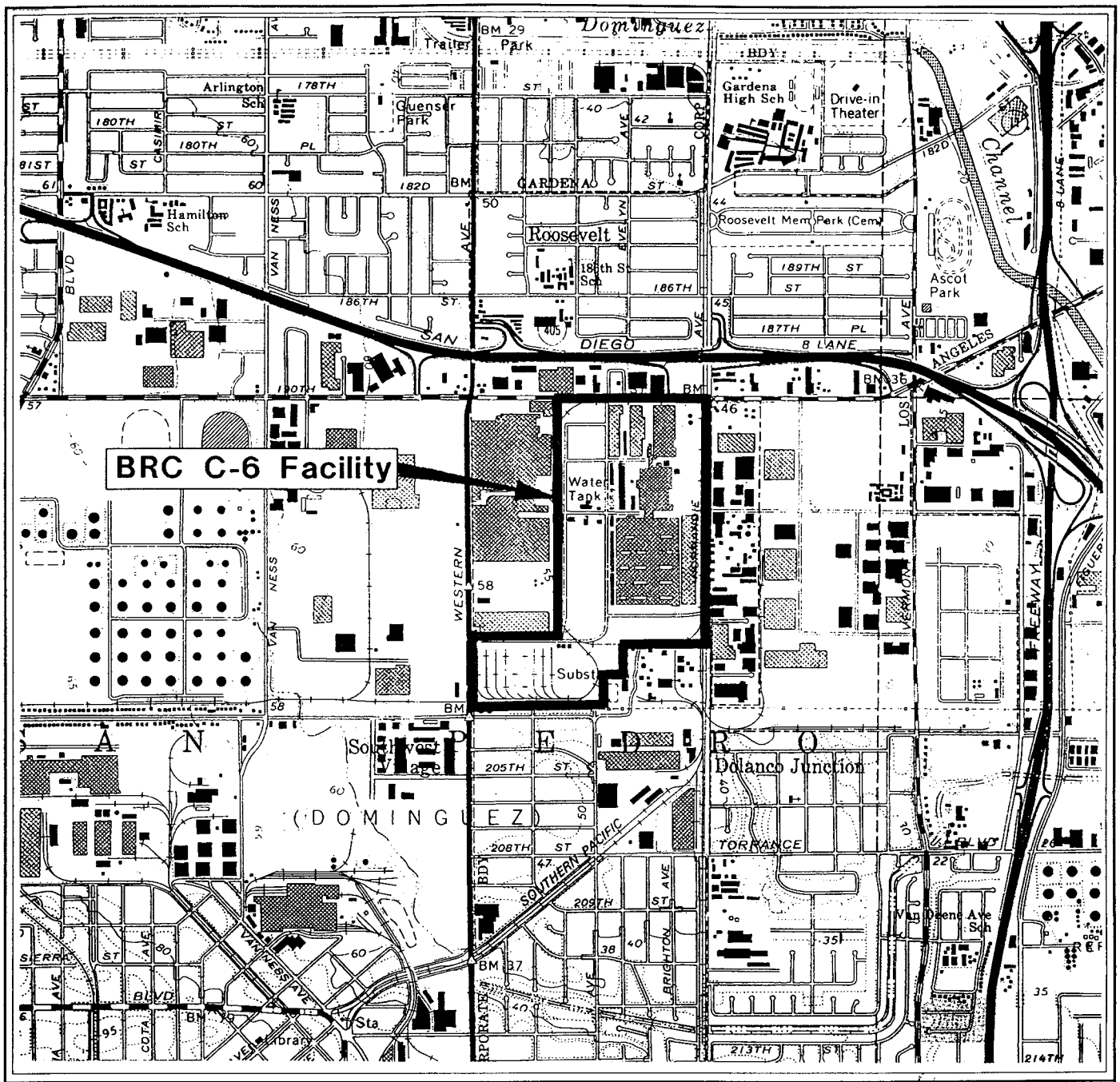

Source: Basemap modified from
U.S.G.S. Torrance, California
7.5 Minute Quadrangle
Photorevised 1981

0 2000 4000

Approximate Scale in Feet

N

Kennedy/Jenks Consultants

Boeing Realty Corporation
Former C–6 Facility

Site Location Map

October 2000
K/J 004020.00

Figure 1–1

K:\Boeing\C6 Facility\Fig-1-1TBLK.dwg, 10/24/2000

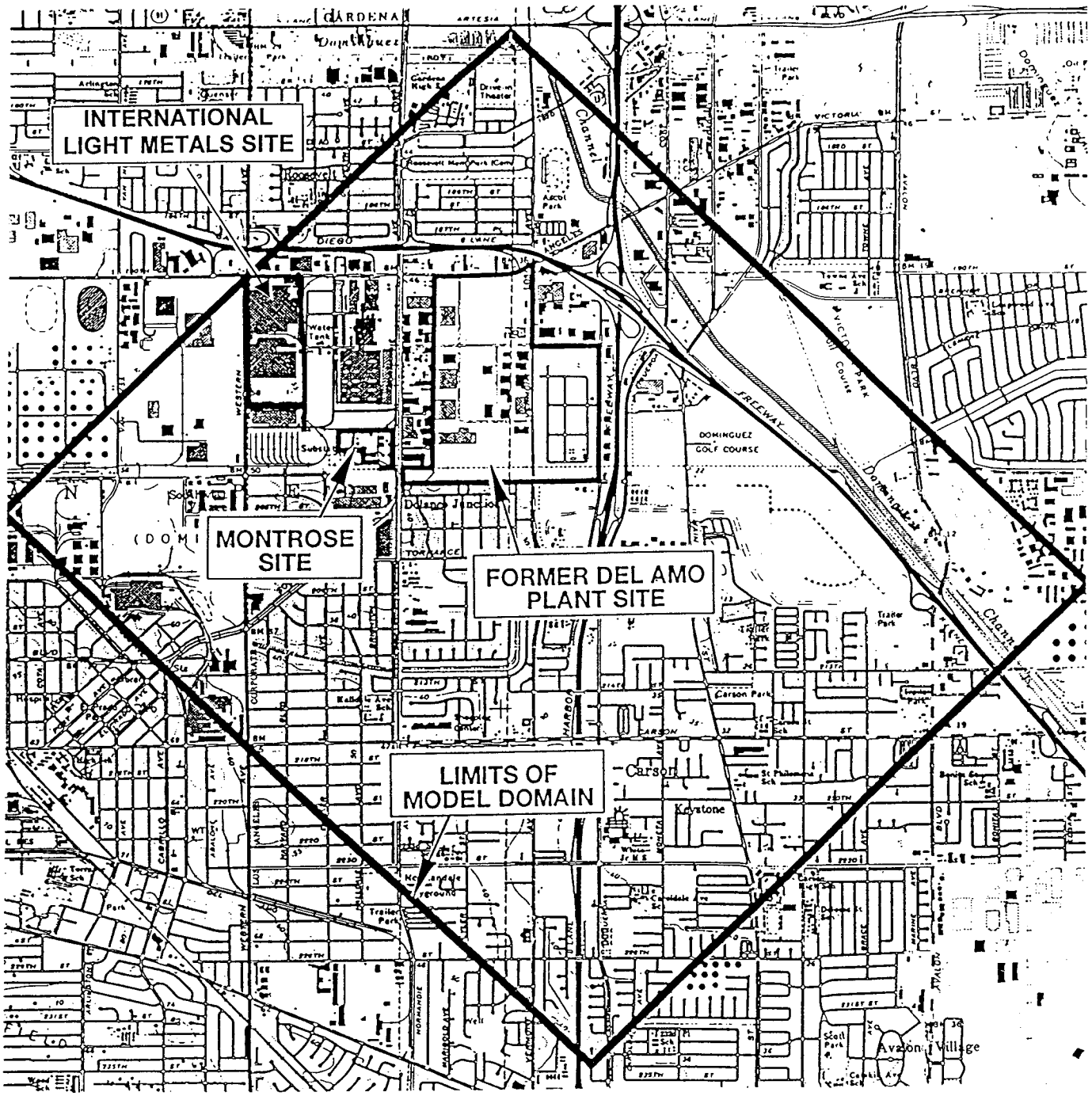

Source: Basemap modified from U.S.G.S. Torrance, California 1964 Quadrangle; Photorevised 1981

0 1/2 1
Scale in Miles

N

Kennedy/Jenks Consultants

Boeing Realty Corporation
Former C-6 Facility

Location of Adjacent Sites

October 2000
K/J 004020.00

Figure 1-2

K:\Boeing\C6 Facility\Fig-1-2.dwg, 10/24/2000

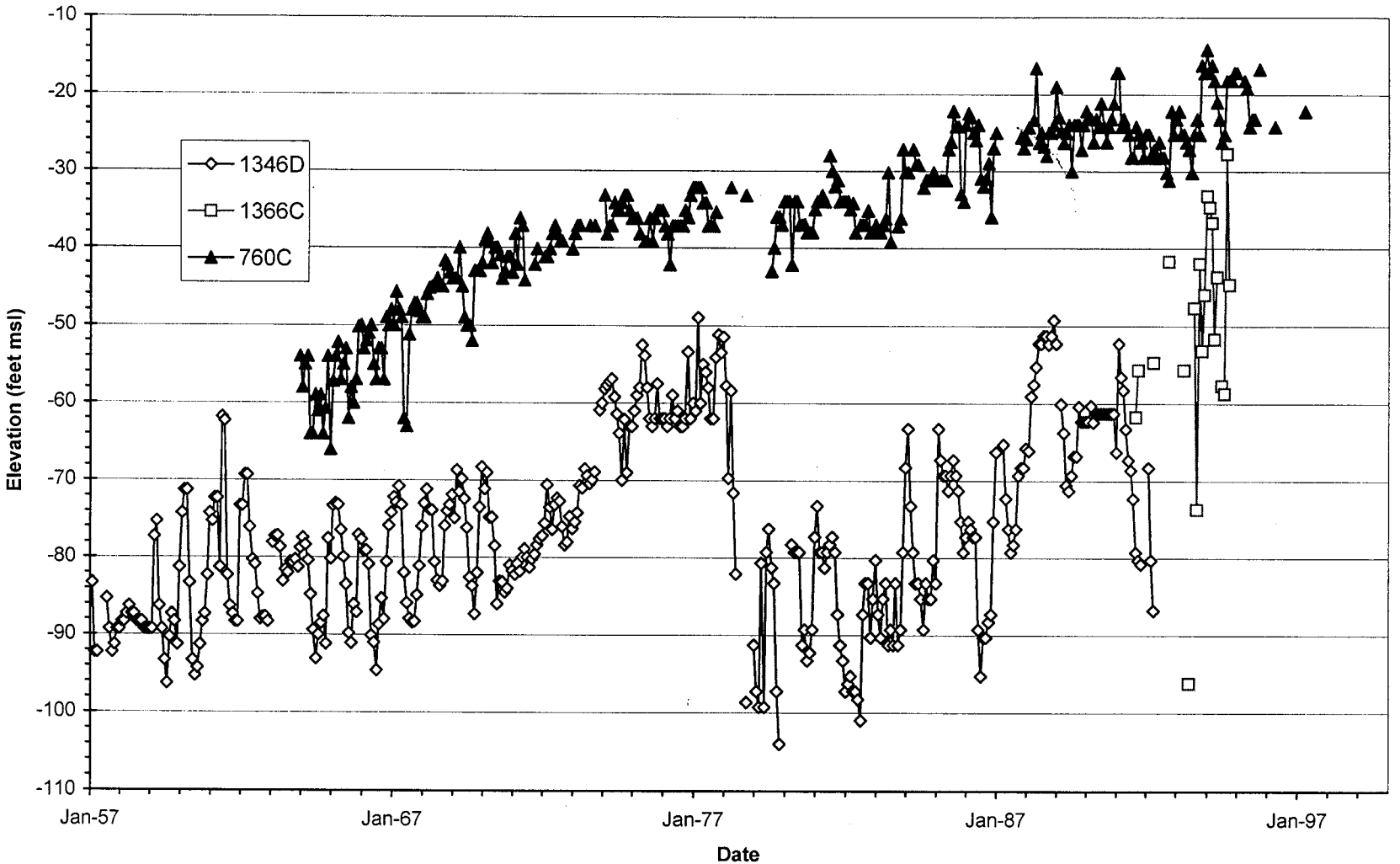

Kennedy/Jenks Consultants

Boeing Realty Corporation
Former C-6 Facility

Hydrographs for Wells Representative of West Coast Basin

October 2000
K/J 004020.00

Figure 3-1

K:\boeing\c-6facility\figure3-1.dwg

BOE-C6-0210154

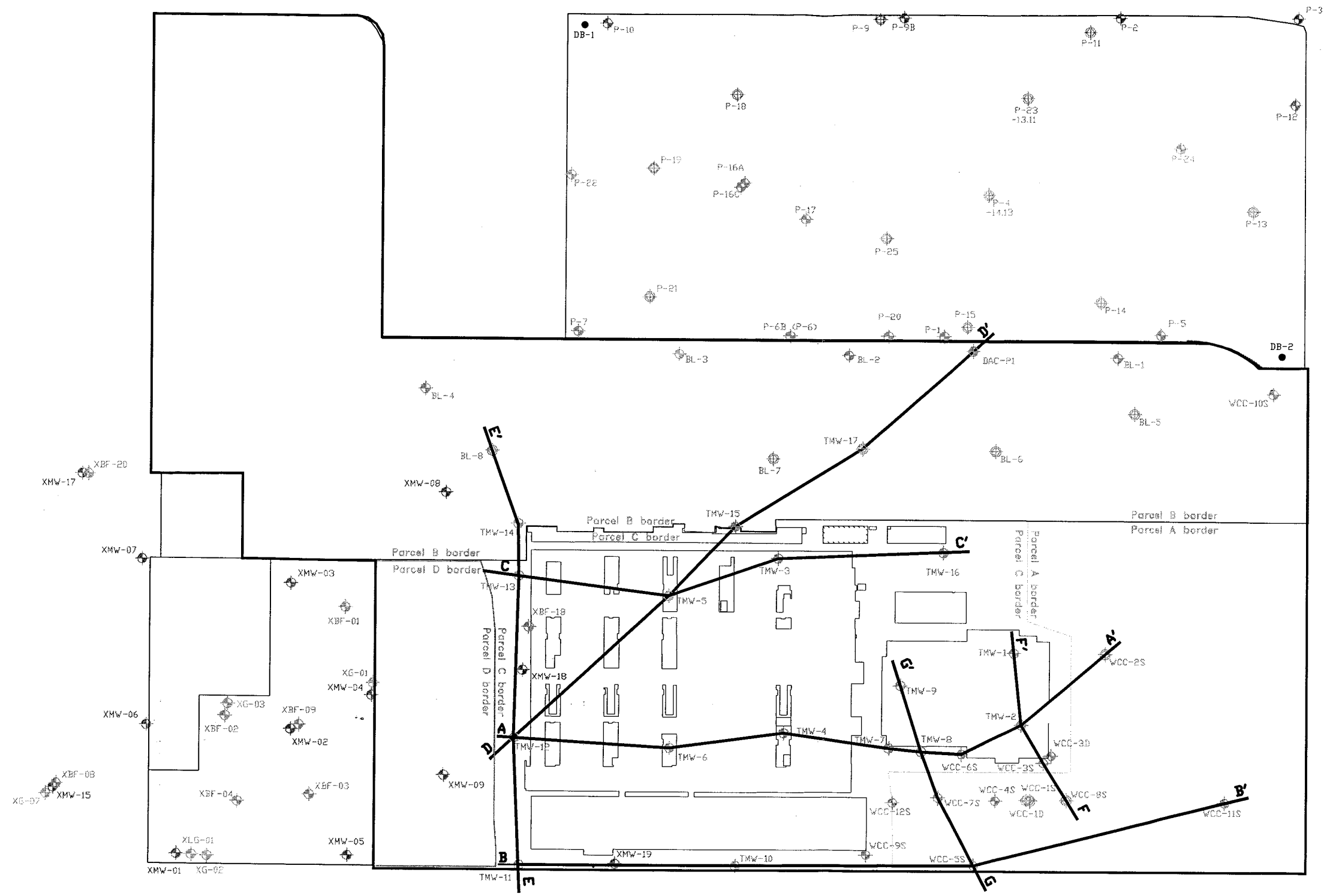

LEGEND

- PZL0017 — WATER TABLE ZONE MONITORING LOCATION
- P-16A — MIDDLE BELLFLOWER B SAND OR C SAND MONITORING LOCATION
- P-19 — ABANDONED WELL AT THE FORMER C-6 AND ILM SITES AS OF JULY 2000
- DB-2 — DEEP SOIL BORING INTERNATIONAL LIGHT METALS
- CROSS SECTION LOCATION

N

0 200 400 800

Approximate Scale in Feet

Kennedy/Jenks Consultants

Boeing Realty Corporation
Former C-6 Facility

Hydrogeological Cross Section Locations

October 2000
K/J 004020.00
Figure 3-2

K:\Boeing\MDRC C-6\CROSS-INDEX.dwg, 10/26/2000

BOE-C6-0210155

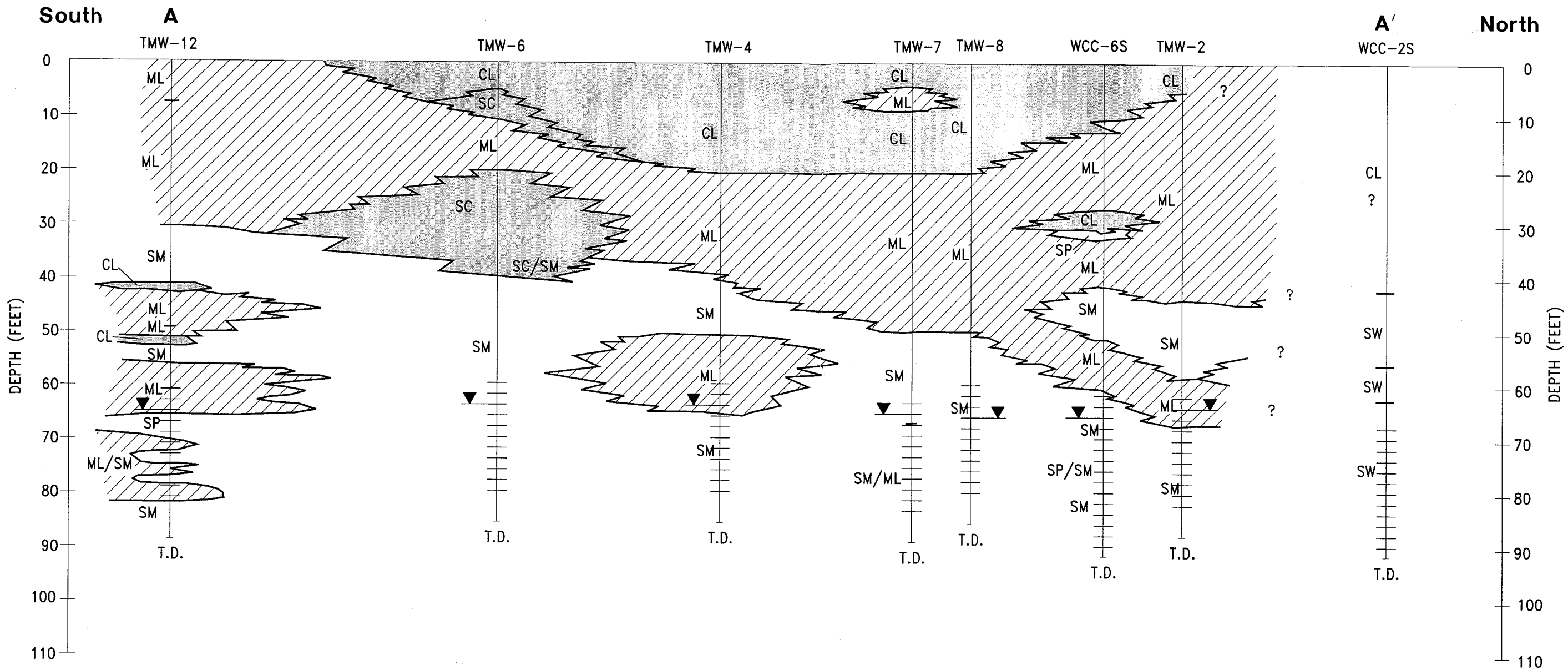

LEGEND:

Clays and Clayey Sands (CL, CH, SC)

Silts (ML, MH)

Sands (SM, SP, SW)

Note: Cross Sections are based on depth. Groundwater surface elevations not available for many boreholes.

WCC-6S

- JUNE 2000 WATER LEVEL

- WELL SCREEN

T.D. - TOTAL BOREHOLE DEPTH

0 8′ 20′ 40′ 60′

VERTICAL SCALE

0 80′ 200′ 400′ 600′

HORIZONTAL SCALE

Vertical Exageration: 10X

Group Symbol	General Descriptions
GW	Well-graded gravels, gravel sand mixtures, little or no fines
GP	Poorly graded gravels or gravelsand mixtures, little or no fines
GM	Silty gravel, gravel-and-silt mixtures
GC	Clayey gravels, gravel-sand-clay mixtures
SW	Well-graded sands, gravely sands, little or no fines
SP	Poorly graded sands or gravely sands, little or no fines
SM	Silty sand, sand-silt mixtures
SC	Clayey sands, sand-clay mixtures
ML	Inorganic silts and very fine sands, silty or clayey fine sands, or clayey silts, slight plasticity
CL	Inorganic clays of low to medium plasticity, gravelly clays, silty clays, silty clays, lean clays
OL	Organic silts and organic silty clays, low plasticity
MH	Inorganic silts, micaceous or diatomaceous fine sand or silty soils, elastic soils
CH	Inorganic clays, high plasticity
OH	Organic clays, medium to high plasticity, organic silts

Kennedy/Jenks Consultants

Boeing Realty Corporation
Former C-6 Facility

Hydrogeologic Cross Section
A-A′

October 2000
K/J 004020.00
Figure 3-3

K:\BOEING \CROSSECT-03.DWG

BOE-C6-0210156

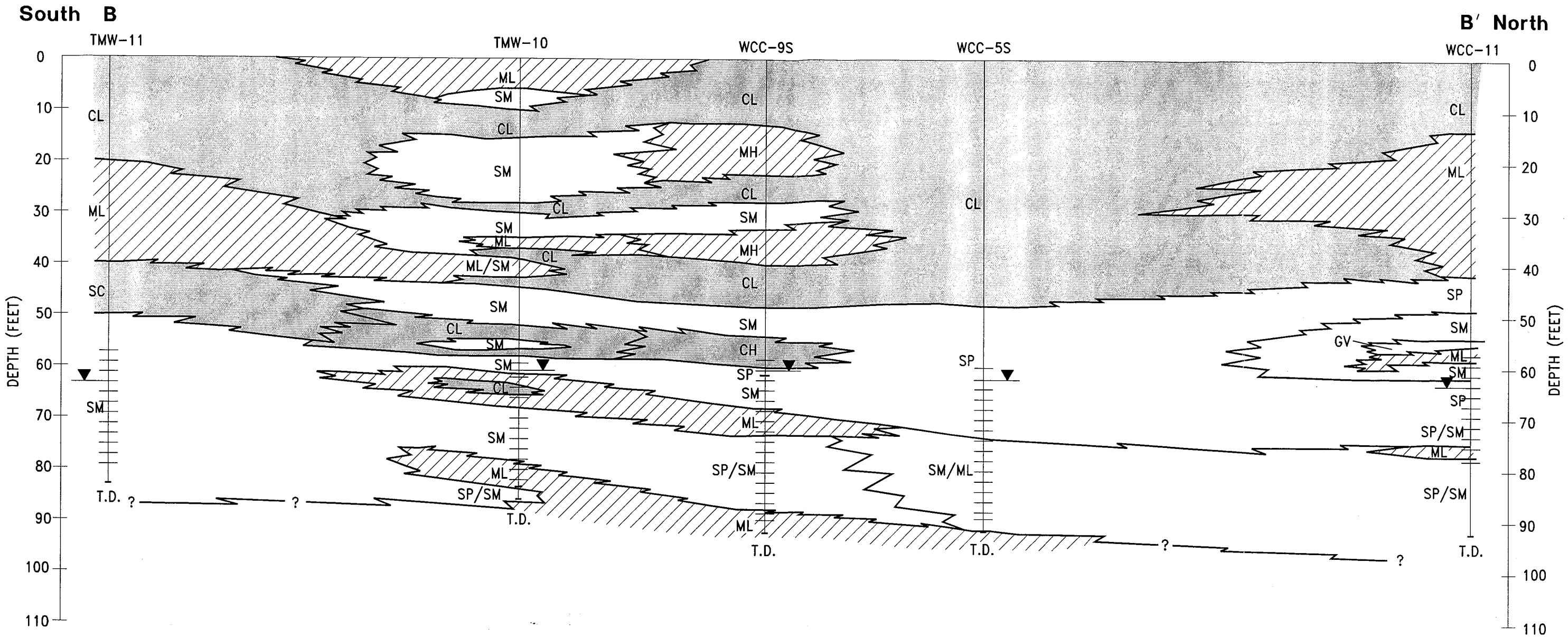

LEGEND:

Clays and Clayey Sands (CL, CH, SC)

Silts (ML, MH)

Sands (SM, SP, SW)

Note: Cross Sections are based on depth. Groundwater surface elevations not available for many boreholes.

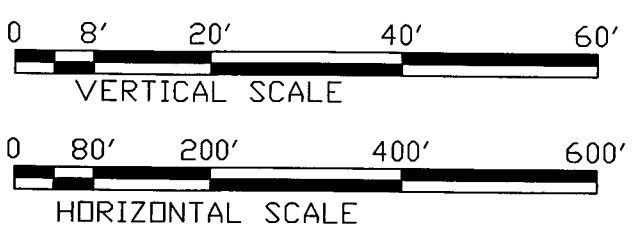

Vertical Exageration: 10X

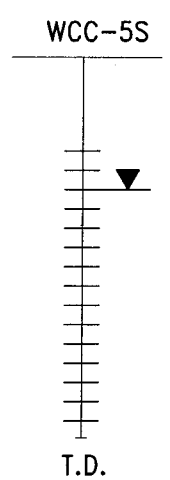

- JUNE 2000 WATER LEVEL
- WELL SCREEN
- TOTAL BOREHOLE DEPTH

Group Symbol	General Descriptions
GW	Well-graded gravels, gravel sand mixtures, little or no fines
GP	Poorly graded gravels or gravelsand mixtures, little or no fines
GM	Silty gravel, gravel-and-silt mixtures
GC	Clayey gravels, gravel-sand-clay mixtures
SW	Well-graded sands, gravely sands, little or no fines
SP	Poorly graded sands or gravely sands, little or no fines
SM	Silty sand, sand-silt mixtures
SC	Clayey sands, sand-clay mixtures
ML	Inorganic silts and very fine sands, silty or clayey fine sands, or clayey silts, slight plasticity
CL	Inorganic clays of low to medium plasticity, gravelly clays, silty clays, silty clays, lean clays
OL	Organic silts and organic silty clays, low plasticity
MH	Inorganic silts, micaceous or diatomaceous fine sand or silty soils, elastic soils
CH	Inorganic clays, high plasticity
OH	Organic clays, medium to high plasticity, organic silts

Kennedy/Jenks Consultants

Boeing Realty Corporation
Former C-6 Facility

Hydrogeologic Cross Section
B-B′

October 2000
K/J 004020.00

Figure 3-4

K:\BOEING \CROSSECT-05.DWG

BOE-C6-0210157

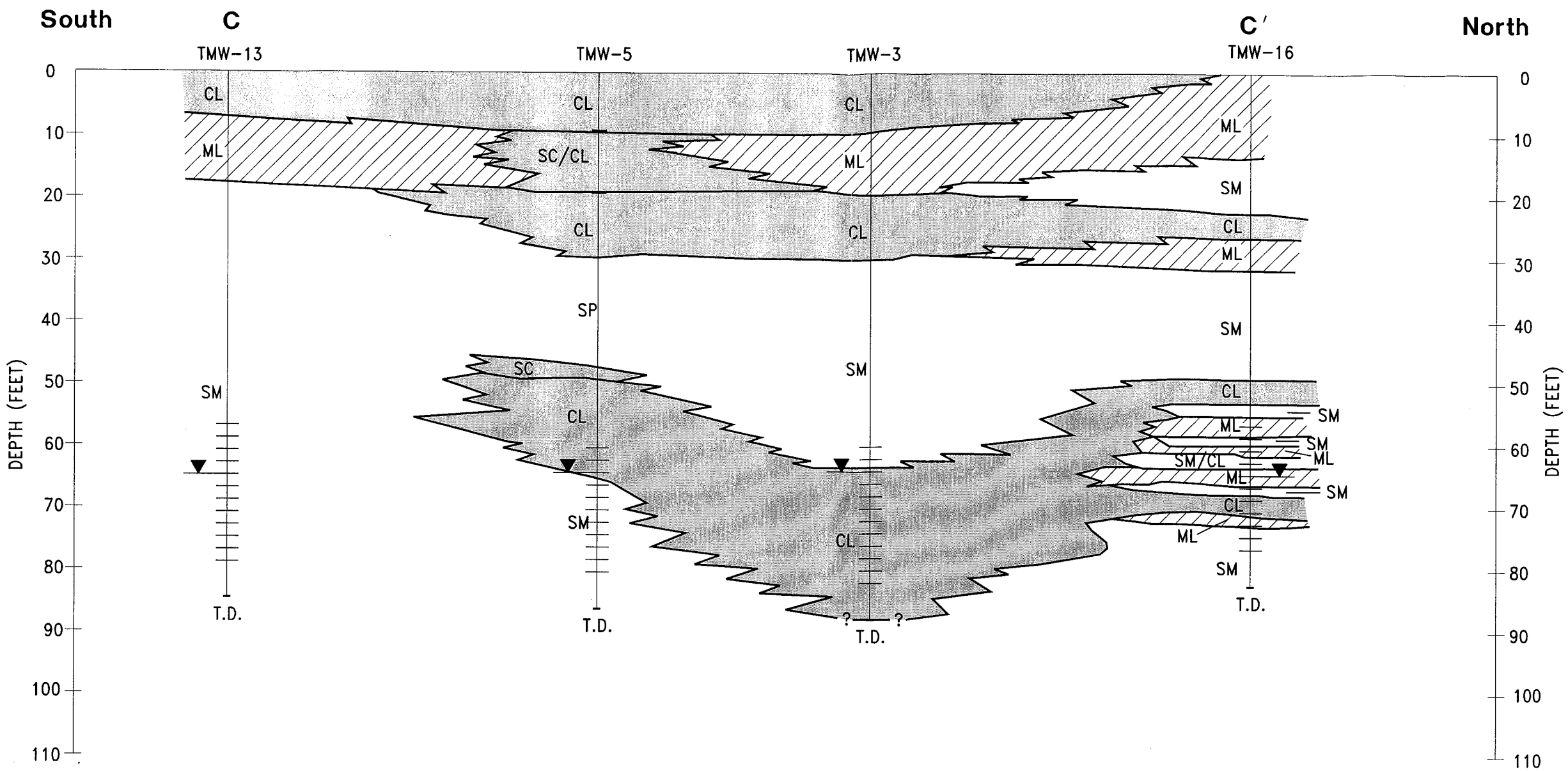

LEGEND:

Clays and Clayey Sands (CL, CH, SC)

Silts (ML, MH)

Sands (SM, SP, SW)

Note: Cross Sections are based on depth. Groundwater surface elevations not available for many boreholes.

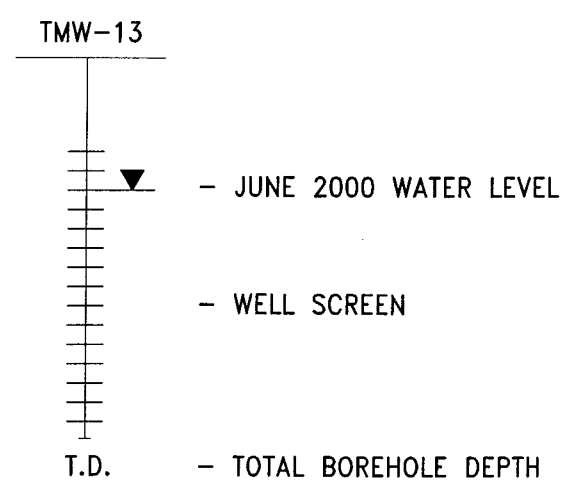

- JUNE 2000 WATER LEVEL
- WELL SCREEN
- TOTAL BOREHOLE DEPTH

0 8′ 20′ 40′ 60′
VERTICAL SCALE

0 80′ 200′ 400′ 600′
HORIZONTAL SCALE

Vertical Exageration: 10X

Group Symbol	General Descriptions
GW	Well-graded gravels, gravel sand mixtures, little or no fines
GP	Poorly graded gravels or gravelsand mixtures, little or no fines
GM	Silty gravel, gravel-and-silt mixtures
GC	Clayey gravels, gravel-sand-clay mixtures
SW	Well-graded sands, gravely sands, little or no fines
SP	Poorly graded sands or gravely sands, little or no fines
SM	Silty sand, sand-silt mixtures
SC	Clayey sands, sand-clay mixtures
ML	Inorganic silts and very fine sands, silty or clayey fine sands, or clayey silts, slight plasticity
CL	Inorganic clays of low to medium plasticity, gravelly clays, silty clays, silty clays, lean clays
OL	Organic silts and organic silty clays, low plasticity
MH	Inorganic silts, micaceous or diatomaceous fine sand or silty soils, elastic soils
CH	Inorganic clays, high plasticity
OH	Organic clays, medium to high plasticity, organic silts

Kennedy/Jenks Consultants

Boeing Realty Corporation
Former C-6 Facility

Hydrogeologic Cross Section
C-C′

October 2000
K/J 004020.00
Figure 3-5

K:\BOEING\ \CRDSSECT-04.DWG

BOE-C6-0210158

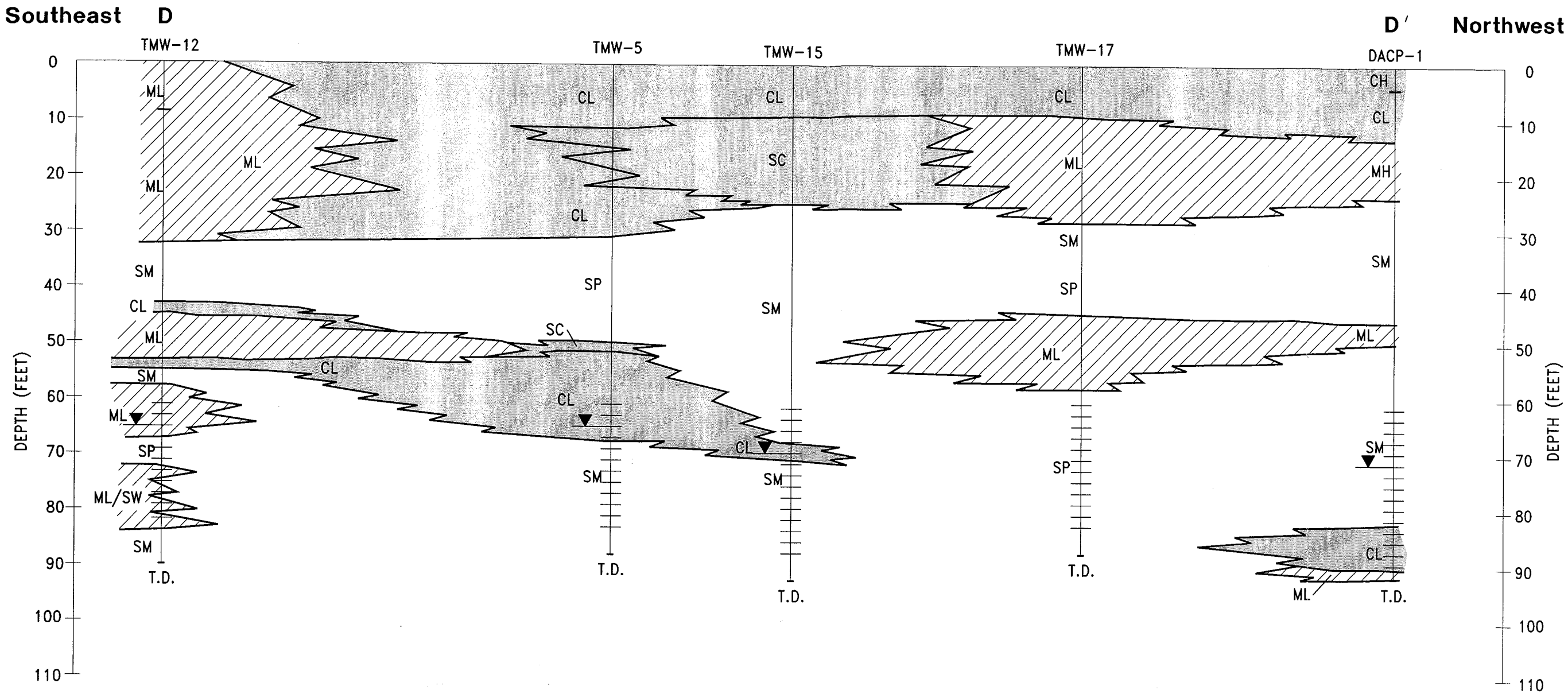

LEGEND:

Clays and Clayey Sands (CL, CH, SC)

Silts (ML, MH)

Sands (SM, SP, SW)

Note: Cross Sections are based on depth. Groundwater surface elevations not available for many boreholes.

TMW-15

- JUNE 2000 WATER LEVEL

- WELL SCREEN

T.D. - TOTAL BOREHOLE DEPTH

0 8′ 20′ 40′ 60′

VERTICAL SCALE

0 80′ 200′ 400′ 600′

HORIZONTAL SCALE

Vertical Exageration: 10X

Group Symbol	General Descriptions
GW	Well-graded gravels, gravel sand mixtures, little or no fines
GP	Poorly graded gravels or gravelsand mixtures, little or no fines
GM	Silty gravel, gravel-and-silt mixtures
GC	Clayey gravels, gravel-sand-clay mixtures
SW	Well-graded sands, gravely sands, little or no fines
SP	Poorly graded sands or gravely sands, little or no fines
SM	Silty sand, sand-silt mixtures
SC	Clayey sands, sand-clay mixtures
ML	Inorganic silts and very fine sands, silty or clayey fine sands, or clayey silts, slight plasticity
CL	Inorganic clays of low to medium plasticity, gravelly clays, silty clays, silty clays, lean clays
OL	Organic silts and organic silty clays, low plasticity
MH	Inorganic silts, micaceous or diatomaceous fine sand or silty soils, elastic soils
CH	Inorganic clays, high plasticity
OH	Organic clays, medium to high plasticity, organic silts

Kennedy/Jenks Consultants

Boeing Realty Corporation
Former C-6 Facility

Hydrogeologic Cross Section
D-D′

October 2000
K/J 004020.00
Figure 3-6

K:\BOEING \CROSSECT-07.DWG

BOE-C6-0210159

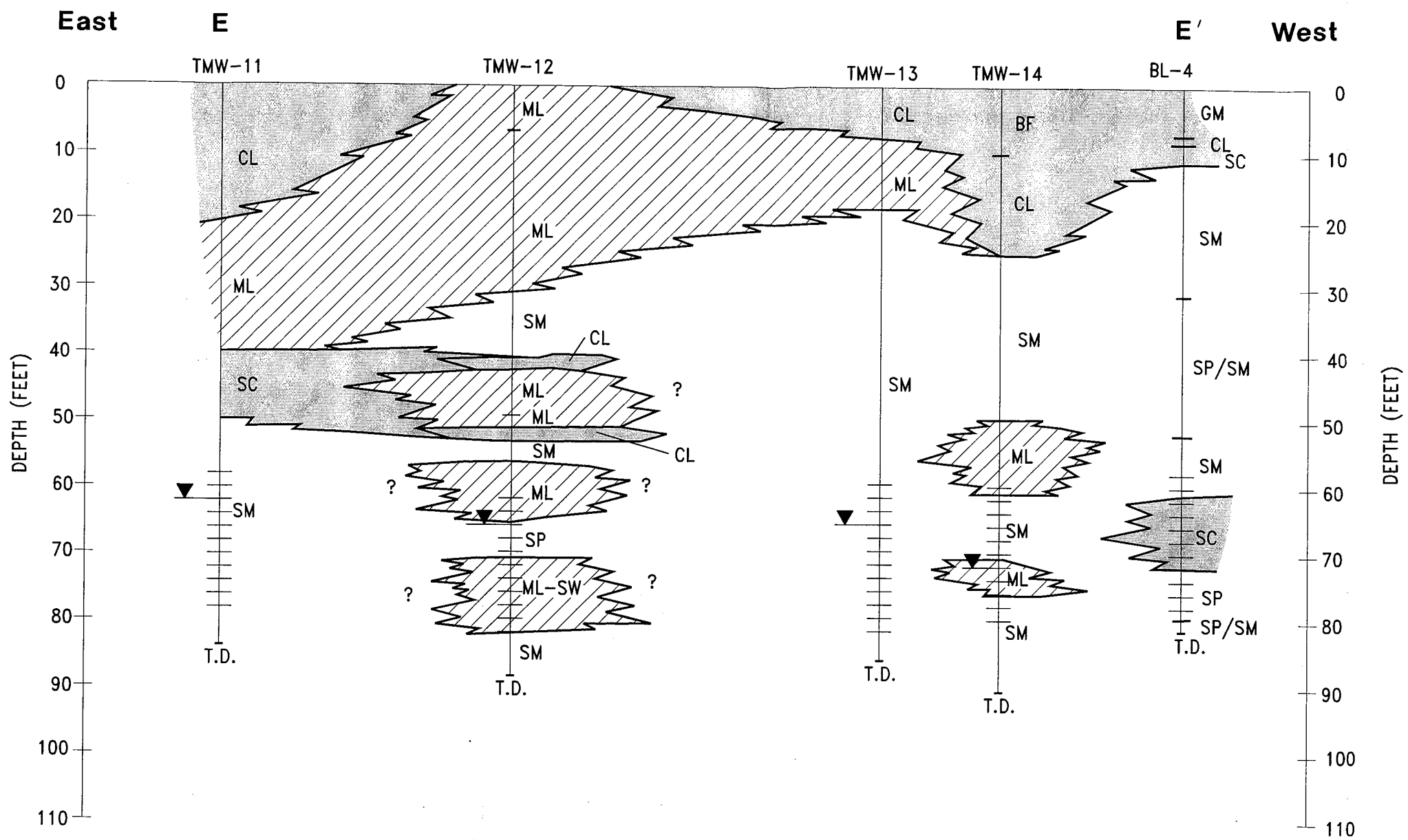

LEGEND:

Clays and Clayey Sands (CL, CH, SC)

Silts (ML, MH)

Sands (SM, SP, SW)

Note: Cross Sections are based on depth. Groundwater surface elevations not available for many boreholes.

WCC-6S

- JUNE 2000 WATER LEVEL

- WELL SCREEN

T.D. - TOTAL BOREHOLE DEPTH

0 8′ 20′ 40′ 60′
VERTICAL SCALE

0 80′ 200′ 400′ 600′
HORIZONTAL SCALE

Vertical Exageration: 10X

Group Symbol	General Descriptions
GW	Well-graded gravels, gravel sand mixtures, little or no fines
GP	Poorly graded gravels or gravelsand mixtures, little or no fines
GM	Silty gravel, gravel-and-silt mixtures
GC	Clayey gravels, gravel-sand-clay mixtures
SW	Well-graded sands, gravely sands, little or no fines
SP	Poorly graded sands or gravely sands, little or no fines
SM	Silty sand, sand-silt mixtures
SC	Clayey sands, sand-clay mixtures
ML	Inorganic silts and very fine sands, silty or clayey fine sands, or clayey silts, slight plasticity
CL	Inorganic clays of low to medium plasticity, gravelly clays, silty clays, silty clays, lean clays
OL	Organic silts and organic silty clays, low plasticity
MH	Inorganic silts, micaceous or diatomaceous fine sand or silty soils, elastic soils
CH	Inorganic clays, high plasticity
OH	Organic clays, medium to high plasticity, organic silts

Kennedy/Jenks Consultants

Boeing Realty Corporation
Former C-6 Facility

Hydrogeologic Cross Section
E-E′

October 2000
K/J 004020.00
Figure 3-7

K:\BOEING \CROSSECT-08.DWG

BOE-C6-0210160

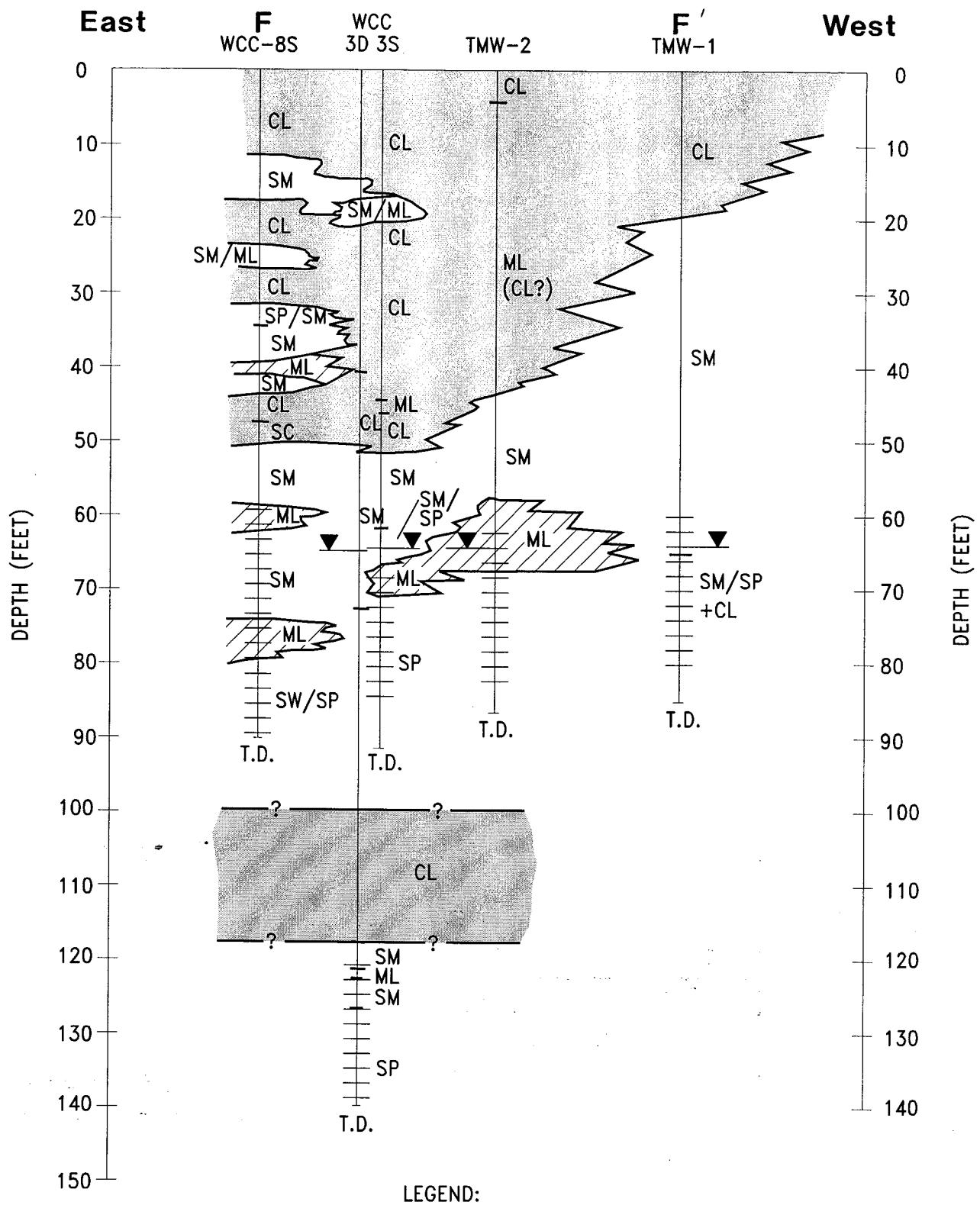

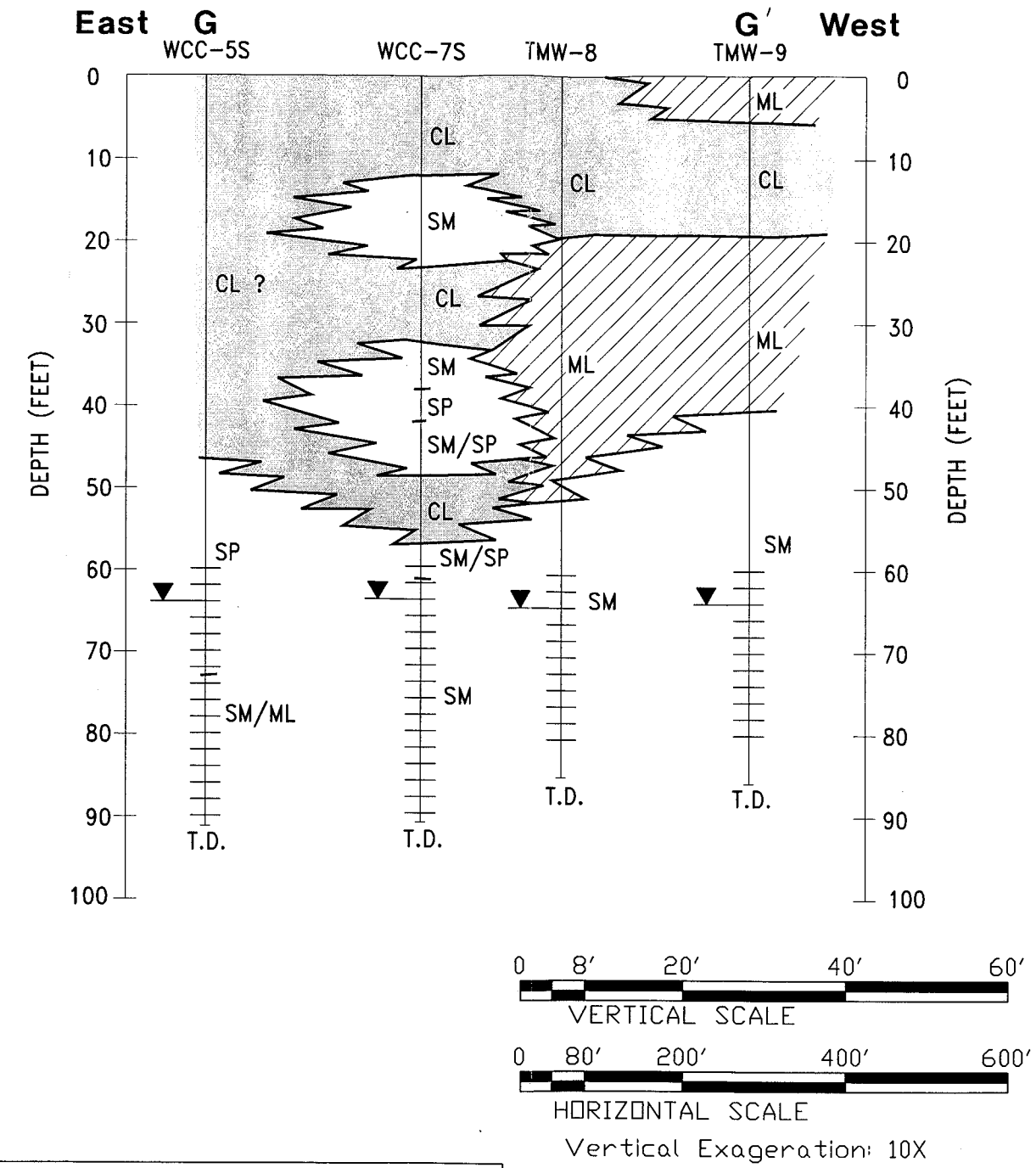

LEGEND:

- Clays and Clayey Sands (CL, CH, SC)
- Silts (ML, MH)
- Sands (SM, SP, SW)

Note: Cross Sections are based on depth. Groundwater surface elevations not available for many boreholes.

TMW-1

- JUNE 2000 WATER LEVEL
- WELL SCREEN
- T.D. – TOTAL BOREHOLE DEPTH

Group Symbol	General Descriptions
GW	Well-graded gravels, gravel sand mixtures, little or no fines
GP	Poorly graded gravels or gravelsand mixtures, little or no fines
GM	Silty gravel, gravel-and-silt mixtures
GC	Clayey gravels, gravel-sand-clay mixtures
SW	Well-graded sands, gravely sands, little or no fines
SP	Poorly graded sands or gravely sands, little or no fines
SM	Silty sand, sand-silt mixtures
SC	Clayey sands, sand-clay mixtures
ML	Inorganic silts and very fine sands, silty or clayey fine sands, or clayey silts, slight plasticity
CL	Inorganic clays of low to medium plasticity, gravelly clays, silty clays, silty clays, lean clays
OL	Organic silts and organic silty clays, low plasticity
MH	Inorganic silts, micaceous or diatomaceous fine sand or silty soils, elastic soils
CH	Inorganic clays, high plasticity
OH	Organic clays, medium to high plasticity, organic silts

Kennedy/Jenks Consultants

Boeing Realty Corporation
Former C-6 Facility

Hydrogeologic Cross Sections
F-F' AND G-G'

October 2000
K/J 004020.00
Figure 3-8

K:\BOEING\CROSSECT-06.DWG

BOE-C6-0210161

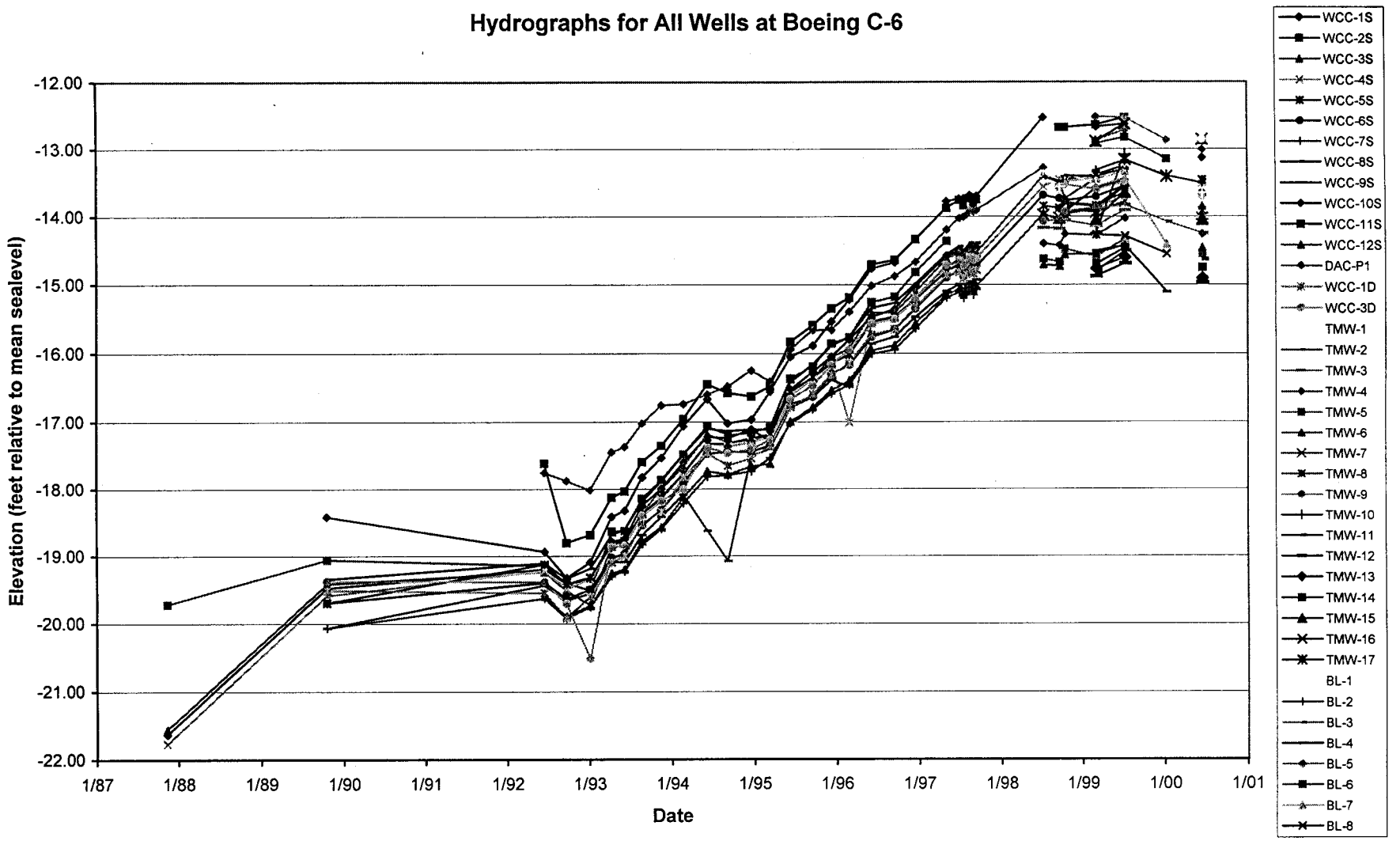

Kennedy/Jenks Consultants

Boeing Realty Corporation
Former C-6 Facility

Hydrographs for all Wells
at Boeing C-6

October 2000
K/J 004020.00

Figure 3-9

K:\boeing\c-6facility\figure3-9.dwg

BOE-C6-0210162

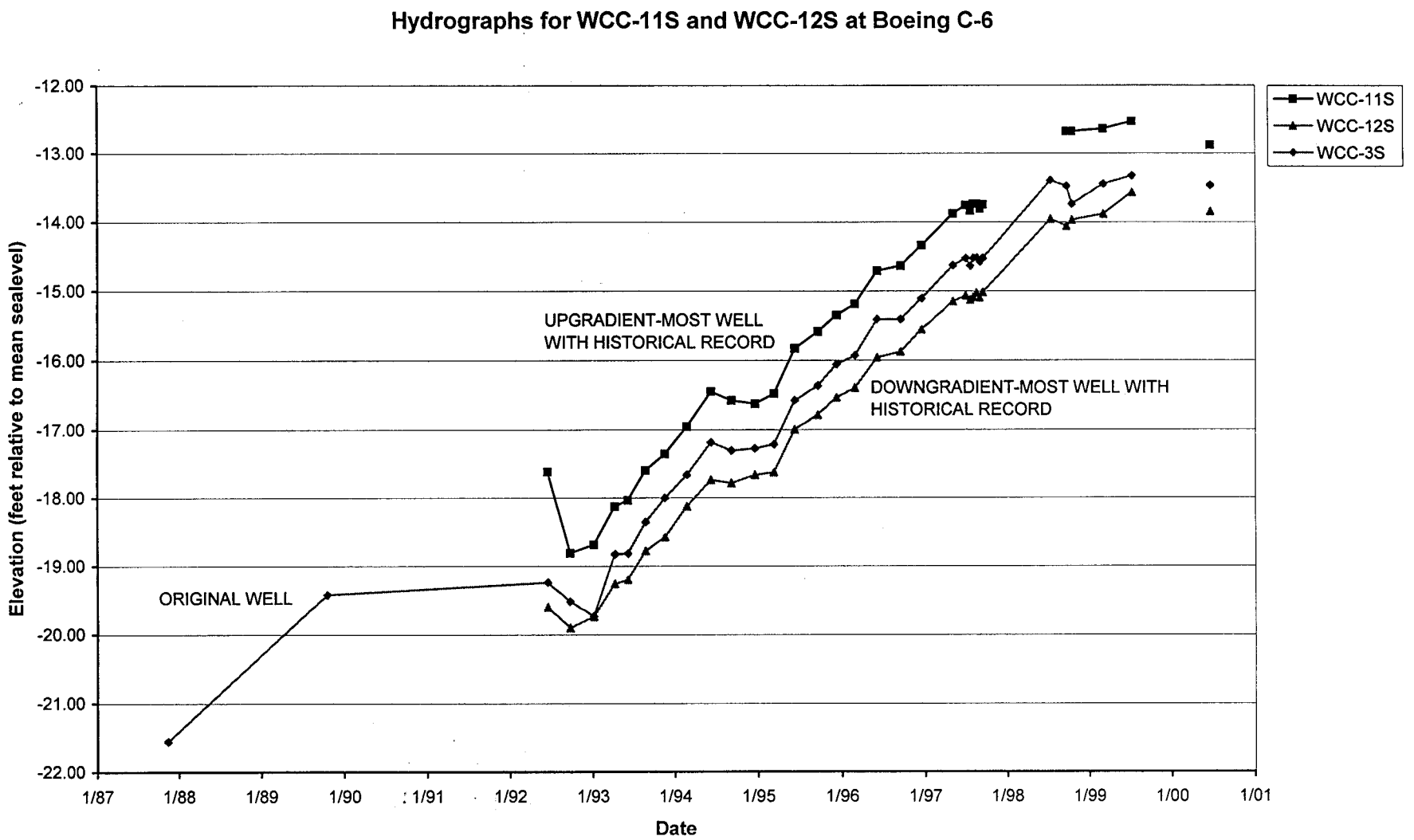

Kennedy/Jenks Consultants

Boeing Realty Corporation
Former C-6 Facility

Hydrographs for Selected Wells at Boeing C-6

October 2000
K/J 004020.00

Figure 3-10

K:\boeing\c-6facility\figure3-10.dwg

BOE-C6-0210163

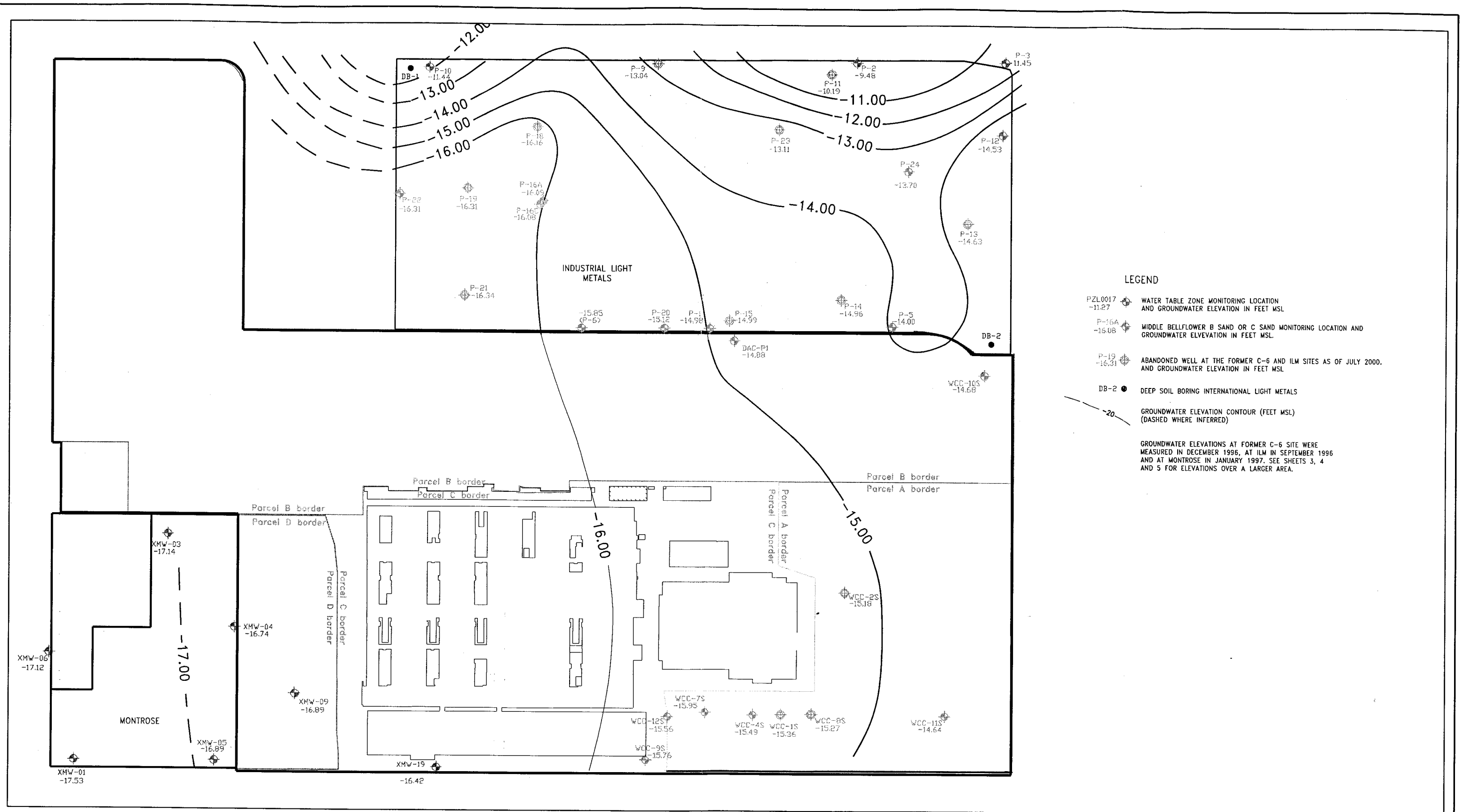

LEGEND

PZL0017 -11.27 — WATER TABLE ZONE MONITORING LOCATION AND GROUNDWATER ELEVATION IN FEET MSL

P-16A -16.08 — MIDDLE BELLFLOWER B SAND OR C SAND MONITORING LOCATION AND GROUNDWATER ELVEVATION IN FEET MSL.

P-19 -16.31 — ABANDONED WELL AT THE FORMER C-6 AND ILM SITES AS OF JULY 2000. AND GROUNDWATER ELEVATION IN FEET MSL

DB-2 — DEEP SOIL BORING INTERNATIONAL LIGHT METALS

-20 — GROUNDWATER ELEVATION CONTOUR (FEET MSL) (DASHED WHERE INFERRED)

GROUNDWATER ELEVATIONS AT FORMER C-6 SITE WERE MEASURED IN DECEMBER 1996, AT ILM IN SEPTEMBER 1996 AND AT MONTROSE IN JANUARY 1997. SEE SHEETS 3, 4 AND 5 FOR ELEVATIONS OVER A LARGER AREA.

N

0 200 400 800

Approximate Scale in Feet

Kennedy/Jenks Consultants

Boeing Realty Corporation
Former C-6 Facility

Groundwater Elevations Middle Bellflower Sand B, Late 1996 - Early 1997

October 2000
K/J 004020.00
Figure 3-11

K:\Boeing\MDRC C-6\BOE-PLUMEwtr.dwg, 10/26/2000

BOE-C6-0210164

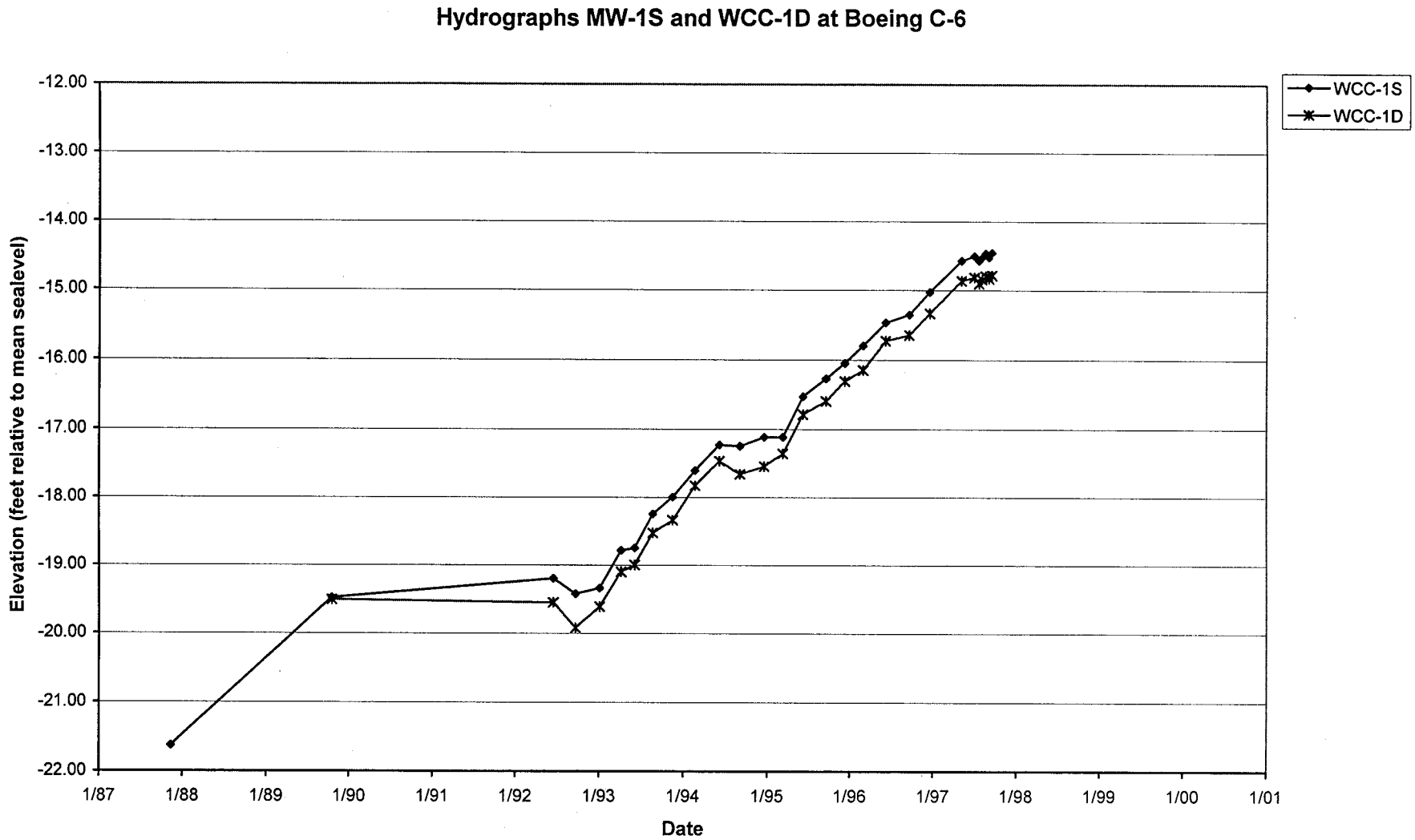

Kennedy/Jenks Consultants

Boeing Realty Corporation
Former C-6 Facility

Hydrographs for Wells WCC-1S and WCC-1D

October 2000
K/J 004020.00

Figure 3-12

K:\boeing\c-6facility\figure3-12.dwg

BOE-C6-0210165

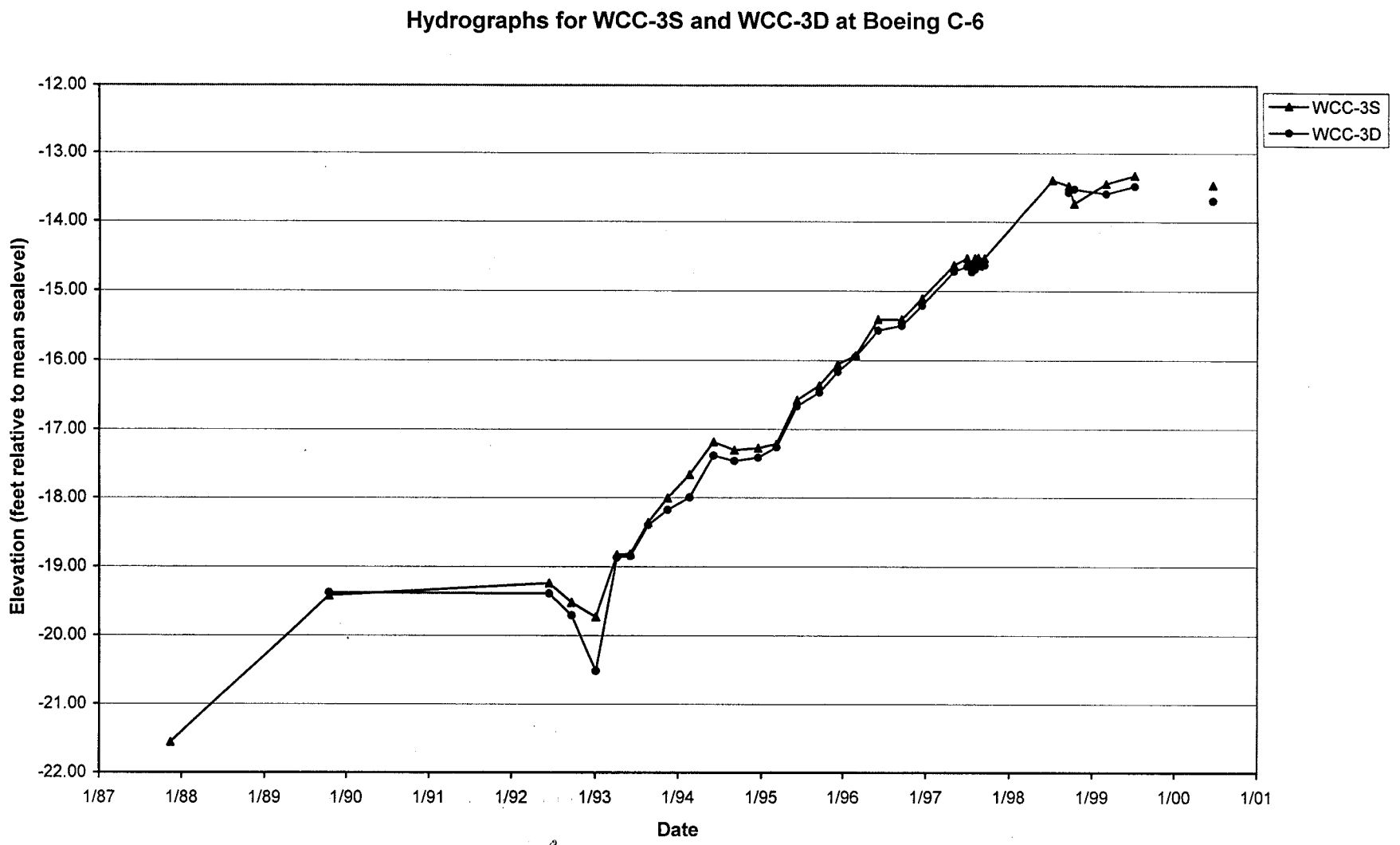

Kennedy/Jenks Consultants

Boeing Realty Corporation
Former C-6 Facility

Hydrographs for Wells WCC-3S and WCC-3D

October 2000
K/J 004020.00

Figure 3-13

K:\boeing\c-6facility\figure3-13.dwg

BOE-C6-0210166

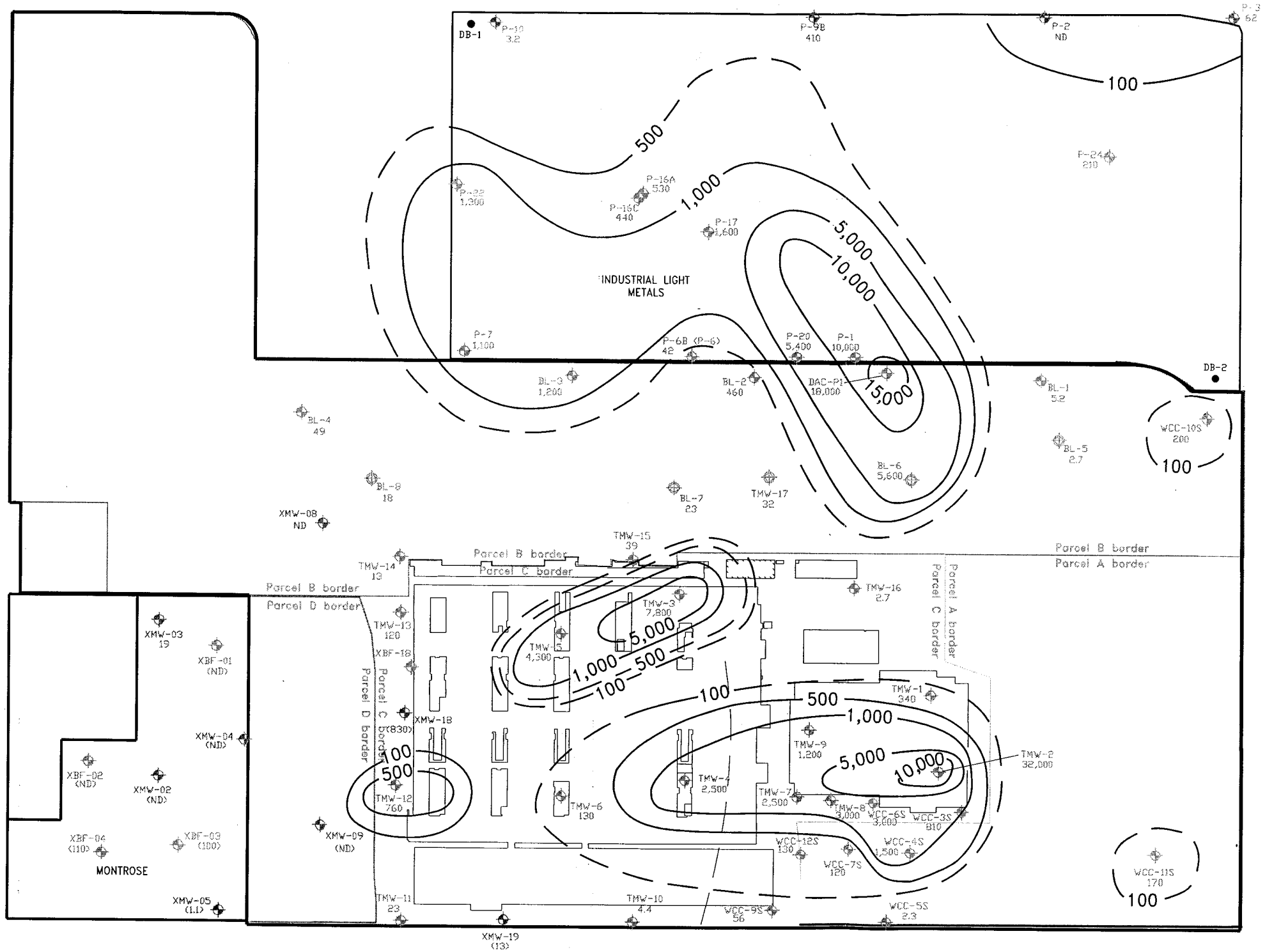

LEGEND

SWL0007 2.1	GROUNDWATER MONITORING LOCATION WITH THE CONCENTRATION OF TRICHLOROETHENE (UG/L) FOR THE SAMPLING PERIODS SHOWN. CONCENTRATIONS, IN PARENTHESES INDICATE HISTORICAL DATA FROM THE MONTROSE SITE.
SWL0032 120	GROUNDWATER MONITORING LOCATION WITH THE CONCENTRATION OF TRICHLOROETHENE (UG/L) FOR THE SAMPLING PERIODS SHOWN. CONCENTRATIONS, IN PARENTHESES INDICATE HISTORICAL DATA FROM THE MONTROSE SITE.
BL-5 2.7	ABANDONED WELL AT THE FORMER C-6 AND ILM SITES AS OF JULY 2000.
CWL0034 9.5	TEMPORARY WELL POINT WITH ONE TIME HISTORICAL DATA
DB-2 ●	DEEP SOIL BORING INTERNATIONAL LIGHT METALS
100	TRICHLOROETHENE CONCENTRATION ISOPLETH IN UG/L
ND	ND INDICATES TRICHLOROETHENE WAS NOT DETECTED ABOVE THE DETECTION LIMIT. LIMIT NOT KNOWN.
<5.0	ND INDICATES TRICHLOROETHENE WAS NOT DETECTED ABOVE THE DETECTION LIMIT. LIMIT SHOWN.

N

0 200 400 800

Approximate Scale in Feet

Kennedy/Jenks Consultants

Boeing Realty Corporation
Former C-6 Facility

Trichloroethene in Groundwater
July 1999

October 2000
K/J 004020.00
Figure 4-1

K:\Boeing\mpkC C-6\BDE-PLUMEtcel.dwg, 10/26/2000

BOE-C6-0210167

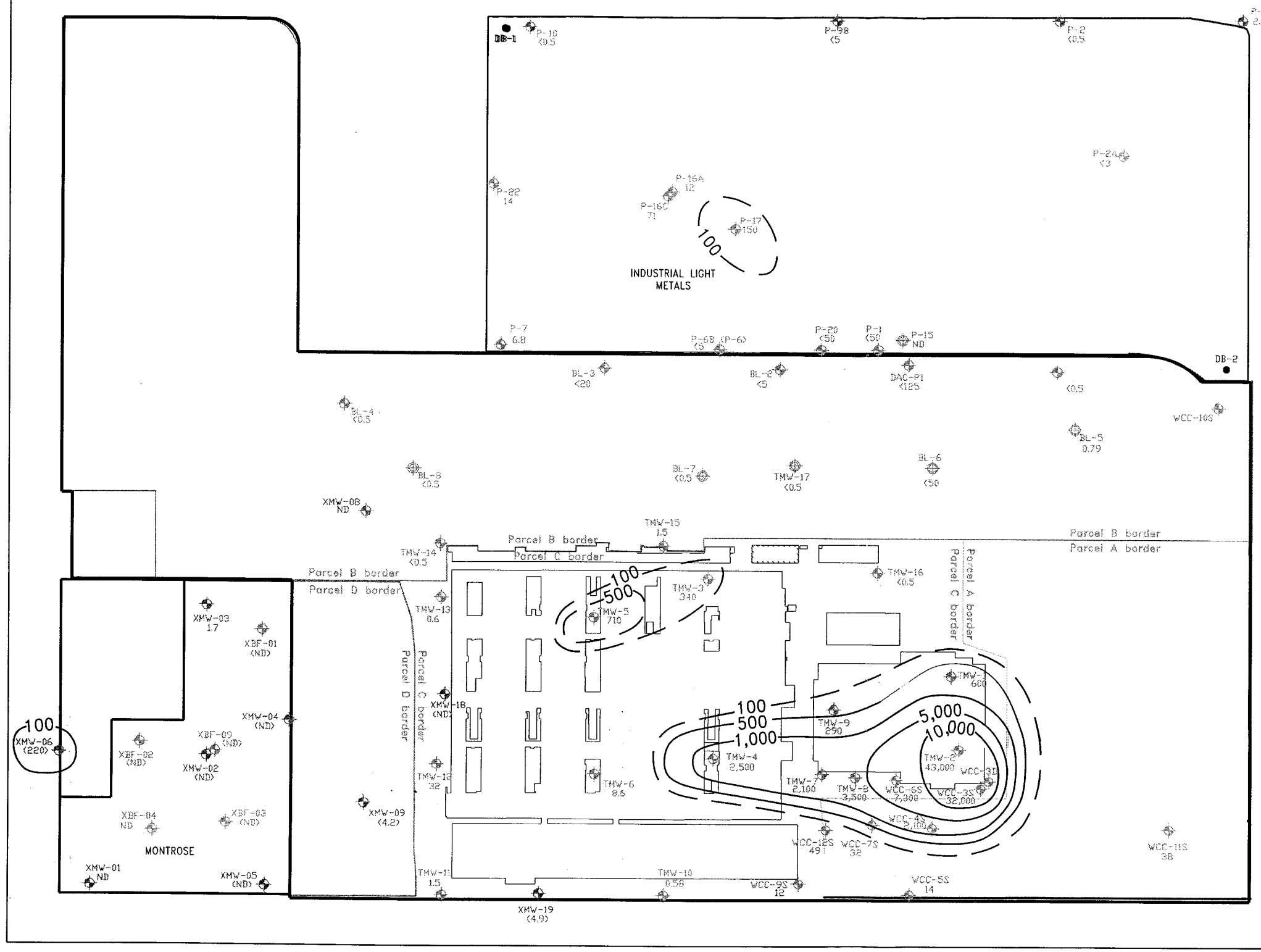

LEGEND

PZL0002 2.7	GROUNDWATER MONITORING LOCATION IN THE UPPER BELLFLOWER AQUITARD FINE GRAINED UNIT (PREDOMINATELY) THE CONCENTRATION OF 1,1-DICHLOROETHENE (UG/L) FOR THE SAMPLING PERIODS SHOWN. CONCENTRATIONS, IN PARENTHESES INDICATE HISTORICAL DATA FROM THE MONTROSE SITE.
SWL0032 120	GROUNDWATER MONITORING LOCATION IN THE MIDDLE BELLFLOWER AQUITARD B-SAND, C-SAND AND B/C-SAND THE CONCENTRATION OF 1,1-DICHLOROETHENE (UG/L) FOR THE SAMPLING PERIODS SHOWN. CONCENTRATIONS, IN PARENTHESES INDICATE HISTORICAL DATA FROM THE MONTROSE SITE.
BL-5 2.7	ABANDONED WELL AT THE FORMER C-6 AND ILM SITES AS OF JULY 2000.
DB-2 ●	DEEP SOIL BORING INTERNATIONAL LIGHT METALS
100	1,1-DICHLOROETHENE CONCENTRATION ISOPLETH IN UG/L
ND	ND INDICATES 1,1-DICHLOROETHENE WAS NOT DETECTED ABOVE THE DETECTION LIMIT. LIMIT NOT KNOWN.
<5.0	ND INDICATES 1,1-DICHLOROETHENE WAS NOT DETECTED ABOVE THE DETECTION LIMIT. LIMIT SHOWN.

N

0 200 400 800

Approximate Scale in Feet

Kennedy/Jenks Consultants

Boeing Realty Corporation
Former C-6 Facility

1,1-Dichloroethene in Groundwater
July 1999

October 2000
K/J 004020.00
Figure 4-2

K:\Boeing\MDRC C-6\BOE-PLUMEdce1.dwg, 10/26/2000

BOE-C6-0210168

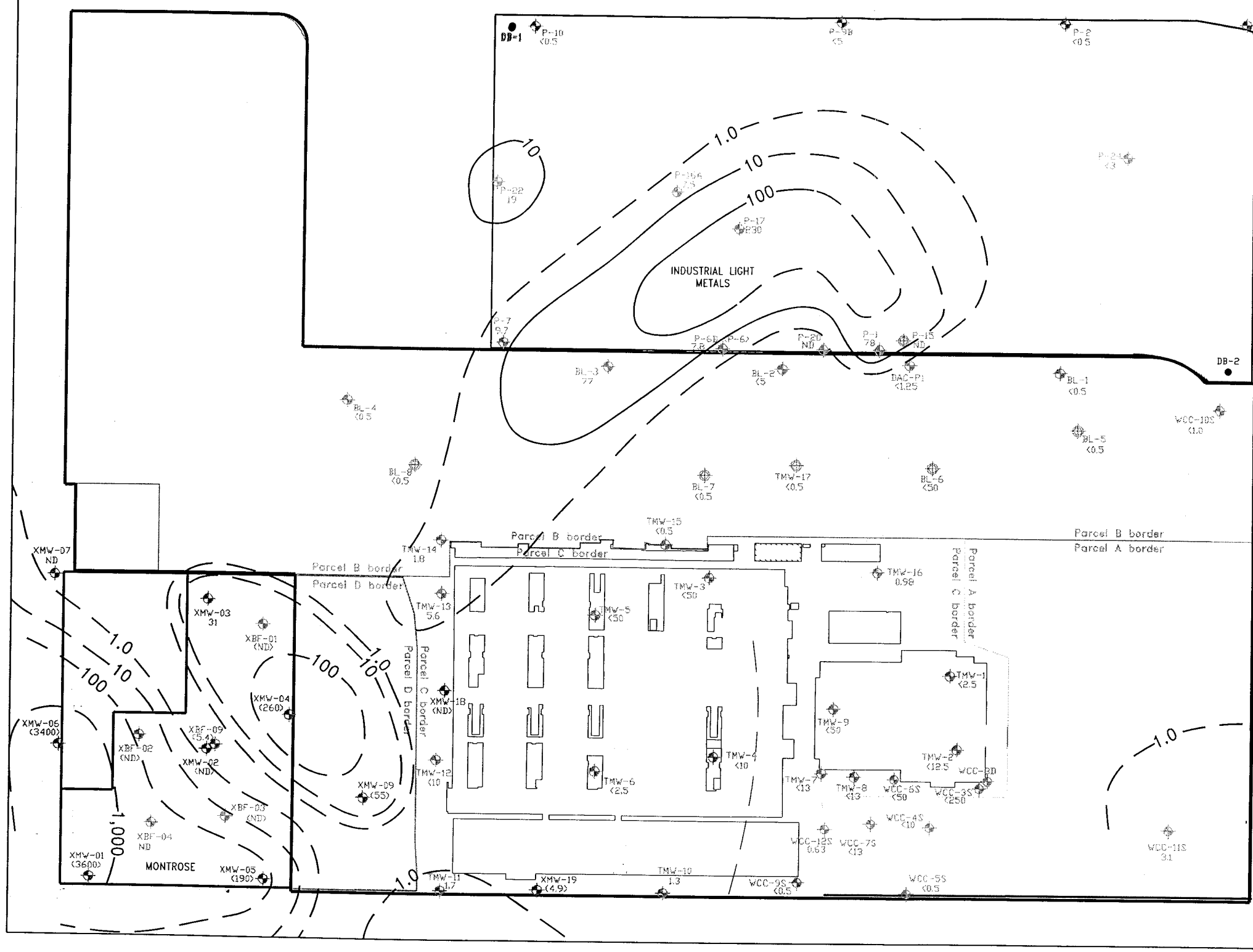

LEGEND

SWL0007 2.1	GROUNDWATER MONITORING LOCATION WITH THE CONCENTRATION OF TETRACHLOROETHENE (UG/L) FOR THE SAMPLING PERIODS SHOWN. CONCENTRATIONS, IN PARENTHESES INDICATE HISTORICAL DATA FROM THE MONTROSE SITE.
SWL0052 120	GROUNDWATER MONITORING LOCATION WITH THE CONCENTRATION OF TETRACHLOROETHENE (UG/L) FOR THE SAMPLING PERIODS SHOWN. CONCENTRATIONS, IN PARENTHESES INDICATE HISTORICAL DATA FROM THE MONTROSE SITE.
P-20 2.7	ABANDONED WELL AT THE FORMER C-6 AND ILM SITES AS OF JULY 2000.
DB-2	DEEP SOIL BORING INTERNATIONAL LIGHT METALS
100	TETRACHLOROETHENE CONCENTRATION ISOPLETH IN UG/L
ND	ND INDICATES TETRACHLOROETHENE WAS NOT DETECTED ABOVE THE DETECTION LIMIT. LIMIT NOT KNOWN.
<5.0	ND INDICATES TETRACHLOROETHENE WAS NOT DETECTED ABOVE THE DETECTION LIMIT. LIMIT SHOWN.

N

0 200 400 800

Approximate Scale in Feet

Kennedy/Jenks Consultants

Boeing Realty Corporation
Former C-6 Facility

Tetrachloroethene in Groundwater
July 1999

October 2000
K/J 004020.00
Figure 4-3

K:\Boe...\DRC C-6\BOE-PLUMEpcel.dwg, 10/26/2000

BOE-C6-02101169

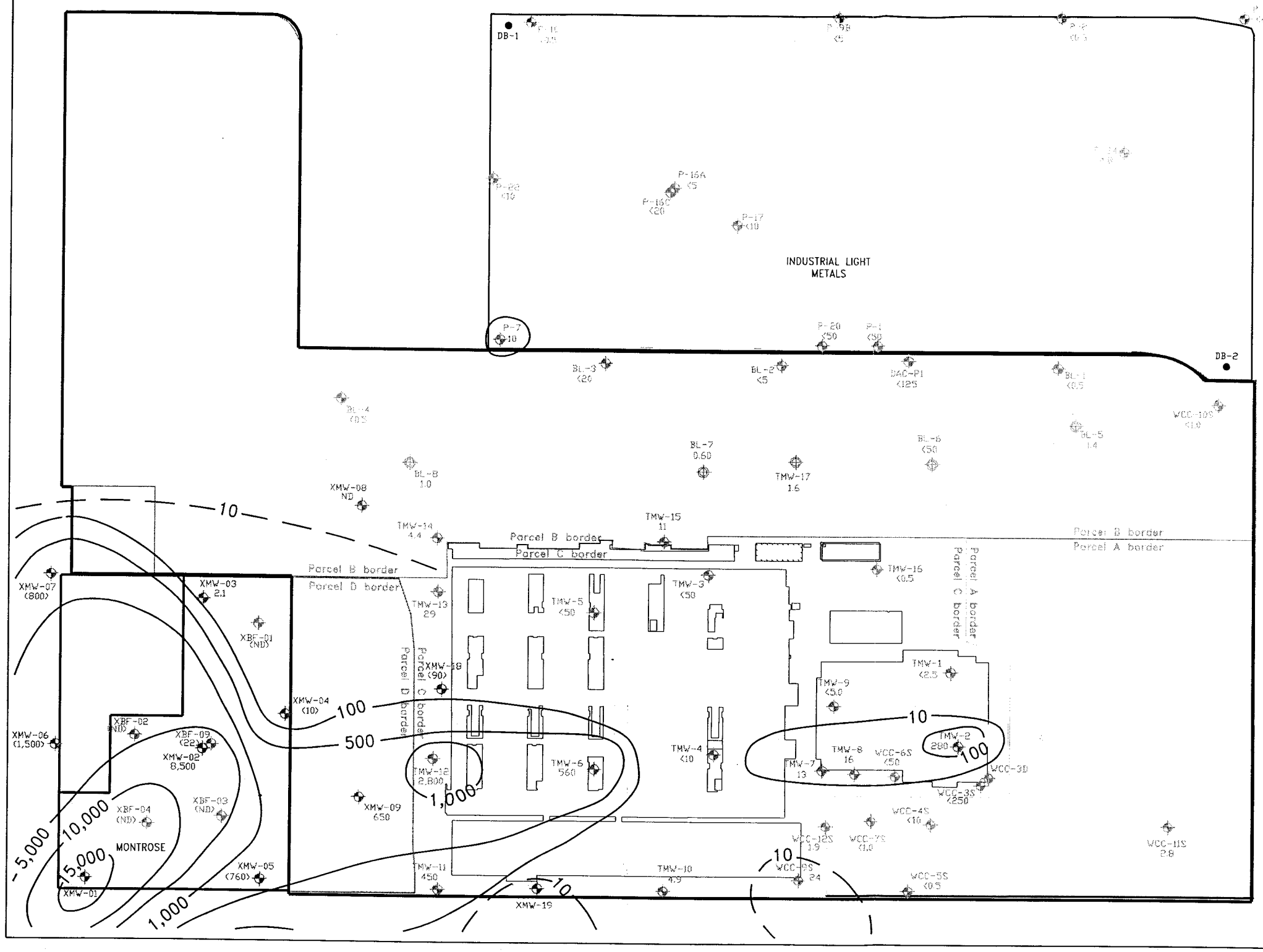

LEGEND

PZL0017 8.5	GROUNDWATER MONITORING LOCATION WITH THE CONCENTRATION OF CHLOROFORM (UG/L) FOR THE SAMPLING PERIODS SHOWN. CONCENTRATIONS, IN PARENTHESES INDICATE HISTORICAL DATA FROM THE MONTROSE SITE.
P-24 4.8	GROUNDWATER MONITORING LOCATION WITH THE CONCENTRATION OF CHLOROFORM (UG/L) FOR THE SAMPLING PERIODS SHOWN. CONCENTRATIONS, IN PARENTHESES INDICATE HISTORICAL DATA FROM THE MONTROSE SITE.
BL-3 1.4	ABANDONED WELL AT THE FORMER C-6 AND ILM SITES AS OF JULY 2000.
DB-2 ●	DEEP SOIL BORING INTERNATIONAL LIGHT METALS
100	CHLOROFORM CONCENTRATION ISOPLETH IN UG/L
ND	ND INDICATES CHLOROFORM WAS NOT DETECTED ABOVE THE DETECTION LIMIT. LIMIT NOT KNOWN.
<5.0	ND INDICATES CHLOROFORM WAS NOT DETECTED ABOVE THE DETECTION LIMIT. LIMIT SHOWN.

N

0 200 400 800

Approximate Scale in Feet

Kennedy/Jenks Consultants

Boeing Realty Corporation
Former C-6 Facility

Chloroform in Groundwater
July 1999

October 2000
K/J 004020.00
Figure 4-4

K:\Boeing\MDRC C-6\BOE-PLUMEcform1.dwg, 10/24/2000

BOE-C6-0210170

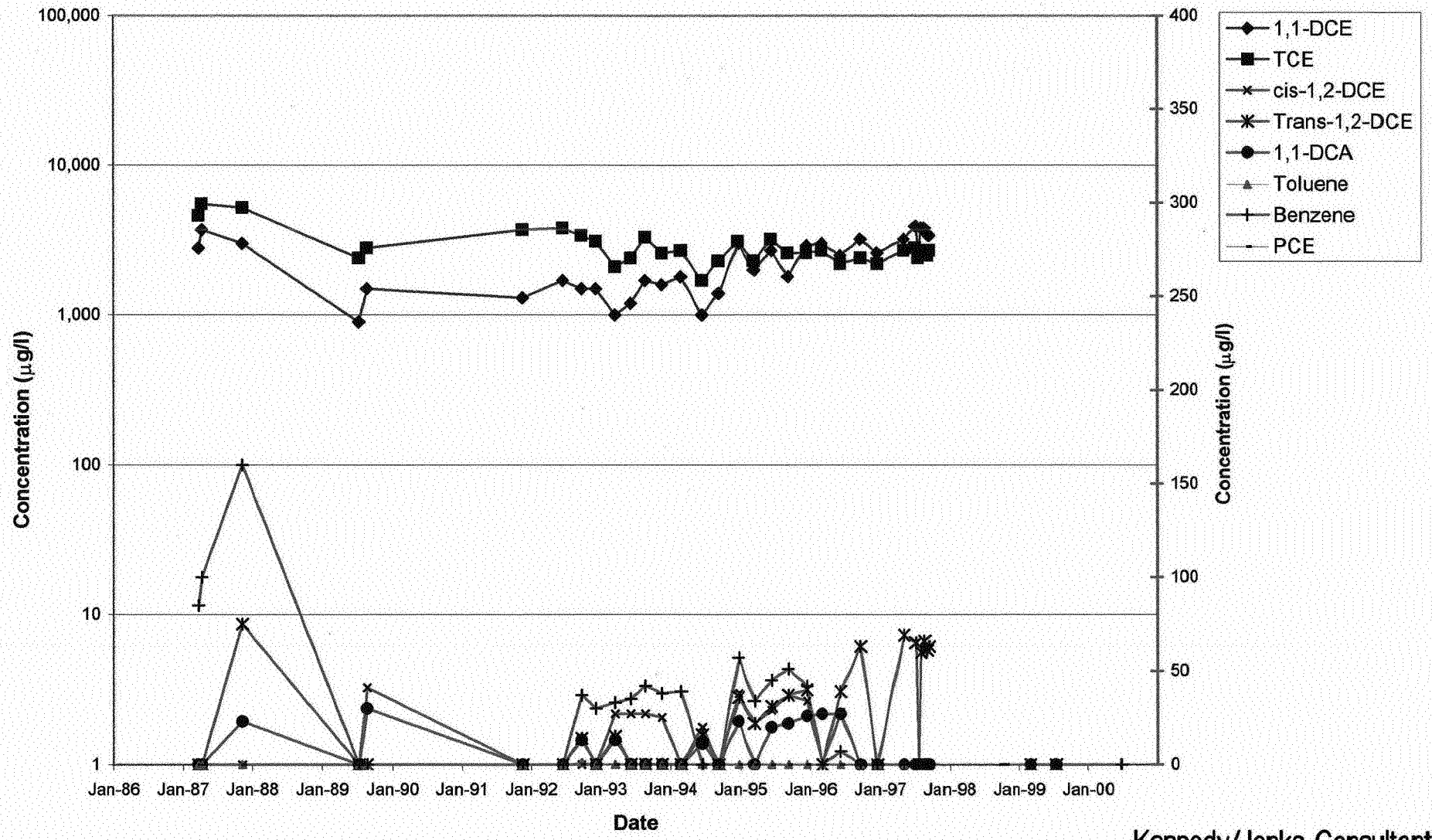

004020.00-003 WCC-1S VOCs

Kennedy/Jenks Consultants

Boeing Realty Corporation
Former C-6 Facility

Time-Series Graph of VOCs at WCC-1S

October 2000
K/J 004020.00

Figure 4-5

K:\boeing\c-6facility\figure4-1.dwg

BOE-C6-0210171

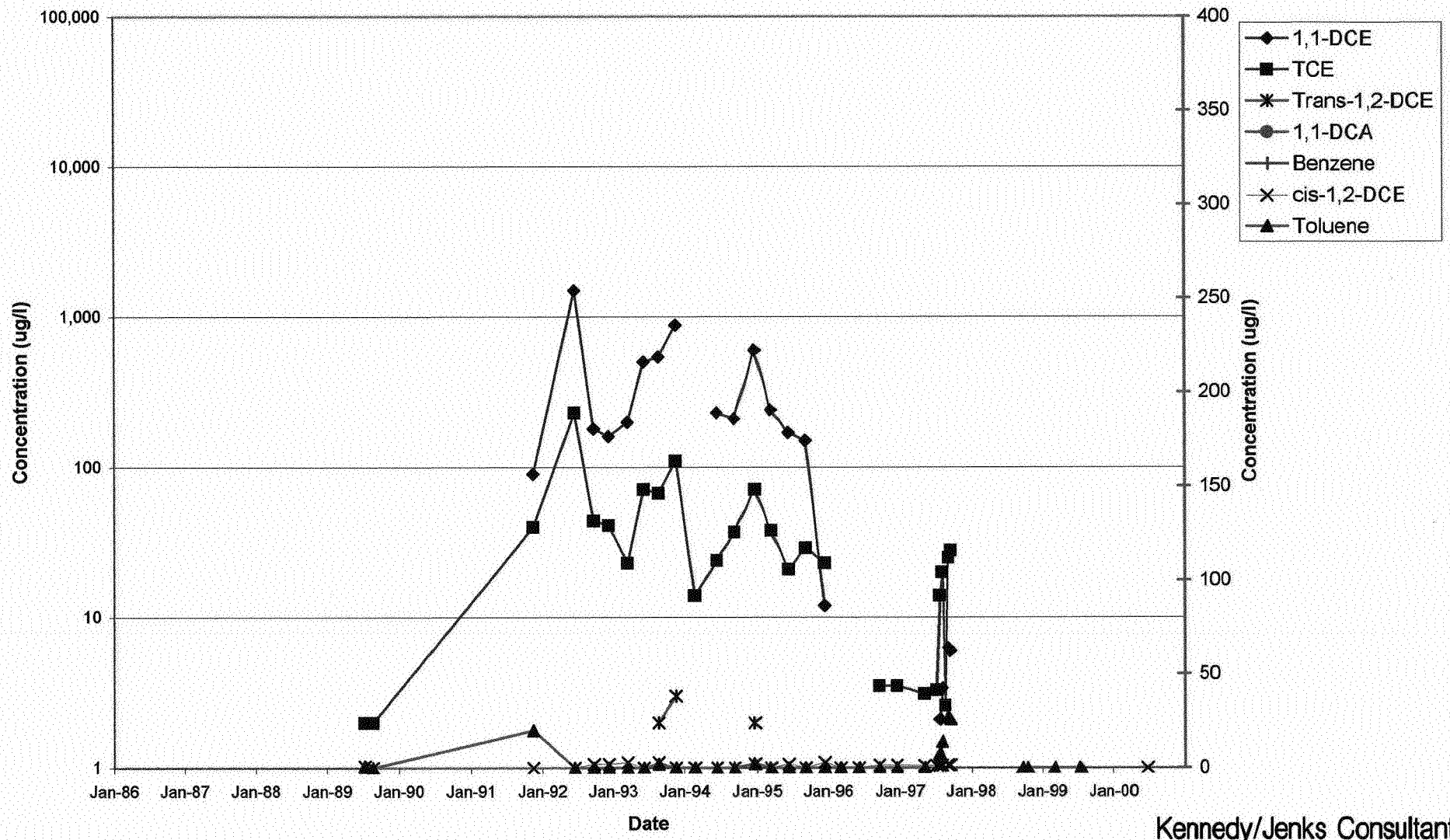

004020.00-003 WCC-1D VOCs

Kennedy/Jenks Consultants

Boeing Realty Corporation
Former C-6 Facility

Time-Series Graph of VOCs at WCC-1D

October 2000
K/J 004020.00

Figure 4-6

K:\boeing\c-6facility\figure4-2.dwg

BOE-C6-0210172

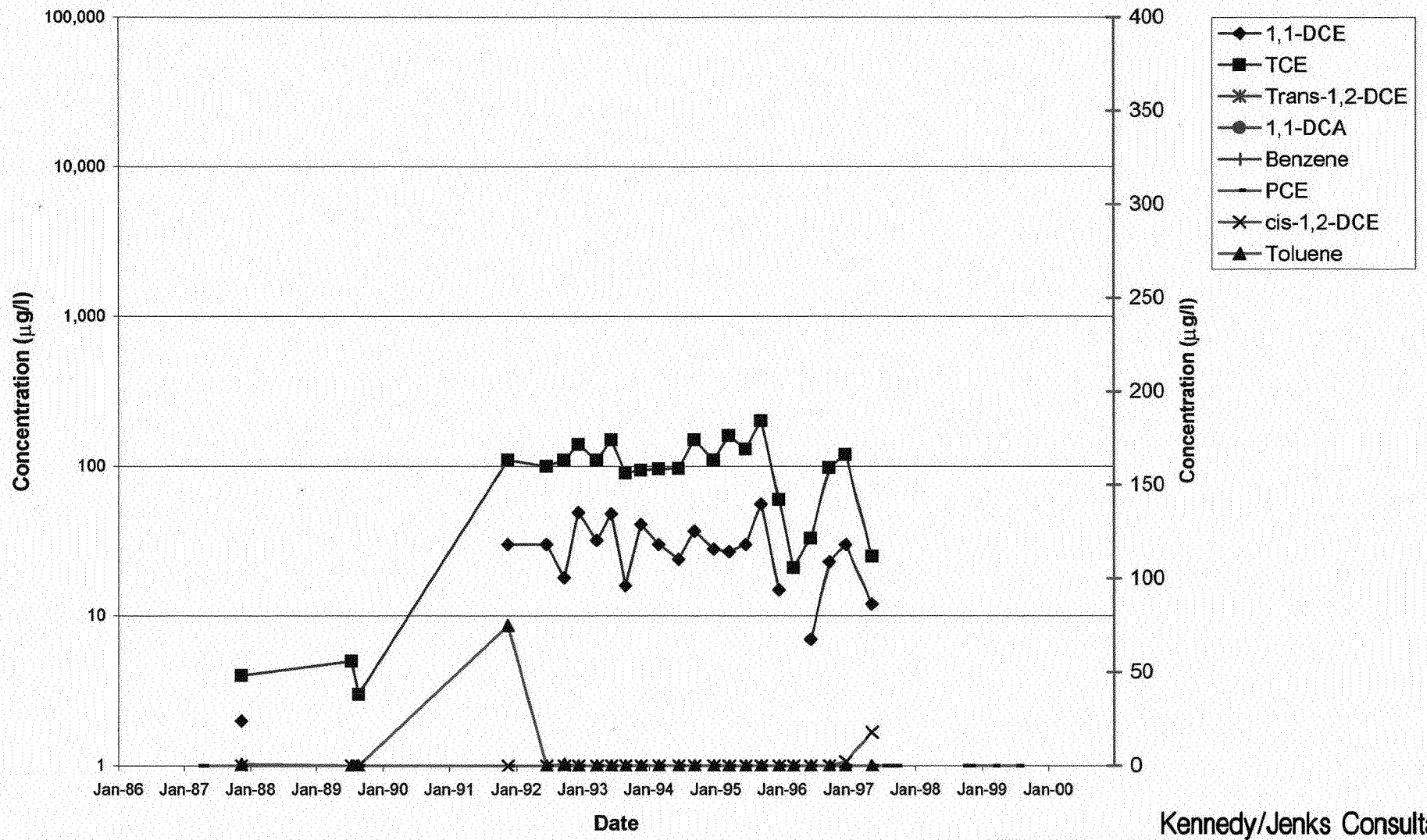

004020.00-003 WCC-2S VOCs

Kennedy/Jenks Consultants

Boeing Realty Corporation
Former C-6 Facility

Time-Series Graph of VOCs at WCC-2S

October 2000
K/J 004020.00

Figure 4-7

K:\boeing\c-6facility\figure4-3.dwg

BOE-C6-0210173

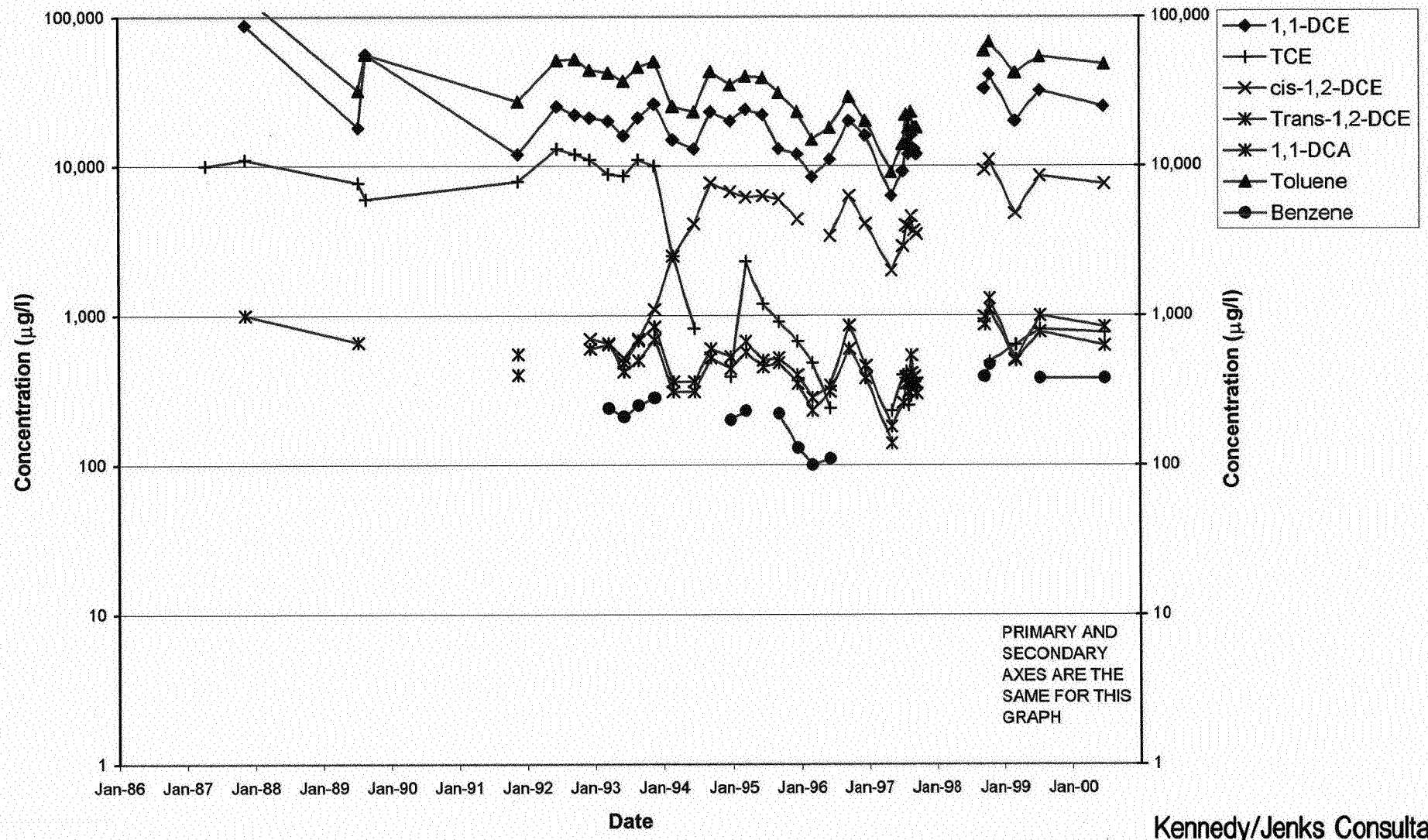

004020.00-003 WCC-3S VOCs

Kennedy/Jenks Consultants

Boeing Realty Corporation
Former C-6 Facility

Time-Series Graph of VOCs at WCC-3S

October 2000
K/J 004020.00

Figure 4-8

K:\boeing\c-6facility\figure4-4.dwg

BOE-C6-0210174

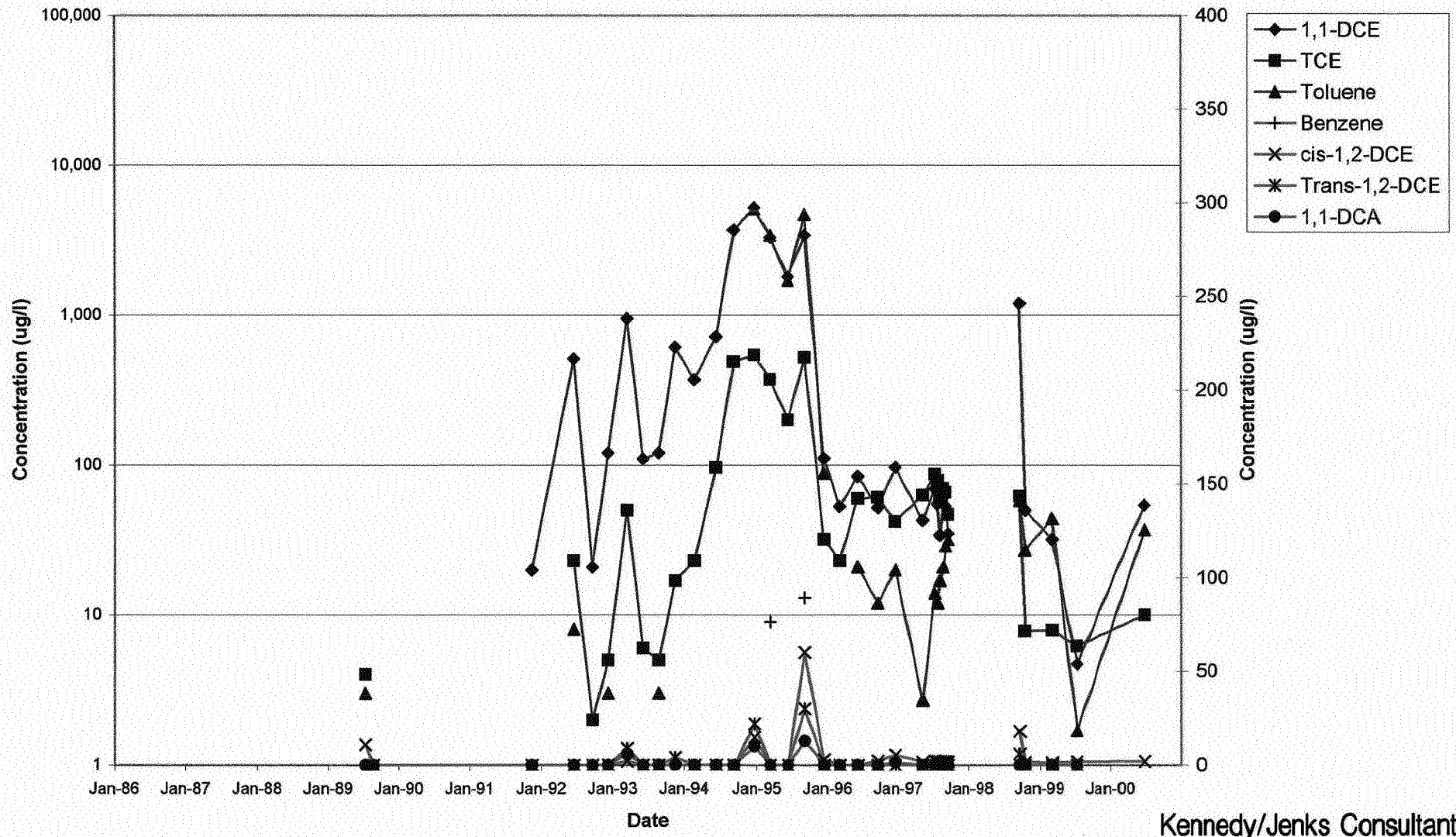

004020.00-003 WCC-3D VOCs

Kennedy/Jenks Consultants

Boeing Realty Corporation
Former C-6 Facility

Time-Series Graph of VOCs at WCC-3D

October 2000
K/J 004020.00

Figure 4-9

K:\boeing\c-6facility\figure4-5.dwg

BOE-C6-0210175

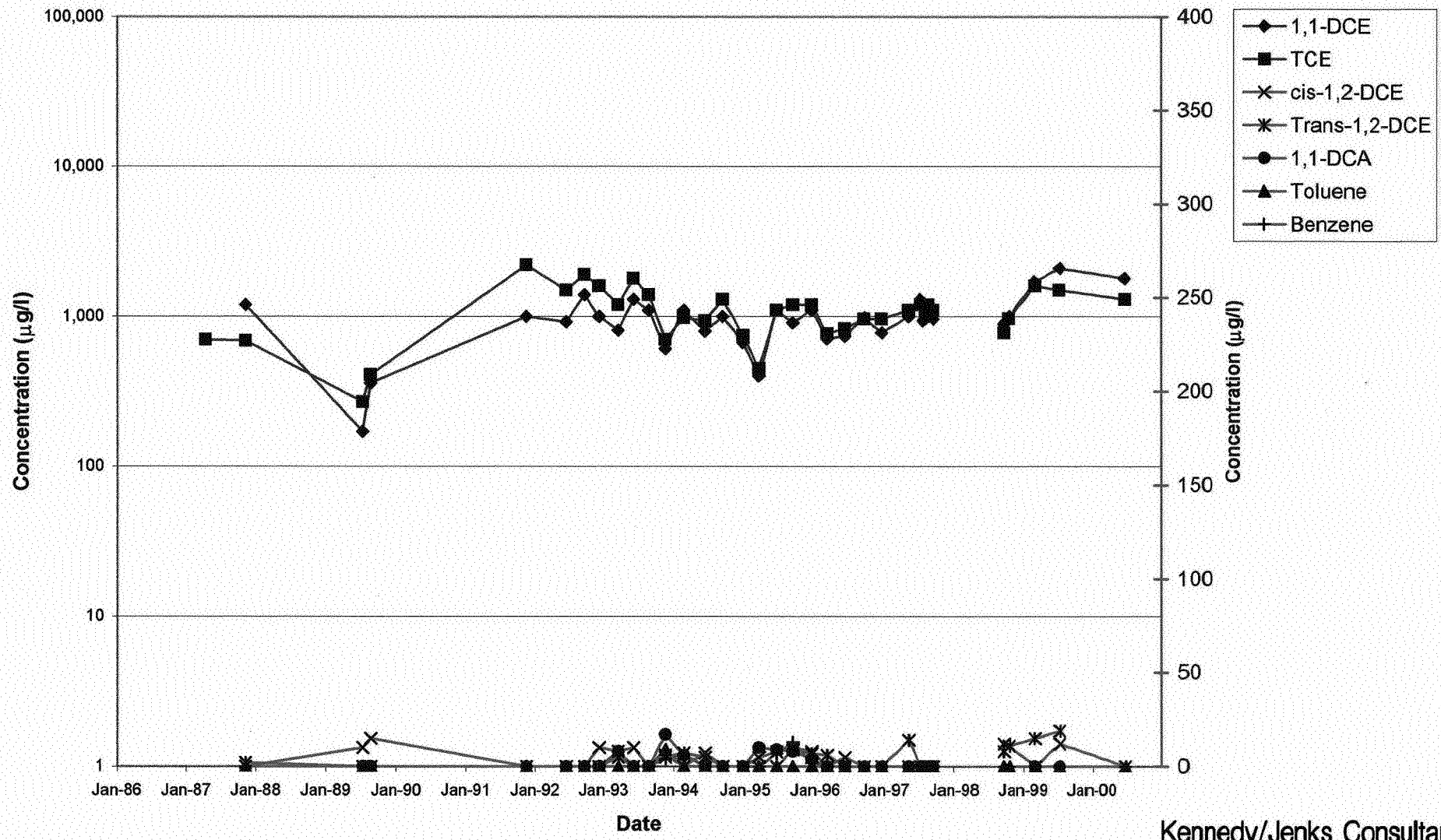

004020.00-003 WCC-4S VOCs

Kennedy/Jenks Consultants

Boeing Realty Corporation
Former C-6 Facility

Time-Series Graph of VOCs at WCC-4S

October 2000
K/J 004020.00

Figure 4-10

K:\boeing\c-6facility\figure4-6.dwg

BOE-C6-0210176

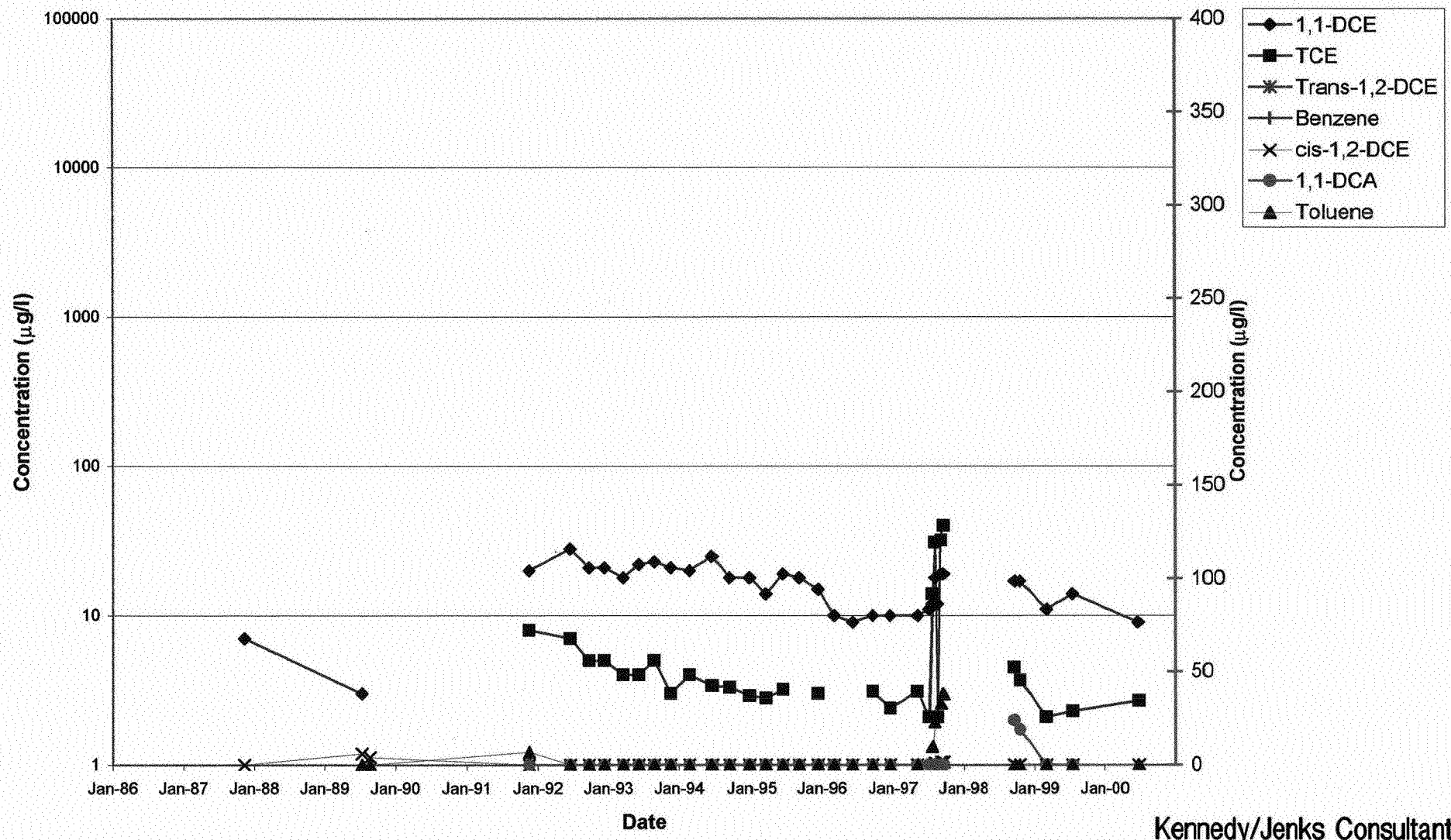

004020.00-003 WCC-5S VOCs

Kennedy/Jenks Consultants

Boeing Realty Corporation
Former C-6 Facility

Time-Series Graph of VOCs at WCC-5S

October 2000
K/J 004020.00

Figure 4-11

K:\boeing\c-7facility\figure4-7.dwg

BOE-C6-0210177

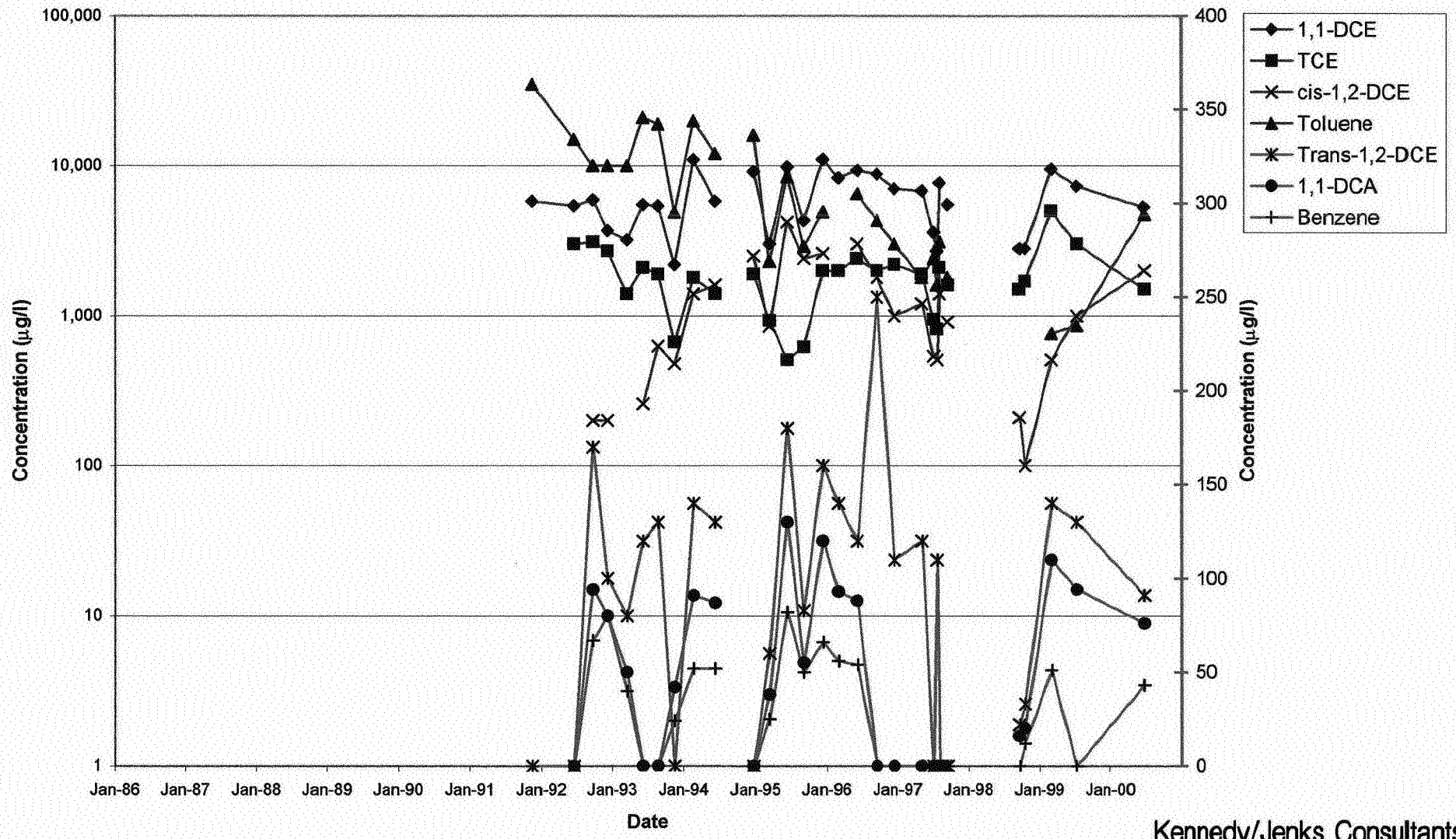

004020.00-003WCC-6S VOCs

Kennedy/Jenks Consultants

Boeing Realty Corporation
Former C-6 Facility

Time-Series Graph of VOCs at WCC-6S

October 2000
K/J 004020.00

Figure 4-12

K:\boeing\c-8facility\figure4-8.dwg

BOE-C6-0210178

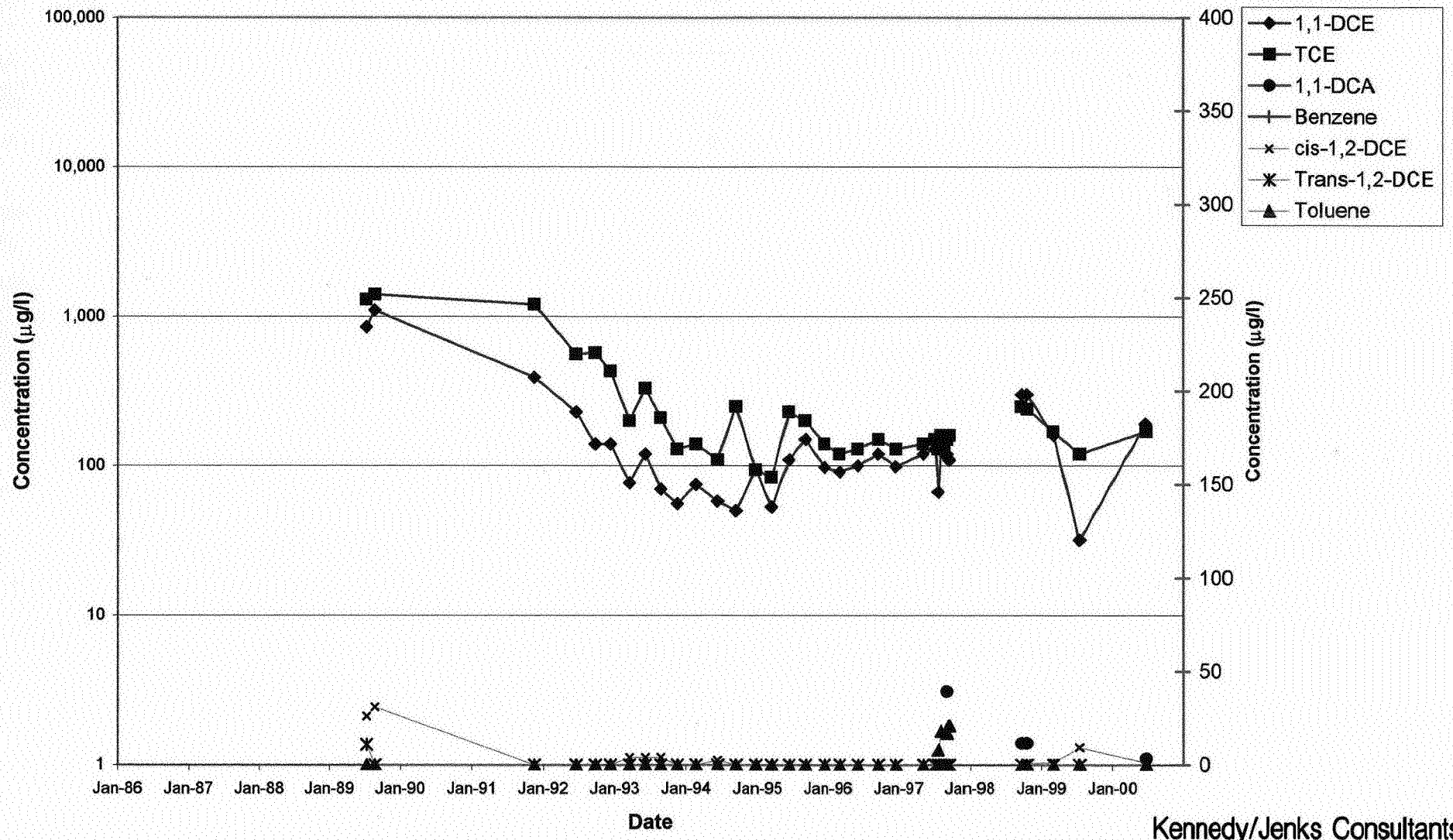

004020.00-003 WCC-7S VOCs

Kennedy/Jenks Consultants

Boeing Realty Corporation
Former C-6 Facility

Time-Series Graph of VOCs at WCC-7S

October 2000
K/J 004020.00

Figure 4-13

K:\boeing\c-9facility\figure4-9.dwg

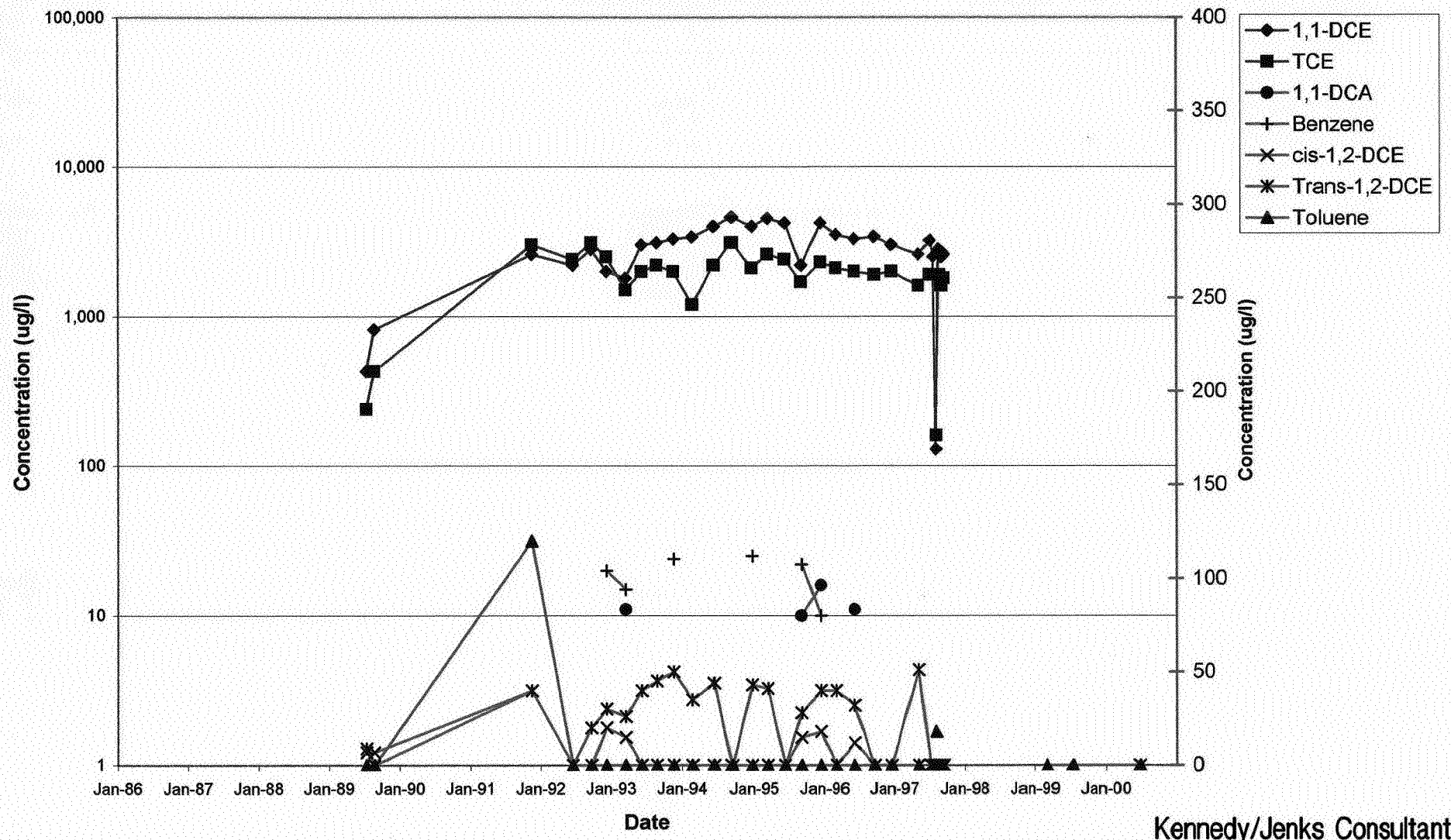

004020.00-003 WCC-8S VOCs

Kennedy/Jenks Consultants

Boeing Realty Corporation
Former C-6 Facility

Time-Series Graph of VOCs at WCC-8S

October 2000
K/J 004020.00

Figure 4-14

K:\boeing\c-10facility\figure4-14.dwg

BOE-C6-0210180

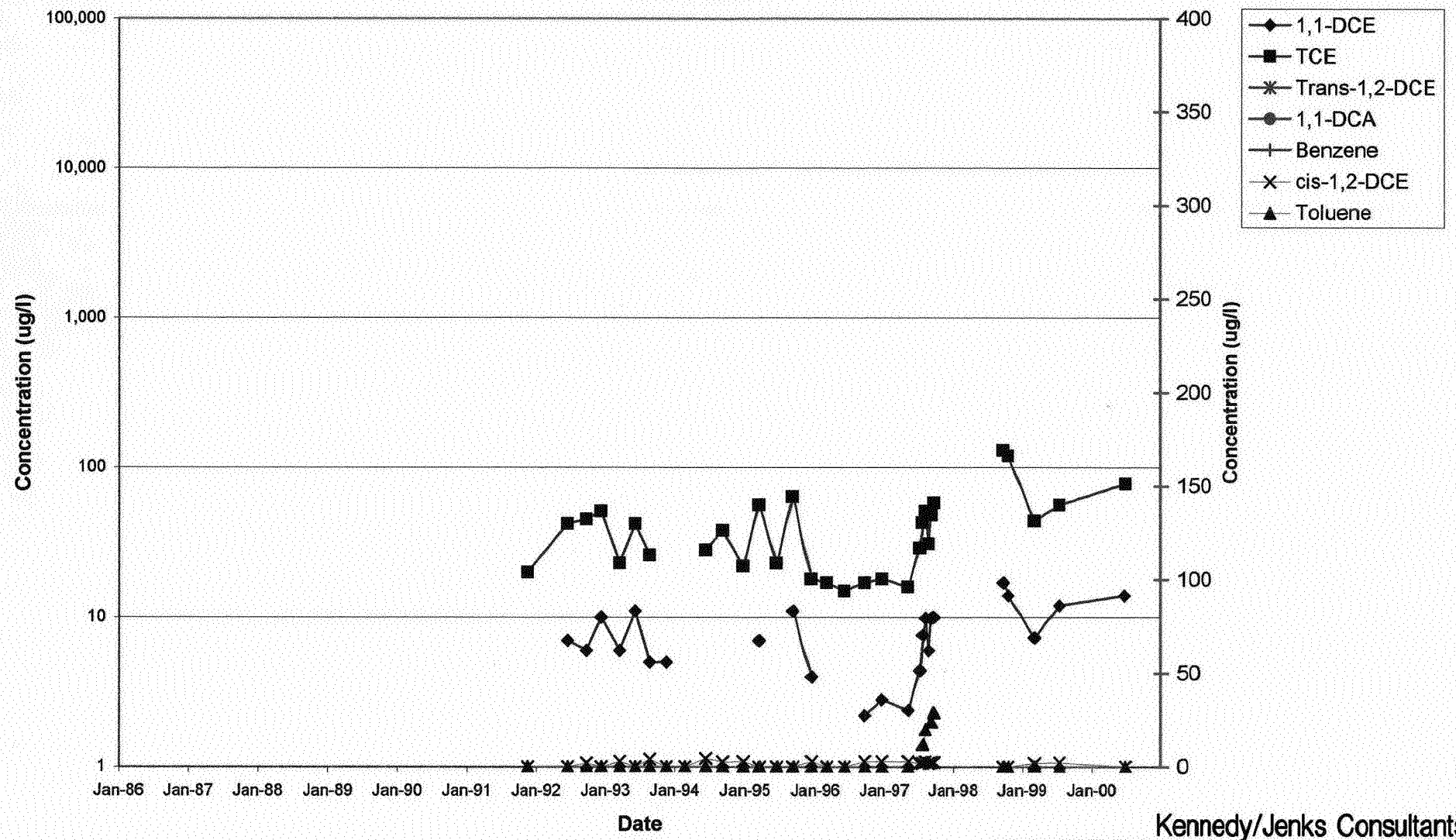

004020.00-003 WCC-9S VOCs

Kennedy/Jenks Consultants

Boeing Realty Corporation
Former C-6 Facility

Time-Series Graph of VOCs at WCC-9S

October 2000
K/J 004020.00

Figure 4-15

K:\boeing\c-11facility\figure4-15.dwg

BOE-C6-0210181

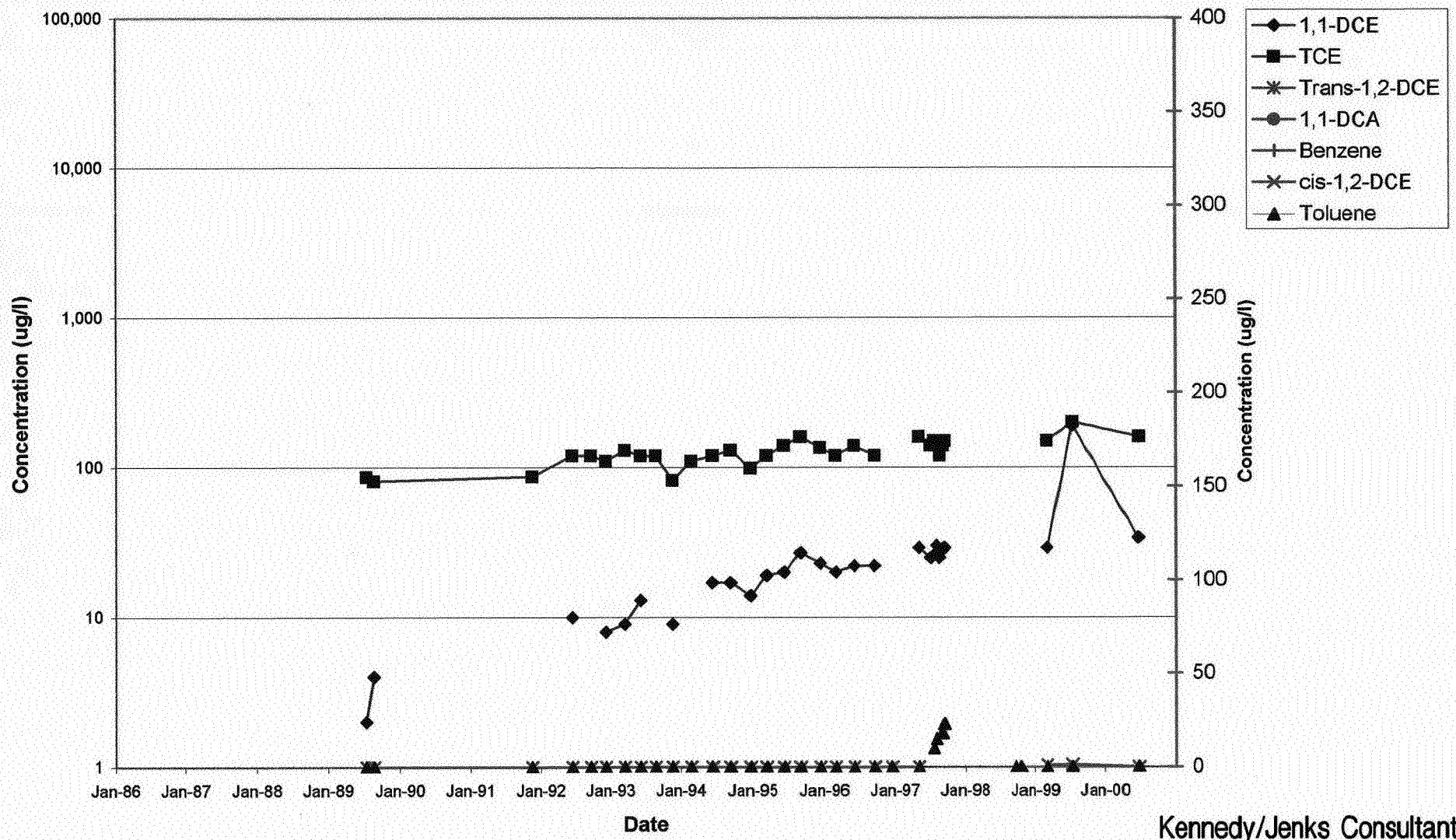

004020.00-003 WCC-10S VOCs

Kennedy/Jenks Consultants

Boeing Realty Corporation
Former C-6 Facility

Time-Series Graph of VOCs at WCC-10S

October 2000
K/J 004020.00

Figure 4-16

K:\boeing\c-12facility\figure4-16.dwg

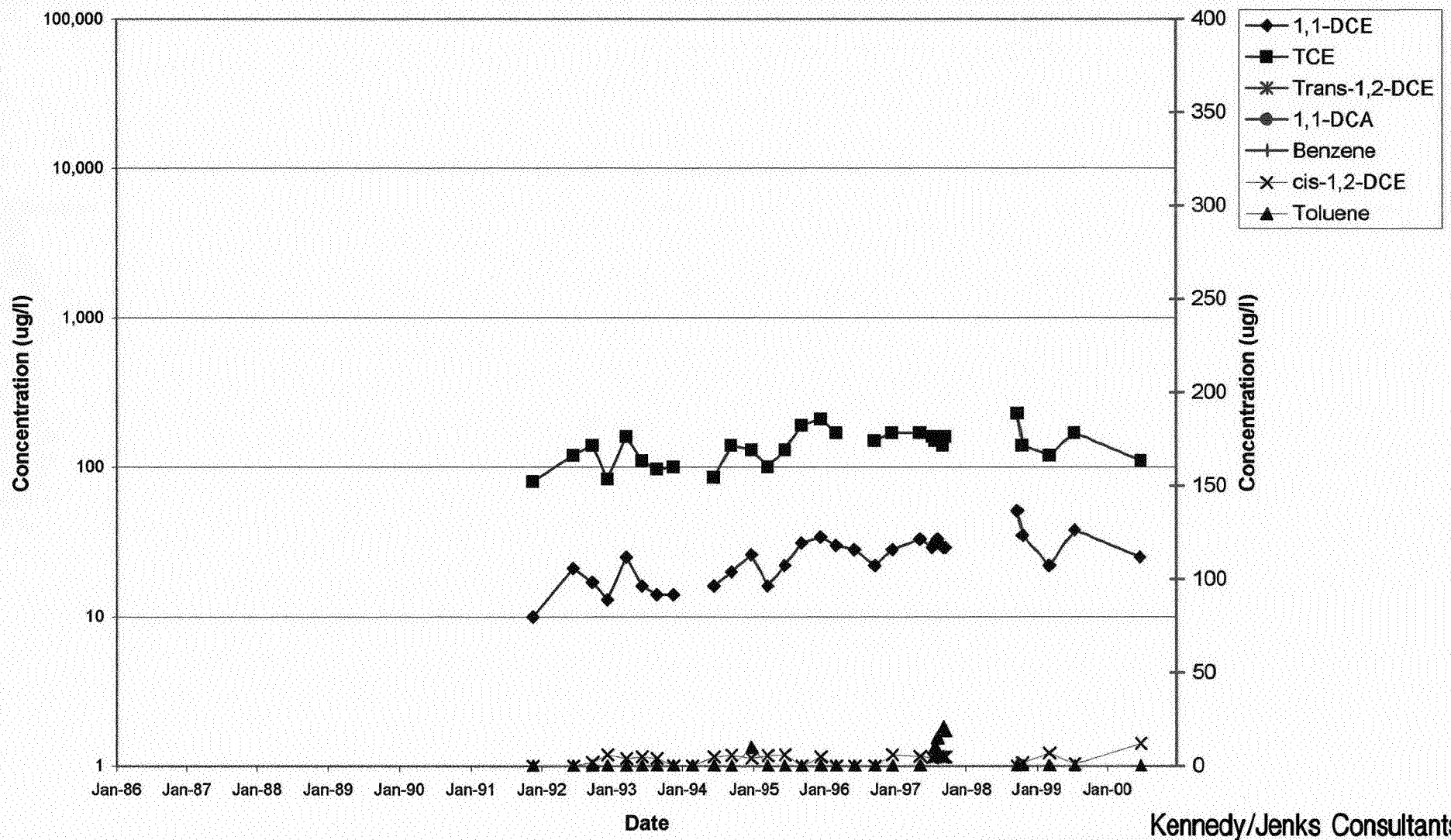

004020.00-003 WCC-11S VOCs

Kennedy/Jenks Consultants

Boeing Realty Corporation
Former C-6 Facility

Time-Series Graph of VOCs at WCC-11S

October 2000
K/J 004020.00

Figure 4-17

K:\boeing\c-13facility\figure4-17.dwg

BOE-C6-0210183

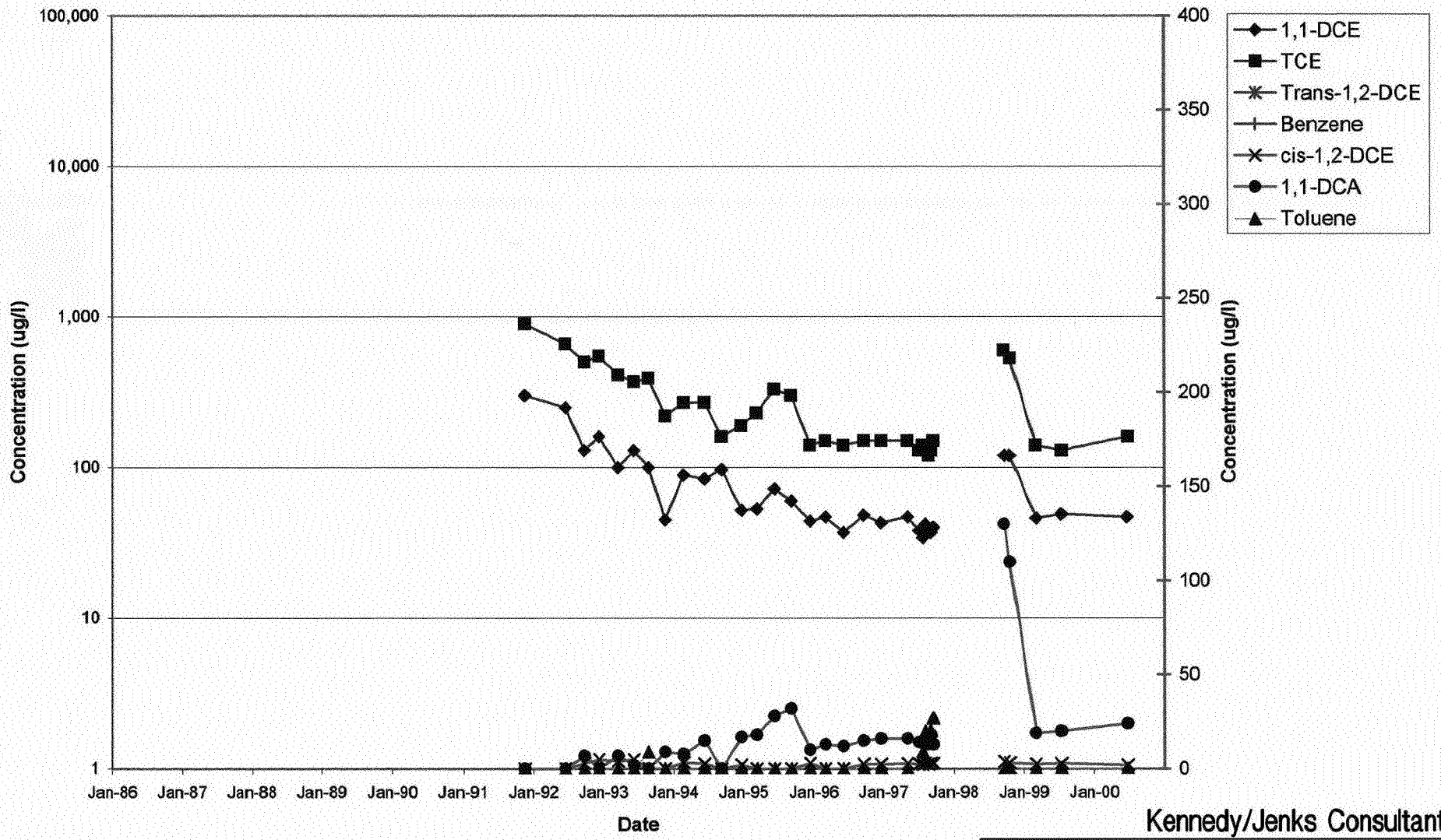

004020.00-003 WCC-12S VOCs

Kennedy/Jenks Consultants

Boeing Realty Corporation
Former C-6 Facility

Time-Series Graph of VOCs at WCC-12S

October 2000
K/J 004020.00

Figure 4-18

K:\boeing\c-14facility\figure4-18.dwg

BOE-C6-0210184