Haley & Aldrich, Inc.
9040 Friars Road
Suite 220
San Diego, CA 92108-5860

Tel: 619.280.9210
Fax: 619.280.9415
HaleyAldrich.com

HALEY& ALDRICH

TECHNICAL MEMORANDUM

539

28 July 2008
File No. 28882-629

TO: Mr. Robert Scott
Boeing Corporate Real Estate
4501 Conant Street, Building 1
Long Beach, CA 90808

FROM: Haley & Aldrich, Inc.

SUBJECT: Quarterly Report No. 26, Second Quarter 2008 Full-Scale SVE System
Boeing Corporate Real Estate
Former C-6 Facility
Building 1/36 Area
Los Angeles, California

Haley & Aldrich, Inc. (Haley & Aldrich) has prepared this technical memorandum to summarize full-scale soil vapor extraction (SVE) activities conducted at the former Boeing Corporate Real Estate (CRE), C-6 Facility, Building 1/36 area (Site) located at the northwest corner of Normandie Avenue and Knox Street in the City of Los Angeles, California. The location of the Site is shown on Figure 1.

This technical memorandum has been prepared in response to Regional Water Quality Control Board, Los Angeles Region (LARWQCB) reporting requirements and presents the Site background followed by a discussion of SVE operations.

BACKGROUND

Laboratory results for soil samples collected at the Site indicated the presence of volatile organic compounds (VOCs) at depth in certain areas of the site requiring remediation. SVE was recommended for the remediation of deep impacted soil (soil deeper than 12 feet below ground surface [bgs]). Haley & Aldrich was contracted by CRE to install and operate first an SVE pilot test system, and later a full-scale SVE system. Work plans for the SVE systems were submitted and approved by the LARWQCB in June 2001 and December 2001, respectively.

SVE SYSTEM DESCRIPTION AND HISTORY

SVE pilot testing was conducted at the Site between July 2001 and March 2002. Full-scale SVE treatment of deep soils at the Site was started in May 2002. Full-scale treatment was temporarily

temporarily stopped between June of 2002 and March 2003 for mechanical system modifications and again between September 2004 and March 2006 to accommodate Site redevelopment.

The full-scale SVE system currently consists of 46 SVE well screens (17 dual- and 12 single-screened SVE wells), a trailer-mounted 1,000 standard cubic feet per minute (scfm) blower system, two 8,000-lb capacity granular activated carbon (GAC) vapor control vessels, a 10,000-lb capacity GAC vapor control vessel and associated piping. The SVE treatment system is shown on Figure 2. Two of the vapor control vessels are arranged in series (primary and secondary) to treat extracted vapors. The third GAC vessel is placed in use when the absorption capacity of GAC in the primary vapor control vessel is expended and the vessel is taken off-line.

OPERATIONAL SUMMARY, SECOND QUARTER 2008

Operation and maintenance of the SVE system, monthly sample collection, weekly monitoring, and calculation of mass of VOCs removed, was conducted by Tait Environmental Management (TEM). TEM reported O&M activities on a weekly basis and provided monthly progress reports to CRE and Haley & Aldrich.

Operations for the second quarter 2008 covered the period of 1 April 2008 through 30 June 2008. The total mass of VOCs reported removed during SVE operations during the second quarter 2008 was approximately 29 pounds. Operational data for the full-scale SVE system is presented in Table 1.

Total hours of operation for the second quarter 2008 were approximately 1,319. Down time occurred due to carbon change-out, electrical relay failure, and water accumulation in hoses. Percent up time based on all hours in the second quarter (2,184 hours; 1 April through 30 June 2008) is 60 percent and is presented on Graph 1. The system was operated in compliance with South Coast Air Quality Management District (SCAQMD) permit requirements during this quarter.

A system maintenance activity log is provided in Table 2 and a summary of additional operational data is presented below:

Days of Operation	55 (1,319 hours)
Available Days of Operation	91 (2,184 hours)
Operational Time (%)	60%
Estimated Mass Removed during Period	29 pounds of VOCs reported as TNMOC
Cumulative Mass Removed (July 2001- June 2008):	33,775 pounds of VOCs

OPERATIONS INFORMATION, SECOND QUARTER 2008

Key events that occurred during the quarter include:

■	4 to 9 April 2008	Electrical relay failure caused SVE system to shut-down when the remediation compounds' sump pump was activated. Sump pump power was moved to a different electrical circuit.
■	13 June 2008	Shut down SVE system due to presence of vinyl chloride in effluent vapor stream.
■	18 June 2008	Started SVE system and collected vapor sample to confirm the presence of vinyl chloride in the vapor stream. Shut-down SVE system.
■	23 June 2008	Re-sequenced vessels to move spent GAC vessel off-line and bring new GAC vessel on-line. Re-started SVE system.

Well vapor concentrations of VOCs measured at the end of the second quarter 2008 are plotted on Figure 3. The well vapor concentration contours depicted on Figures 4A and 4B illustrate baseline start-up concentrations as well as remediation progress through 31 June 2008.

Well field concentrations of 2-butanone (MEK) were not measured during the second quarter 2008. The MEK vapor concentrations depicted on Figure 5 illustrate baseline MEK concentrations as well as decreasing concentrations through October 2007.

The cumulative mass removed by the full-scale SVE system is shown in Graph 2. Total VOC concentrations reported in grab samples collected from the undiluted influent of the SVE system during start-up and at the end of the quarter are plotted on Graph 3. Exothermic reactions were not observed in the GAC beds during the second quarter 2008.

FIELD MEASUREMENTS, SECOND QUARTER 2008

In accordance with the SCAQMD permit requirements, flow rate and VOC concentration measurements were collected at the undiluted inlet, diluted inlet, between the GAC vessels, and at the exhaust stack. System flow rates were measured with a direct flow meter or by a hand-held Veloci-calc meter™. Additional measurements collected during operation included vacuum readings at each extraction well, at the system inlet, and at the GAC vessels and the blower exhaust temperature. The combined system influent VOC measurements are presented in Table 1. Field measurements of flow, VOC concentration, vacuum, and temperature were also collected at each well during the quarter. These measurements are provided in Table 3.

Individual SVE well flow rates this period ranged from approximately 3 to 100 scfm for a total undiluted flow rate from the wellfield of approximately 371 to 630 scfm. The system operated with inlet vacuums ranging from approximately 40 to 68 inches of water.

VAPOR SAMPLING AND ANALYSIS, SECOND QUARTER 2008

For this period, 10 vapor samples were collected from the process air stream (three from the undiluted inlet to primary GAC vessel, three from the effluent of the primary GAC vessel, and four from the effluent from the secondary GAC vessel) and delivered to a state-certified laboratory for analysis. These samples were collected for SCAQMD permit compliance as well as system performance evaluation. The vapor samples were collected in Summa™ canisters provided by the analytical laboratory. Laboratory analyses were conducted on vapor grab samples using EPA Method TO-14. The laboratory results of the vapor samples from the system are summarized for detected compounds in Table 4.

Based on the results of the laboratory analysis of system vapor grab samples, maximum undiluted inlet VOC concentrations of speciated compounds in parts per billion by volume (ppbv) for the period are as follows:

■ 1,1,1-Trichloroethane (1,1,1-TCA)	1,800 ppbv
■ 2-Butanone (MEK)	700 ppbv
■ 1,1-Dichloroethene (1,1-DCE)	520 ppbv
■ Trichloroethene (TCE)	520 ppbv
■ Acetone	95 ppbv
■ Toluene	70 ppbv
■ Tetrachloroethene (PCE)	31 J ppbv
■ Vinyl Chloride	23 ppbv
■ 1,1-Dichloroethane (1,1 -DCA)	17 ppbv
■ cis-1,2-Dichloroethene (cis 1,2-DCE)	16 ppbv
■ Chloroform	9.9 ppbv
■ 1,1,2-Trichloroethane (1,1,2-TCA)	8.6 J ppbv
■ Methylene Chloride (MeCl)	7.6 ppbv
■ o-Xylenes	6.3 ppbv

J = Estimated value. Analyte detected above method detection limit, but below method reporting limit.

1,1,1-TCA was the VOC detected at the highest concentration in system influent samples collected during the second quarter 2008. Based on laboratory analytical data collected this quarter, the mass of VOCs, measured as total non-methane hydrocarbons was approximately 29 pounds, as shown on Graph 2. The average mass removal rates for this quarter are estimated to be approximately 0.5 lbs per day of operation.

WELL FIELD SAMPLING AND ANALYSIS

No vapor samples were collected at the individual wells during the second quarter 2008. The laboratory analytical results of samples previously collected from individual wells are summarized in Table 5.

ACTIVITIES FOR THIRD QUARTER 2008

SVE operations are not planned for the third quarter 2008. Based on discussions with the LARWQCB, full-scale SVE operations will be discontinued during the third quarter 2008 (shut-down is 2 July 2008). Deep soil closure within the SVE treatment area will be evaluated in the future as part of Parcel C deep soil closure. SVE wells and piping will remain in place for potential future use.

Sincerely yours,
HALEY & ALDRICH, INC.

Patrick A Keddington, P.E.
Senior Engineer

REGISTERED PROFESSIONAL ENGINEER
PATRICK KEDDINGTON
NO. C 64476
EXP. 6/30/2009
CIVIL
STATE OF CALIFORNIA

Richard M. Farson, P.E.
Vice President

c: John Scott, Boeing
Mario Stavale, Boeing Corporate Real Estate
Ana Townsend, Regional Water Quality Control Board, Los Angeles Region

Attachments:

Table 1 – Treatment System Field Data
Table 2 – Maintenance Log
Table 3 – Wellhead Field Data
Table 4 – System Laboratory Analytical Data
Table 5 – Well Field Laboratory Analytical Data

Figure 1 – Site Location Map
Figure 2 – SVE Treatment System Location
Figure 3 – Building 1/36 VOC Concentration Contour June 2008
Figure 4A – Building 1/36 VOC Concentration Contours, April 2003 through June 2006
Figure 4B – Building 1/36 VOC Concentration Contours September 2006 through June 2008
Figure 5 – Building 1/36 MEK Concentration Contours March 2003 Through October 2007

Graph 1 – Monthly Percent Operation
Graph 2 – Cumulative VOC Mass Removed
Graph 3 – SVE System Influent Concentration

G:\28882 C-6\623\Deliverables\Quarterly Reports\2008 Q2 Rpt\2008_0728_HAI_C-62Q08SVERpt_F.doc

Tables

BOE-C6-0188479

TABLE 1 - TREATMENT SYSTEM FIELD DATA
Site Name: CRE Former C-6 Facility
Location: Los Angeles, California
System: Building 1-36 SVE System

DATE	HOUR METER	TIME	BLOWER TEMP (deg F)	DILUTED TEMP (def F)	DILUTED FLOW RATE (scfm)	UNDILUTED FLOW RATE (scfm)	VACUUM (inches of H2O)	HEAT EXCHANGER TEMPERATURE IN (deg F)	HEAT EXCHANGER TEMPERATURE OUT (deg F)	UNDILUTED SYSTEM INFLUENT PID (ppmv)	DILUTED SYSTEM INFLUENT PID (ppmv)	SYSTEM BREAKTHROUGH PID (ppmv)	SYSTEM EFFLUENT PID (ppmv)
3/2/2006	2069.1	8:30	130	130	978	N/A	54.47	N/A	N/A	76.2	76.0	0.0	0.0
3/8/2006	2069.7	16:00	90	80	322	N/A	34.05	90	68	N/A	N/A	N/A	N/A
3/9/2006	2094.9	17:20	82	N/A	327	347	34.05	82	60	51.0	45.0	0.0	0.0
3/10/2006	2115.3	13:55	88	88	301	284	40.86	88	62	42.6	41.0	0.0	0.0
3/12/2006	2162.4	12:55	90	90	310	318	40.86	90	62	41.0	40.5	0.0	0.0
3/13/2006	2189.6	16:00	90	90	280	291	40.86	90	60	43.2	41.0	0.0	0.0
3/14/2006	2213.9	16:30	92	92	300	291	40.86	92	62	42.6	41.0	0.0	0.0
3/15/2006	2229.8	16:30	90	90	291	301	40.86	90	62	46.7	41.0	0.0	0.0
3/16/2006	2256.6	19:00	90	90	296	291	40.86	90	62	46.1	44.2	0.0	0.0
3/21/2006	NM	8:00	90	90	290	289	40.86	90	62	41.0	41.0	0.0	0.0
3/24/2006	2429.5	10:30	90	90	290	287	40.86	90	62	44.0	44.7	0.0	0.0
3/28/2006	2520.1	16:30	90	90	311	310	40.86	90	62	NM	NM	NM	NM
3/29/2006	2538.2	8:30	90	90	296	290	40.86	90	60	NM	NM	NM	NM
3/31/2006	2589.2	11:30	90	90	362	286	40.86	90	62	25.1	20.5	0.0	0.0
4/3/2006	2610.1	12:30	90	90	440	426	40.86	90	62	NM	NM	NM	NM
4/4/2006	2638.2	13:45	90	90	442	410	40.86	90	64	NM	NM	NM	NM
4/5/2006	2656.6	13:45	90	90	410	400	40.86	90	62	40.1	38.1	0.0	0.0
4/12/2006	2821.1	10:00	100	100	410	400	40.86	100	64	40.1	38.2	0.0	0.0
4/19/2006	2986.2	7:00	125	125	680	680	40.86	125	78	46.3	42.1	0.0	0.0
4/26/2006	3103.3	15:40	116	116	660	660	54.47	116	63	31.2	29.1	4.4	0.0
5/3/2006	3267.8	16:10	100	100	645	641	47.66	100	60	26.1	22.0	2.2	0.0
5/11/2006	3458.5	15:00	102	102	640	645	47.66	102	62	18.1	17.9	1.9	0.0
5/15/2006	3555.7	16:20	102	101	N/A	N/A	47.66	102	62	NM	NM	NM	NM
5/17/2006	3555.7	16:40	70	70	625	632	47.66	70	62	NM	NM	NM	NM
5/19/2006	3601.0	7:30	113	113	646	651	47.66	113	62	18.3	17.6	0.0	0.0
5/22/2006	3671.8	7:30	110	110	660	648	47.66	110	62	NM	NM	NM	NM
5/24/2006	3722.9	7:30	115	115	649	655	47.66	115	62	18.6	18.0	0.0	0.0
6/1/2006	3913.0	14:00	115	115	652	660	47.66	115	62	16.9	16.3	0.0	0.0
6/7/2006	4056.0	13:00	115	115	650	659	47.66	115	62	15.9	15.0	0.0	0.0
6/14/2006	4224.0	13:00	118	114	648	668	47.66	118	64	15.8	15.0	0.0	0.0
6/23/2006	4439.8	13:00	116	116	651	660	47.66	116	62	16.2	15.8	0.0	0.0
6/28/2006	4561.3	14:00	130	130	659	654	47.66	130	90	17.1	18.0	0.0	0.0
7/3/2006	4681.6	14:30	132	132	651	659	47.66	132	90	16.9	16.1	0.0	0.0
7/13/2006	4922.8	16:00	140	140	725	730	47.66	140	90	26.1	25.2	1.0	0.0
7/20/2006	5081.8	7:10	110	110	980	968	47.66	110	70	NM	NM	NM	NM
7/21/2006	5119.5	20:45	130	130	745	740	47.66	130	86	26.9	26.8	1.2	0.0
7/31/2006	5210.1	11:00	110	110	726	716	47.66	110	68	NM	NM	NM	NM
8/1/2006	5236.0	13:15	130	130	746	750	47.66	130	80	20.6	20.4	1.0	0.0
8/3/2006	5238.0	11:00	110	110	749	751	47.66	110	72	19.2	18.8	4.1	0.0
8/11/2006	5241.0	15:10	132	132	178	210	47.66	132	91	28.5	28.5	10.2	0.0
8/15/2006	5330.1	13:40	115	NM	NM	NM	27.24	115	85	NM	NM	NM	NM
8/16/2006	5363.7	17:30	125	125	750	755	47.66	125	75	26.1	25.9	0.0	0.0
8/22/2006	5498.8	14:15	130	130	741	726	47.66	130	80	NM	NM	NM	NM
8/23/2006	5523.7	15:15	140	140	705	710	47.66	140	80	19.9	19.4	0.1	0.0
8/29/2006	5669.3	16:30	140	140	725	720	47.66	140	80	21.8	21.1	0.0	0.0
9/9/2006	5930.6	14:00	125	125	726	716	47.66	125	80	18.6	18.0	0.0	0.0
9/13/2006	6031.6	19:00	120	120	721	731	47.66	120	80	15.6	15.7	0.0	0.0

TABLE 1 - TREATMENT SYSTEM FIELD DATA
Site Name: CRE Former C-6 Facility
Location: Los Angeles, California
System: Building 1-36 SVE System

DATE	HOUR METER	TIME	BLOWER TEMP (deg F)	DILUTED TEMP (def F)	DILUTED FLOW RATE (scfm)	UNDILUTED FLOW RATE (scfm)	VACUUM (inches of H2O)	HEAT EXCHANGER TEMPERATURE IN (deg F)	HEAT EXCHANGER TEMPERATURE OUT (deg F)	UNDILUTED SYSTEM INFLUENT PID (ppmv)	DILUTED SYSTEM INFLUENT PID (ppmv)	SYSTEM BREAKTHROUGH PID (ppmv)	SYSTEM EFFLUENT PID (ppmv)
9/22/2006	6247.5	19:00	125	125	728	742	47.66	125	80	15.1	14.6	0.0	0.0
9/28/2006	6376.6	16:00	125	125	741	767	47.66	125	80	23.6	27.8	1.0	0.0
10/2/2006	6481.9	13:30	134	134	726	716	47.66	134	80	21.6	20.1	4.0	0.0
10/5/2006	6549.0	8:30	110	110	741	720	47.66	110	80	42.1	40.1	4.9	0.0
10/9/2006	6653.0	16:30	110	110	745	741	47.66	110	80	40.1	39.6	5.0	0.0
10/11/2006	6703.2	17:45	130	130	715	721	47.66	130	75	41.6	40.1	10.0	0.0
10/18/2006	6864.2	12:00	130	130	748	760	47.66	130	80	33.6	32.7	0.0	0.0
10/20/2006	6918.1	18:00	125	125	751	749	47.66	125	82	35.1	35.0	0.0	0.0
10/23/2006	6985.9	16:00	140	140	726	596	47.66	140	82	42.1	40.3	0.0	0.0
10/27/2006	7081.8	16:00	130	130	741	726	47.66	130	82	21.6	20.1	0.0	0.0
10/30/2006	7149.9	7:00	130	130	621	741	47.66	130	82	20.7	20.1	0.0	0.0
11/2/2006	7229.7	17:00	130	130	721	762	47.66	130	82	20.6	20.0	0.0	0.0
11/13/2006	7347.4	13:30	100	100	680	691	0.0	100	85	0.0	0.0	0.0	0.0
11/14/2006	7365.3	7:30	100	100	670	676	0.0	100	80	0.0	0.0	0.0	0.0
11/15/2006	7390.5	15:30	99	99	659	671	0.0	99	80	0.0	0.0	0.0	0.0
11/16/2006	7407.7	9:00	120	120	682	691	27.24	120	72	10.0	9.5	0.0	0.0
11/17/2006	7442.8	19:00	125	125	650	671	54.47	125	80	35.0	34.0	0.0	0.0
11/18/2006	7463.6	17:00	140	140	660	682	54.47	140	82	36.2	35.1	0.0	0.0
11/19/2006	7456.6	10:00	140	140	667	680	54.47	140	80	37.2	36.1	0.0	0.0
11/20/2006	7503.2	8:30	145	145	671	686	54.47	145	86	38.2	36.8	0.0	0.0
11/20/2006	7515.7	21:00	140	140	669	681	54.47	140	80	37.6	37.0	0.0	0.0
11/27/2006	7682.2	19:30	125	125	640	655	54.47	125	80	36.1	35.6	1.0	0.0
11/28/2006	7705.7	19:00	125	125	660	665	54.47	125	80	33.1	33.0	1.8	0.0
12/1/2006	7765.8	7:00	120	120	676	682	54.47	120	72	104.2	102.1	20.2	0.0
12/1/2006	7776.5	18:00	140	140	681	690	54.47	140	80	110.2	106.1	0.0	0.0
12/2/2006	7794.5	13:00	140	140	670	679	54.47	140	81	100.2	99.7	0.0	0.0
12/4/2006	7837.0	6:30	125	125	676	686	54.47	125	80	90.2	89.6	0.0	0.0
12/5/2006	7866.5	12:00	130	130	679	689	54.47	130	81	120.1	118.2	9.2	0.0
12/7/2006	7912.5	10:00	130	130	675	681	54.47	130	82	122.1	119.6	10.3	0.0
12/8/2006	7945.2	18:30	125	125	680	689	54.47	125	80	116.1	115.9	0.0	0.0
12/10/2006	7963.7	13:00	125	125	660	669	54.47	125	85	110.1	108.1	0.0	0.0
12/11/2006	8004.6	6:15	125	125	690	692	54.47	125	81	112.0	110.6	0.0	0.0
12/13/2006	8041.3	17:30	130	130	681	693	54.47	130	81	115.1	114.0	0.0	0.0
12/15/2006	8112.0	17:30	130	130	674	681	54.47	130	80	121.0	116.0	0.0	0.0
12/17/2006	8154.0	13:00	125	125	680	688	54.47	125	80	120.2	119.3	0.6	0.0
12/18/2006	8174.0	7:00	125	125	685	691	54.47	125	80	120.8	119.9	1.0	0.0
12/19/2006	8210.5	19:30	125	125	690	694	54.47	125	80	115.1	114.8	1.1	0.0
12/22/2006	8280.3	18:00	120	120	685	690	54.47	120	70	119.2	118.3	1.6	0.0
12/26/2006	8368.0	9:30	115	115	670	678	54.47	115	70	102.1	100.9	3.6	0.0
12/27/2006	8401.3	19:00	110	110	691	699	54.47	110	70	103.1	101.9	4.8	0.0
12/29/2006	8448.4	18:00	110	110	685	690	54.47	110	71	98.1	97.6	5.0	0.0
1/2/2007	8546.3	18:00	110	110	701	710	54.47	110	70	99.1	96.2	10.8	0.0
1/3/2007	8569.8	17:30	120	120	693	702	54.47	120	71	15.8	13.1	10.8	0.0
1/4/2007	8584.9	10:30	120	120	700	711	54.47	120	70	15.9	14.1	11.0	0.0
1/8/2007	8679.9	9:30	115	115	707	716	54.47	115	72	15.1	12.7	12.1	0.0
1/11/2007	8760.5	18:30	115	115	697	701	54.47	115	64	16.1	15.3	10.8	0.0
1/12/2007	8784.5	18:15	115	115	702	710	54.47	115	64	16.0	15.4	11.1	0.0
1/17/2007	8905.5	19:15	115	115	710	719	54.47	115	65	16.2	15.6	11.2	0.0
1/20/2007	8975.0	17:45	115	115	698	707	54.47	115	65	17.2	15.1	12.1	0.0
1/22/2007	9024.3	19:00	120	120	693	702	54.47	120	63	16.9	16.2	15.9	0.0
1/26/2007	9121.6	19:30	115	115	707	709	54.47	115	65	17.2	16.8	14.9	0.0
1/27/2007	9133.8	7:45	110	110	706	711	54.47	110	68	17.6	16.6	14.7	0.0

TABLE 1 - TREATMENT SYSTEM FIELD DATA
Site Name: CRE Former C-6 Facility
Location: Los Angeles, California
System: Building 1-36 SVE System

DATE	HOUR METER	TIME	BLOWER TEMP (deg F)	DILUTED TEMP (def F)	DILUTED FLOW RATE (scfm)	UNDILUTED FLOW RATE (scfm)	VACUUM (inches of H2O)	HEAT EXCHANGER TEMPERATURE IN (deg F)	HEAT EXCHANGER TEMPERATURE OUT (deg F)	UNDILUTED SYSTEM INFLUENT PID (ppmv)	DILUTED SYSTEM INFLUENT PID (ppmv)	SYSTEM BREAKTHROUGH PID (ppmv)	SYSTEM EFFLUENT PID (ppmv)
1/29/2007	9193.6	19:00	110	110	697	702	54.47	110	67	17.1	16.1	14.8	0.0
1/31/2007	9234.6	14:15	118	118	660	670	54.47	118	72	16.1	15.6	5.5	0.0
2/1/2007	9261.9	17:30	115	115	665	675	54.47	115	70	16.4	15.7	5.9	0.0
2/5/2007	9348.4	9:00	110	110	660	670	54.47	110	72	16.8	16.0	7.0	0.0
2/12/2007	9406.0	17:30	122	122	676	682	54.47	122	94	16.9	15.1	6.0	0.0
2/15/2007	9518.5	10:00	125	125	700	706	54.47	125	NM	17.9	16.7	7.2	0.0
2/15/2007	9599.0	18:30	129	129	704	711	54.47	129	100	17.0	16.5	7.6	0.0
2/16/2007	9614.5	10:00	130	130	696	701	54.47	130	100	17.5	16.8	7.7	0.0
2/19/2007	9686.0	9:30	119	119	691	701	54.47	119	90	17.1	16.8	7.4	0.0
2/20/2007	9718.9	18:30	130	130	703	711	54.47	130	100	17.8	17.0	7.8	0.0
2/23/2007	9789.7	17:30	130	130	700	710	61.28	130	105	19.8	19.1	9.9	0.0
2/26/2007	9853.0	8:30	140	140	716	721	61.28	140	110	22.6	22.0	10.0	0.0
2/28/2007	9907.3	14:50	135	135	706	719	54.47	135	100	19.8	19.0	8.9	0.0
3/1/2007	9934.6	18:30	135	135	697	707	54.47	135	100	25.9	25.0	9.3	0.0
3/5/2007	10023.4	17:00	132	132	684	692	54.47	132	100	26.8	26.1	10.2	0.0
3/7/2007	10074.0	19:30	135	135	691	702	54.47	135	100	25.8	25.3	10.2	0.0
3/9/2007	10075.4	13:00	110	110	691	702	54.47	110	75	25.1	24.6	10.3	0.0
3/11/2007	10090.1	16:00	110	110	697	703	54.47	110	75	25.8	25.3	11.2	0.0
3/14/2007	10165.0	20:00	130	130	696	701	54.47	130	78	25.9	21.2	11.0	0.0
3/16/2007	10207.5	14:30	130	130	693	700	54.47	130	90	26.3	25.9	11.2	0.0
3/20/2007	10306.5	18:30	130	130	686	691	54.47	130	78	26.1	24.1	11.6	0.0
3/23/2007	10378.4	17:30	130	130	687	694	54.47	130	82	26.4	24.3	11.6	0.0
3/26/2007	10447.0	18:30	130	130	683	690	54.47	130	82	26.1	25.6	11.7	0.0
3/27/2007	10473.0	19:15	130	130	685	690	54.47	130	84	26.9	25.9	11.8	0.0
3/28/2007	10484.6	19:30	130	130	676	681	54.47	130	80	27.0	26.1	11.8	0.0
4/2/2007	10602.4	17:30	130	130	693	702	54.47	130	80	27.1	27.0	11.7	0.0
4/4/2007	10646.0	13:00	130	130	675	680	54.47	130	85	27.1	26.8	12.0	0.0
4/5/2007	10675.5	18:30	125	125	680	688	54.47	125	80	26.8	26.5	12.0	0.0
4/6/2007	10677.0	17:30	130	130	674	679	61.28	130	80	46.9	46.6	12.0	0.0
4/9/2007	10734.6	20:30	130	130	670	676	61.28	130	80	46.8	46.0	12.0	0.0
4/16/2007	10900.5	18:30	130	130	676	681	61.28	130	81	48.9	47.6	13.1	0.0
4/18/2007	10947.2	17:00	135	135	670	676	61.28	135	87	48.1	47.5	13.2	0.0
4/20/2007	10989.2	11:00	130	130	664	670	61.28	130	79	40.1	39.1	13.2	0.0
4/23/2007	11064.8	14:30	125	125	686	690	61.28	125	85	41.3	39.9	13.4	0.0
4/30/2007	11224.6	17:30	130	130	684	691	61.28	130	80	40.1	39.6	13.4	0.0
5/1/2007	11242.6	11:30	125	125	680	685	61.28	125	81	40.3	39.9	13.5	0.0
5/2/2007	11273.1	18:00	125	125	674	680	61.28	125	80	40.6	39.7	13.3	0.0
5/10/2007	11464.9	17:50	125	125	674	680	61.28	125	80	40.1	40.0	13.6	0.0
5/11/2007	11481.0	10:00	130	130	674	681	61.28	130	80	40.1	39.6	0.0	0.0
5/16/2007	11609.3	18:30	125	125	674	680	61.28	125	80	35.1	34.2	0.0	0.0
5/21/2007	11725.0	14:00	125	125	631	641	61.28	125	74	20.1	19.1	0.0	0.0
5/24/2007	11772.3	9:00	120	120	662	671	61.28	120	80	19.3	18.1	0.0	0.0
5/25/2007	11807.3	20:00	125	125	651	659	61.28	125	80	11.1	10.0	0.0	0.0
5/29/2007	11897.0	14:00	140	140	651	670	61.28	140	83	10.2	10.0	0.0	0.0
5/31/2007	11949.2	18:00	130	130	429	450	74.90	130	80	14.2	14.0	0.0	0.0
6/4/2007	12043.3	16:00	130	130	445	450	74.90	130	80	10.2	10.0	0.0	0.0
6/5/2007	12069.0	17:45	130	130	440	445	74.90	130	80	9.6	9.0	0.0	0.0
6/11/2007	12213.9	18:00	130	130	445	460	74.90	130	80	9.0	8.4	0.0	0.0
6/15/2007	12275.0	6:00	125	125	450	460	74.90	125	80	8.7	8.0	0.0	0.0
6/19/2007	12383.5	19:30	130	130	480	485	74.90	130	80	8.1	8.0	0.0	0.0
6/21/2007	12429.5	17:00	130	130	560	562	74.90	130	80	8.0	7.9	0.0	0.0
6/28/2007	12597.8	18:00	130	130	545	553	74.90	130	80	7.9	7.4	0.0	0.0

TABLE 1 - TREATMENT SYSTEM FIELD DATA
Site Name: CRE Former C-6 Facility
Location: Los Angeles, California
System: Building 1-36 SVE System

DATE	HOUR METER	TIME	BLOWER TEMP (deg F)	DILUTED TEMP (def F)	DILUTED FLOW RATE (scfm)	UNDILUTED FLOW RATE (scfm)	VACUUM (inches of H2O)	HEAT EXCHANGER TEMPERATURE IN (deg F)	HEAT EXCHANGER TEMPERATURE OUT (deg F)	UNDILUTED SYSTEM INFLUENT PID (ppmv)	DILUTED SYSTEM INFLUENT PID (ppmv)	SYSTEM BREAKTHROUGH PID (ppmv)	SYSTEM EFFLUENT PID (ppmv)
6/29/2007	12613.8	10:00	130	130	536	540	74.90	130	80	7.8	7.7	0.0	0.0
7/2/2007	12687.7	12:00	130	130	495	505	74.90	130	80	7.3	7.0	0.0	0.0
7/5/2007	12754.1	16:00	130	130	520	530	74.90	130	85	7.0	6.8	0.0	0.0
7/10/2007	12874.0	17:00	130	130	520	530	74.90	130	90	7.0	6.5	0.0	0.0
7/11/2007	12901.0	20:00	130	130	490	500	74.90	130	87	7.2	7.0	0.0	0.0
7/16/2007	13016.0	15:00	140	140	490	495	74.90	140	85	6.9	6.7	0.0	0.0
7/18/2007	13065.0	16:00	130	130	490	495	74.90	130	88	6.5	6.4	0.0	0.0
7/23/2007	13176.0	8:00	130	130	490	495	74.90	130	85	6.0	5.8	0.0	0.0
7/27/2007	13272.0	11:00	130	130	480	485	74.90	130	85	5.2	5.0	0.0	0.0
7/30/2007	13339.7	7:00	135	135	490	495	74.90	135	85	5.7	5.5	0.0	0.0
7/31/2007	13376.3	20:15	130	130	500	505	74.90	130	90	5.0	4.8	0.0	0.0
8/2/2007	13423.9	20:00	130	130	487	490	74.90	130	85	5.1	4.9	0.0	0.0
8/9/2007	13590.7	19:00	130	130	495	501	68.09	130	85	4.8	4.6	0.0	0.0
8/13/2007	13677.8	10:00	135	135	480	485	61.28	135	85	4.6	4.3	0.0	0.0
8/16/2007	13751.6	11:00	130	130	488	490	68.09	130	80	4.7	4.5	0.0	0.0
8/20/2007	13852.8	17:00	135	135	475	480	61.28	135	85	4.5	4.0	0.0	0.0
8/22/2007	13896.0	12:00	135	135	475	480	61.28	135	85	4.3	4.0	0.0	0.0
8/27/2007	14014.4	11:30	135	135	475	480	61.28	135	85	4.0	3.8	0.0	0.0
8/30/2007	14093.8	19:00	130	130	480	485	61.28	130	85	4.0	3.8	0.0	0.0
9/4/2007	14095.6	17:00	130	130	475	480	61.28	130	85	4.0	3.8	0.0	0.0
9/5/2007	14118.0	15:30	135	135	475	480	61.28	135	85	4.0	3.8	0.0	0.0
9/6/2007	14138.0	11:30	135	135	475	485	61.28	135	85	3.9	3.8	0.0	0.0
9/7/2007	14167.0	16:30	135	135	485	490	61.28	135	85	3.9	3.7	0.0	0.0
9/10/2007	14170.0	17:30	135	135	469	480	61.28	135	85	3.9	3.8	0.0	0.0
9/11/2007	14186.5	10:00	135	135	460	468	54.47	135	85	1.0	0.9	0.0	0.0
9/12/2007	14190.0	19:30	135	135	470	480	54.47	135	85	2.0	1.5	0.0	0.0
9/18/2007	14335.1	20:30	130	130	475	480	61.28	130	85	1.0	0.8	0.0	0.0
9/20/2007	14382.0	19:00	130	130	470	480	61.28	130	85	0.8	0.6	0.0	0.0
9/22/2007	14421.0	10:00	135	135	480	490	61.28	135	80	0.9	0.7	0.0	0.0
9/24/2007	14472.2	13:15	135	135	480	485	61.28	135	80	0.8	0.7	0.0	0.0
9/26/2007	14526.0	19:00	130	130	475	480	61.28	130	75	0.5	0.4	0.0	0.0
9/28/2007	14573.2	18:00	135	135	470	475	61.28	135	80	0.5	0.4	0.0	0.0
10/3/2007	14682.6	7:30	135	135	480	485	61.28	135	75	0.7	0.5	0.0	0.0
10/4/2007	14716.1	13:15	130	130	470	475	61.28	130	80	0.5	0.4	0.0	0.0
10/18/2007	14726.3	19:00	130	130	695	730	47.66	130	80	0.4	0.3	0.0	0.0
10/22/2007	14817.6	18:30	130	130	710	730	47.66	130	80	0.2	0.2	0.0	0.0
10/23/2007	14841.6	20:00	130	130	715	725	47.66	130	81	0.3	0.2	0.0	0.0
10/30/2007	14995.6	6:00	130	130	705	715	47.66	130	80	0.3	0.2	0.0	0.0
11/1/2007	15057.6	20:10	130	130	700	710	47.66	130	80	0.2	0.2	0.0	0.0
11/7/2007	15192.6	10:00	130	130	700	705	47.66	130	80	0.2	0.2	0.0	0.0
11/16/2007	15417.7	19:00	135	135	540	548	74.90	135	80	10.2	9.2	0.0	0.0
11/19/2007	15490.5	20:00	135	135	530	540	74.90	135	80	8.5	8.0	0.0	0.0
11/21/2007	15536.2	17:30	135	135	531	540	74.90	135	80	7.5	7.0	0.0	0.0
11/26/2007	15656.7	18:00	135	135	535	540	74.90	135	80	7.0	6.8	0.0	0.0
11/28/2007	15693.7	7:00	135	135	540	545	74.90	135	85	7.0	6.8	0.0	0.0
11/28/2007	15704.5	18:00	135	135	475	480	95.33	135	80	18.1	18.0	0.0	0.0
11/30/2007	15741.0	6:30	135	135	470	480	95.33	135	80	16.9	16.0	0.0	0.0
12/3/2007	15817.5	11:00	150	150	740	750	95.33	150	69	21.2	20.1	0.0	0.0
12/7/2007	15915.0	12:30	150	150	741	750	95.33	150	70	20.1	19.1	0.0	0.0
12/11/2007	16016.1	17:30	150	150	731	740	102.14	150	70	19.2	18.6	0.0	0.0
12/15/2007	16100.1	7:30	150	150	716	730	102.14	150	72	15.1	14.9	0.0	0.0
12/18/2007	16156.6	18:45	150	150	NM	NM	102.14	150	80	NM	NM	NM	NM

BOE-C6-0188483

TABLE 1 - TREATMENT SYSTEM FIELD DATA
Site Name: CRE Former C-6 Facility
Location: Los Angeles, California
System: Building 1-36 SVE System

DATE	HOUR METER	TIME	BLOWER TEMP (deg F)	DILUTED TEMP (def F)	DILUTED FLOW RATE (scfm)	UNDILUTED FLOW RATE (scfm)	VACUUM (inches of H2O)	HEAT EXCHANGER TEMPERATURE IN (deg F)	HEAT EXCHANGER TEMPERATURE OUT (deg F)	UNDILUTED SYSTEM INFLUENT PID (ppmv)	DILUTED SYSTEM INFLUENT PID (ppmv)	SYSTEM BREAKTHROUGH PID (ppmv)	SYSTEM EFFLUENT PID (ppmv)
12/19/2007	16180.9	18:30	150	150	725	730	102.14	150	80	14.1	14.0	0.0	0.0
12/21/2007	16250.9	17:00	150	150	720	730	102.14	150	80	13.0	12.5	0.0	0.0
12/27/2007	16394.8	17:00	150	150	700	715	102.14	150	80	12.0	11.5	0.0	0.0
12/29/2007	16439.6	14:00	150	150	730	740	102.14	150	80	10.7	10.0	0.0	0.0
12/31/2007	16487.8	14:00	150	150	740	745	104.86	150	80	10.1	9.8	0.0	0.0
1/2/2008	16540.7	19:00	150	150	745	750	102.14	150	80	4.2	4.0	0.0	0.0
1/3/2008	16562.7	17:00	150	150	775	781	108.95	150	80	4.0	3.5	0.0	0.0
1/4/2008	16567.7	8:15	NM	NM	NM	NM	NM	NM	NM	NM	NM	NM	NM
1/9/2008	16568.7	15:30	140	140	900	900	0	140	75	-	-	-	0.0
1/10/2008	16570.2	11:00	NM	NM	NM	NM	NM	NM	NM	NM	NM	NM	NM
1/25/2008	16765.9	18:00	150	150	740	745	102.14	150	80	6.2	6.0	0.0	0.0
1/29/2008	16768.8	9:30	145	145	750	760	108.95	145	75	6.0	5.8	0.0	0.0
2/1/2008	16841.1	10:05	165	165	315	321	108.95	165	60	4.2	4.0	0.0	0.0
2/4/2008	16888.0	15:00	135	135	208	211	108.95	135	60	8.2	8.0	0.0	0.0
2/8/2008	16972.1	15:30	140	140	210	216	108.95	140	65	7.9	7.5	0.0	0.0
2/11/2008	16985.9	6:30	NM	NM	NM	NM	NM	NM	NM	NM	NM	NM	NM
2/12/2008	16986.9	17:00	155	155	202	211	108.95	155	65	4.9	4.8	0.0	0.0
2/13/2008	16989.7	16:00	150	150	215	220	108.95	150	65	14.5	14.3	0.0	0.0
2/14/2008	17007.0	9:30	155	155	208	211	108.95	155	68	8.4	8.2	0.0	0.0
2/15/2008	17007.6	9:00	150	150	211	219	108.95	150	65	9.1	9.0	0.0	0.0
2/16/2008	17036.6	14:05	150	150	220	226	108.95	150	65	8.9	8.4	0.0	0.0
2/18/2008	17066.7	7:00	NM	NM	NM	NM	NM	NM	NM	NM	NM	NM	NM
2/25/2008	17067.3	14:30	150	NM	160	165	108.95	150	70	8.9	8.5	0.0	0.0
2/26/2008	17085.3	7:00	120	NM	162	168	108.95	120	65	8.8	8.6	0.0	0.0
2/26/2008	17093.0	16:30	135	NM	170	176	68.09	135	85	8.8	8.4	0.0	0.0
2/27/2008	17107.6	7:00	120	145	170	177	68.09	120	70	8.4	8.0	0.0	0.0
2/28/2008	17141.5	17:00	NM	145	154	158	68.09	145	75	8.4	8.3	0.0	0.0
2/29/2008	17165.5	17:00	NM	150	153	154	68.09	150	85	7.4	7.0	0.0	0.0
3/3/2008	17234.5	14:00	NM	160	149	151	68.09	160	95	5.9	5.4	0.0	0.0
3/5/2008	17283.5	15:00	NM	160	148	149	68.09	160	95	5.5	5.3	0.0	0.0
3/7/2008	17334.5	18:00	NM	160	145	146	68.09	160	95	5	4.3	0.0	0.0
3/10/2008	17394.5	6:00	NM	150	144	145	68.09	150	90	4.8	4.6	0.0	0.0
3/13/2008	17475.0	15:30	NM	145	137	138	74.90	145	95	3.2	3.0	0.0	0.0
3/14/2008	17491.5	7:00	NM	145	137	138	74.90	145	95	3.3	3.0	0.0	0.0
3/17/2008	17518.5	8:00	NM	145	138	139	74.90	145	95	3.4	3.2	0.0	0.0
3/19/2008	17559.6	8:00	NM	NM	-	-	-	-	-	-	-	-	-
3/24/2008	17559.7	14:30	NM	155	180	185	74.90	155	90	4.4	4.2	0.0	0.0
3/25/2008	17586.8	17:30	NM	150	355	362	68.09	150	86	10.2	10.0	0.0	0.0
3/27/2008	17610.0	15:30	NM	160	448	455	68.09	160	95	10.4	10.0	0.0	0.0
3/28/2008	17625.5	7:30	NM	155	451	460	68.09	155	95	9.9	9.4	0.0	0.0
3/28/2008	17628.0	14:30	NM	155	445	455	68.09	155	95	9.9	9.4	0.0	0.0
3/31/2008	17629.5	9:00	NM	155	450	459	68.09	155	95	9	8.5	0.0	0.0
4/1/2008	17661.5	17:00	NM	140	367	375	68.09	140	93	8.2	8.0	0.0	0.0
4/4/2008	17702.9	8:30	NM	150	367	376	68.09	140	90	7	6.9	0.0	0.0
4/7/2008	17757.2	7:00	NM	150	366	371	68.09	150	92	6.5	6.3	0.0	0.0
4/9/2008	17769.5	13:30	NM	150	436	440	68.09	150	100	6.5	6.2	0.0	0.0
4/10/2008	17794.7	15:00	NM	155	436	441	68.09	155	110	6.0	5.6	0.0	0.0
4/14/2008	17819.1	16:00	NM	150	435	440	68.09	150	90	5.7	5.5	0.0	0.0
4/15/2008	17838.3	11:00	NM	150	434	438	68.09	150	95	5.6	5.3	0.0	0.0
4/16/2008	17866.9	16:30	NM	160	431	439	68.09	160	100	5.4	5.0	0.0	0.0
4/17/2008	17880.5	8:30	NM	155	430	436	68.09	155	95	5.0	4.8	0.0	0.0

TABLE 1 - TREATMENT SYSTEM FIELD DATA
Site Name: CRE Former C-6 Facility
Location: Los Angeles, California
System: Building 1-36 SVE System

DATE	HOUR METER	TIME	BLOWER TEMP (deg F)	DILUTED TEMP (def F)	DILUTED FLOW RATE (scfm)	UNDILUTED FLOW RATE (scfm)	VACUUM (inches of H2O)	HEAT EXCHANGER TEMPERATURE IN (deg F)	HEAT EXCHANGER TEMPERATURE OUT (deg F)	UNDILUTED SYSTEM INFLUENT PID (ppmv)	DILUTED SYSTEM INFLUENT PID (ppmv)	SYSTEM BREAKTHROUGH PID (ppmv)	SYSTEM EFFLUENT PID (ppmv)
4/18/2008	17897.8	9:00	NM	150	431	438	68.09	150	90	4.8	4.6	0.0	0.0
4/23/2008	17912.5	13:00	NM	160	432	438	68.09	160	95	5.0	4.8	0.0	0.0
4/24/2008	17931.6	7:00	NM	160	430	439	68.09	160	99	4.7	4.5	0.0	0.0
4/25/2008	17957.0	8:30	NM	165	435	441	68.09	165	98	4.6	4.4	0.0	0.0
4/28/2008	17980.5	7:00	NM	165	440	444	68.09	165	95	4.2	4.0	0.0	0.0
4/29/2008	18004.5	7:00	NM	165	435	440	68.09	165	99	4.0	3.9	0.0	0.0
4/30/2008	18034.3	13:00	NM	165	438	440	68.09	165	98	3.8	3.6	0.0	0.0
5/1/2008	18039.7	11:00	NM	165	441	444	68.09	165	98	3.5	3.4	0.0	0.0
5/2/2008	18058.7	6:00	NM	165	438	440	68.09	165	98	3.4	3.3	0.0	0.0
5/5/2008	18182.4	9:00	NM	165	436	441	68.09	165	99	3.0	2.8	0.0	0.0
5/6/2008	18205.4	8:00	NM	165	440	443	68.09	165	98	3.0	2.9	0.0	0.0
5/8/2008	18207.5	16:00	NM	165	437	440	68.09	165	98	2.8	2.6	0.0	0.0
5/9/2008	18221.5	8:00	NM	165	438	444	68.09	165	98	2.8	2.6	0.0	0.0
5/12/2008	18303.9	16:30	NM	165	435	441	68.09	165	98	2.7	2.6	0.0	0.0
5/14/2008	18350.5	17:00	NM	165	440	443	68.09	165	98	2.5	2.3	0.0	0.0
5/15/2008	18366.0	8:30	NM	165	441	446	68.09	165	89	2.4	2.2	0.0	0.0
5/16/2008	18387.0	5:30	NM	165	434	441	68.09	165	89	2.5	2.2	0.0	0.0
5/19/2008	18401.0	6:00	NM	165	431	441	68.09	165	88	2.2	2.0	0.0	0.0
5/21/2008	18445.7	20:00	NM	165	437	440	68.09	165	89	2.0	1.8	0.0	0.0
5/22/2008	18464.3	17:30	NM	165	438	441	68.09	165	83	2.1	1.9	0.0	0.0
5/23/2008	18476.5	5:40	NM	165	436	440	68.09	165	89	2.0	1.9	0.0	0.0
5/27/2008	18495.6	17:00	NM	155	436	440	68.09	155	80	2.0	1.0	0.0	0.0
5/28/2008	18514.2	16:00	NM	165	441	436	68.09	165	98	1.8	1.6	0.0	0.0
5/29/2008	18528.2	6:00	NM	160	444	440	68.09	160	85	1.7	1.6	0.0	0.0
5/30/2008	18548.0	6:00	NM	165	409	405	68.09	165	98	1.6	1.5	0.0	0.0
6/2/2008	18560.9	6:00	NM	165	416	419	68.09	165	84	1.7	1.6	0.0	0.0
6/3/2008	18576.8	6:20	NM	165	426	420	68.09	165	99	1.2	1.1	0.0	0.0
6/4/2008	18613.0	20:00	NM	165	430	436	68.09	165	89	1.6	1.5	0.0	0.0
6/5/2008	18623.0	6:00	NM	165	425	429	68.09	165	89	1.6	1.4	0.0	0.0
6/6/2008	18647.0	6:00	NM	165	426	431	68.09	165	98	1.6	1.5	0.0	0.0
6/9/2008	18719.0	6:00	NM	165	420	426	68.09	165	99	1.6	1.4	0.0	0.0
6/11/2008	18772.2	15:00	NM	165	425	431	68.09	165	98	1.5	1.3	0.0	0.0
6/13/2008	18811.6	6:30	NM	165	425	431	68.09	165	98	1.5	1.3	0.0	0.0
6/13/2008	18824.3	19:20	NM	NM	NM	NM	NM	NM	NM	NM	NM	NM	NM
6/18/2008	18824.3	13:50	NM	165	425	429	68.09	165	95	1.4	1.3	0.0	0.0
6/23/2008	18824.4	16:00	NM	130	625	631	40.86	130	99	16.2	15.9	0.0	0.0
6/24/2008	18851.3	18:50	NM	130	626	630	40.86	130	99	15.9	15.5	0.0	0.0

TABLE 1 - TREATMENT SYSTEM FIELD DATA
Site Name: CRE Former C-6 Facility
Location: Los Angeles, California
System: Building 1-36 SVE System

DATE	HOUR METER	TIME	BLOWER TEMP (deg F)	DILUTED TEMP (def F)	DILUTED FLOW RATE (scfm)	UNDILUTED FLOW RATE (scfm)	VACUUM (inches of H2O)	HEAT EXCHANGER TEMPERATURE IN (deg F)	HEAT EXCHANGER TEMPERATURE OUT (deg F)	UNDILUTED SYSTEM INFLUENT PID (ppmv)	DILUTED SYSTEM INFLUENT PID (ppmv)	SYSTEM BREAKTHROUGH PID (ppmv)	SYSTEM EFFLUENT PID (ppmv)
6/25/2008	18868.9	16:30	NM	125	625	621	40.86	125	96	16.9	16.5	0.0	0.0
6/26/2008	18890.9	16:30	NM	135	630	626	40.86	135	99	12.6	12.3	0.0	0.0
6/27/2008	18898.0	6:00	NM	NM	NM	NM	NM	NM	NM	NM	NM	NM	NM
6/30/2008	18973.0	17:00	NM	160	615	621	40.86	160	99	10.3	10.0	0.0	0.0
7/1/2008	18982.0	18:30	NM	160	621	625	40.86	160	99	10.2	10.0	0.0	0.0

Notes:
ppmv: parts per million by volume
scfm: standard cubic foot per minute
**: Flow data skewed due to improper location of direct read flow sensor
N/A: not applicable
NM: not measured
Heat exchanger turned off on February 7, 2007 to maximize carbon adsorption and restarted on March 11, 2007 due to system shut downs.
- system running on dilution air alone

Note: Information above provided by Tait Environmental Management. Haley & Aldrich has not verified accuracy

TABLE 2 - MAINTENANCE LOG

Site Name: CRE Former C-6 Facility
Location: Los Angeles, California
System: Building 1-36 SVE System

DATE	MAINTENANCE ACTIVITY
3/2/2006	Started system. Performed test on system alarms, Vessel V-4 is off line. V-2 Primary, V-3 Secondary
3/8/2006	Checked system for operation, Vessel V-4 is off line, V-2 Primary, V-3 Secondary
3/9/2006	Checked system operation, collected laboratory analysis, Vessel V-4 is off line, V-2 Primary, V-3 Secondary
3/10/2006	Checked system for operation, Vessel V-4 is off line, V-2 Primary, V-3 Secondary
3/12/2006	Checked system for operation, Vessel V-4 is off line, V-2 Primary, V-3 Secondary
3/13/2006	Checked system for operation, Vessel V-4 is off line, repaired high-high switch on sump, changed one thermocouple wire, V-2 Primary, V-3 Secondary
3/14/2006	Checked system for operation, Vessel V-4 is off line, leak on 8" steel stand pipe, V-2 Primary, V-3 Secondary
3/15/2006	System shut down at 12:10AM, restarted system at 8:20AM, V-2 Primary, V-3 Secondary
3/16/2006	Performed weekly O&M at the site, V-2 Primary, V-3 Secondary
3/21/2006	Performed weekly O&M at the site. System shut down at 11:00 PM due to high level in sump from rains, V-2 Primary, V-3 Secondary
3/24/2006	Performed weekly O&M at the site. Collected laboratory analysis of the system, V-2 Primary, V-3 Secondary
3/28/2006	System down due to High water. Setup Sump pump and pumped out rain water. V-2 Primary, V-3 Secondary
3/29/2006	Pumped rain water out of compound. V-2 Primary, V-3 Secondary
3/31/2006	System operating upon arrival, performed weekly O&M, V-2 Primary, V-3 Secondary
4/3/2006	System down upon arrival due to berm full of rain water, checked for leaks on the system, no leaks, pumped water out of berm. Washed down compound. Breaker tripped on unit reset and restarted system. Performed monthly alarm check, V-2 Primary, V-3 Secondary
4/4/2006	System down upon arrival due to berm full of rain water, checked for leaks on the system, no leaks, pumped water out of berm. Restarted system. V-2 Primary, V-3 Secondary
4/5/2006	System operating upon arrival, berm filled with rain water checked for leaks on the system, no leaks, pumped water out of berm. Performed system O&M on the system, collected lab samples on the system. V-2 Primary, V-3 Secondary
4/12/2006	System running at arrival, collected system readings: flow, vacuum, and temp. Collected PID readings. V-2 Primary, V-3 Secondary
4/18/2006	Opened wells VEW-7, VEW-9, VEW-10A, VEW-10B, VEW-11A, VEW-11B, VEW-19A, VEW-19B, VEW-20A, VEW-20B, VEW-21A, VEW-21B, VEW-22A, VEW-22B, VEW-23A, VEW-23B, VEW-24A, and VEW-24B 25% and set the SVE unit to extract at a rate around 650scfm. V-2 Primary, V-3 Secondary
4/19/2006	Returned to collect seven vapor samples from wells VEW-9, VEW-10B,VEW-19A, VEW-19B, VEW-21A, VEW-23B, and VEW-21B. Collected effluent, mid, and influent samples. Temp after heat exchanger 78°F. V-2 Primary, V-3 Secondary
4/26/2006	Arrived onsite at 0830, dropped off inverter at west ramp for Alex, collected temp., flow and vacuum readings; PID lamp is bad, replaced with 11.7 lamp from Envirosupply and collected PID readings. V-2 Primary, V-3 Secondary
4/28/2006	Received lab analysis and it indicated breakthrough on the primary vessel (V-2). Went to site. Shut down system, quenched primary vessel, brought spare vessel online and restarted the system. Vessel V-3 Primary, V-4 Secondary
5/3/2006	Collected monthly samples and performed monthly alarm checks. Vessel V-3 Primary, V-4 Secondary
5/11/2006	System running at arrival, collected system readings: flow, vacuum, and temp. Collected PID readings. Vessel V-3 Primary, V-4 Secondary
5/15/2006	Received lab analysis and it indicated breakthrough on the primary and effluent vessels. Went to site. Shut down system, quenched both vessels. Left system off until carbon change out can take place. Vessel V-3 Primary, V-4 Secondary
5/16/2006	Drained vessels in preparation of carbon change out in vessels V-2, V-3 and V-4.
5/17/2006	Performed carbon change out on all three vessels. Each vessel has approximately 7,000 lbs of carbon in each. System restarted with vessel V-3 as primary and V-4 as secondary, vessel V-2 is off line as a spare.
5/18/2006	Lowered flow and vacuum on well VEW-19A per Greg's request; well open ~5%, vacuum at 10".
5/19/2006	System running at arrival, collected system readings: flow, vacuum, temp., and PID.
5/22/2006	System running at arrival, collected system readings: flow, vacuum, temp., and PID; backflow valve leaking, took apart no visible problem - still leaking at departure.
5/23/2006	On site to fix leak at backflow valve, opened all valves to bleed the line, no luck; lowered flow on system until problem is fixed, temperature is the same as on 5/22/06.
5/24/2006	System running at arrival, collected system readings: flow, vacuum, temp., and PID; fixed backflow valve leaking problem.
6/1/2006	System running at arrival, calibrated PID, collected system readings: flow, vacuum, temp., and PID, cleaned compound.
6/7/2006	System running at arrival, calibrated PID, collected system readings: flow, vacuum, temp., and PID, collected monthly samples and performed monthly alarm checks.
6/14/2006	System running at arrival, calibrated PID, collected system readings: flow, vacuum, temp., and PID.
6/23/2006	System running at arrival, calibrated PID, collected system readings: flow, vacuum, temp., and PID; backflow valve leaking again, re-primed valve, working fine at departure.
6/28/2006	System running at arrival, calibrated PID, collected system readings: flow, vacuum, temp., and PID; cleaned compound area.
7/3/2006	System running at arrival, calibrated PID, collected system readings: flow, vacuum, temp., and concentrations; monthly samples will be collected next week.
7/13/2006	System running at arrival, calibrated PID, collected system readings: flow, vacuum, temp., and concentrations; collected monthly samples and performed monthly alarm checks; adjusted % open status of individual wells per CDM's email - will continue to adjust wells as system permits.
7/20/2006	Onsite for influent sample collection, system running at arrival and departure.
7/21/2006	System running at arrival, calibrated PID, collected system readings: flow, vacuum, temp., and concentrations.
7/25/2006	System running at arrival, collected system data and shut down system due to styrene breakthrough; quenched vessels.
7/26/2006	Checked system - vessels temp ok.
7/28/2006	Onsite to perform system maintenance while it is down; trained Kevin on system data collection; system ready for restart.
7/31/2006	Started system at 10:30, collected system readings after 30 minutes of operation; replaced lamp in PID.
8/1/2006	Onsite to collect system data; shut down system at departure; will restart and sample on August 3, 2006.
8/3/2006	System off at arrival; backflow valve leaking- disassembled and cleaned, reassembled and valve is working fine; restarted the system for split vapor sampling; performed monthly checks and shut down system at departure.
8/11/2006	System restarted temporarily using the spare vessel as the second vessel; collected system data and 3 individual wells data, system running at departure; hour meter at 12:10 p.m. = 5238.0, V-2 is #2 and V-3 is #1, V-4 is offline.
8/15/2006	Stan Jackson onsite to oversee carbon change out in vessels V-3 and V-4; restarted system at 13:40 and collected partial O&M parameters. Left site with system running.
8/16/2006	Lester onsite to perform O&M; vessel 1 (V-2), vessel 2 (V-3) and V-4 is offline; calibrated PID, collected system readings: flow, vacuum, temp., and individual well concentrations.
8/22/2006	Onsite to oversee water meter leak repair; DWP not able to repair leak today but will come back tomorrow; collected minor system data.
8/23/2006	System running at arrival, calibrated PID, collected system readings: flow, vacuum, temp., and concentrations. DWP fixed leak at water meter. Performed monthly alarm checks - all operational.
8/29/2006	System running at arrival, calibrated PID, collected system readings: flow, vacuum, temp., and concentrations.
9/1/2006	Onsite to post the updated sign on the gate; system running at arrival and departure.
9/6/2006	System running at arrival. Collected monthly samples for laboratory analysis.
9/9/2006	System running at arrival, calibrated PID, collected system readings: flow, vacuum, temp., and concentrations. Performed monthly alarm checks - all operational.
9/13/2006	System running at arrival, calibrated PID, collected system readings: flow, vacuum, temp., and concentrations.
9/22/2006	System running at arrival, calibrated PID, collected system readings: flow, vacuum, temp., and concentrations.
9/28/2006	System running at arrival, calibrated PID, collected system readings: flow, vacuum, temp., and concentrations.
10/2/2006	System running at arrival, calibrated PID, collected system readings: flow, vacuum, temp., and concentrations. Collected monthly system samples; made adjustments to extraction wells (% open) and collected samples from VEW-19B, 23B and 24B (after 1.5 hours of runtime); performed monthly alarm checks - all operational.

TABLE 2 - MAINTENANCE LOG

Site Name: CRE Former C-6 Facility
Location: Los Angeles, California
System: Building 1-36 SVE System

DATE	MAINTENANCE ACTIVITY
10/5/2006	System running at arrival, calibrated PID, collected system readings: flow, vacuum, temp., and concentrations.
10/9/2006	System running at arrival, calibrated PID, collected system readings: flow, vacuum, temp., and concentrations. Adjusted following wells to 100% open: VEW-14A, 13B, 10A, 19A, 24A, 23A, 07, 22A, 22B, 25B, 27, 08B, 08A, 23B.
10/11/2006	System running at arrival, vacuumed water from manifold sump; installed sight tube on storage tank
10/17/2006	Onsite to adjust backflow valve per Dennis' request; repurged and re-primed valves, everything ok; preparation of vessel for carbon change out next day.
10/18/2006	System running at arrival; onsite for carbon change out in vessel V-2 (offline), V-3 is primary carbon vessel and V-4 is secondary vessel.
10/20/2006	System running at arrival, calibrated PID, collected system readings: flow, vacuum, temp., and concentrations.
10/23/2006	System running at arrival, collected system readings: flow, vacuum, temp.. and concentrations; meeting with Dennis C. to check on system, fixed air and water leak, installed magnehelic gage on 8 inch pipe.
10/25/2006	Onsite meeting with Dennis C. and Bill P. regarding permits and AQMD paperwork QA/QC; checked flow meter and vessels, all ok.
10/27/2006	System running at arrival, calibrated PID, collected system readings: flow, vacuum, temp., and concentrations; vacuumed 18.5 gallons of water from sumps at VEW-22A, VEW-22B, VEW-25A, VEW-25B, VEW-26A, VEW-26B, VEW-27, and VEW-28.
10/30/2006	System running at arrival, calibrated PID, collected system readings: flow, vacuum, temp., and concentrations; cleaned compound area.
11/2/2006	System running at arrival, calibrated PID, collected system readings: flow, vacuum, PID and temp. Collected monthly samples. Performed monthly alarm checks - all operational. Closed wells: VEW-13A, VEW-13B, VEW-14A, VEW-14B, VEW-15A, VEW-15B, VEW-17A, VEW-17B, VEW-18A, VEW-18B, & VEW-29. Cleaned-up site.
11/7/2006	System shut down at 6:30 p.m. due to heat exchanger motor malfunction; quenched vessels V-2 and V-3;
11/8/2006	System berm area flooded due to quenching system operating continuously overnight and leak in the 6 inch elbow connection; main power shut down to repair the heat exchanger motor de-energized the solenoid which controls the quenching system, causing continuous water to run through the vessels; minor incident reported to project team.
11/10/2006	Removed motor from heat exchanger and dropped it off at Yardley Pumps for repair; system off at departure.
11/13/2006	Restarted system on ambient air to attempt to dry off wet carbon from vessels V-2 (secondary) and V-3 (primary).
11/14/2006	Onsite to install new motor for the heat exchanger; system still operating on ambient air at departure.
11/15/2006	System running at arrival, calibrated PID, collected system readings: flow, vacuum, temp., and concentrations. Replaced fan blades and installed motor.
11/16/2006	System running at arrival, calibrated PID, collected system readings: flow, vacuum, temp., and concentrations; PTS onsite to vacuum storage tank; opened valve to well manifold 100%, dilution left open 100%.
11/17/2006	System running at arrival, calibrated PID, collected system readings: flow, vacuum, temp., and concentrations. Closed dilution valve.
11/18/2006	System running at arrival, calibrated PID, collected system readings: flow, vacuum, temp., and concentrations.
11/19/2006	System running at arrival, calibrated PID, collected system readings: flow, vacuum, temp., and concentrations.
11/20/2006	System running at arrival, calibrated PID, collected system readings: flow, vacuum, temp., and concentrations.
11/27/2006	System running at arrival, calibrated PID, collected system readings and some individual well readings: flow, vacuum, temp., and concentrations.
11/28/2006	System running at arrival, calibrated PID, collected system readings and remainder of individual well readings: flow, vacuum, temp., and concentrations.
12/1/2006	System running at arrival, calibrated PID, collected system readings: flow, vacuum, temp., and concentrations; influent concentrations increased, will monitor again after in a few hours.
12/1/2006	System running at arrival; shut system down to switch vessels and quench spent carbon vessel; V-2 is primary, V-4 is secondary and V-3 is offline being quenched; quenched for 1 hour and monitored vessel temperatures.
12/2/2006	System running at arrival, calibrated PID, collected system readings: flow, vacuum, temp., and concentrations; system temperatures ok.
12/4/2006	System running at arrival, collected system readings: flow, vacuum, temp., and concentrations. Performed monthly alarm checks - all operational.
12/5/2006	System running at arrival, collected system readings: flow, vacuum, temp., and concentrations, drained vessel V-2 of water accumulated in flex hose between V-2 and V-4; breakthrough concentration increased after water removal. Performed monthly alarm checks - all operational. Collected monthly samples.
12/7/2006	System running at arrival, water was shut down at backflow valve due to leaking hose, replaced hose; collected system readings: flow, vacuum, temp., and concentrations.
12/8/2006	Carbon change out in vessel V-3, V-2 is primary and V-4 is secondary; restarted system and collected system readings: flow, vacuum, temp. and concentrations; collected individual well data.
12/10/2006	On site to check on system after heavy rain; system running at arrival, collected system readings: flow, vacuum, temp., and concentrations.
12/11/2006	On site to check on system; system running at arrival, collected system readings: flow, vacuum, temp., and concentrations, changed oil and greased blower.
12/13/2006	On site to check on system; system running at arrival, collected system readings: flow, vacuum, temp., and concentrations; backflow valve leak needs to be fixed.
12/15/2006	System running at arrival, calibrated PID, collected system readings: flow, vacuum, PID and temp. Vacuumed 19.0 gallons of water from sumps at VEW-22A, VEW-22B, VEW-25A, VEW-25B, VEW-26A, VEW-26B, VEW-27, and VEW-28.
12/17/2006	On site to check on system after heavy rain; system running at arrival, collected system readings: flow, vacuum, temp., and concentrations.
12/18/2006	System running at arrival, calibrated PID, collected system readings: flow, vacuum, PID and temp.
12/19/2006	System running at arrival, calibrated PID, collected system and individual well readings: flow, vacuum, PID and temp.
12/22/2006	System running at arrival, calibrated PID, collected system readings: flow, vacuum, PID and temp.
12/26/2006	System running at arrival, calibrated PID, collected system readings: flow, vacuum, PID and temp. Fixed leaking backflow valve inside compound area. Spoke with Bavco and technician will be onsite to fix on 12/29/06.
12/27/2006	System running at arrival, calibrated PID, collected system readings: flow, vacuum, PID and temp; rained on 12/26/06, no problem with storage tank. Vacuumed 17.5 gallons of water from sumps at VEW-22A, VEW-22B, VEW-25A, VEW-25B, VEW-26A, VEW-26B, VEW-27, and VEW-28.
12/29/2006	System running at arrival, Bavco technician onsite to check both leaking valves; will come back next week with proper parts; fixed canopy blown away by wind, fixed computer display; collected system readings: flow, vacuum, PID and temp.
1/2/2007	System running at arrival, high winds over the weekend -fixed canopy blown away by wind, fixed computer display; collected system readings: flow, vacuum, PID and temp.
1/3/2007	System running at arrival, rented PID while Boeing PID is being serviced, collected system readings: flow, vacuum, PID and temp; installed undiluted influent sample port; collected partial well readings. Performed monthly alarm checks - all operational.
1/4/2007	System running at arrival, calibrated PID, collected system readings: flow, vacuum, PID and temp; collected remainder of individual well data. Collected monthly samples for laboratory analysis.
1/8/2007	System running at arrival, calibrated PID, collected system readings: flow, vacuum, PID and temp; fixed canopy which was down due to high winds over the weekend, fixed computer screen, left a message with Bavco re backflow valves, washed compound.
1/11/2007	System running at arrival, calibrated PID, collected system readings: flow, vacuum, PID and temp; collected partial well data.
1/12/2007	System running at arrival, calibrated PID, collected system readings: flow, vacuum, PID and temp; collected remainder of well data.
1/17/2007	System running at arrival, calibrated PID, collected system readings: flow, vacuum, PID and temp; collected partial well data.
1/19/2007	Mitch from Bavco onsite to install new backflow valve on Knot St.; valve installed and tested; tested valve in compound, valve inside building and valve outside building; could not find additional valve inside the building;
1/20/2007	System running at arrival, calibrated PID, collected system readings: flow, vacuum, PID and temp; collected remainder of well data.
1/22/2007	System running at arrival, calibrated PID, collected system readings: flow, vacuum, PID and temperature.
1/26/2007	System running at arrival, calibrated PID, collected system readings: flow, vacuum, PID and temp; collected partial well data.
1/27/2007	System running at arrival, calibrated PID, collected system readings: flow, vacuum, PID and temp; collected remainder of well data.
1/29/2007	System running at arrival, calibrated PID, collected system readings: flow, vacuum, PID and temperature.
1/31/2007	System running at arrival, calibrated PID, collected system readings and well data: flow, vacuum, PID and temperature. Vacuumed 14 gallons of water from sumps at VEW-22A, VEW-22B, VEW-25A, VEW-25B, VEW-26A, VEW-26B, VEW-27, and VEW-28.
2/1/2007	System running at arrival; collected system readings: flow, vacuum, PID and temperature. Collected monthly samples for laboratory analysis. Performed monthly alarm checks - all operational.

TABLE 2 - MAINTENANCE LOG
Site Name: CRE Former C-6 Facility
Location: Los Angeles, California
System: Building 1-36 SVE System

DATE	MAINTENANCE ACTIVITY
2/5/2007	System running at arrival, calibrated PID, collected system readings: flow, vacuum, PID and temperature; checked oil, greased motor and blower, replaced air flow hose.
2/7/2007	System running at arrival, calibrated PID, collected system readings: flow, vacuum, PID and temperature; turned off heat exchanger to increase carbon temperatures and efficiency.
2/12/2007	System running at arrival, calibrated PID, collected system readings: flow, vacuum, PID and temperature; turned off system temporarily to drain water from flex hoses between carbon vessels, drained condensate from vessels, restarted system.
2/15/2007	System running at arrival, calibrated PID, collected system readings: flow, vacuum, PID and temperature, collected partial well data.
2/16/2007	System running at arrival, calibrated PID, collected system readings: flow, vacuum, PID and temperature; removed broken canopy, collected remainder of well data.
2/17/2007	System running, vacuumed 14 gallons of water from sumps at VEW-22A, VEW-22B, VEW-25A, VEW-25B, VEW-26A, VEW-26B, VEW-27, and VEW-28.
2/19/2007	System running at arrival, calibrated PID, collected system readings: flow, vacuum, PID and temperature.
2/20/2007	System running at arrival, calibrated PID, collected system readings: flow, vacuum, PID and temperature; collected individual well readings, closed wells VEW-10A, VEW-06, and VEW-05 prior to departure.
2/23/2007	System running at arrival, calibrated PID, collected system readings: flow, vacuum, PID and temperature, slight increase in vacuum after 3 wells closed.
2/26/2007	System running at arrival, calibrated PID, collected system readings: flow, vacuum, PID and temperature.
2/28/2007	System running at arrival, calibrated PID, collected system readings: flow, vacuum, PID and temperature; vacuumed 13 gallons of water from sumps at VEW-22A, VEW-22B, VEW-25A, VEW-25B, VEW-26A, VEW-26B, VEW-27, and VEW-28.
3/1/2007	System running at arrival, calibrated PID, collected system readings: flow, vacuum, PID and temperature; collected individual well readings; collected monthly system samples for laboratory analysis.
3/2/2007	Onsite to dispose of water in 3,000 gallon storage tank; system went down while disposing of storage water; no power to computer panel, replaced 10 amp fuse at computer panel and restarted system, system down for approximately 5.5 hours; system running at departure.
3/5/2007	System running at arrival, calibrated PID, collected system readings: flow, vacuum, PID and temperature.
3/7/2007	System running at arrival, calibrated PID, collected system readings: flow, vacuum, PID and temperature, collected well data.
3/9/2007	System down at arrival; system shut down 1.5 hours after site visit on 3/7/07; checked fuses in panel, all ok; rebooted computer screen, pressed reset button and restarted system; system running at departure.
3/11/2007	System down at arrival - auto dilution valve open alarm; pushed reset button at computer panel and restarted the system; turned heat exchanger on - high temp may cause the system shut down; collected system data: flow, vacuum, PID and temperature.
3/14/2007	System running at arrival, calibrated PID, collected system readings: flow, vacuum, PID and temperature, collected well data. Performed monthly alarm checks - all operational.
3/16/2007	System running at arrival, calibrated PID, collected system readings: flow, vacuum, PID and temperature. Vacuumed 15 gallons of water from sumps at VEW-22A, VEW-22B, VEW-25A, VEW-25B, VEW-26A, VEW-26B, VEW-27, and VEW-28.
3/20/2007	System running at arrival, calibrated PID, collected system readings and well data: flow, vacuum, PID and temperature. Closed wells VEW-12 and VEW-20B prior to departure.
3/23/2007	System running at arrival, calibrated PID, collected system readings: flow, vacuum, PID and temperature, greased blower and motor, checked blower oil - all ok.
3/26/2007	System running at arrival, calibrated PID, collected system readings: flow, vacuum, PID and temperature, cleaned up compound area.
3/27/2007	System running at arrival, calibrated PID, collected system readings: flow, vacuum, PID and temperature, collected partial well data. KM onsite to vacuum storage tank: 3,000 gallons of groundwater.
3/28/2007	System down at arrival, restarted system -pushed reset button, calibrated PID, collected system readings: flow, vacuum, PID and temperature; collected remainder of well data.
4/2/2007	System running at arrival, calibrated PID, collected system readings: flow, vacuum, PID and temperature, collected monthly system samples for laboratory analysis. Performed monthly alarm checks - all operational.
4/4/2007	System running at arrival, calibrated PID, collected system readings: flow, vacuum, PID and temperature; vacuumed 14 gallons of water from sumps at VEW-22A, VEW-22B, VEW-25A, VEW-25B, VEW-26A, VEW-26B, VEW-27, and VEW-28.
4/5/2007	System running at arrival, calibrated PID, collected system readings: flow, vacuum, PID and temperature; collected individual well readings, closed wells VEW-19A, VEW-19B, VEW-20A, VEW-24A, VEW-16B, and VEW-11B prior to departure.
4/6/2007	System down at arrival; auto dilution valve open; reset and restarted system, calibrated PID, collected system readings: flow, vacuum, PID and temperature.
4/9/2007	System down at arrival; reset and restarted system, calibrated PID, collected system readings: flow, vacuum, PID and temperature, collected well data.
4/16/2007	System running at arrival; greased motor and blower, calibrated PID, collected system data. Computer down - thermocouple readings not available, system safety shut-downs still operational.
4/18/2007	System running at arrival, calibrated PID, collected system readings: flow, vacuum, PID and temperature; vacuumed 12.5 gallons of water from sumps at VEW-22A, VEW-22B, VEW-25A, VEW-25B, VEW-26A, VEW-26B, VEW-27, and VEW-28.
4/20/2007	System running at arrival, greased motor and blower, changed tubing to magnehelic gage, calibrated PID, collected system readings: flow, vacuum, PID and temperature;
4/21/2007	Onsite to check on system, system running ok.
4/22/2007	Onsite to check on system, system running ok.
4/23/2007	System running at arrival, calibrated PID, collected system readings: flow, vacuum, PID and temperature; PC screen down; collected individual well data.
4/24/2007	Onsite to check on system, system running ok.
4/25/2007	Onsite to check on system, system running ok.
4/26/2007	Onsite to check on system, system running ok.
4/27/2007	Onsite to check on system, system running ok.
4/28/2007	Onsite to check on system, system running ok.
4/29/2007	Onsite to check on system, system running ok.
4/30/2007	System down at arrival - power outage due to plane hitting the power lines in the area the night before; vacuumed 12 gallons of water from sumps at VEW-22A, VEW-22B, VEW-25A, VEW-25B, VEW-26A, VEW-26B, VEW-27, and VEW-28.
5/1/2007	System running at arrival; calibrated PID and collected system readings: flow, vacuum, PID and temperature; collected monthly system samples for laboratory analysis. Performed monthly alarm checks - all operational.
5/2/2007	System running at arrival; calibrated PID and collected system readings: flow, vacuum, PID and temperature; collected individual well data.
5/10/2007	System running at arrival; calibrated PID and collected system readings: flow, vacuum, PID and temperature; collected individual well data; installed computer screen back inside the panel and taped "out of order" sign on the screen; quenched vessel V-2 due to breakthrough -results from lab sample collected on May 1st.
5/11/2007	System running at arrival, shut down system to switch vessels; V-4 is the primary vessel and V-3 is now the secondary vessel, quenched V-2 vessel.
5/14/2007	System running at arrival, shut down system for carbon change out in vessel V-2, V-4 is primary and V-3 is secondary; restarted system and collected system readings: flow, vacuum, temp. and concentrations.
5/15/2007	Dropped off Boeing PID for repair/new bulb
5/16/2007	System running at arrival, calibrated PID (Tait PID), collected system readings: flow, vacuum, PID and temperature; vacuumed 12 gallons of water from sumps at VEW-22A, VEW-22B, VEW-25A, VEW-25B, VEW-26A, VEW-26B, VEW-27, and VEW-28; collected individual well data.
5/21/2007	System running at arrival, calibrated PID (Tait PID), collected system readings: flow, vacuum, PID and temperature; vacuumed 12 gallons of water from sumps at VEW-22A, VEW-22B, VEW-25A, VEW-25B, VEW-26A, VEW-26B, VEW-27, and VEW-28; collected individual well data.
5/24/2007	Turned system off to perform blower oil change, greased blower and motor, tightened belts, reassembled blower enclosure and restarted the system; belts making noise, checked belts and one belt has many ruptures, turned system off to install new belts. Installed belts and restarted the system.
5/25/2007	System running at arrival, calibrated PID (Tait PID), collected system readings: flow, vacuum, PID and temperature.
5/29/2007	System running at arrival, calibrated PID (back to Boeing PID), collected system readings: flow, vacuum, PID and temperature; vacuumed 12 gallons of water from sumps at VEW-22A, VEW-22B, VEW-25A, VEW-25B, VEW-26A, VEW-26B, VEW-27, and VEW-28; collected individual well data. Well VEW-26A has moisture.

TABLE 2 - MAINTENANCE LOG
Site Name: CRE Former C-6 Facility
Location: Los Angeles, California
System: Building 1-36 SVE System

DATE	MAINTENANCE ACTIVITY
5/31/2007	System running at arrival; closed wells VEW-08B, VEW-11A, VEW-22B, and VEW-28; opened from 75% to 100% wells VEW-16A, VEW-25A, VEW-26A, and VEW-26B. Collected system data 45 minutes after well optimization.
6/4/2007	System running at arrival; calibrated PID and collected system readings: flow, vacuum, PID and temperature; collected monthly system samples for laboratory analysis. Performed monthly alarm checks - all operational.
6/5/2007	System running at arrival; calibrated PID and collected system readings: flow, vacuum, PID and temperature; collected individual well data.
6/11/2007	System running at arrival; collected system readings: flow, vacuum, PID and temperature; electrician working on addition of system.
6/15/2007	System off at arrival due to system addition work onsite; collected system readings: flow, vacuum, PID and temperature and individual well data.
6/19/2007	System running at arrival; calibrated PID and collected system readings: flow, vacuum, PID and temperature; collected individual well data; note- last week's flow data was collected using 6" pipe diameter, however, the actual pipe diameter is 3", flow adjusted to correct pipe size.
6/21/2007	System running at arrival, calibrated PID and collected system readings: flow, vacuum, PID and temperature; vacuumed 12 gallons of water from sumps at VEW-22A, VEW-22B, VEW-25A, VEW-25B, VEW-26A, VEW-26B, VEW-27, and VEW-28.
6/28/2007	System running at arrival; calibrated PID and collected system readings: flow, vacuum, PID and temperature; collected individual well data; moisture present in sumps, will come back and vacuum water from wells.
6/29/2007	System running at arrival, calibrated PID and collected system readings: flow, vacuum, PID and temperature; vacuumed 10.5 gallons of water from sumps at VEW-22A, VEW-22B, VEW-25A, VEW-25B, VEW-26A, VEW-26B, VEW-27, and VEW-28.
7/2/2007	System running at arrival, calibrated PID and collected system readings: flow, vacuum, and temperature; collected monthly system samples for laboratory analysis. Performed monthly alarm checks - all operational.
7/5/2007	System running at arrival, calibrated PID and collected system readings: flow, vacuum, and temperature; checked oil and belts - ok, greased blower and motor.
7/6/2007	Rewired sump pump since it was previously controlled by the PLC which is now inoperative.
7/10/2007	System running at arrival, calibrated PID and collected system readings: flow, vacuum, PID and temperature; vacuumed 9.5 gallons of water from sumps at VEW-22A, VEW-22B, VEW-25A, VEW-25B, VEW-26A, VEW-26B, VEW-27, and VEW-28. Performed monthly alarm checks - all operational.
7/11/2007	System running at arrival; calibrated PID and collected system readings: flow, vacuum, PID and temperature; collected individual well data.
7/16/2007	System running at arrival; calibrated PID and collected system readings: flow, vacuum, PID and temperature; blower temperature is higher than last time, checked oil, will change oil later this week.
7/18/2007	System running at arrival; calibrated PID and collected system readings: flow, vacuum, PID and temperature; collected individual well data.
7/23/2007	System running at arrival; calibrated PID and collected system readings: flow, vacuum, PID and temperature; collected individual well data.
7/27/2007	System running at arrival; shut system down to change oil, greased motor and blower, tightened belts; restarted system, calibrated PID and collected system readings: flow, vacuum, PID and temperature.
7/30/2007	System running at arrival; calibrated PID and collected system readings: flow, vacuum, PID and temperature.
7/31/2007	System running at arrival, calibrated PID and collected system readings: flow, vacuum, PID and temperature; vacuumed 9.5 gallons of water from sumps at VEW-22A, VEW-22B, VEW-25A, VEW-25B, VEW-26A, VEW-26B, VEW-27, and VEW-28. Labeled carbon vessels and placed HASP in black job box inside compound area.
8/2/2007	System running at arrival; calibrated PID and collected system readings: flow, vacuum, PID and temperature; collected individual well data, collected monthly system samples for laboratory analysis. Performed monthly alarm checks - all operational. Removed expired fire extinguisher and installed new fire extinguisher.
8/9/2007	System running at arrival; calibrated PID and collected system readings: flow, vacuum, PID and temperature; collected individual well data. Collected additional readings on wells: VEW-1, VEW-2, VEW-3, VEW-4, VEW-5, VEW-6, VEW-13A, VEW-13B, VEW-14A, VEW-14B, VEW-28, and VEW-29; closed wells: VEW-07, VEW-08A, VEW-10B, VEW-25A, VEW-25B, VEW-26A, and VEW-26B.
8/13/2007	System running at arrival; calibrated PID and collected system readings: flow, vacuum, PID and temperature. Checked oil and greased blower; Eric from Value Engineering onsite to work on laptop connection to system to obtain system temperatures, temperatures range between 71 °f and 92 °f.
8/16/2007	System running at arrival; calibrated PID and collected system readings: flow, vacuum, PID and temperature; collected individual well data; vacuumed 9.5 gallons of water from sumps at VEW-22A, VEW-22B, VEW-25A, VEW-25B, VEW-26A, VEW-26B, VEW-27, and VEW-28.
8/20/2007	System running at arrival; calibrated PID and collected system readings: flow, vacuum, PID and temperature. Cleaned compound area.
8/22/2007	System running at arrival; calibrated PID and collected system readings: flow, vacuum, PID and temperature; collected individual well data.
8/23/2007	KM onsite to vacuum 3,000 gallon groundwater storage tank.
8/27/2007	System turned off temporarily by Jacob and Hefner technician; restarted system, calibrated PID and collected system readings: flow, vacuum, PID and temperature.
8/30/2007	System running at arrival; calibrated PID and collected system readings: flow, vacuum, PID and temperature; collected individual well data.
9/4/2007	System down at arrival; checked fuses - all ok, restarted system; calibrated PID and collected system readings: flow, vacuum, PID and temperature. Performed monthly alarm checks - all operational.
9/5/2007	System running at arrival; calibrated PID and collected system readings: flow, vacuum, PID and temperature; collected monthly system samples for laboratory analysis. Performed monthly alarm checks - all operational. Checked system oil and grease.
9/6/2007	System running at arrival; collected system readings: flow, vacuum, PID and temperature, and individual well data.
9/7/2007	System running at arrival; calibrated PID and collected system readings: flow, vacuum, PID and temperature.
9/10/2007	System down at arrival; checked fuses - all ok, system did not quench (water valves to carbon are closed), restarted system; calibrated PID and collected system readings: flow, vacuum, PID and temperature; collected individual well data.
9/11/2007	System running at arrival; calibrated PID and collected system readings: flow, vacuum, PID and temperature. Optimized system by closing wells:VEW-01, 02, 03, 04, 09, 16A, 22A, 27, 28, and 29. Removed slip caps from wells: VEW-22A, 22B, 25A, 25B, and 27. Opened wells: VEW-11A, 11B, 12, 15A, 15B, 17A, 17B, 18A, 18B, 19A, 19B, 20A, 20B, and 24A.
9/12/2007	System down at arrival; replaced burnt fuse and restarted system. Collected system data.
9/18/2007	Onsite to turn the quench system back on; quench system is activated when emergency switch is used, loss of power to the computer panel occurs or loss of main power occurs; quench system is not activated when blower is shut off manually. Also, high temperature from carbon vessels activates the quench system.
9/20/2007	System running at arrival; calibrated PID and collected system readings: flow, vacuum, PID and temperature; collected individual well data; tested quench system - operational.
9/22/2007	System running at arrival; calibrated PID and collected system readings: flow, vacuum, PID and temperature; cleaned compound, checked oil and greased blower, heavy rains added to the water volume inside the onsite storage tank.
9/24/2007	System running at arrival; calibrated PID and collected system readings: flow, vacuum, PID and temperature.
9/26/2007	System running at arrival; calibrated PID and collected system readings: flow, vacuum, PID and temperature; collected individual well data.
3/28/2007	System down at arrival, restarted system -pushed reset button, calibrated PID, collected system readings: flow, vacuum, PID and temperature; collected remainder of well data.
4/2/2007	System running at arrival, calibrated PID, collected system readings: flow, vacuum, PID and temperature, collected monthly system samples for laboratory analysis. Performed monthly alarm checks - all operational.
4/4/2007	System running at arrival, calibrated PID, collected system readings: flow, vacuum, PID and temperature; vacuumed 14 gallons of water from sumps at VEW-22A, VEW-22B, VEW-25A, VEW-25B, VEW-26A, VEW-26B, VEW-27, and VEW-28.
4/5/2007	System running at arrival, calibrated PID, collected system readings: flow, vacuum, PID and temperature; collected individual well readings, closed wells VEW-19A, VEW-19B, VEW-
4/6/2007	System down at arrival; auto dilution valve open; reset and restarted system, calibrated PID, collected system readings: flow, vacuum, PID and temperature.
4/9/2007	System down at arrival; reset and restarted system, calibrated PID, collected system readings: flow, vacuum, PID and temperature, collected well data.
4/16/2007	System running at arrival; greased motor and blower, calibrated PID, collected system data. Computer down - thermocouple readings not available, system safety shut-downs still operational.
4/18/2007	System running at arrival, calibrated PID, collected system readings: flow, vacuum, PID and temperature; vacuumed 12.5 gallons of water from sumps at VEW-22A, VEW-22B, VEW-25A, VEW-25B, VEW-26A, VEW-26B, VEW-27, and VEW-28.
4/20/2007	System running at arrival, greased motor and blower, changed tubing to magnehelic gage, calibrated PID, collected system readings: flow, vacuum, PID and temperature;
4/21/2007	Onsite to check on system, system running ok.

TABLE 2 - MAINTENANCE LOG
Site Name: CRE Former C-6 Facility
Location: Los Angeles, California
System: Building 1-36 SVE System

DATE	MAINTENANCE ACTIVITY
4/22/2007	Onsite to check on system, system running ok.
4/23/2007	System running at arrival, calibrated PID, collected system readings: flow, vacuum, PID and temperature; PC screen down; collected individual well data.
4/24/2007	Onsite to check on system, system running ok.
4/25/2007	Onsite to check on system, system running ok.
4/26/2007	Onsite to check on system, system running ok.
4/27/2007	Onsite to check on system, system running ok.
4/28/2007	Onsite to check on system, system running ok.
4/29/2007	Onsite to check on system, system running ok.
4/30/2007	System down at arrival - power outage due to plane hitting the power lines in the area the night before; vacuumed 12 gallons of water from sumps at VEW-22A, VEW-22B, VEW-25A, VEW-25B, VEW-26A, VEW-26B, VEW-27, and VEW-28.
5/1/2007	System running at arrival; calibrated PID and collected system readings: flow, vacuum, PID and temperature; collected monthly system samples for laboratory analysis. Performed monthly alarm checks - all operational.
5/2/2007	System running at arrival; calibrated PID and collected system readings: flow, vacuum, PID and temperature; collected individual well data.
5/10/2007	System running at arrival; calibrated PID and collected system readings: flow, vacuum, PID and temperature; collected individual well data; installed computer screen back inside the panel and taped "out of order" sign on the screen; quenched vessel V-2 due to breakthrough -results from lab sample collected on May 1st.
5/11/2007	System running at arrival, shut down system to switch vessels; V-4 is the primary vessel and V-3 is now the secondary vessel, quenched V-2 vessel.
5/14/2007	System running at arrival, shut down system for carbon change out in vessel V-2, V-4 is primary and V-3 is secondary; restarted system and collected system readings: flow, vacuum, temp. and concentrations.
5/15/2007	Dropped off Boeing PID for repair/new bulb
5/16/2007	System running at arrival, calibrated PID (Tait PID), collected system readings: flow, vacuum, PID and temperature; vacuumed 12 gallons of water from sumps at VEW-22A, VEW-22B, VEW-25A, VEW-25B, VEW-26A, VEW-26B, VEW-27, and VEW-28; collected individual well data.
5/21/2007	System running at arrival, calibrated PID (Tait PID), collected system readings: flow, vacuum, PID and temperature; vacuumed 12 gallons of water from sumps at VEW-22A, VEW-22B, VEW-25A, VEW-25B, VEW-26A, VEW-26B, VEW-27, and VEW-28; collected individual well data.
5/24/2007	Turned system off to perform blower oil change, greased blower and motor, tightened belts, reassembled blower enclosure and restarted the system; belts making noise, checked belts and one belt has many ruptures, turned system off to install new belts. Installed belts and restarted the system.
5/25/2007	System running at arrival, calibrated PID (Tait PID), collected system readings: flow, vacuum, PID and temperature.
5/29/2007	System running at arrival, calibrated PID (back to Boeing PID), collected system readings: flow, vacuum, PID and temperature; vacuumed 12 gallons of water from sumps at VEW-22A, VEW-22B, VEW-25A, VEW-25B, VEW-26A, VEW-26B, VEW-27, and VEW-28; collected individual well data. Well VEW-26A has moisture.
5/31/2007	System running at arrival; closed wells VEW-08B, VEW-11A, VEW-22B, and VEW-28; opened from 75% to 100% wells VEW-16A, VEW-25A, VEW-26A, and VEW-26B. Collected system data 45 minutes after well optimization.
6/4/2007	System running at arrival; calibrated PID and collected system readings: flow, vacuum, PID and temperature; collected monthly system samples for laboratory analysis. Performed monthly alarm checks - all operational.
6/5/2007	System running at arrival; calibrated PID and collected system readings: flow, vacuum, PID and temperature; collected individual well data.
6/11/2007	System running at arrival; collected system readings: flow, vacuum, PID and temperature; electrician working on addition of system.
6/15/2007	System off at arrival due to system addition work onsite; collected system readings: flow, vacuum, PID and temperature and individual well data.
6/19/2007	System running at arrival; calibrated PID and collected system readings: flow, vacuum, PID and temperature; collected individual well data; note- last week's flow data was collected using 6" pipe diameter, however, the actual pipe diameter is 3", flow adjusted to correct pipe size.
6/21/2007	System running at arrival, calibrated PID and collected system readings: flow, vacuum, PID and temperature; vacuumed 12 gallons of water from sumps at VEW-22A, VEW-22B, VEW-25A, VEW-25B, VEW-26A, VEW-26B, VEW-27, and VEW-28.
6/28/2007	System running at arrival; calibrated PID and collected system readings: flow, vacuum, PID and temperature; collected individual well data; moisture present in sumps, will come back and vacuum water from wells.
6/29/2007	System running at arrival, calibrated PID and collected system readings: flow, vacuum, PID and temperature; vacuumed 10.5 gallons of water from sumps at VEW-22A, VEW-22B, VEW-25A, VEW-25B, VEW-26A, VEW-26B, VEW-27, and VEW-28.
7/2/2007	System running at arrival, calibrated PID and collected system readings: flow, vacuum, and temperature; collected monthly system samples for laboratory analysis. Performed monthly alarm checks - all operational.
7/5/2007	System running at arrival, calibrated PID and collected system readings: flow, vacuum, and temperature; checked oil and belts - ok, greased blower and motor.
7/6/2007	Rewired sump pump since it was previously controlled by the PLC which is now inoperative.
7/10/2007	System running at arrival, calibrated PID and collected system readings: flow, vacuum, PID and temperature; vacuumed 9.5 gallons of water from sumps at VEW-22A, VEW-22B, VEW-25A, VEW-25B, VEW-26A, VEW-26B, VEW-27, and VEW-28. Performed monthly alarm checks - all operational.
7/11/2007	System running at arrival; calibrated PID and collected system readings: flow, vacuum, PID and temperature; collected individual well data.
7/16/2007	System running at arrival; calibrated PID and collected system readings: flow, vacuum, PID and temperature; blower temperature is higher than last time, checked oil, will change oil later this week.
7/18/2007	System running at arrival; calibrated PID and collected system readings: flow, vacuum, PID and temperature; collected individual well data.
7/23/2007	System running at arrival; calibrated PID and collected system readings: flow, vacuum, PID and temperature; collected individual well data.
7/27/2007	System running at arrival; shut system down to change oil, greased motor and blower, tightened belts; restarted system, calibrated PID and collected system readings: flow, vacuum, PID and temperature.
7/30/2007	System running at arrival; calibrated PID and collected system readings: flow, vacuum, PID and temperature.
7/31/2007	System running at arrival, calibrated PID and collected system readings: flow, vacuum, PID and temperature; vacuumed 9.5 gallons of water from sumps at VEW-22A, VEW-22B, VEW-25A, VEW-25B, VEW-26A, VEW-26B, VEW-27, and VEW-28. Labeled carbon vessels and placed HASP in black job box inside compound area.
8/2/2007	System running at arrival; calibrated PID and collected system readings: flow, vacuum, PID and temperature; collected individual well data, collected monthly system samples for laboratory analysis. Performed monthly alarm checks - all operational. Removed expired fire extinguisher and installed new fire extinguisher.
8/9/2007	System running at arrival; calibrated PID and collected system readings: flow, vacuum, PID and temperature; collected individual well data. Collected additional readings on wells: VEW-1, VEW-2, VEW-3, VEW-4, VEW-5, VEW-6, VEW-13A, VEW-13B, VEW-14A, VEW-14B, VEW-28, and VEW-29; closed wells: VEW-07, VEW-08A, VEW-10B, VEW-25A, VEW-25B, VEW-26A, and VEW-26B.
8/13/2007	System running at arrival; calibrated PID and collected system readings: flow, vacuum, PID and temperature. Checked oil and greased blower; Eric from Value Engineering onsite to work on laptop connection to system to obtain system temperatures, temperatures range between 71 °f and 92 °f.
8/16/2007	System running at arrival; calibrated PID and collected system readings: flow, vacuum, PID and temperature; collected individual well data; vacuumed 9.5 gallons of water from sumps at VEW-22A, VEW-22B, VEW-25A, VEW-25B, VEW-26A, VEW-26B, VEW-27, and VEW-28.
8/20/2007	System running at arrival; calibrated PID and collected system readings: flow, vacuum, PID and temperature. Cleaned compound area.
8/22/2007	System running at arrival; calibrated PID and collected system readings: flow, vacuum, PID and temperature; collected individual well data.
8/23/2007	KM onsite to vacuum 3,000 gallon groundwater storage tank.
8/27/2007	System turned off temporarily by Jacob and Hefner technician; restarted system, calibrated PID and collected system readings: flow, vacuum, PID and temperature.
8/30/2007	System running at arrival; calibrated PID and collected system readings: flow, vacuum, PID and temperature; collected individual well data.
9/4/2007	System down at arrival; checked fuses - all ok, restarted system; calibrated PID and collected system readings: flow, vacuum, PID and temperature. Performed monthly alarm checks - all operational.
9/5/2007	System running at arrival; calibrated PID and collected system readings: flow, vacuum, PID and temperature; collected monthly system samples for laboratory analysis. Performed monthly alarm checks - all operational. Checked system oil and grease.
9/6/2007	System running at arrival; collected system readings: flow, vacuum, PID and temperature, and individual well data.
9/7/2007	System running at arrival; calibrated PID and collected system readings: flow, vacuum, PID and temperature.

TABLE 2 - MAINTENANCE LOG
Site Name: CRE Former C-6 Facility
Location: Los Angeles, California
System: Building 1-36 SVE System

DATE	MAINTENANCE ACTIVITY
9/10/2007	System down at arrival; checked fuses - all ok, system did not quench (water valves to carbon are closed), restarted system; calibrated PID and collected system readings: flow, vacuum, PID and temperature; collected individual well data.
9/11/2007	System running at arrival; calibrated PID and collected system readings: flow, vacuum, PID and temperature. Optimized system by closing wells:VEW-01, 02, 03, 04, 09, 16A, 22A, 27, 28, and 29. Removed slip caps from wells: VEW-22A, 22B, 25A, 25B, and 27. Opened wells: VEW-11A, 11B, 12, 15A, 15B, 17A, 17B, 18A, 18B, 19A, 19B, 20A, 20B, and 24A.
9/12/2007	System down at arrival; replaced burnt fuse and restarted system. Collected system data.
9/18/2007	Onsite to turn the quench system back on; quench system is activated when emergency switch is used, loss of power to the computer panel occurs or loss of main power occurs; quench system is not activated when blower is shut off manually. Also, high temperature from carbon vessels activates the quench system.
9/20/2007	System running at arrival; calibrated PID and collected system readings: flow, vacuum, PID and temperature; collected individual well data; tested quench system - operational.
9/22/2007	System running at arrival; calibrated PID and collected system readings: flow, vacuum, PID and temperature; cleaned compound, checked oil and greased blower, heavy rains added to the water volume inside the onsite storage tank.
9/24/2007	System running at arrival; calibrated PID and collected system readings: flow, vacuum, PID and temperature.
9/26/2007	System running at arrival; calibrated PID and collected system readings: flow, vacuum, PID and temperature; collected individual well data.
9/28/2007	System running at arrival; calibrated PID and collected system readings: flow, vacuum, PID and temperature.
10/3/2007	System running at arrival; calibrated PID and collected system readings: flow, vacuum, PID and temperature; collected monthly system samples for laboratory analysis.
10/4/2007	System running at arrival; calibrated PID and collected system readings: flow, vacuum, PID and temperature; collected individual well data. Closed all ball valves to each well, placed caps on sumps, tested quench system - working fine. System shut down at departure for rebound monitoring.
10/12/2007	System off for rebound monitoring; onsite to vacuum well sumps, vacuumed 7.5 gallons of water from sumps at VEW-22A, VEW-22B, VEW-25A, VEW-25B, VEW-26A, VEW-26B, VEW-27, and VEW-28; placed water in onsite storage tank.
10/18/2007	Restarted system; opened manual dilution valve to 50%, adjusted flow rates for key wells and collected system readings: flow, vacuum, PID and temperature, and individual well data; vacuumed 2,700 gallons from onsite storage tank. Performed monthly alarm checks - all operational. Checked quench system -ok.
10/22/2007	System running at arrival; calibrated PID and collected system readings: flow, vacuum, PID and temperature.
10/23/2007	System down at arrival - power outage, system did not quench; restarted system and collected system readings: flow, vacuum, PID and temperature, and individual well data.
10/30/2007	System running at arrival; calibrated PID and collected system readings: flow, vacuum, PID and temperature.
11/1/2007	System running at arrival; collected system monthly samples; calibrated PID and collected system readings: flow, vacuum, PID and temperature; collected individual well data. Performed monthly alarm checks - all operational.
11/5/2007	Changed oil, cleaned valves and greased the system.
11/7/2007	System running at arrival, calibrated PID and collected system and individual well readings: flow, vacuum, PID and temperature; vacuumed 6 gallons of water from sumps at VEW-22A, VEW-22B, VEW-25A, VEW-25B, VEW-26A, VEW-26B, VEW-27, and VEW-28. Closed the following wells: VEW-01, VEW-02, VEW-03, VEW-04, VEW-05, VEW-06, VEW-07, VEW-08A and -08B, VEW-10A, VEW-11A, VEW-12, VEW-13A and -13B, VEW-14A and -14B, VEW-15A and 15B, VEW-16A and -16B, VEW-17A and -17B, VEW-18A and -18B, VEW-19A and -19B, VEW-20A, VEW-21A, VEW-22A, VEW-26A and -26B, VEW-28,VEW-29. Opened remainder wells to 100%.
11/16/2007	System running at arrival, calibrated PID and collected system and individual well readings: flow, vacuum, PID and temperature.
11/19/2007	System running at arrival, calibrated PID and collected system readings: flow, vacuum, PID and temperature.
11/21/2007	System running at arrival, calibrated PID and collected system and individual well readings: flow, vacuum, PID and temperature. Vacuumed 8.5 gallons of water from sumps at VEW-25A, VEW-25B, and VEW-27.
11/26/2007	System running at arrival, calibrated PID and collected system and individual well readings: flow, vacuum, PID and temperature.
11/28/2007	System running at arrival, calibrated PID and collected system readings: flow, vacuum, PID and temperature. Closed wells: VEW-09, 10B, 11B, 13B, 20B, 22B, 25A, 25B.
11/30/2007	System running at arrival, calibrated PID and collected system readings: flow, vacuum, PID and temperature.
12/3/2007	System running at arrival, calibrated PID and collected system readings: flow, vacuum, PID and temperature; collected system monthly samples. Performed monthly alarm checks - all operational.
12/7/2007	System running at arrival, calibrated PID and collected system readings: flow, vacuum, PID and temperature; vacuumed 7.5 gallons of water from sumps at VEW-25B and VEW-27. Water accumulating in the storage tank is mostly rain water.
12/11/2007	System running at arrival, calibrated PID and collected system and individual well readings: flow, vacuum, PID and temperature.
12/15/2007	System running at arrival, calibrated PID and collected system readings: flow, vacuum, PID and temperature.
12/18/2007	System running at arrival, tested sump pump, system was turned off temporarily for bioremediation system testing, collected system readings: vacuum and temperature.
12/19/2007	System running at arrival, calibrated PID and collected system and individual well readings: flow, vacuum, PID and temperature.
12/21/2007	System running at arrival, calibrated PID and collected system readings: flow, vacuum, PID and temperature.
12/27/2007	System running at arrival, calibrated PID and collected system and individual well readings: flow, vacuum, PID and temperature.
12/29/2007	System running at arrival, calibrated PID and collected system readings: flow, vacuum, PID and temperature.
12/31/2007	System running at arrival, calibrated PID and collected system readings: flow, vacuum, PID and temperature.
1/2/2008	System running at arrival, calibrated PID and collected system readings: flow, vacuum, PID and temperature; collected system monthly samples. Performed monthly alarm checks - all operational. Took carbon vessel temperature readings.
1/3/2008	System running at arrival, calibrated PID and collected system and individual well readings: flow, vacuum, PID and temperature. Closed well VEW- 25B after reading; shut down sump pump due to upcoming rain.
1/4/2008	System shutdown doe to main power shutoff; berm and carbon vessels full with water due to quench system activation and solenoids de-energized. Manual high-level switches failed in both V3 and V4 carbon vessels; KM removed a total of 8,900 gallons (5,700 gal. + 3,200 gal.) from the berm, vessels and storage tank. System down at departure due to upcoming rains.
1/9/2008	System down at arrival; drained water from the blower, soaked with WD40, filled blower with fresh oil and ran blower for one hour, drained blower again and refilled with fresh oil; tested floats inside vessels and float hits top of vessel allowing for water to still trickle from the nozzle; closed valve to well field and restarted system on dilution air only; opened drain vessel from vessels to allow for water to drain out.
1/10/2008	System down at arrival; system shut down after 1.5 hours of operating on dilution air; called Eric from Value Engineering to schedule site visit to check on system and left system down.
1/14/2008	Eric onsite to troubleshoot system; found thermocouple TE-18 is reading very high temperature (1300 deg. F); bypassed thermocouple to run system on dilution air until new thermocouple gets installed.
1/15/2008	Onsite with Baker Filtration to test float switches inside carbon vessels; valves do not close 100% allowing water to continue to fill the vessels; will order new float valves for all three vessels.
1/18/2008	Onsite to install new float switches inside carbon vessels with George from J&H; tested valves, all 3 ok; restarted system on dilution air; having problem with blower shutting down after few hours of operation; scheduled Eric for onsite visit to troubleshoot blower shutdowns.
1/24/2008	Eric onsite to troubleshoot blower; found loose wires in the panel, tightened wires and restarted the system on dilution air.
1/25/2008	Arrived onsite and found system down; restarted the system and opened individual wells one at a time and collected individual well readings; collected system readings: flow, vacuum, PID and temperature; left site with system running; received call from Alex (J&H) that system is running but no vacuum; instructed Alex to shut down the system; inspected blower belts and found them wearing out and in need of replacement;
1/28/2008	Ordered blower belts;
1/29/2008	Installed blower belts and restarted the system; collected system data. Performed monthly alarm checks - all operational.
2/1/2008	System running at arrival, calibrated PID and collected system readings: flow, vacuum, PID and temperature; collected individual well data.
2/4/2008	System down at arrival, connected pc to check vessel temperatures and all ok; heavy rain (high level in berm) on Sunday may have shut down the system; restarted system and collected monthly samples; made system optimization adjustments and collected individual well data.

TABLE 2 - MAINTENANCE LOG
Site Name: CRE Former C-6 Facility
Location: Los Angeles, California
System: Building 1-36 SVE System

DATE	MAINTENANCE ACTIVITY
2/8/2008	System down at arrival; checked vessel temperatures on the pc and all were ok; checked system and no apparent problems; restarted system, calibrated PID and collected system readings.
2/11/2008	System down at arrival; left system off while performing confirmation soil sampling at the site. Called Eric to schedule site visit to troubleshoot the system while its off.
2/12/2008	Restarted system; prior to restart checked oil, tightened belts, and greased blower; collected system readings.
2/13/2008	System down at arrival; checked temperatures and all ok; opened blower and noticed oil leak from small crack, cleaned up blower and fixed leak, allowed the seal to dry for 4 hours; restarted system and collected system and well data.
2/14/2008	System running at arrival; blower still has small leak, J&B weld holding ok but may have to shut system down to re-weld, collected system readings.
2/15/2008	System down at arrival; checked temperatures and all ok; restarted system, collected system readings; will check on system later in the day.
2/16/2008	System running at arrival; leak on blower stopped; calibrated PID and collected system readings: flow, vacuum, PID and temperature.
2/18/2008	System down at arrival; checked vessel temperatures on the pc and all were ok; restarted system and heard loud knocking noise from blower; shut down system to check blower and saw bearings are bad, new blower will be installed on Monday, February 25, 2008.
2/25/2008	Onsite to replace blower; Baker Furnace installed new blower (Roots URAI Model 718)
2/26/2008	System shut down by others suspecting excessive exhaust temperature (it was operating at 150 degree F). System restarted an hour later, adjustments to recirc valve and increase motor speed from 20 to 27 Hz. Exhaust temp. 120 degree F.
2/27/2008	System running at arrival, calibrated PID and collected system readings: flow, vacuum, PID and temperature.
2/28/2008	System running at arrival, calibrated PID and collected system readings: flow, vacuum, PID and temperature; collected individual well data.
2/29/2008	System running at arrival, calibrated PID and collected system readings: flow, vacuum, PID and temperature.
3/3/2008	System running at arrival, calibrated PID and collected system readings: flow, vacuum, PID and temperature. Collected monthly samples.
3/5/2008	System running at arrival. Turned off system to check oil. Calibrated PID and collected system readings: flow, vacuum, PID and temperature. Took wellfield readings.
3/7/2008	System running at arrival, calibrated PID and collected system readings: flow, vacuum, PID and temperature.
3/10/2008	System running at arrival, calibrated PID and collected system readings: flow, vacuum, PID and temperature. Measured well TD.
3/13/2008	System running at arrival, calibrated PID and collected system readings: flow, vacuum, PID and temperature and collected wellfield data.
3/14/2008	System running at arrival, calibrated PID and collected system readings: flow, vacuum, PID and temperature.
3/17/2008	System down at arrival. Restarted, checked temperature, belt and lubrication. All OK (no apparent problems. May have been temporary power outage/fluctuation). Greased bearings, calibrated PID and collected system readings: flow, vacuum, PID and temperature.
3/19/2008	System down at arrival. Attempted restart. Grinding noise from electric drive motor.
3/24/2008	Replaced blower's electric drive motor. Restarted system, set to 35 Hz and collected system readings.
3/25/2008	System running at arrival, calibrated PID and collected system readings: flow, vacuum, PID and temperature. Opened Wells VEW10A, VEW11A, VEW12A, VEW13A, VEW21A, VEW22A, VEW23A, VEW25A, VEW 26A, VEW27 to 100% (in addition to already opened wells VEW23B and VEW24B).
3/27/2008	System down at arrival. Restarted, checked temperature and electrical panel. Tightened screws and checked fuses. All OK (no apparent problems). Calibrated PID and collected system readings: flow, vacuum, PID and temperature and collected wellfield data.
3/28/2008	System running at arrival, calibrated PID and collected system readings: flow, vacuum, PID and temperature. Returned to Site at 14:30, System down, reset and restarted system
3/31/2008	System down, checked wiring and floats, restarted, took readings and monitored system. No problems observed
4/1/2008	System running at arrival. Collected monthly samples for laboratory analysis and brought to lab. Returned to site & system running. Calibrated PID. Took wellfield readings. Collected system readings: flow, vacuum, PID and temperature.
4/2/2008	System running at arrival. Checked system because of sporadic operation.
4/4/2008	System down at arrival (was running at 8:00 am on 4/3 and went down ~10 am). No apparent identifiable problems. Restarted system, calibrated PID and collected system readings: flow, vacuum, PID and temperature. Monitored system for 2.5 hrs.
4/7/2008	System down at arrival (was running on Sat. 4/5 and apparently went down on 4/6 ~noon). No apparent identifiable problems. Restarted system, calibrated PID and collected system readings: flow, vacuum, PID and temperature. Monitored system for 2 hrs after restart. Late afternoon responded to call from J&H that the system shut down when the sump pump was turned on. System wouldn't restart (no power). Lester went to site and checked all alarms, fuses/breakers, traced electric line sources. Appears to need relay trouble shooting.
4/9/2008	System down on arrival. Trouble shoot electrical w/ electrician; checked fuses; Checked sump (not working); Tightened terminal connections in panel; Re-routed sump pump to separate circuit from the one where the PLC gets power to prevent overload and shutting PLC/system down when pump overloads.; Restarted system; took temperature readings flow, vacuum and temperature ; system data and alarm checks.
4/10/2008	System running at arrival; Calibrated PID; Vacuum water out of sump; collected system readings: flow, vacuum, PID, temperature and collected wellfield data.
4/14/2008	System down at arrival. No apparent identifiable problems. Changed Oil. Restarted system, collected system readings: flow, vacuum, PID and temperature.
4/15/2008	System running at arrival. Installed new sump pump. calibrated PID and collected system readings: flow, vacuum, PID and temperature. Cleaned up site.
4/16/2008	System down, checked temperature. No problems observed. Restarted system, calibrated PID, collected system readings: flow, vacuum, PID and temperature.
4/17/2008	System down, hoses between carbon vessels full of water, drained vessels. System went down around 6:00 am (4/17) Restarted system, calibrated PID, collected system readings: flow, vacuum, PID and temperature.
4/18/2008	System down at arrival. Restarted system and monitored temperatures; calibrated PID, collected system readings: flow, vacuum, PID and temperature.
4/21/2008	System down due to flooding in secondary containment/compound from injection operations.
4/23/2008	System down at arrival. Pumped down compound and unclogged sump pump. Restarted; calibrated PID, collected system readings: flow, vacuum, PID and temperature; collected individual well data.
4/24/2008	System running at arrival, calibrated PID and collected system readings: flow, vacuum, PID and temperature.
4/25/2008	System running at arrival, calibrated PID and collected system readings: flow, vacuum, PID and temperature.
4/28/2008	System down at arrival. Restarted system and monitored temperatures; calibrated PID, collected system readings: flow, vacuum, PID and temperature.
4/29/2008	System running at arrival, calibrated PID and collected system readings: flow, vacuum, PID and temperature.
4/30/2008	System running at arrival, calibrated PID and collected system readings: flow, vacuum, PID and temperature; collected individual well data.
5/1/2008	System down at arrival; restarted system; calibrated PID and collected system readings: flow, vacuum, PID and temperature. Performed monthly alarm checks - all operational; Vacuumed out sump in well VEW-27; Collected monthly samples.
5/2/2008	System running at arrival, calibrated PID and collected system readings: flow, vacuum, PID and temperature.
5/5/2008	System running at arrival, calibrated PID and collected system readings: flow, vacuum, PID and temperature.
5/6/2008	System running at arrival, calibrated PID and collected system readings: flow, vacuum, PID and temperature.
5/7/2008	Drove by site, System running at arrival.
5/8/2008	System running at arrival, calibrated PID and collected system readings: flow, vacuum, PID and temperature; collected wellfield data
5/9/2008	System running at arrival, calibrated PID and collected system readings: flow, vacuum, PID and temperature.
5/12/2008	System running at arrival, calibrated PID and collected system readings: flow, vacuum, PID and temperature.
5/14/2008	System down at arrival. Restarted system; calibrated PID, collected system readings: flow, vacuum, PID, temperature. and collected wellfield data; vacuum VEW27 sump; cleaned compound
5/15/2008	System running at arrival, calibrated PID and collected system readings: flow, vacuum, PID and temperature.
5/16/2008	System running at arrival, calibrated PID and collected system readings: flow, vacuum, PID and temperature.
5/19/2008	System down at arrival. Restarted system; calibrated PID, collected system readings: flow, vacuum, PID and temperature; Left site. Returned to Site at 17:15 - System down at arrival. Restarted system.
5/20/2008	System down at arrival. Restarted system and left Site. Returned to Site at 17:00 - System down at arrival. Restarted system and monitored temperatures.
5/21/2008	System running at arrival, calibrated PID and collected system readings: flow, vacuum, PID and temperature, collected individual well data.
5/22/2008	Drove by site, System running at arrival; left Site. Returned to Site at 17:30 - System down at arrival. Restarted system; calibrated PID, collected system readings: flow, vacuum, PID and temperature.

TABLE 2 - MAINTENANCE LOG
Site Name: CRE Former C-6 Facility
Location: Los Angeles, California
System: Building 1-36 SVE System

DATE	MAINTENANCE ACTIVITY
5/23/2008	System running at arrival, calibrated PID and collected system readings: flow, vacuum, PID and temperature.
5/27/2008	System down at arrival. Restarted system; calibrated PID and collected system readings: flow, vacuum, PID and temperature; left Site. Returned to Site at 16:45 - System down at arrival. Restarted system and monitored temperatures.
5/28/2008	Drove by site, System running at arrival; left Site. Returned to Site at 16:00 - System down at arrival. Restarted system; calibrated PID, collected system readings: flow, vacuum, PID and temperature; collected individual well data; vacuumed well sumps.
5/29/2008	Drove by site, System running at arrival; left Site. Returned to Site at 16:30 - System down at arrival. Restarted system; calibrated PID, collected system readings: flow, vacuum, PID and temperature; monitored system.
5/30/2008	System running at arrival, calibrated PID and collected system readings: flow, vacuum, PID and temperature.
6/2/2008	System down at arrival. Restarted system and left Site. Returned to Site at 16:30 - System down at arrival. Restarted system and monitored temperatures; calibrated PID and collected system readings: flow, vacuum, PID and temperature. Performed monthly alarm checks - all operational
6/3/2008	System running at arrival, calibrated PID and collected system readings: flow, vacuum, PID and temperature; Collected monthly samples. Returned to Site at 16:30 - System down at arrival. Restarted system.
6/4/2008	System running at arrival, calibrated PID and collected system readings: flow, vacuum, PID and temperature; collected wellfield data
6/5/2008	System running at arrival, calibrated PID and collected system readings: flow, vacuum, PID and temperature.
6/6/2008	System running at arrival, calibrated PID and collected system readings: flow, vacuum, PID and temperature.
6/9/2008	System running at arrival, calibrated PID and collected system readings: flow, vacuum, PID and temperature.
6/11/2008	System running at arrival, calibrated PID and collected system readings: flow, vacuum, PID and temperature; collected wellfield data
6/12/2008	System running at arrival. Collected only hour meter reading.
6/13/2008	System running at arrival, calibrated PID and collected system readings: flow, vacuum, PID and temperature. Returned to Site at 18:00; Opened dilution valve, closed well field; Shut down system; watched temperatures.
6/18/2008	Opened well field, closed dilution valve; Restarted system; re-collected monthly samples; Closed well field, opened dilution valve; Monitored temperatures; Shut down system.
6/23/2008	Changed carbon vessel sequence (took V4 offline, switch V3 from secondary to primary, put fresh V2 as secondary); Restarted system and adjusted wells; calibrated PID and collected system readings: flow, vacuum, PID and temperature.
6/24/2008	System running at arrival, calibrated PID and collected system readings: flow, vacuum, PID and temperature.
6/25/2008	Drove by site, System running at arrival; left Site. Returned to Site at 16:30 - System down at arrival. Restarted system; calibrated PID, collected system readings: flow, vacuum, PID and temperature; collected individual well data.
6/26/2008	Drove by site, System running at arrival; left Site. Returned to Site at 16:30 - System down at arrival. Restarted system; calibrated PID, collected system readings: flow, vacuum, PID and temperature; collected individual well data.
6/27/2008	System down at arrival. Restarted system; collected system hour readings.
6/30/2008	Drove by site, System running at arrival; left Site. Returned to Site at 16:45 - System down at arrival. Restarted system; calibrated PID, collected system readings: flow, vacuum, PID and temperature.
7/1/2008	System down at arrival. Restarted system, waited one-half hour and started first phase of pre-rebound data collection. Collected samples. Finished second phase of data collection. Turned off system for rebound period, and cleaned up the site.

Note: Information above provided by Tait Environmental Management. Haley & Aldrich has not verified accuracy

TABLE 3 - WELLHEAD FIELD DATA
Site Nam CRE Former C-6 Facility
Location: Los Angeles, California
System: Building 1-36 SVE System

WELL ID	DATE	TIME	INLET TEMP (deg F)	FLOW RATE (acfm)	FLOW RATE (scfm)	VACUUM (inches of H2O)	WELLHEAD PID (ppmv)	% Open
VEW-01	3/2/2006	14:24	68.1	23.2	20.64	45	11.2	100%
	3/12/2006	12:15	62.1	12.8	11.95	27	21.6	50%
	3/17/2006	7:10	59.9	12.8	11.95	27	19.9	50%
	3/24/2006	10:14	61.8	13.9	12.98	27	18.9	50%
	3/31/2006	12:10	60.7	14.6	13.52	30	19.7	50%
	4/5/2006	13:00	56.7	18.4	17.04	30	20.9	50%
	4/12/2006	11:45	61.3	15.4	14.27	30	18.3	50%
	4/19/2006	13:00	71.8	39.6	36.00	37	19.2	50%
	4/26/2006	15:20	61.7	39.5	36.10	35	1.2	50%
	5/3/2006	16:06	68.7	14.1	13.23	25	0.9	50%
	5/11/2006	14:18	64.2	16.0	14.82	30	0.8	50%
	5/19/2006	13:38	66.1	15.4	14.34	28	0.7	50%
	5/24/2006	12:42	68.4	15.3	14.21	29	0.6	50%
	6/1/2006	13:26	69.8	15.5	14.40	29	0.4	50%
	6/7/2006	13:00	60.7	15.6	14.49	29	0.8	50%
	6/14/2006	12:53	60.6	14.9	13.84	29	1.0	50%
	6/23/2006	12:38	62.9	15.1	14.02	29	0.7	50%
	6/28/2006	13:35	65.4	16.1	14.99	28	0.4	50%
	7/3/2006	14:00	65.7	16.8	15.56	30	0.3	50%
	7/13/2006	15:53	97.8	19.2	17.74	31	0.7	75%
	7/21/2006	20:30	82.1	19.8	18.29	31	0.5	75%
	8/16/2006	17:20	80.4	6.2	5.74	30	0.4	75%
	8/23/2006	14:50	91.0	17.7	16.31	32	0.4	75%
	8/29/2006	13:51	86.9	17.9	16.49	32	0.3	75%
	9/9/2006	10:10	85.8	18.6	17.14	32	0.1	75%
	9/13/2006	18:30	76.1	18.7	17.23	32	0.6	75%
	9/22/2006	18:20	74.8	18.6	17.09	33	0.7	75%
	9/28/2006	15:25	76.9	18.8	17.32	32	0.6	75%
	10/2/2006	NM	NM	NM	NM	6	NM	0%
	10/9/2006	NM	NM	NM	NM	7	NM	0%
	10/20/2006	NM	NM	NM	NM	6	NM	0%
	10/27/2006	NM	NM	NM	NM	7	NM	0%
	11/2/2006	NM	NM	NM	NM	7	NM	0%
	11/17/2006	NM	NM	NM	NM	5	NM	0%
	11/20/2006	NM	NM	NM	NM	6	NM	0%
	11/28/2006	NM	NM	NM	NM	6	NM	0%
	12/8/2006	NM	NM	NM	NM	6	NM	0%
	12/15/2006	NM	NM	NM	NM	7	NM	0%
	12/19/2006	NM	NM	NM	NM	7	NM	0%
	12/27/2006	NM	NM	NM	NM	7	NM	0%
	1/4/2007	NM	NM	NM	NM	7	NM	0%
	1/12/2007	NM	NM	NM	NM	6	NM	0%
	1/20/2007	NM	NM	NM	NM	7	NM	0%
	1/27/2007	NM	NM	NM	NM	6	NM	0%
	1/31/2007	NM	NM	NM	NM	5	NM	0%
	2/7/2007	NM	NM	NM	NM	6	NM	0%
	2/16/2007	NM	NM	NM	NM	6	NM	0%

TABLE 3 - WELLHEAD FIELD DATA
Site Nam CRE Former C-6 Facility
Location: Los Angeles, California
System: Building 1-36 SVE System

WELL ID	DATE	TIME	INLET TEMP (deg F)	FLOW RATE (acfm)	FLOW RATE (scfm)	VACUUM (inches of H2O)	WELLHEAD PID (ppmv)	% Open
	2/20/2007	NM	NM	NM	NM	6	NM	0%
	3/1/2007	NM	NM	NM	NM	6	NM	0%
	3/7/2007	NM	NM	NM	NM	6	NM	0%
	3/14/2007	NM	NM	NM	NM	5	NM	0%
	3/20/2007	NM	NM	NM	NM	7	NM	0%
	3/28/2007	NM	NM	NM	NM	7	NM	0%
	4/5/2007	NM	NM	NM	NM	7	NM	0%
	4/9/2007	NM	NM	NM	NM	6	NM	0%
	4/18/2007	NM	NM	NM	NM	6	NM	0%
	4/23/2007	NM	NM	NM	NM	6	NM	0%
	5/2/2007	NM	NM	NM	NM	6	NM	0%
	5/10/2007	NM	NM	NM	NM	5	NM	0%
	5/16/2007	NM	NM	NM	NM	6	NM	0%
	5/21/2007	NM	NM	NM	NM	6	NM	0%
	5/29/2007	NM	NM	NM	NM	6	NM	0%
	6/5/2007	NM	NM	NM	NM	8	NM	0%
	6/15/2007	NM	NM	NM	NM	3	NM	0%
	6/19/2007	NM	NM	NM	NM	5	NM	0%
	6/28/2007	NM	NM	NM	NM	5	NM	0%
	7/5/2007	NM	NM	NM	NM	5	NM	0%
	7/11/2007	NM	NM	NM	NM	5	NM	0%
	7/18/2007	NM	NM	NM	NM	5	NM	0%
	7/23/2007	NM	NM	NM	NM	5	NM	0%
	8/2/2007	NM	NM	NM	NM	5	NM	0%
	8/9/2007	NM	NM	NM	NM	5	NM	0%
	8/9/2007	16:40	72.1	28.6	25.37	46	0.0	50%
	8/16/2007	8:00	85.6	28.6	25.37	46	0.0	50%
	8/22/2007	11:00	70.3	28.9	25.35	50	0.1	50%
	8/30/2007	18:10	88.2	28.7	25.18	50	0.2	50%
	9/6/2007	11:20	74.6	28.9	25.35	50	0.1	50%
	9/10/2007	17:00	76.2	28.6	25.09	50	0.1	50%
	9/20/2007	NM	NM	NM	NM	5	NM	0%
	9/26/2007	NM	NM	NM	NM	0	NM	0%
	10/4/2007	NM	NM	NM	NM	4	NM	0%
	10/18/2007	18:31	74.9	17.5	16.21	30	0.0	50%
	10/23/2007	19:50	84.2	17.5	16.21	30	0.0	50%
	11/1/2007	20:00	82.1	17.6	16.30	30	0.0	50%
	11/7/2007	12:00	72.1	17.6	16.13	34	0.0	50%
	11/16/2007	NM	NM	NM	NM	0	NM	0%
	6/23/2008	16:30	NM	16.8	15.77	25	NM	20%
	6/25/2008	17:00	81.2	16.4	15.35	26	3.6	20%
	7/1/2008	NM	NM	16.3	14.94	34	1.4	20%
VEW-02	3/2/2006	14:08	68.2	30.8	27.47	44	27.6	100%
	3/12/2006	12:00	62.7	19.2	17.97	26	16.7	50%
	3/17/2006	6:50	59.7	19.6	18.35	26	17.6	50%
	3/24/2006	9:58	61.3	19.3	18.02	27	16.9	50%
	3/31/2006	11:50	60.6	15.4	14.27	30	27.9	50%

TABLE 3 - WELLHEAD FIELD DATA
Site Nam CRE Former C-6 Facility
Location: Los Angeles, California
System: Building 1-36 SVE System

WELL ID	DATE	TIME	INLET TEMP (deg F)	FLOW RATE (acfm)	FLOW RATE (scfm)	VACUUM (inches of H2O)	WELLHEAD PID (ppmv)	% Open
	4/5/2006	12:50	56.5	13.7	12.69	30	26.6	50%
	4/12/2006	11:30	61.4	12.1	11.21	30	24.6	50%
	4/19/2006	12:45	71.7	28.7	26.16	36	21.9	50%
	4/26/2006	15:10	61.9	28.7	26.30	34	1.3	50%
	5/3/2006	15:58	68.7	11.8	11.08	25	1.3	50%
	5/11/2006	14:03	63.9	12.9	11.95	30	1.0	50%
	5/19/2006	13:21	66.2	12.4	11.52	29	0.9	50%
	5/24/2006	12:30	68.3	12.7	11.76	30	0.8	50%
	6/1/2006	13:14	69.3	12.8	11.83	31	0.6	50%
	6/7/2006	12:48	61.0	12.1	11.24	29	0.6	50%
	6/14/2006	12:37	60.8	13.9	12.91	29	0.6	50%
	6/23/2006	12:24	63.2	12.6	11.70	29	0.5	50%
	6/28/2006	13:21	65.7	12.6	11.70	29	0.1	50%
	7/3/2006	13:46	65.4	12.6	11.70	29	0.4	50%
	7/13/2006	15:38	97.5	16.6	15.34	31	0.5	75%
	7/21/2006	20:20	82.5	16.4	15.11	32	0.6	75%
	8/16/2006	17:08	80.6	12.8	11.79	32	0.5	75%
	8/23/2006	14:36	91.7	25.0	23.04	32	0.4	75%
	8/29/2006	13:36	87.2	25.6	23.59	32	0.4	75%
	9/9/2006	9:56	85.6	26.7	24.54	33	0.3	75%
	9/13/2006	18:18	76.4	27.1	24.90	33	0.1	75%
	9/22/2006	18:06	74.5	28.3	26.01	33	0.3	75%
	9/28/2006	15:11	76.9	28.6	26.28	33	0.5	75%
	10/2/2006	NM	NM	NM	NM	9	NM	0%
	10/9/2006	NM	NM	NM	NM	9	NM	0%
	10/20/2006	NM	NM	NM	NM	8	NM	0%
	10/27/2006	NM	NM	NM	NM	10	NM	0%
	11/2/2006	NM	NM	NM	NM	10	NM	0%
	11/17/2006	NM	NM	NM	NM	9	NM	0%
	11/20/2006	NM	NM	NM	NM	10	NM	0%
	11/28/2006	NM	NM	NM	NM	10	NM	0%
	12/8/2006	NM	NM	NM	NM	10	NM	0%
	12/15/2006	NM	NM	NM	NM	9	NM	0%
	12/19/2006	NM	NM	NM	NM	10	NM	0%
	12/27/2006	NM	NM	NM	NM	9	NM	0%
	1/4/2007	NM	NM	NM	NM	10	NM	0%
	1/12/2007	NM	NM	NM	NM	10	NM	0%
	1/20/2007	NM	NM	NM	NM	9	NM	0%
	1/27/2007	NM	NM	NM	NM	9	NM	0%
	1/31/2007	NM	NM	NM	NM	7	NM	0%
	2/7/2007	NM	NM	NM	NM	9	NM	0%
	2/16/2007	NM	NM	NM	NM	9	NM	0%
	2/20/2007	NM	NM	NM	NM	9	NM	0%
	3/1/2007	NM	NM	NM	NM	7	NM	0%
	3/7/2007	NM	NM	NM	NM	7	NM	0%
	3/14/2007	NM	NM	NM	NM	8	NM	0%
	3/20/2007	NM	NM	NM	NM	8	NM	0%
	3/28/2007	NM	NM	NM	NM	8	NM	0%

TABLE 3 - WELLHEAD FIELD DATA
Site Nam CRE Former C-6 Facility
Location Los Angeles, California
System: Building 1-36 SVE System

WELL ID	DATE	TIME	INLET TEMP (deg F)	FLOW RATE (acfm)	FLOW RATE (scfm)	VACUUM (inches of H2O)	WELLHEAD PID (ppmv)	% Open
	4/5/2007	NM	NM	NM	NM	8	NM	0%
	4/9/2007	NM	NM	NM	NM	9	NM	0%
	4/18/2007	NM	NM	NM	NM	7	NM	0%
	4/23/2007	NM	NM	NM	NM	8	NM	0%
	5/2/2007	NM	NM	NM	NM	8	NM	0%
	5/10/2007	NM	NM	NM	NM	8	NM	0%
	5/16/2007	NM	NM	NM	NM	8	NM	0%
	5/21/2007	NM	NM	NM	NM	9	NM	0%
	5/29/2007	NM	NM	NM	NM	9	NM	0%
	6/5/2007	NM	NM	NM	NM	7	NM	0%
	6/15/2007	NM	NM	NM	NM	6	NM	0%
	6/19/2007	NM	NM	NM	NM	7	NM	0%
	6/28/2007	NM	NM	NM	NM	7	NM	0%
	7/5/2007	NM	NM	NM	NM	7	NM	0%
	7/11/2007	NM	NM	NM	NM	7	NM	0%
	7/18/2007	NM	NM	NM	NM	7	NM	0%
	7/23/2007	NM	NM	NM	NM	7	NM	0%
	8/2/2007	NM	NM	NM	NM	7	NM	0%
	8/9/2007	NM	NM	NM	NM	7	NM	0%
	8/9/2007	16:50	72.6	23.0	20.23	49	0.0	50%
	8/16/2007	8:10	85.7	23.6	20.82	48	0.0	50%
	8/22/2007	10:50	70.4	23.5	20.56	51	0.0	50%
	8/30/2007	18:00	88.0	23.8	20.82	51	0.0	50%
	9/6/2007	11:10	74.4	23.4	20.53	50	0.0	50%
	9/10/2007	16:50	76.3	23.6	20.70	50	0.0	50%
	9/20/2007	NM	NM	NM	NM	7	NM	0%
	9/26/2007	NM	NM	NM	NM	0	NM	0%
	10/4/2007	NM	NM	NM	NM	7	NM	0%
	10/18/2007	18:17	74.2	24.0	22.29	29	0.0	75%
	10/23/2007	19:30	84.3	24.4	22.66	29	0.0	75%
	11/1/2007	19:40	82.9	24.5	22.76	29	0.0	75%
	11/7/2007	12:10	72.7	24.5	22.33	36	0.0	75%
	11/16/2007	NM	NM	NM	NM	NM	NM	0%
VEW-03	3/2/2006	14:15	67.9	17.8	15.79	46	29.9	100%
	3/12/2006	12:08	62.3	15.3	14.25	28	11.2	50%
	3/17/2006	6:57	59.8	15.7	14.62	28	12.7	50%
	3/24/2006	10:06	61.7	15.4	14.30	29	10.9	50%
	3/31/2006	12:00	60.8	17.0	15.66	32	16.1	50%
	4/5/2006	12:55	56.2	14.6	13.49	31	15.3	50%
	4/12/2006	11:35	61.5	13.2	12.23	30	12.8	50%
	4/19/2006	12:55	71.7	36.4	33.00	38	14.3	50%
	4/26/2006	15:15	61.8	36.8	33.55	36	1.0	50%
	5/3/2006	16:02	68.9	10.3	9.64	26	1.1	50%
	5/11/2006	14:10	63.8	12.8	11.79	32	0.9	50%
	5/19/2006	13:30	66.4	12.5	11.58	30	0.9	50%
	5/24/2006	12:36	68.0	12.0	11.12	30	0.8	50%
	6/1/2006	13:20	69.9	12.6	11.64	31	0.7	50%

TABLE 3 - WELLHEAD FIELD DATA
Site Nam CRE Former C-6 Facility
Location: Los Angeles, California
System: Building 1-36 SVE System

WELL ID	DATE	TIME	INLET TEMP (deg F)	FLOW RATE (acfm)	FLOW RATE (scfm)	VACUUM (inches of H2O)	WELLHEAD PID (ppmv)	% Open
	6/7/2006	12:54	60.8	12.8	11.86	30	0.7	50%
	6/14/2006	12:44	60.6	13.0	12.04	30	0.4	50%
	6/23/2006	12:31	63.0	12.6	11.67	30	0.7	50%
	6/28/2006	13:28	65.8	13.8	12.78	30	0.3	50%
	7/3/2006	13:54	65.7	13.7	12.69	30	0.4	50%
	7/13/2006	15:46	97.4	12.9	11.89	32	0.4	75%
	7/21/2006	20:25	82.7	12.1	11.15	32	0.5	75%
	8/16/2006	17:14	80.3	19.1	17.60	32	0.4	75%
	8/23/2006	14:43	91.8	12.9	11.85	33	0.5	75%
	8/29/2006	13:44	86.7	12.1	11.12	33	0.4	75%
	9/9/2006	10:03	85.4	12.1	11.12	33	0.3	75%
	9/13/2006	18:24	76.9	12.9	11.85	33	0.4	75%
	9/22/2006	18:13	74.2	13.8	12.65	34	0.7	75%
	9/28/2006	15:17	76.2	13.7	12.56	34	0.8	75%
	10/2/2006	NM	NM	NM	NM	10	NM	0%
	10/9/2006	NM	NM	NM	NM	10	NM	0%
	10/20/2006	NM	NM	NM	NM	9	NM	0%
	10/27/2006	NM	NM	NM	NM	10	NM	0%
	11/2/2006	NM	NM	NM	NM	10	NM	0%
	11/17/2006	NM	NM	NM	NM	10	NM	0%
	11/20/2006	NM	NM	NM	NM	9	NM	0%
	11/28/2006	NM	NM	NM	NM	9	NM	0%
	12/8/2006	NM	NM	NM	NM	10	NM	0%
	12/15/2006	NM	NM	NM	NM	10	NM	0%
	12/19/2006	NM	NM	NM	NM	10	NM	0%
	12/27/2006	NM	NM	NM	NM	10	NM	0%
	1/4/2007	NM	NM	NM	NM	10	NM	0%
	1/12/2007	NM	NM	NM	NM	10	NM	0%
	1/20/2007	NM	NM	NM	NM	10	NM	0%
	1/27/2007	NM	NM	NM	NM	10	NM	0%
	1/31/2007	NM	NM	NM	NM	9	NM	0%
	2/7/2007	NM	NM	NM	NM	10	NM	0%
	2/16/2007	NM	NM	NM	NM	10	NM	0%
	2/20/2007	NM	NM	NM	NM	10	NM	0%
	3/1/2007	NM	NM	NM	NM	10	NM	0%
	3/7/2007	NM	NM	NM	NM	10	NM	0%
	3/14/2007	NM	NM	NM	NM	10	NM	0%
	3/20/2007	NM	NM	NM	NM	10	NM	0%
	3/28/2007	NM	NM	NM	NM	10	NM	0%
	4/5/2007	NM	NM	NM	NM	10	NM	0%
	4/9/2007	NM	NM	NM	NM	7	NM	0%
	4/18/2007	NM	NM	NM	NM	9	NM	0%
	4/23/2007	NM	NM	NM	NM	10	NM	0%
	5/2/2007	NM	NM	NM	NM	8	NM	0%
	5/10/2007	NM	NM	NM	NM	9	NM	0%
	5/16/2007	NM	NM	NM	NM	10	NM	0%
	5/21/2007	NM	NM	NM	NM	10	NM	0%
	5/29/2007	NM	NM	NM	NM	10	NM	0%

TABLE 3 - WELLHEAD FIELD DATA
Site Nam CRE Former C-6 Facility
Location: Los Angeles, California
System: Building 1-36 SVE System

WELL ID	DATE	TIME	INLET TEMP (deg F)	FLOW RATE (acfm)	FLOW RATE (scfm)	VACUUM (inches of H2O)	WELLHEAD PID (ppmv)	% Open
	6/5/2007	NM	NM	NM	NM	8	NM	0%
	6/15/2007	NM	NM	NM	NM	7	NM	0%
	6/19/2007	NM	NM	NM	NM	9	NM	0%
	6/28/2007	NM	NM	NM	NM	9	NM	0%
	7/5/2007	NM	NM	NM	NM	9	NM	0%
	7/11/2007	NM	NM	NM	NM	10	NM	0%
	7/18/2007	NM	NM	NM	NM	10	NM	0%
	7/23/2007	NM	NM	NM	NM	11	NM	0%
	8/2/2007	NM	NM	NM	NM	8	NM	0%
	8/9/2007	NM	NM	NM	NM	7	NM	0%
	8/9/2007	17:00	72.9	31.9	28.37	45	0.0	50%
	8/16/2007	8:20	85.9	32.1	28.55	45	0.0	50%
	8/22/2007	10:40	70.6	32.6	28.60	50	0.3	50%
	8/30/2007	17:50	88.3	32.5	28.43	51	0.3	50%
	9/6/2007	11:00	74.0	32.6	28.76	48	0.2	50%
	9/10/2007	16:40	76.0	32.5	28.59	49	0.0	50%
	9/20/2007	NM	NM	NM	NM	5	NM	0%
	9/26/2007	NM	NM	NM	NM	0	NM	0%
	10/4/2007	NM	NM	NM	NM	7	NM	0%
	10/18/2007	18:24	74.3	15.5	14.36	30	0.0	75%
	10/23/2007	19:40	84.6	15.6	14.45	30	0.0	75%
	11/1/2007	19:50	82.6	15.9	14.73	30	0.0	75%
	11/7/2007	12:20	72.2	15.6	14.30	34	0.0	75%
	11/16/2007	NM	NM	NM	NM	NM	NM	0%
	6/23/2008	16:40	NM	12.3	11.70	20.0	NM	15%
	6/25/2008	17:15	81.9	12.7	12.05	21.0	4.1	15%
	7/1/2008	NM	NM	12.7	11.92	25.0	2.1	15%
VEW-04	3/2/2006	14:00	67.1	7.5	6.71	44	10.6	100%
	3/12/2006	11:52	61.7	8.4	7.86	26	40.6	50%
	3/17/2006	6:43	59.6	8.5	7.91	26	41.9	50%
	3/24/2006	9:50	61.4	8.2	7.68	26	36.9	50%
	3/31/2006	11:40	60.5	19.3	17.88	30	38.8	50%
	4/5/2006	12:45	56.8	13.6	12.60	30	33.2	50%
	4/12/2006	11:25	60.8	11.3	10.47	30	31.6	50%
	4/19/2006	12:40	71.4	29.6	27.06	35	31.3	50%
	4/26/2006	15:00	61.4	29.8	26.95	39	5.6	50%
	5/3/2006	15:54	68.3	10.9	10.23	25	4.8	50%
	5/11/2006	13:55	64.5	11.1	10.28	30	4.4	50%
	5/19/2006	13:14	66.0	11.0	10.24	28	4.1	50%
	5/24/2006	12:24	68.1	11.3	10.52	28	4.0	50%
	6/1/2006	13:08	69.9	11.0	10.24	28	3.5	50%
	6/7/2006	12:42	61.5	11.6	10.77	29	3.3	50%
	6/14/2006	12:30	61.0	11.1	10.31	29	3.0	50%
	6/23/2006	12:17	62.9	11.8	10.96	29	3.6	50%
	6/28/2006	13:14	65.4	11.8	10.99	28	2.7	50%
	7/3/2006	13:39	65.3	11.7	10.92	27	2.6	50%
	7/13/2006	15:32	97.6	4.8	4.43	31	2.2	75%

TABLE 3 - WELLHEAD FIELD DATA
Site Nam CRE Former C-6 Facility
Location Los Angeles, California
System: Building 1-36 SVE System

WELL ID	DATE	TIME	INLET TEMP (deg F)	FLOW RATE (acfm)	FLOW RATE (scfm)	VACUUM (inches of H2O)	WELLHEAD PID (ppmv)	% Open
	7/21/2006	20:15	82.6	4.8	4.43	31	2.1	75%
	8/16/2006	17:02	80.3	16.0	14.78	31	2.0	75%
	8/23/2006	14:29	90.7	6.2	5.73	31	1.6	75%
	8/29/2006	13:29	87.5	6.0	5.53	32	1.3	75%
	9/9/2006	9:49	85.7	6.7	6.17	32	1.2	75%
	9/13/2006	18:12	76.7	6.8	6.25	33	1.0	75%
	9/22/2006	17:59	74.7	6.1	5.62	32	1.3	75%
	9/28/2006	15:05	76.6	6.1	5.61	33	1.5	75%
	10/2/2006	NM	NM	NM	NM	10	NM	0%
	10/9/2006	NM	NM	NM	NM	10	NM	0%
	10/20/2006	NM	NM	NM	NM	10	NM	0%
	10/27/2006	NM	NM	NM	NM	11	NM	0%
	11/2/2006	NM	NM	NM	NM	12	NM	0%
	11/17/2006	NM	NM	NM	NM	10	NM	0%
	11/20/2006	NM	NM	NM	NM	10	NM	0%
	11/28/2006	NM	NM	NM	NM	11	NM	0%
	12/8/2006	NM	NM	NM	NM	11	NM	0%
	12/15/2006	NM	NM	NM	NM	11	NM	0%
	12/19/2006	NM	NM	NM	NM	12	NM	0%
	12/27/2006	NM	NM	NM	NM	11	NM	0%
	1/4/2007	NM	NM	NM	NM	11	NM	0%
	1/12/2007	NM	NM	NM	NM	11	NM	0%
	1/20/2007	NM	NM	NM	NM	11	NM	0%
	1/27/2007	NM	NM	NM	NM	11	NM	0%
	1/31/2007	NM	NM	NM	NM	8	NM	0%
	2/7/2007	NM	NM	NM	NM	11	NM	0%
	2/16/2007	NM	NM	NM	NM	10	NM	0%
	2/20/2007	NM	NM	NM	NM	10	NM	0%
	3/1/2007	NM	NM	NM	NM	8	NM	0%
	3/7/2007	NM	NM	NM	NM	9	NM	0%
	3/14/2007	NM	NM	NM	NM	9	NM	0%
	3/20/2007	NM	NM	NM	NM	9	NM	0%
	3/28/2007	NM	NM	NM	NM	9	NM	0%
	4/5/2007	NM	NM	NM	NM	9	NM	0%
	4/9/2007	NM	NM	NM	NM	8	NM	0%
	4/18/2007	NM	NM	NM	NM	10	NM	0%
	4/23/2007	NM	NM	NM	NM	10	NM	0%
	5/2/2007	NM	NM	NM	NM	10	NM	0%
	5/10/2007	NM	NM	NM	NM	10	NM	0%
	5/16/2007	NM	NM	NM	NM	10	NM	0%
	5/21/2007	NM	NM	NM	NM	10	NM	0%
	5/29/2007	NM	NM	NM	NM	11	NM	0%
	6/5/2007	NM	NM	NM	NM	10	NM	0%
	6/15/2007	NM	NM	NM	NM	9	NM	0%
	6/19/2007	NM	NM	NM	NM	10	NM	0%
	6/28/2007	NM	NM	NM	NM	10	NM	0%
	7/5/2007	NM	NM	NM	NM	10	NM	0%
	7/11/2007	NM	NM	NM	NM	10	NM	0%

TABLE 3 - WELLHEAD FIELD DATA
Site Nam CRE Former C-6 Facility
Location Los Angeles, California
System: Building 1-36 SVE System

WELL ID	DATE	TIME	INLET TEMP (deg F)	FLOW RATE (acfm)	FLOW RATE (scfm)	VACUUM (inches of H2O)	WELLHEAD PID (ppmv)	% Open
	7/18/2007	NM	NM	NM	NM	10	NM	0%
	7/23/2007	NM	NM	NM	NM	11	NM	0%
	8/2/2007	NM	NM	NM	NM	10	NM	0%
	8/9/2007	NM	NM	NM	NM	9	NM	0%
	8/9/2007	17:10	72.4	21.5	18.97	48	0.0	50%
	8/16/2007	8:30	85.7	21.6	19.11	47	0.0	50%
	8/22/2007	10:30	70.8	21.9	19.21	50	0.0	50%
	8/30/2007	17:40	88.4	21.8	19.12	50	0.0	50%
	9/6/2007	10:50	74.7	21.6	18.95	50	0.0	50%
	9/10/2007	16:30	76.5	21.0	18.42	50	0.0	50%
	9/20/2007	NM	NM	NM	NM	6	NM	0%
	9/26/2007	NM	NM	NM	NM	0	NM	0%
	10/4/2007	NM	NM	NM	NM	7	NM	0%
	10/18/2007	18:10	74.8	6.25	5.84	27	0.0	75%
	10/23/2007	19:20	84.1	6.31	5.88	28	0.0	75%
	11/1/2007	19:30	82.4	6.33	5.88	29	0.0	75%
	11/7/2007	12:30	72.6	6.39	5.84	35	0.0	75%
	11/16/2007	NM	NM	NM	NM	NM	NM	0%
	6/23/2008	16:50	NM	6.0	5.56	27	NM	15%
	6/25/2008	17:30	81.6	6.1	5.70	27	2.6	15%
	7/1/2008	NM	NM	6.08	5.63	30	1.2	15%
VEW-05	3/2/2006	12:40	74.1	45.1	40.23	44	92.1	100%
	3/10/2006	13:27	59.4	30.2	28.27	26	48.6	50%
	3/16/2006	18:11	56.0	31.1	29.11	26	48.6	50%
	3/24/2006	8:26	60.3	30.2	28.27	26	46.8	50%
	3/31/2006	9:50	60.2	22.2	20.56	30	29.4	50%
	4/5/2006	11:50	56.1	20.1	18.62	30	28.7	50%
	4/12/2006	9:55	60.9	19.7	18.25	30	25.3	50%
	4/19/2006	11:35	71.5	24.3	22.21	35	26.8	50%
	4/26/2006	13:55	61.6	30.8	28.23	34	1.0	50%
	5/3/2006	15:02	67.5	38.5	36.14	25	0.7	50%
	5/11/2006	12:30	63.3	40.1	37.15	30	0.6	50%
	5/19/2006	11:36	65.7	39.7	36.87	29	2.2	50%
	5/24/2006	10:58	68.0	39.8	36.97	29	2.0	50%
	6/1/2006	11:44	69.8	40.2	37.24	30	1.9	50%
	6/7/2006	11:21	61.0	41.0	38.08	29	1.8	50%
	6/14/2006	11:05	61.2	40.6	37.61	30	1.8	50%
	6/23/2006	10:46	62.5	41.6	38.64	29	1.6	50%
	6/28/2006	11:43	65.8	41.4	38.65	27	8.9	50%
	7/3/2006	11:48	65.3	41.6	38.84	27	8.7	50%
	7/13/2006	14:13	97.3	31.4	29.09	30	7.9	75%
	7/21/2006	19:10	82.9	31.5	29.18	30	3.8	50%
	8/16/2006	15:44	79.9	30.6	28.35	30	3.1	50%
	8/23/2006	12:58	90.9	29.9	27.70	30	3.3	50%
	8/29/2006	11:58	87.0	30.3	28.07	30	3.1	50%
	9/9/2006	8:18	85.8	31.0	28.72	30	3.0	50%
	9/13/2006	16:54	76.3	31.6	29.19	31	2.9	50%

TABLE 3 - WELLHEAD FIELD DATA
Site Nam CRE Former C-6 Facility
Location: Los Angeles, California
System: Building 1-36 SVE System

WELL ID	DATE	TIME	INLET TEMP (deg F)	FLOW RATE (acfm)	FLOW RATE (scfm)	VACUUM (inches of H2O)	WELLHEAD PID (ppmv)	% Open
	9/22/2006	16:28	74.7	33.6	30.96	32	3.2	50%
	9/28/2006	13:08	76.1	33.0	30.49	31	3.6	50%
	10/2/2006	11:52	79.5	34.1	31.25	34	3.6	50%
	10/9/2006	14:38	73.2	34.6	31.63	35	3.7	50%
	10/20/2006	15:38	78.4	34.4	31.78	31	3.9	50%
	10/27/2006	13:52	78.9	34.6	31.80	33	3.6	50%
	11/2/2006	15:23	76.8	34.2	31.43	33	3.1	50%
	11/17/2006	17:30	76.6	33.8	30.65	38	6.2	50%
	11/20/2006	20:15	70.8	33.9	30.74	38	6.1	50%
	11/28/2006	17:10	68.1	32.6	29.48	39	5.5	50%
	12/8/2006	17:15	76.3	34.6	30.86	44	5.0	50%
	12/15/2006	10:40	67.5	34.0	30.24	45	4.5	50%
	12/19/2006	18:00	76.4	34.4	30.51	46	4.3	50%
	12/27/2006	17:40	74.4	34.8	30.78	47	4.0	50%
	1/4/2007	7:40	64.2	34.4	30.43	47	0.0	50%
	1/12/2007	16:40	61.7	34.9	30.87	47	0.0	50%
	1/20/2007	16:30	69.5	35.8	31.84	45	0.0	50%
	1/27/2007	6:30	62.8	35.2	31.40	44	0.0	50%
	1/31/2007	13:00	67.6	36.7	32.73	44	0.1	50%
	2/7/2007	16:00	68.9	38.1	33.98	44	0.0	50%
	2/16/2007	6:30	67.9	38.8	34.51	45	0.0	50%
	2/20/2007	16:50	69.3	38.1	33.98	44	0.0	50%
	3/1/2007	NM	NM	NM	NM	7	NM	0%
	3/7/2007	NM	NM	NM	NM	8	NM	0%
	3/14/2007	NM	NM	NM	NM	9	NM	0%
	3/20/2007	NM	NM	NM	NM	9	NM	0%
	3/28/2007	NM	NM	NM	NM	9	NM	0%
	4/5/2007	NM	NM	NM	NM	9	NM	0%
	4/9/2007	NM	NM	NM	NM	11	NM	0%
	4/18/2007	NM	NM	NM	NM	10	NM	0%
	4/23/2007	NM	NM	NM	NM	9	NM	0%
	5/2/2007	NM	NM	NM	NM	10	NM	0%
	5/10/2007	NM	NM	NM	NM	9	NM	0%
	5/16/2007	NM	NM	NM	NM	9	NM	0%
	5/21/2007	NM	NM	NM	NM	10	NM	0%
	5/29/2007	NM	NM	NM	NM	10	NM	0%
	6/5/2007	NM	NM	NM	NM	10	NM	0%
	6/15/2007	NM	NM	NM	NM	7	NM	0%
	6/19/2007	NM	NM	NM	NM	10	NM	0%
	6/28/2007	NM	NM	NM	NM	10	NM	0%
	7/5/2007	NM	NM	NM	NM	10	NM	0%
	7/11/2007	NM	NM	NM	NM	11	NM	0%
	7/18/2007	NM	NM	NM	NM	12	NM	0%
	7/23/2007	NM	NM	NM	NM	12	NM	0%
	8/2/2007	NM	NM	NM	NM	10	NM	0%
	8/9/2007	NM	NM	NM	NM	10	NM	0%
	8/9/2007	17:20	72.8	74.6	66.54	44	0.5	50%
	8/16/2007	8:40	85.4	74.7	66.44	45	1.0	50%

TABLE 3 - WELLHEAD FIELD DATA
Site Nam CRE Former C-6 Facility
Location: Los Angeles, California
System: Building 1-36 SVE System

WELL ID	DATE	TIME	INLET TEMP (deg F)	FLOW RATE (acfm)	FLOW RATE (scfm)	VACUUM (inches of H2O)	WELLHEAD PID (ppmv)	% Open
	8/22/2007	10:00	70.8	74.9	66.07	48	0.8	50%
	8/30/2007	17:20	88.0	74.6	65.81	48	0.7	50%
	9/6/2007	10:30	74.5	74.6	66.36	45	0.5	50%
	9/10/2007	16:10	76.1	74.5	66.27	45	0.5	50%
	9/20/2007	17:20	74.2	74.6	66.91	42	0.4	50%
	9/26/2007	17:20	78.6	73.7	65.56	45	0.3	50%
	10/4/2007	16:20	71.2	73.6	65.47	45	0.2	50%
	10/18/2007	16:46	74.5	41.0	38.18	28	0.0	75%
	10/23/2007	17:10	84.3	41.6	38.74	28	0.0	75%
	11/1/2007	17:30	82.7	41.0	38.18	28	0.0	75%
	11/7/2007	17:30	72.8	41.6	37.92	36	0.0	75%
	11/16/2007	NM	NM	NM	NM	NM	NM	0%
	6/23/2008	18:20	NM	33.3	31.58	21	NM	25%
	6/25/2008	19:45	81.3	33.0	31.30	21	4.1	15%
	7/1/2008	NM	NM	33.2		25	2.5	15%
VEW-06	3/2/2006	11:40	73.6	46.5	41.93	40	4.9	100%
	3/10/2006	12:36	55.9	26.4	24.78	25	6.7	50%
	3/16/2006	17:18	57.0	27.1	25.50	24	6.9	50%
	3/31/2006	9:20	60.2	29.8	27.60	30	17.2	50%
	4/5/2006	8:55	56.3	30.1	27.96	29	17.4	50%
	4/12/2006	8:45	60.8	25.6	23.71	30	15.3	50%
	4/19/2006	9:00	71.3	31.7	28.98	35	15.3	50%
	4/26/2006	9:22	61.2	31.8	29.07	35	6.2	50%
	5/3/2006	13:46	65.7	29.6	28.00	22	5.1	50%
	5/11/2006	10:10	63.3	30.9	28.78	28	4.9	50%
	5/19/2006	9:12	65.5	30.8	28.76	27	4.5	50%
	5/24/2006	8:55	67.0	30.7	28.59	28	4.3	50%
	6/1/2006	9:42	69.7	31.0	28.79	29	4.0	50%
	6/7/2006	9:10	60.6	29.6	27.56	28	3.6	50%
	6/14/2006	9:00	60.6	29.0	27.01	28	3.1	50%
	6/23/2006	8:33	61.4	29.7	27.73	27	3.1	50%
	6/28/2006	8:10	63.8	23.8	22.22	27	3.0	50%
	7/3/2006	9:03	64.9	24.2	22.60	27	2.8	50%
	7/13/2006	12:06	97.5	33.3	31.09	27	2.1	75%
	7/21/2006	17:35	82.5	33.6	31.37	27	2.0	75%
	8/16/2006	12:45	79.5	33.8	31.56	27	1.5	75%
	8/23/2006	8:50	90.8	32.3	29.92	30	2.1	75%
	8/29/2006	8:10	86.3	32.4	30.01	30	2.0	75%
	9/9/2006	11:52	84.2	33.6	31.12	30	1.6	75%
	9/13/2006	15:00	76.9	33.3	30.93	29	1.3	75%
	9/22/2006	14:10	73.7	33.9	31.40	30	1.8	75%
	9/28/2006	10:55	76.4	36.8	34.18	29	2.0	75%
	10/2/2006	8:21	78.4	37.9	35.01	31	2.2	75%
	10/9/2006	12:11	72.3	38.1	35.11	32	2.2	75%
	10/20/2006	13:10	79.9	38.4	35.48	31	2.0	75%
	10/27/2006	11:20	77.9	39.0	35.74	34	2.2	75%
	11/2/2006	13:10	76.9	36.8	33.73	34	2.0	75%

TABLE 3 - WELLHEAD FIELD DATA
Site Nam CRE Former C-6 Facility
Location: Los Angeles, California
System: Building 1-36 SVE System

WELL ID	DATE	TIME	INLET TEMP (deg F)	FLOW RATE (acfm)	FLOW RATE (scfm)	VACUUM (inches of H2O)	WELLHEAD PID (ppmv)	% Open
	11/17/2006	14:20	76.4	38.0	34.36	39	1.6	75%
	11/20/2006	17:05	70.8	38.9	35.08	40	1.5	75%
	11/27/2006	16:40	71.6	36.6	32.74	43	1.8	75%
	12/8/2006	14:05	76.2	37.8	33.72	44	1.4	75%
	12/15/2006	7:20	67.5	37.1	33.00	45	1.0	75%
	12/19/2006	14:20	73.7	37.9	33.62	46	0.9	75%
	12/27/2006	14:30	74.8	37.8	33.53	46	0.7	75%
	1/3/2007	14:20	76.0	37.5	33.08	48	0.5	75%
	1/11/2007	15:35	68.7	37.0	32.82	46	0.4	75%
	1/17/2006	16:20	67.9	37.6	33.35	46	0.3	75%
	1/26/2007	16:35	69.8	33.8	29.90	47	0.0	75%
	1/31/2007	9:50	67.9	45.9	41.28	41	0.0	75%
	2/7/2007	12:20	68.8	45.6	40.34	47	0.0	75%
	2/15/2007	15:50	71.4	45.9	40.71	46	0.0	75%
	2/20/2007	13:30	69.3	45.5	40.47	45	0.0	75%
	3/1/2007	NM	NM	NM	NM	10	NM	0%
	3/7/2007	NM	NM	NM	NM	11	NM	0%
	3/14/2007	NM	NM	NM	NM	10	NM	0%
	3/20/2007	NM	NM	NM	NM	10	NM	0%
	3/27/2007	NM	NM	NM	NM	11	NM	0%
	4/5/2007	NM	NM	NM	NM	11	NM	0%
	4/9/2007	NM	NM	NM	NM	10	NM	0%
	4/18/2007	NM	NM	NM	NM	8	NM	0%
	4/23/2007	NM	NM	NM	NM	8	NM	0%
	5/2/2007	NM	NM	NM	NM	10	NM	0%
	5/10/2007	NM	NM	NM	NM	9	NM	0%
	5/16/2007	NM	NM	NM	NM	10	NM	0%
	5/21/2007	NM	NM	NM	NM	9	NM	0%
	5/29/2007	NM	NM	NM	NM	10	NM	0%
	6/5/2007	NM	NM	NM	NM	10	NM	0%
	6/15/2007	NM	NM	NM	NM	7	NM	0%
	6/19/2007	NM	NM	NM	NM	10	NM	0%
	6/28/2007	NM	NM	NM	NM	10	NM	0%
	7/5/2007	NM	NM	NM	NM	11	NM	0%
	7/11/2007	NM	NM	NM	NM	10	NM	0%
	7/18/2007	NM	NM	NM	NM	10	NM	0%
	7/23/2007	NM	NM	NM	NM	10	NM	0%
	8/2/2007	NM	NM	NM	NM	10	NM	0%
	8/9/2007	NM	NM	NM	NM	10	NM	0%
	8/9/2007	17:30	72.6	51.6	45.77	46	0.3	50%
	8/16/2007	8:50	85.1	51.9	46.16	45	0.3	50%
	8/22/2007	8:00	70.1	52.0	45.61	50	0.5	50%
	8/30/2007	15:50	88.8	52.2	45.79	50	0.6	50%
	9/6/2007	8:30	74.9	51.9	45.91	47	0.3	50%
	9/10/2007	14:20	76.5	52.6	46.40	48	0.3	50%
	9/20/2007	15:40	74.6	52.0	46.51	43	0.1	50%
	9/26/2007	15:40	79.9	51.5	46.06	43	0.1	50%
	10/4/2007	14:50	71.3	51.4	45.85	44	0.1	50%

TABLE 3 - WELLHEAD FIELD DATA
Site Nam CRE Former C-6 Facility
Location Los Angeles, California
System: Building 1-36 SVE System

WELL ID	DATE	TIME	INLET TEMP (deg F)	FLOW RATE (acfm)	FLOW RATE (scfm)	VACUUM (inches of H2O)	WELLHEAD PID (ppmv)	% Open
	10/18/2007	14:29	74.1	34.3	32.11	26	0.3	75%
	10/23/2007	14:00	84.1	34.6	32.31	27	0.2	75%
	11/1/2007	14:30	82.9	34.8	32.49	27	0.1	75%
	11/7/2007	14:40	72.4	34.1	31.17	35	0.1	75%
	11/16/2007	NM	NM	NM	NM	NM	NM	0%
	6/23/2008	19:30	NM	40.8	37.49	33	NM	100%
	6/26/2008	18:45	79.1	40.1	36.75	34	4.4	100%
	7/1/2008	NM	NM	40.1	37.64	25	0.9	100%
VEW-07*	3/2/2006	NM	NM	NM	NM	NM	NM	0%
	3/10/2006	NM	NM	NM	NM	NM	NM	0%
	3/16/2006	NM	NM	NM	NM	NM	NM	0%
	3/23/2006	NM	NM	NM	NM	NM	NM	0%
	4/5/2006	NM	NM	NM	NM	NM	NM	0%
	4/12/2006	NM	NM	NM	NM	8	NM	0%
	4/19/2006	10:20	71.4	29.7	27.44	31	24.3	25%
	4/26/2006	9:54	61.2	27.1	25.04	31	15.9	25%
	5/3/2006	14:18	66.2	24.0	22.82	20	11.9	25%
	5/11/2006	11:09	63.3	25.1	23.56	25	11.4	25%
	5/19/2006	10:13	65.2	25.5	23.93	25	10.9	25%
	5/24/2006	9:43	67.8	25.9	24.25	26	10.5	25%
	6/1/2006	10:30	69.2	25.6	24.03	25	9.8	25%
	6/7/2006	10:03	60.0	25.6	24.03	25	9.7	25%
	6/14/2006	9:52	60.1	25.0	23.40	26	8.1	25%
	6/23/2006	9:29	61.9	25.0	23.47	25	9.0	25%
	6/28/2006	10:19	63.7	33.8	31.31	30	8.1	25%
	7/3/2006	9:59	64.6	33.0	30.57	30	8.2	25%
	7/13/2006	12:59	97.2	44.0	40.87	29	7.6	50%
	7/21/2006	18:15	82.9	44.1	40.85	30	7.0	50%
	8/16/2006	13:33	79.3	46.1	42.70	30	6.5	50%
	8/23/2006	9:46	91.0	35.7	33.07	30	11.3	50%
	8/29/2006	9:06	86.4	35.9	33.26	30	11.0	50%
	9/9/2006	12:48	84.2	36.1	33.44	30	11.7	50%
	9/13/2006	15:48	76.4	36.7	34.00	30	11.9	50%
	9/22/2006	15:06	73.8	36.1	33.44	30	12.6	50%
	9/28/2006	11:51	76.8	37.6	34.83	30	12.8	50%
	10/2/2006	10:35	78.4	38.8	35.66	33	13.0	50%
	10/9/2006	13:07	72.4	38.9	35.65	34	13.2	100%
	10/20/2006	14:06	79.6	39.6	36.49	32	13.1	100%
	10/27/2006	12:24	77.6	40.1	36.75	34	7.9	100%
	11/2/2006	14:06	76.8	40.6	37.21	34	7.6	100%
	11/17/2006	15:40	76.9	39.8	35.89	40	6.1	100%
	11/20/2006	18:25	70.8	38.3	34.54	40	5.5	100%
	11/27/2006	18:00	71.5	41.2	36.75	44	5.2	100%
	12/8/2006	15:25	76.7	42.8	38.07	45	4.9	100%
	12/15/2006	8:40	67.8	42.1	37.45	45	4.4	100%
	12/19/2006	15:40	73.9	42.8	38.07	45	4.0	100%
	12/27/2006	15:50	74.7	43.2	38.21	47	2.9	100%

TABLE 3 - WELLHEAD FIELD DATA
Site Nam CRE Former C-6 Facility
Location: Los Angeles, California
System: Building 1-36 SVE System

WELL ID	DATE	TIME	INLET TEMP (deg F)	FLOW RATE (acfm)	FLOW RATE (scfm)	VACUUM (inches of H2O)	WELLHEAD PID (ppmv)	% Open
	1/3/2007	15:40	76.3	44.2	38.99	48	1.0	100%
	1/11/2007	16:55	68.7	45.0	39.70	48	0.9	100%
	1/17/2007	17:40	67.4	45.1	39.67	49	0.7	100%
	1/26/2007	17:55	69.7	46.8	41.28	48	0.6	100%
	1/31/2007	11:10	67.2	44.7	39.98	43	4.4	100%
	2/7/2007	13:40	68.5	44.0	38.92	47	4.0	100%
	2/15/2007	17:10	71.6	44.9	39.61	48	4.4	100%
	2/20/2007	14:50	69.9	44.8	39.74	46	4.6	100%
	3/1/2007	15:40	68.5	45.4	39.83	50	4.2	100%
	3/7/2007	16:10	67.1	46.0	40.35	50	4.4	100%
	3/14/2007	11:16	74.8	43.9	38.83	47	4.0	100%
	3/20/2007	15:20	68.1	43.6	38.46	48	3.5	100%
	3/27/2007	18:45	70.9	42.3	37.31	48	3.3	100%
	4/5/2007	14:50	71.8	42.3	37.31	48	3.5	100%
	4/9/2007	17:40	74.4	42.9	37.00	56	3.3	100%
	4/18/2007	14:40	74.3	43.6	37.71	55	3.0	100%
	4/23/2007	15:40	75.5	43.0	37.19	55	2.5	100%
	5/2/2007	15:40	72.6	42.9	37.11	55	2.7	100%
	5/10/2007	15:40	76.4	43.2	37.37	55	2.6	100%
	5/16/2007	12:40	71.3	43.4	37.32	57	2.0	100%
	5/21/2007	11:40	73.1	49.6	42.54	58	0.5	100%
	5/29/2007	11:10	80.7	45.5	39.13	57	0.0	100%
	6/5/2007	15:40	72.5	46.1	38.51	67	0.0	100%
	6/15/2007	8:40	79.5	61.5	51.83	64	0.0	100%
	6/19/2007	17:20	76.0	45.1	37.90	65	0.0	100%
	6/28/2007	15:40	74.6	49.2	41.35	65	0.0	100%
	7/5/2007	13:50	77.6	51.2	43.03	65	0.0	100%
	7/11/2007	18:10	72.8	51.7	43.45	65	0.0	100%
	7/18/2007	13:10	74.7	51.6	43.36	65	0.0	100%
	7/23/2007	8:40	68.5	50.1	42.10	65	0.0	100%
	8/2/2007	17:30	69.9	50.6	42.65	64	0.0	100%
	8/9/2007	15:10	72.0	50.1	42.72	60	0.0	100%
	8/16/2007	NM	NM	NM	NM	10	NM	0%
	8/22/2007	NM	NM	NM	NM	14	NM	0%
	8/30/2007	NM	NM	NM	NM	14	NM	0%
	9/7/2007	NM	NM	NM	NM	13	NM	0%
	9/10/2007	NM	NM	NM	NM	13	NM	0%
	9/20/2007	NM	NM	NM	NM	10	NM	0%
	9/26/2007	NM	NM	NM	NM	10	NM	0%
	10/4/2007	NM	NM	NM	NM	10	NM	0%
	10/18/2007	15:26	74.8	34.9	32.59	27	0.2	50%
	10/27/2007	15:20	84.9	34.6	32.22	28	0.2	50%
	11/1/2007	15:50	82.6	34.5	32.21	27	0.2	50%
	11/7/2007	16:00	72.3	34.6	31.63	35	0.1	50%
	11/16/2007	NM	NM	NM	NM	NM	NM	0%
VEW-08A	3/2/2006	13:20	72.9	15.3	13.65	44	98.1	100%
	3/12/2006	11:15	61.0	13.7	12.83	26	26.7	50%

TABLE 3 - WELLHEAD FIELD DATA
Site Nam CRE Former C-6 Facility
Location Los Angeles, California
System: Building 1-36 SVE System

WELL ID	DATE	TIME	INLET TEMP (deg F)	FLOW RATE (acfm)	FLOW RATE (scfm)	VACUUM (inches of H2O)	WELLHEAD PID (ppmv)	% Open
	3/17/2006	6:10	59.0	13.9	13.01	26	26.9	50%
	3/24/2006	9:13	60.6	13.2	12.32	27	21.5	50%
	3/31/2006	10:50	60.8	19.8	18.34	30	38.9	50%
	4/5/2006	12:20	56.6	17.8	16.53	29	35.6	50%
	4/12/2006	10:55	60.9	15.3	14.17	30	31.9	50%
	4/19/2006	12:05	71.4	26.9	24.59	35	31.3	50%
	4/26/2006	14:25	61.8	26.1	23.92	34	7.6	50%
	5/3/2006	15:26	68.7	8.65	8.12	25	5.7	50%
	5/11/2006	13:05	64.0	9.75	9.06	29	4.6	50%
	5/19/2006	12:22	65.9	9.4	8.78	27	4.4	50%
	5/24/2006	11:37	68.0	9.6	8.94	28	4.3	50%
	6/1/2006	12:22	69.7	9.5	8.85	28	4.2	50%
	6/7/2006	11:59	60.9	9.6	8.94	28	3.8	50%
	6/14/2006	11:46	60.8	8.7	8.08	29	3.9	50%
	6/23/2006	11:28	63.2	9.5	8.87	27	3.5	50%
	6/28/2006	12:25	65.7	9.7	9.08	26	3.1	50%
	7/3/2006	12:50	65.0	9.8	9.15	27	3.3	50%
	7/13/2006	14:44	97.0	10.4	9.63	30	3.1	75%
	7/21/2006	19:40	82.3	10.8	9.98	31	3.1	75%
	8/16/2006	16:20	80.1	10.9	10.10	30	2.7	75%
	8/23/2006	13:40	91.4	12.7	11.76	30	7.6	75%
	8/29/2006	12:40	86.9	12.9	11.95	30	7.4	75%
	9/9/2006	9:00	85.0	12.1	11.24	29	7.3	75%
	9/13/2006	17:30	76.8	12.9	11.95	30	7.0	75%
	9/22/2006	17:10	74.6	13.8	12.75	31	7.7	75%
	9/28/2006	13:50	76.3	13.1	12.13	30	7.5	75%
	10/2/2006	12:40	79.0	13.6	12.50	33	8.8	75%
	10/9/2006	15:21	73.3	13.9	12.77	33	8.2	100%
	10/20/2006	16:21	78.3	14.6	13.45	32	7.9	100%
	10/27/2006	14:40	78.9	14.9	13.66	34	7.7	100%
	11/2/2006	16:05	76.3	15.1	13.84	34	7.5	100%
	11/17/2006	18:10	76.0	13.9	12.53	40	7.6	100%
	11/20/2006	20:55	70.2	12.8	11.54	40	7.0	100%
	11/28/2006	17:50	68.7	13.0	11.69	41	6.5	100%
	12/8/2006	17:55	76.7	14.6	12.99	45	6.0	100%
	12/15/2006	11:20	67.9	14.5	12.86	46	5.5	100%
	12/19/2006	18:40	76.2	14.9	13.18	47	5.0	100%
	12/27/2006	18:20	74.6	14.0	12.42	46	4.4	100%
	1/4/2007	8:30	64.7	12.8	11.32	47	1.1	100%
	1/12/2007	17:20	61.9	12.1	10.67	48	0.7	100%
	1/20/2007	17:10	69.7	12.3	10.91	46	0.7	100%
	1/27/2007	7:10	62.5	12.7	11.27	46	0.6	100%
	1/31/2007	13:40	67.5	17.0	15.20	43	4.6	100%
	2/7/2007	16:40	68.7	17.8	15.79	46	4.8	100%
	2/16/2007	7:10	67.8	17.1	15.21	45	4.4	100%
	2/20/2007	17:30	69.0	17.4	15.52	44	4.8	100%
	3/1/2007	18:00	68.6	18.0	15.83	49	4.7	100%
	3/7/2008	18:30	67.6	18.2	15.97	50	4.8	100%

TABLE 3 - WELLHEAD FIELD DATA
Site Nam CRE Former C-6 Facility
Location Los Angeles, California
System: Building 1-36 SVE System

WELL ID	DATE	TIME	INLET TEMP (deg F)	FLOW RATE (acfm)	FLOW RATE (scfm)	VACUUM (inches of H2O)	WELLHEAD PID (ppmv)	% Open
	3/14/2007	19:25	74.9	18.4	16.32	46	4.9	100%
	3/20/2007	17:40	68.3	18.9	16.76	46	4.6	100%
	3/28/2007	19:35	69.8	18.6	16.45	47	4.2	100%
	4/5/2007	17:20	71.4	18.6	16.41	48	4.4	100%
	4/9/2007	19:30	74.9	19.8	17.27	52	4.0	100%
	4/18/2007	16:30	74.8	20.3	17.61	54	4.1	100%
	4/23/2007	17:30	75.4	20.2	17.52	54	3.9	100%
	5/2/2007	17:40	72.4	21.0	18.22	54	3.6	100%
	5/10/2007	17:30	76.8	21.6	18.74	54	3.3	100%
	5/16/2007	14:30	71.4	21.9	18.94	55	3.1	100%
	5/21/2007	13:30	73.0	17.2	14.83	56	1.1	100%
	5/29/2007	13:00	80.6	20.5	17.68	56	0.6	100%
	6/5/2007	17:10	72.5	21.6	18.10	66	0.4	100%
	6/15/2007	10:00	79.6	28.8	24.34	63	0.5	100%
	6/19/2007	18:50	76.4	20.6	17.36	64	0.4	100%
	6/28/2007	17:00	74.6	21.6	18.26	63	0.3	100%
	7/5/2007	15:10	77.0	22.9	19.30	64	0.2	100%
	7/11/2007	19:30	72.0	22.8	19.22	64	0.0	100%
	7/18/2007	15:30	74.7	22.9	19.30	64	0.0	100%
	7/23/2007	10:30	68.7	22.1	18.63	64	0.0	100%
	8/2/2007	19:10	69.8	22.6	19.16	62	0.0	100%
	8/9/2007	16:30	72.3	22.9	19.58	59	0.0	100%
	8/16/2007	NM	NM	NM	NM	10	NM	0%
	8/22/2007	NM	NM	NM	NM	5	NM	0%
	8/30/2007	NM	NM	NM	NM	4	NM	0%
	9/6/2007	NM	NM	NM	NM	6	NM	0%
	9/10/2007	NM	NM	NM	NM	6	NM	0%
	9/20/2007	NM	NM	NM	NM	6	NM	0%
	9/26/2007	NM	NM	NM	NM	7	NM	0%
	10/4/2007	NM	NM	NM	NM	6	NM	0%
	10/18/2007	17:21	74.4	13.0	12.17	26	0.0	75%
	10/23/2007	18:10	84.6	13.2	12.36	26	0.0	75%
	11/1/2007	18:30	82.4	13.8	12.88	27	0.0	75%
	11/7/2007	18:20	72.7	13.8	12.48	39	0.0	75%
	11/16/2007	NM	NM	NM	NM	NM	NM	0%
	6/23/2008	17:40	NM	18.0	16.63	31	NM	100%
	6/25/2008	18:45	81.9	18.1	16.77	30	3.1	100%
	7/1/2008	NM	NM	18.2	16.64	35	10.7	100%
VEW-08B	3/2/2006	13:14	72.6	70.1	62.35	45	79.6	100%
	3/12/2006	11:08	60.7	40.6	37.71	29	42.7	50%
	3/16/2006	18:45	57.3	41.6	38.64	29	46.7	50%
	3/24/2006	9:05	60.7	40.9	37.99	29	40.6	50%
	3/31/2006	10:40	60.4	27.6	25.36	33	16.6	50%
	4/5/2006	12:15	64.1	126.1	115.88	33	15.4	50%
	4/12/2006	10:45	61.3	118.0	108.73	32	12.8	50%
	4/19/2006	12:00	71.7	38.7	35.09	38	17.4	50%
	4/26/2006	14:20	61.3	38.8	35.37	36	3.6	50%

TABLE 3 - WELLHEAD FIELD DATA
Site Nam CRE Former C-6 Facility
Location: Los Angeles, California
System: Building 1-36 SVE System

WELL ID	DATE	TIME	INLET TEMP (deg F)	FLOW RATE (acfm)	FLOW RATE (scfm)	VACUUM (inches of H2O)	WELLHEAD PID (ppmv)	% Open
	5/3/2006	15:22	68.0	40.9	37.99	29	3.1	50%
	5/11/2006	13:07	64.3	41.7	38.32	33	5.0	50%
	5/19/2006	12:14	65.8	39.8	36.77	31	4.8	50%
	5/24/2006	11:31	67.7	39.5	36.49	31	5.0	50%
	6/1/2006	12:15	69.5	39.0	36.03	31	4.8	50%
	6/7/2006	11:53	60.7	38.6	35.66	31	4.9	50%
	6/14/2006	11:39	60.8	40.0	37.05	30	4.8	50%
	6/23/2006	11:21	63.0	38.9	35.94	31	4.6	50%
	6/28/2006	12:18	65.8	38.3	35.38	31	4.0	50%
	7/3/2006	12:43	65.4	38.3	35.48	30	3.6	50%
	7/13/2006	14:36	97.1	55.6	50.96	34	3.7	75%
	7/21/2006	19:35	82.5	54.9	50.32	34	23.0	75%
	8/16/2006	16:04	80.3	53.9	49.40	34	20.6	75%
	8/23/2006	13:33	91.7	51.1	46.71	35	16.9	75%
	8/29/2006	12:33	86.6	52.8	48.13	36	16.6	75%
	9/9/2006	8:53	85.9	56.6	51.60	36	16.4	75%
	9/13/2006	17:24	76.1	56.0	51.19	35	16.6	75%
	9/22/2006	17:03	74.4	57.2	52.28	35	16.8	75%
	9/28/2006	13:43	76.0	58.6	53.56	35	17.2	75%
	10/2/2006	12:32	78.9	58.0	52.87	36	16.9	75%
	10/9/2006	15:14	73.0	58.1	52.96	36	16.5	100%
	10/20/2006	16:14	78.5	58.0	52.87	36	16.3	100%
	10/27/2006	14:32	78.6	59.1	53.58	38	14.6	100%
	11/2/2006	15:58	76.7	60.7	55.18	37	14.4	100%
	11/17/2006	18:00	76.9	71.0	63.50	43	14.8	100%
	11/20/2006	20:45	70.8	70.8	63.15	44	14.4	100%
	11/28/2006	17:40	68.9	71.1	63.24	45	14.0	100%
	12/8/2006	17:45	76.1	72.6	64.04	48	12.6	100%
	12/15/2006	11:10	67.6	72.0	63.51	48	12.1	100%
	12/19/2006	18:30	76.6	73.8	65.10	48	12.0	100%
	12/27/2006	18:10	74.8	73.0	64.04	50	10.5	100%
	1/4/2007	8:20	64.1	71.6	62.81	50	4.4	100%
	1/12/2007	17:10	61.3	70.1	61.49	50	2.6	100%
	1/20/2007	17:00	69.6	69.2	60.70	50	2.0	100%
	1/27/2007	7:00	62.7	67.3	59.04	50	1.5	100%
	1/31/2007	13:30	67.7	72.0	63.69	47	2.2	100%
	2/7/2007	16:30	68.6	72.9	63.95	50	2.0	100%
	2/16/2007	7:00	69.5	72.4	63.87	48	2.2	100%
	2/20/2007	17:20	69.2	72.1	63.60	48	2.3	100%
	3/1/2007	17:50	68.4	73.9	64.46	52	2.2	100%
	3/7/2007	18:20	67.9	74.8	65.25	52	2.3	100%
	3/14/2007	19:18	74.4	73.1	64.12	50	2.3	100%
	3/20/2007	17:30	68.9	73.8	64.56	51	2.0	100%
	3/28/2007	19:25	69.3	73.8	64.38	52	1.8	100%
	4/5/2007	17:10	71.5	73.0	63.68	52	1.8	100%
	4/9/2007	19:20	74.1	73.8	64.56	51	1.6	100%
	4/18/2007	16:20	74.4	74.1	63.91	56	1.1	100%
	4/23/2007	17:20	75.3	74.4	64.17	56	1.0	100%

TABLE 3 - WELLHEAD FIELD DATA
Site Nam CRE Former C-6 Facility
Location Los Angeles, California
System: Building 1-36 SVE System

WELL ID	DATE	TIME	INLET TEMP (deg F)	FLOW RATE (acfm)	FLOW RATE (scfm)	VACUUM (inches of H2O)	WELLHEAD PID (ppmv)	% Open
	5/2/2007	17:30	72.0	74.0	63.64	57	1.1	100%
	5/10/2007	17:20	76.3	73.1	62.87	57	1.0	100%
	5/16/2007	14:20	71.8	73.0	62.78	57	0.9	100%
	5/21/2007	13:20	72.3	39.0	33.54	57	0.0	100%
	5/29/2007	12:50	80.5	87.5	75.25	57	0.0	100%
	6/5/2007	NM	NM	NM	NM	14	NM	0%
	6/15/2007	NM	NM	NM	NM	13	NM	0%
	6/19/2007	NM	NM	NM	NM	14	NM	0%
	6/28/2007	NM	NM	NM	NM	13	NM	0%
	7/5/2007	NM	NM	NM	NM	13	NM	0%
	7/11/2007	NM	NM	NM	NM	10	NM	0%
	7/18/2007	NM	NM	NM	NM	10	NM	0%
	7/23/2007	NM	NM	NM	NM	10	NM	0%
	8/2/2007	NM	NM	NM	NM	13	NM	0%
	8/9/2007	NM	NM	NM	NM	12	NM	0%
	8/16/2007	NM	NM	NM	NM	12	NM	0%
	8/22/2007	NM	NM	NM	NM	11	NM	0%
	8/30/2007	NM	NM	NM	NM	10	NM	0%
	9/6/2007	NM	NM	NM	NM	10	NM	0%
	9/10/2007	NM	NM	NM	NM	10	NM	0%
	9/20/2007	NM	NM	NM	NM	13	NM	0%
	9/26/2007	NM	NM	NM	NM	12	NM	0%
	10/4/2007	NM	NM	NM	NM	14	NM	0%
	10/18/2007	17:14	74.6	52.0	48.04	31	0.0	75%
	10/23/2007	18:00	84.3	52.9	48.87	31	0.0	75%
	11/1/2007	18:20	82.0	52.4	48.54	30	0.0	75%
	11/7/2007	18:30	72.9	52.6	48.08	35	0.0	75%
	11/16/2007	NM	NM	NM	NM	NM	NM	0%
	6/23/2008	17:50	NM	65.5	59.87	35	NM	50%
	6/25/2008	19:00	81.4	65.2	59.60	35	3.2	50%
	7/1/2008	NM	NM	65.3	59.37	37	2.0	25%
VEW-09*	3/2/2006	NM	NM	NM	NM	NM	NM	0%
	3/10/2006	NM	NM	NM	NM	NM	NM	0%
	3/16/2006	NM	NM	NM	NM	NM	NM	0%
	3/23/2006	NM	NM	NM	NM	NM	NM	0%
	4/5/2006	NM	NM	NM	NM	NM	NM	0%
	4/12/2006	NM	NM	NM	NM	10	NM	0%
	4/19/2006	10:10	71.5	41.1	37.47	36	29.3	25%
	4/26/2006	9:50	61.3	40.6	37.01	36	58.6	25%
	5/3/2006	14:14	66.1	19.1	17.93	25	46.9	25%
	5/11/2006	11:02	63.7	20.9	19.31	31	47.1	25%
	5/19/2006	10:05	65.7	20.8	19.27	30	46.1	25%
	5/24/2006	9:37	67.4	20.9	19.36	30	47.1	25%
	6/1/2006	10:24	69.5	21.2	19.64	30	40.8	25%
	6/7/2006	9:56	60.2	20.6	19.08	30	39.6	25%
	6/14/2006	9:45	60.3	20.1	18.67	29	34.0	25%
	6/23/2006	9:22	61.7	20.8	19.27	30	31.1	25%

TABLE 3 - WELLHEAD FIELD DATA
Site Nam CRE Former C-6 Facility
Location Los Angeles, California
System: Building 1-36 SVE System

WELL ID	DATE	TIME	INLET TEMP (deg F)	FLOW RATE (acfm)	FLOW RATE (scfm)	VACUUM (inches of H2O)	WELLHEAD PID (ppmv)	% Open
	6/28/2006	10:12	63.8	25.9	24.06	29	36.8	25%
	7/3/2006	9:52	64.5	25.6	23.78	29	37.1	25%
	7/13/2006	12:52	97.6	23.6	21.80	31	31.7	100%
	7/21/2006	18:10	82.1	23.8	21.99	31	32.6	100%
	8/16/2006	13:27	79.6	23.7	21.90	31	30.6	100%
	8/23/2006	9:39	90.6	22.9	20.99	34	35.6	100%
	8/29/2006	8:59	86.0	22.8	20.95	33	36.7	100%
	9/9/2006	12:41	84.6	22.6	20.77	33	37.1	100%
	9/13/2006	15:42	76.0	26.6	24.44	33	38.3	100%
	9/22/2006	14:59	73.1	27.1	24.84	34	40.2	100%
	9/28/2006	11:44	76.1	28.6	26.21	34	44.2	100%
	10/2/2006	10:28	78.4	30.2	27.60	35	45.6	100%
	10/9/2006	13:00	72.6	30.6	27.97	35	45.0	100%
	10/20/2006	13:59	79.8	30.8	28.23	34	46.2	100%
	10/27/2006	12:16	77.9	31.4	28.62	36	48.1	100%
	11/2/2006	13:59	76.3	31.0	28.34	35	49.2	100%
	11/17/2006	15:30	76.4	27.6	24.69	43	44.6	100%
	11/20/2006	18:15	70.6	27.8	24.80	44	44.1	100%
	11/27/2006	17:50	71.7	27.8	24.66	46	40.7	100%
	12/8/2006	15:15	76.0	27.9	24.68	47	39.1	100%
	12/15/2006	8:30	67.3	28.7	25.25	49	36.1	100%
	12/19/2006	15:30	73.5	28.8	25.26	50	37.1	100%
	12/27/2006	15:40	74.6	27.8	24.39	50	30.2	100%
	1/3/2007	15:30	76.9	27.8	24.32	51	19.2	100%
	1/11/2007	16:45	68.2	25.1	22.02	50	16.1	100%
	1/17/2007	17:30	67.1	25.4	22.28	50	14.2	100%
	1/26/2007	17:45	69.8	26.5	23.25	50	10.2	100%
	1/31/2007	11:00	67.8	35.2	31.31	45	9.9	100%
	2/7/2007	13:30	68.4	36.2	32.20	45	9.6	100%
	2/15/2007	17:00	71.3	36.0	31.58	50	9.0	100%
	2/20/2007	14:40	69.6	36.9	32.55	48	8.8	100%
	3/1/2007	15:30	68.4	37.4	32.62	52	8.7	100%
	3/7/2007	16:00	67.9	37.8	32.97	52	8.8	100%
	3/14/2007	17:40	74.3	38.2	33.51	50	8.6	100%
	3/20/2007	15:10	68.7	37.9	33.15	51	8.4	100%
	3/27/2007	18:35	70.3	38.6	33.77	51	8.0	100%
	4/5/2007	14:40	71.4	38.1	33.33	51	7.8	100%
	4/9/2007	17:20	74.1	38.8	33.75	53	7.7	100%
	4/18/2007	14:30	74.1	39.0	33.54	57	7.6	100%
	4/23/2007	15:30	75.0	39.1	33.63	57	7.6	100%
	5/2/2007	15:30	72.8	40.0	34.40	57	7.4	100%
	5/10/2007	15:30	76.3	39.8	34.13	58	7.7	100%
	5/16/2007	12:30	71.2	39.4	33.59	60	7.2	100%
	5/21/2007	11:30	72.3	47.4	40.42	60	3.1	100%
	5/29/2007	11:00	80.3	49.2	41.95	60	2.1	100%
	6/5/2007	15:30	72.0	50.2	41.57	70	2.0	100%
	6/15/2007	8:30	78.6	69.5	58.24	66	2.0	100%
	6/19/2007	17:10	76.4	48.6	40.48	68	1.5	100%

TABLE 3 - WELLHEAD FIELD DATA
Site Nam CRE Former C-6 Facility
Location: Los Angeles, California
System: Building 1-36 SVE System

WELL ID	DATE	TIME	INLET TEMP (deg F)	FLOW RATE (acfm)	FLOW RATE (scfm)	VACUUM (inches of H2O)	WELLHEAD PID (ppmv)	% Open
	6/28/2007	15:30	74.8	44.7	37.24	68	1.4	100%
	7/5/2007	13:40	77.4	44.4	36.99	68	1.1	100%
	7/11/2007	18:00	72.0	44.0	36.76	67	0.8	100%
	7/18/2007	12:00	74.2	44.2	37.04	66	0.7	100%
	7/23/2007	8:30	68.8	42.6	35.70	66	0.6	100%
	8/2/2007	17:20	69.3	42.0	35.09	67	0.5	100%
	8/9/2007	15:00	72.5	42.3	35.86	62	0.3	100%
	8/16/2007	9:00	85.3	42.6	37.37	50	0.3	100%
	8/22/2007	9:10	70.3	37.6	32.52	55	0.3	100%
	8/30/2007	18:20	88.3	37.5	32.53	54	0.4	100%
	9/6/2007	9:40	74.0	37.1	32.36	52	0.2	100%
	9/10/2007	14:40	76.5	37.8	32.88	53	0.2	100%
	9/20/2007	NM	NM	NM	NM	14	NM	0%
	9/26/2007	NM	NM	NM	NM	14	NM	0%
	10/4/2007	NM	NM	NM	NM	14	NM	0%
	10/18/2007	15:19	74.3	24.0	22.53	25	0.0	100%
	10/23/2007	15:10	84.7	24.4	22.90	25	0.0	100%
	11/1/2007	15:40	82.6	24.6	23.09	25	0.0	100%
	11/7/2007	15:50	72.5	24.7	22.64	34	0.0	100%
	11/16/2007	17:30	70.2	41.2	34.12	70	0.0	100%
	11/21/2007	15:00	68.2	40.2	33.19	71	0.0	100%
	11/26/2007	15:30	65.4	39.5	32.61	71	0.0	100%
	11/28/2007	NM	NM	NM	NM	NM	NM	0%
VEW-10A*	3/2/2006	NM	NM	NM	NM	NM	NM	0%
	3/10/2006	NM	NM	NM	NM	NM	NM	0%
	3/16/2006	NM	NM	NM	NM	NM	NM	0%
	3/23/2006	NM	NM	NM	NM	NM	NM	0%
	4/5/2006	NM	NM	NM	NM	NM	NM	0%
	4/12/2006	NM	NM	NM	NM	10	NM	0%
	4/19/2006	8:20	71.4	30.4	28.01	32	28.3	25%
	4/26/2006	9:06	61.7	30.8	28.38	32	2.4	25%
	5/3/2006	13:20	67.5	8.05	7.63	21	2.0	25%
	5/11/2006	9:40	63.2	9.01	8.43	26	1.4	25%
	5/19/2006	8:37	65.1	9.11	8.6	25	1.7	25%
	5/24/2006	8:31	67.8	9.20	8.6	25	1.5	25%
	6/1/2006	9:16	69.3	9.4	8.8	26	1.4	25%
	6/7/2006	8:43	60.3	9.2	8.6	25	1.3	25%
	6/14/2006	8:33	60.3	9.8	9.2	26	1.0	25%
	6/23/2006	8:05	61.7	9.5	8.9	25	1.8	25%
	6/28/2006	7:35	63.8	9.0	8.4	25	1.0	25%
	7/3/2006	8:35	64.5	8.6	8.1	25	0.9	25%
	7/13/2006	11:07	97.0	8.3	7.8	26	0.4	25%
	7/21/2006	17:10	82.9	8.6	8.0	27	0.4	25%
	8/16/2006	12:15	79.7	8.7	8.1	28	0.3	25%
	8/23/2006	8:15	90.1	7.5	7.0	27	0.4	25%
	8/29/2006	7:35	86.0	7.7	7.2	28	0.3	25%
	9/9/2006	11:17	84.6	7.9	7.4	28	0.3	25%

TABLE 3 - WELLHEAD FIELD DATA
Site Nam CRE Former C-6 Facility
Location: Los Angeles, California
System: Building 1-36 SVE System

WELL ID	DATE	TIME	INLET TEMP (deg F)	FLOW RATE (acfm)	FLOW RATE (scfm)	VACUUM (inches of H2O)	WELLHEAD PID (ppmv)	% Open
	9/13/2006	14:30	76.3	7.7	7.2	28	0.6	25%
	9/22/2006	13:35	73.4	7.8	7.2	29	0.9	25%
	9/28/2006	10:20	76.7	7.6	7.1	28	1.1	25%
	10/2/2006	7:45	78.9	8.1	7.5	30	1.0	25%
	10/9/2006	11:35	72.5	8.3	7.7	30	1.1	100%
	10/20/2006	12:35	79.2	8.5	7.9	30	1.3	100%
	10/27/2006	10:40	77.7	8.7	8.0	31	1.1	100%
	11/2/2006	12:35	76.3	8.1	7.5	32	1.0	100%
	11/17/2006	13:30	76.0	11.6	10.5	37	0.2	100%
	11/20/2006	16:15	70.1	11.6	10.5	38	0.2	100%
	11/27/2006	15:50	71.2	12.9	11.6	40	0.3	100%
	12/8/2006	13:15	76.0	13.1	11.7	42	0.2	100%
	12/15/2006	6:30	67.2	13.3	11.9	43	0.3	100%
	12/19/2006	13:30	73.9	13.4	12.0	44	0.2	100%
	12/27/2006	13:40	74.1	13.0	11.6	45	0.2	100%
	1/3/2007	13:30	76.1	12.8	11.4	45	0.2	100%
	1/11/2007	14:45	68.2	13.0	11.6	45	0.0	100%
	1/17/2007	15:30	67.2	13.3	11.8	46	0.0	100%
	1/26/2007	15:45	69.2	11.3	10.1	44	0.0	100%
	1/31/2007	9:00	67.8	17.5	15.9	37	0.0	100%
	2/7/2007	11:30	68.2	17.9	16.0	44	0.0	100%
	2/15/2007	15:00	71.6	17.6	15.7	44	0.0	100%
	2/20/2007	12:40	69.1	17.1	15.3	44	0.0	100%
	3/1/2007	NM	NM	NM	NM	14	NM	0%
	3/7/2007	NM	NM	NM	NM	14	NM	0%
	3/14/2007	NM	NM	NM	NM	15	NM	0%
	3/20/2007	NM	NM	NM	NM	15	NM	0%
	3/27/2007	NM	NM	NM	NM	15	NM	0%
	4/5/2007	NM	NM	NM	NM	15	NM	0%
	4/9/2007	NM	NM	NM	NM	15	NM	0%
	4/18/2007	NM	NM	NM	NM	15	NM	0%
	4/23/2007	NM	NM	NM	NM	15	NM	0%
	5/2/2007	NM	NM	NM	NM	14	NM	0%
	5/10/2007	NM	NM	NM	NM	15	NM	0%
	5/16/2007	NM	NM	NM	NM	15	NM	0%
	5/21/2007	NM	NM	NM	NM	15	NM	0%
	5/29/2007	NM	NM	NM	NM	16	NM	0%
	6/5/2007	NM	NM	NM	NM	16	NM	0%
	6/15/2007	NM	NM	NM	NM	13	NM	0%
	6/19/2007	NM	NM	NM	NM	16	NM	0%
	6/28/2007	NM	NM	NM	NM	17	NM	0%
	7/5/2007	NM	NM	NM	NM	16	NM	0%
	7/11/2007	NM	NM	NM	NM	17	NM	0%
	7/18/2007	NM	NM	NM	NM	18	NM	0%
	7/23/2007	NM	NM	NM	NM	18	NM	0%
	8/2/2007	NM	NM	NM	NM	17	NM	0%
	8/9/2007	NM	NM	NM	NM	14	NM	0%
	8/16/2007	NM	NM	NM	NM	14	NM	0%

TABLE 3 - WELLHEAD FIELD DATA
Site Nam CRE Former C-6 Facility
Location: Los Angeles, California
System: Building 1-36 SVE System

WELL ID	DATE	TIME	INLET TEMP (deg F)	FLOW RATE (acfm)	FLOW RATE (scfm)	VACUUM (inches of H2O)	WELLHEAD PID (ppmv)	% Open
	8/22/2007	NM	NM	NM	NM	16	NM	0%
	8/30/2007	NM	NM	NM	NM	15	NM	0%
	9/6/2007	NM	NM	NM	NM	15	NM	0%
	9/10/2007	NM	NM	NM	NM	15	NM	0%
	9/20/2007	NM	NM	NM	NM	14	NM	0%
	9/26/2007	NM	NM	NM	NM	14	NM	0%
	10/4/2007	NM	NM	NM	NM	14	NM	0%
	10/18/2007	13:55	74.7	5.05	4.76	23	0.0	25%
	10/23/2007	13:10	84.4	5.11	4.81	24	0.0	25%
	11/1/2007	13:40	82.2	5.21	4.89	25	0.0	25%
	11/7/2007	13:50	72.1	5.26	4.78	37	0.0	25%
	11/16/2007	NM	NM	NM	NM	NM	NM	0%
	3/27/2008	12:45	79.1	19.6	17.10	52	1.2	100%
	4/1/2008	14:15	69.2	19.9	17.21	55	0.8	100%
	4/10/2008	12:00	72.6	19.6	17.10	52	0.5	100%
	4/16/2008	13:30	71.0	19.1	16.61	53	0.1	100%
	4/30/2008	10:15	66.7	19.6	17.05	53	0.0	100%
	5/8/2008	12:00	69.2	19.4	16.87	53	0.0	100%
	5/14/2008	17:15	75.9	19.7	17.09	54	0.0	100%
	5/21/2008	17:15	72.9	19.9	17.46	50	0.0	100%
	5/28/2008	17:00	65.4	19.6	17.05	53	0.0	100%
	6/4/2008	17:00	72.6	19.3	16.88	51	0.0	100%
	6/11/2008	12:15	76.2	19.6	17.10	52	0.0	100%
	6/23/2008	20:10	NM	16.5	15.37	28	NM	25%
	6/26/2008	19:45	79.2	16.4	15.27	28	0.6	25%
	7/1/2008	NM	NM	16.4	14.99	35	2.9	25%
VEW-10B*	3/2/2006	NM	NM	NM	NM	NM	NM	0%
	3/10/2006	NM	NM	NM	NM	NM	NM	0%
	3/16/2006	NM	NM	NM	NM	NM	NM	0%
	3/23/2006	NM	NM	NM	NM	NM	NM	0%
	4/5/2006	NM	NM	NM	NM	NM	NM	0%
	4/12/2006	NM	NM	NM	NM	6	NM	0%
	4/19/2006	8:30	71.2	28.6	26.49	30	26.8	25%
	4/26/2006	9:10	61.5	26.7	24.60	32	155.0	25%
	5/3/2006	13:24	67.6	10.9	10.39	19	120.2	25%
	5/11/2006	9:48	63.7	11.6	10.92	24	116..9	25%
	5/19/2006	8:44	65.6	11.6	10.97	22	110.8	25%
	5/24/2006	8:37	67.9	11.8	11.13	23	112.8	25%
	6/1/2006	9:24	69.7	11.7	11.01	24	110.0	25%
	6/7/2006	8:50	60.5	11.4	10.78	22	106.9	25%
	6/14/2006	8:40	60.6	12.0	11.29	24	104.0	25%
	6/23/2006	8:12	61.8	11.6	10.97	22	104.6	25%
	6/28/2006	7:42	63.9	11.6	11.00	21	104.6	25%
	7/3/2006	8:42	64.7	11.8	11.16	22	102.1	25%
	7/13/2006	11:13	97.8	9.1	8.61	22	91.2	50%
	7/21/2006	17:15	82.4	9.3	8.77	23	90.6	50%
	8/11/2006	17:00	82.0	10.4	9.79	24	14.9	50%

TABLE 3 - WELLHEAD FIELD DATA
Site Nam CRE Former C-6 Facility
Location: Los Angeles, California
System: Building 1-36 SVE System

WELL ID	DATE	TIME	INLET TEMP (deg F)	FLOW RATE (acfm)	FLOW RATE (scfm)	VACUUM (inches of H2O)	WELLHEAD PID (ppmv)	% Open
	8/16/2006	12:21	79.8	9.6	9.03	24	91.6	50%
	8/23/2006	8:22	90.7	7.6	7.13	25	62.7	50%
	8/29/2006	7:42	85.7	7.9	7.38	27	62.8	50%
	9/9/2006	11:24	84.8	4.7	4.38	28	62.9	50%
	9/13/2006	14:36	76.8	4.9	4.60	25	60.1	50%
	9/22/2006	13:42	73.8	5.2	4.88	25	59.3	50%
	9/28/2006	10:27	76.8	6.0	5.63	25	60.6	50%
	10/2/2006	7:52	78.2	10.1	9.43	27	66.7	100%
	10/9/2006	11:42	72.6	10.6	9.87	28	66.1	100%
	10/20/2006	12:42	79.7	10.8	10.08	27	66.4	100%
	10/27/2006	10:48	77.3	11.0	10.22	29	65.9	100%
	11/2/2006	12:42	76.9	10.6	9.85	29	64.1	100%
	11/17/2006	13:40	76.6	12.0	11.00	34	60.1	100%
	11/20/2006	16:25	70.3	12.4	11.36	34	55.2	100%
	11/27/2006	16:00	71.4	9.8	8.74	44	55.1	100%
	12/8/2006	13:25	76.4	9.8	8.84	40	52.1	100%
	12/15/2006	6:40	67.4	9.7	8.75	40	50.2	100%
	12/19/2006	13:40	73.6	10.0	9.02	40	45.1	100%
	12/27/2006	13:50	74.6	10.1	9.08	41	40.1	100%
	1/3/2007	13:40	76.4	10.5	9.39	43	31.3	100%
	1/11/2007	14:55	68.1	10.6	9.40	46	29.1	100%
	1/17/2007	15:40	67.8	10.7	9.49	46	24.2	100%
	1/26/2007	15:55	69.4	9.6	8.52	46	20.6	100%
	1/31/2007	9:10	67.7	21.6	19.69	36	7.2	100%
	2/7/2007	11:40	68.4	21.1	18.72	46	7.0	100%
	2/15/2007	15:10	71.7	21.9	19.64	42	6.5	100%
	2/20/2007	12:50	69.8	22.3	20.11	40	6.7	100%
	3/1/2007	6:50	63.1	14.6	13.02	44	6.8	100%
	3/7/2007	14:20	67.6	14.1	12.54	45	6.9	100%
	3/14/2007	16:30	74.1	14.7	13.18	42	6.1	100%
	3/20/2007	13:30	68.2	14.1	12.65	42	6.0	100%
	3/27/2007	17:05	70.1	14.6	13.06	43	6.1	100%
	4/5/2007	13:00	71.0	14.6	13.02	44	6.0	100%
	4/9/2007	16:20	74.0	15.1	13.25	50	6.1	100%
	4/18/2007	13:10	74.5	15.0	13.16	50	5.9	100%
	4/23/2007	14:30	76.5	15.1	13.28	49	6.0	100%
	5/2/2007	14:30	72.9	15.4	13.51	50	5.0	100%
	5/10/2007	14:30	76.1	15.0	13.20	49	4.5	100%
	5/16/2007	11:30	71.1	14.6	12.77	51	4.0	100%
	5/21/2007	10:30	71.6	47.7	41.73	51	0.9	100%
	5/29/2007	10:00	79.9	14.2	12.46	50	0.7	100%
	6/5/2007	14:30	72.1	15.2	12.92	61	0.7	100%
	6/15/2007	7:30	71.1	61.5	52.89	57	0.5	100%
	6/19/2007	16:15	76.2	60.0	57.83	14.7	0.4	100%
	6/28/2007	14:30	74.4	14.4	12.31	59	0.3	100%
	7/5/2007	12:30	77.6	14.0	11.94	60	0.2	100%
	7/11/2007	17:00	72.1	14.3	12.16	61	0.1	100%
	7/18/2007	11:00	74.1	14.2	12.04	62	0.0	100%

TABLE 3 - WELLHEAD FIELD DATA
Site Nam CRE Former C-6 Facility
Location: Los Angeles, California
System: Building 1-36 SVE System

WELL ID	DATE	TIME	INLET TEMP (deg F)	FLOW RATE (acfm)	FLOW RATE (scfm)	VACUUM (inches of H2O)	WELLHEAD PID (ppmv)	% Open
	7/23/2007	7:30	68.2	14.3	12.09	63	0.0	100%
	8/2/2007	16:20	69.9	14.7	12.57	59	0.0	100%
	8/9/2007	14:00	72.8	14.0	12.18	53.0	0.0	100%
	8/16/2007	NM	NM	NM	NM	12	NM	0%
	8/22/2007	NM	NM	NM	NM	14	NM	0%
	8/30/2007	NM	NM	NM	NM	15	NM	0%
	9/6/2007	NM	NM	NM	NM	13	NM	0%
	9/10/2007	NM	NM	NM	NM	13	NM	0%
	9/20/2007	NM	NM	NM	NM	10	NM	0%
	9/26/2007	NM	NM	NM	NM	10	NM	0%
	10/4/2007	NM	NM	NM	NM	11	NM	0%
	10/18/2007	14:02	74.2	9.7	9.22	20	0.3	50%
	10/23/2007	13:20	84.7	9.8	9.29	21	0.2	50%
	11/1/2007	13:50	82.5	9.6	9.10	21	0.2	50%
	11/7/2007	14:00	72.6	9.7	8.99	30	0.0	50%
	11/16/2007	NM	NM	NM	NM	NM	NM	100%
	11/21/2007	13:30	67.1	31.6	26.79	62.0	0.0	100%
	11/26/2007	14:00	65.1	31.0	26.28	62.0	0.0	100%
	11/28/2007	NM	NM	NM	NM	NM	NM	0%
VEW-11A*	3/2/2006	NM	NM	NM	NM	NM	NM	0%
	3/12/2006	NM	NM	NM	NM	NM	NM	0%
	3/17/2006	NM	NM	NM	NM	NM	NM	0%
	3/24/2006	NM	NM	NM	NM	NM	NM	0%
	4/5/2006	NM	NM	NM	NM	NM	NM	0%
	4/12/2006	NM	NM	NM	NM	6	NM	0%
	4/19/2006	12:10	71.3	20.1	18.62	30	28.7	25%
	4/26/2006	14:30	61.7	43.1	39.40	35	2.2	25%
	5/3/2006	15:30	68.2	23.9	22.67	21	2.0	25%
	5/11/2006	13:12	63.9	25.2	23.59	26	1.7	25%
	5/19/2006	12:30	66.2	25.5	23.93	25	1.7	25%
	5/24/2006	11:43	68.2	25.0	23.47	25	1.5	25%
	6/1/2006	12:29	69.3	25.5	23.93	25	2.3	25%
	6/7/2006	12:05	61.5	22.6	21.21	25	2.2	25%
	6/14/2006	11:53	61.3	21.9	20.50	26	2.1	25%
	6/23/2006	11:35	63.3	22.9	21.49	25	2.1	25%
	6/28/2006	12:32	65.1	22.8	21.40	25	2.0	25%
	7/3/2006	12:57	65.3	22.0	20.65	25	1.9	25%
	7/13/2006	14:50	97.3	28.1	26.44	24	1.6	25%
	7/21/2006	19:45	82.8	28.0	26.28	25	3.6	25%
	8/16/2006	16:26	80.7	27.6	25.84	26	3.3	25%
	8/23/2006	13:47	91.5	28.8	27.03	25	3.3	25%
	8/29/2006	12:47	87.3	28.1	26.31	26	3.3	25%
	9/9/2006	9:07	85.1	28.4	26.52	27	3.0	25%
	9/13/2006	17:36	76.1	30.1	28.25	25	3.3	25%
	9/22/2006	17:17	74.9	31.1	29.11	26	3.9	25%
	9/28/2006	13:58	76.9	32.3	30.32	25	4.1	25%
	10/2/2006	12:48	79.4	32.6	30.52	26	4.4	25%

TABLE 3 - WELLHEAD FIELD DATA
Site Nam CRE Former C-6 Facility
Location: Los Angeles, California
System: Building 1-36 SVE System

WELL ID	DATE	TIME	INLET TEMP (deg F)	FLOW RATE (acfm)	FLOW RATE (scfm)	VACUUM (inches of H2O)	WELLHEAD PID (ppmv)	% Open
	10/9/2006	15:28	73.1	33.2	31.00	27	4.0	25%
	10/20/2006	16:28	78.9	33.6	31.37	27	4.2	25%
	10/27/2006	14:48	78.5	34.3	31.86	29	3.9	25%
	11/2/2006	16:12	76.9	34.6	32.05	30	3.8	25%
	11/17/2006	18:20	76.6	34.2	31.60	31	4.6	25%
	11/20/2006	21:05	70.0	30.6	28.20	32	4.9	25%
	11/28/2006	18:00	68.8	31.7	28.98	35	4.6	25%
	12/8/2006	18:05	76.5	32.0	29.25	35	4.4	25%
	12/15/2006	11:30	67.1	31.6	28.73	37	4.1	25%
	12/19/2006	18:50	76.8	32.0	29.09	37	3.7	25%
	12/27/2006	18:30	74.7	33.2	30.18	37	3.3	25%
	1/4/2007	8:40	64.5	31.3	28.46	37	0.9	25%
	1/12/2007	17:30	61.3	32.8	29.82	37	0.7	25%
	1/20/2007	17:20	69.1	32.4	29.54	36	0.6	25%
	1/27/2007	7:20	62.1	33.4	30.37	37	0.4	25%
	1/31/2007	13:50	67.3	32.4	29.77	33	1.1	25%
	2/7/2007	16:50	68.5	33.8	30.73	37	1.0	25%
	2/16/2007	7:20	67.9	33.4	30.28	38	1.1	25%
	2/20/2007	17:40	69.7	33.1	30.17	36	1.8	25%
	3/1/2007	18:10	68.7	34.6	31.29	39	2.1	25%
	3/7/2007	18:40	69.8	34.8	31.38	40	2.2	25%
	3/14/2007	19:32	74.8	34.1	31.09	36	2.3	25%
	3/20/2007	17:50	68.9	34.8	31.64	37	2.8	25%
	3/28/2007	19:45	69.4	34.1	30.92	38	3.0	25%
	4/5/2007	17:30	71.9	33.6	30.63	36	3.3	25%
	4/9/2007	19:40	74.8	34.7	30.18	53	3.0	25%
	4/18/2007	16:40	74.1	35.8	32.37	39	2.8	25%
	4/23/2007	17:40	75.1	35.6	32.19	39	2.1	25%
	5/2/2007	17:50	72.6	35.0	31.65	39	1.6	25%
	5/10/2007	17:40	76.5	35.6	32.28	38	1.4	25%
	5/16/2007	14:40	71.3	35.8	32.28	40	1.3	25%
	5/21/2007	13:40	72.6	39.2	33.42	60	0.4	25%
	5/29/2007	13:10	80.2	39.1	35.26	40	0.0	25%
	6/5/2007	NM	NM	NM	NM	4	NM	0%
	6/15/2007	NM	NM	NM	NM	3	NM	0%
	6/19/2007	NM	NM	NM	NM	4	NM	0%
	6/28/2007	NM	NM	NM	NM	4	NM	0%
	7/5/2007	NM	NM	NM	NM	4	NM	0%
	7/11/2007	NM	NM	NM	NM	4	NM	0%
	7/18/2007	NM	NM	NM	NM	4	NM	0%
	7/23/2007	NM	NM	NM	NM	5	NM	0%
	8/2/2007	NM	NM	NM	NM	4	NM	0%
	8/9/2007	NM	NM	NM	NM	3	NM	0%
	8/16/2007	NM	NM	NM	NM	3	NM	0%
	8/22/2007	NM	NM	NM	NM	5	NM	0%
	8/30/2007	NM	NM	NM	NM	5	NM	0%
	9/6/2007	NM	NM	NM	NM	3	NM	0%
	9/10/2007	NM	NM	NM	NM	3	NM	0%

TABLE 3 - WELLHEAD FIELD DATA
Site Nam CRE Former C-6 Facility
Location: Los Angeles, California
System: Building 1-36 SVE System

WELL ID	DATE	TIME	INLET TEMP (deg F)	FLOW RATE (acfm)	FLOW RATE (scfm)	VACUUM (inches of H2O)	WELLHEAD PID (ppmv)	% Open
	9/11/2007	7:10	70.3	36.7	33.46	36	0.4	100%
	9/20/2007	17:50	74.1	37.3	33.45	42	0.3	100%
	9/26/2007	17:50	78.2	37.1	33.27	42	0.1	100%
	10/4/2007	16:50	71.8	37.4	33.36	44	0.0	100%
	10/18/2007	17:28	74.9	26.6	25.42	18	0.0	25%
	10/23/2007	18:20	84.3	26.1	24.88	19	0.0	25%
	11/1/2007	18:40	82.7	26.6	25.36	19	0.0	25%
	11/7/2007	18:40	72.5	26.8	24.89	29	0.0	25%
	11/16/2007	NM	NM	NM	NM	NM	NM	0%
	3/27/2008	15:15	79.5	81.4	71.21	51	2.50	100%
	4/1/2008	16:45	69.9	81.9	71.24	53	2.10	100%
	4/10/2008	14:30	72.3	82.1	71.01	55	1.40	100%
	4/16/2008	16:00	71.4	82.9	71.70	55	1.00	100%
	4/30/2008	12:45	66.2	82.9	71.70	55	0.80	100%
	5/8/2008	14:30	69.3	82.9	71.50	56	1.00	100%
	5/14/2008	19:45	76.7	82.6	71.24	56	0.60	100%
	5/21/2008	19:45	73.1	81.2	71.23	50	0.40	100%
	5/28/2008	19:30	65.0	80.6	69.71	55	0.20	100%
	6/4/2008	19:30	71.6	80.0	69.98	51	0.10	100%
	6/11/2008	14:45	76.6	80.6	70.11	53	0.00	100%
	6/23/2008	17:30	NM	33.8	31.72	25	NM	25%
	6/25/2008	18:30	81.3	33.7	31.63	25	6.10	25%
	7/1/2008	NM	NM	33.4	31.19	27	8.10	25%
VEW-11B*	3/2/2006	NM	NM	NM	NM	NM	NM	0%
	3/12/2006	NM	NM	NM	NM	NM	NM	0%
	3/17/2006	NM	NM	NM	NM	NM	NM	0%
	3/24/2006	NM	NM	NM	NM	NM	NM	0%
	4/5/2006	NM	NM	NM	NM	NM	NM	0%
	4/12/2006	NM	NM	NM	NM	10	NM	0%
	4/19/2006	12:15	71.4	26.6	24.25	36	30.2	25%
	4/26/2006	14:35	61.9	36.1	32.82	37	3.9	25%
	5/3/2006	15:34	68.3	7.85	7.35	26	3.3	25%
	5/11/2006	13:19	63.8	7.97	7.34	32	3.0	25%
	5/19/2006	12:37	66.0	7.5	6.95	30	2.8	25%
	5/24/2006	11:50	68.1	7.3	6.76	30	2.4	25%
	6/1/2006	12:35	69.4	7.0	6.48	30	2.0	25%
	6/7/2006	12:11	61.0	7.2	6.67	30	1.8	25%
	6/14/2006	12:00	60.9	6.9	6.39	30	1.4	25%
	6/23/2006	11:42	63.1	7.0	6.48	30	1.7	25%
	6/28/2006	12:39	65.8	7.0	6.48	30	1.0	25%
	7/3/2006	13:04	65.4	6.9	6.39	30	0.6	25%
	7/13/2006	14:57	97.5	9.4	8.68	31	0.5	25%
	7/21/2006	19:50	82.6	9.5	8.78	31	1.1	25%
	8/16/2006	16:32	79.6	9.6	8.85	32	0.9	25%
	8/23/2006	13:54	91.3	11.4	10.56	30	2.6	25%
	8/29/2006	12:54	87.1	14.0	12.97	30	2.4	25%
	9/9/2006	9:14	85.3	14.6	13.52	30	2.2	25%

TABLE 3 - WELLHEAD FIELD DATA
Site Nam CRE Former C-6 Facility
Location: Los Angeles, California
System: Building 1-36 SVE System

WELL ID	DATE	TIME	INLET TEMP (deg F)	FLOW RATE (acfm)	FLOW RATE (scfm)	VACUUM (inches of H2O)	WELLHEAD PID (ppmv)	% Open
	9/13/2006	17:42	76.5	15.1	14.10	27	2.7	25%
	9/22/2006	17:24	74.3	15.8	14.48	34	2.6	25%
	9/28/2006	14:05	76.2	15.6	14.34	33	2.8	25%
	10/2/2006	12:56	78.9	15.9	14.53	35	3.0	25%
	10/9/2006	15:35	72.8	16.7	15.26	35	2.6	25%
	10/20/2006	16:35	78.0	16.9	15.45	35	2.9	25%
	10/27/2006	14:56	78.7	17.6	16.04	36	1.4	25%
	11/2/2006	16:19	76.4	17.9	16.32	36	1.2	25%
	11/17/2006	18:30	76.1	12.4	11.15	41	1.2	25%
	11/20/2006	21:15	70.5	12.0	10.76	42	1.1	25%
	11/28/2006	18:10	68.1	12.2	10.91	43	0.9	25%
	12/8/2006	18:15	76.1	14.2	12.60	46	0.9	25%
	12/15/2006	11:40	67.7	14.4	12.67	49	0.4	25%
	12/19/2006	19:00	76.7	14.8	12.98	50	0.4	25%
	12/27/2006	18:40	74.1	15.9	13.95	50	0.5	25%
	1/4/2007	8:50	64.6	16.9	14.82	50	0.0	25%
	1/12/2007	17:40	61.7	17.1	14.92	52	0.0	25%
	1/20/2007	17:30	69.2	17.7	15.48	51	0.0	25%
	1/27/2007	7:30	62.7	17.8	15.61	50	0.0	25%
	1/31/2007	14:00	67.7	13.1	11.65	45	0.9	25%
	2/7/2007	17:00	68.9	13.9	12.19	50	0.5	25%
	2/16/2007	7:30	67.4	14.2	12.49	49	0.4	25%
	2/20/2007	17:50	69.8	14.9	13.18	47	0.5	25%
	3/1/2007	18:20	68.7	15.3	13.38	51	0.4	25%
	3/7/2007	18:50	67.1	15.9	13.91	51	0.3	25%
	3/14/2007	19:37	74.4	15.8	13.86	50	0.5	25%
	3/20/2007	18:00	68.8	16.1	14.12	50	0.4	25%
	3/28/2007	19:55	69.5	16.7	14.65	50	0.5	25%
	4/5/2007	17:50	71.8	16.8	14.74	50	0.6	25%
	4/9/2007	NM	NM	NM	NM	11	NM	0%
	4/18/2007	NM	NM	NM	NM	16	NM	0%
	4/23/2007	NM	NM	NM	NM	16	NM	0%
	5/2/2007	NM	NM	NM	NM	16	NM	0%
	5/10/2007	NM	NM	NM	NM	17	NM	0%
	5/16/2007	NM	NM	NM	NM	18	NM	0%
	5/21/2007	NM	NM	NM	NM	18	NM	0%
	5/29/2007	NM	NM	NM	NM	18	NM	0%
	6/5/2007	NM	NM	NM	NM	10	NM	0%
	6/15/2007	NM	NM	NM	NM	9	NM	0%
	6/19/2007	NM	NM	NM	NM	10	NM	0%
	6/28/2007	NM	NM	NM	NM	10	NM	0%
	7/5/2007	NM	NM	NM	NM	10	NM	0%
	7/11/2007	NM	NM	NM	NM	10	NM	0%
	7/18/2007	NM	NM	NM	NM	10	NM	0%
	7/23/2007	NM	NM	NM	NM	10	NM	0%
	8/2/2007	NM	NM	NM	NM	10	NM	0%
	8/9/2007	NM	NM	NM	NM	7	NM	0%
	8/16/2007	NM	NM	NM	NM	8	NM	0%

TABLE 3 - WELLHEAD FIELD DATA
Site Nam CRE Former C-6 Facility
Location Los Angeles, California
System: Building 1-36 SVE System

WELL ID	DATE	TIME	INLET TEMP (deg F)	FLOW RATE (acfm)	FLOW RATE (scfm)	VACUUM (inches of H2O)	WELLHEAD PID (ppmv)	% Open
	8/22/2007	NM	NM	NM	NM	8	NM	0%
	8/30/2007	NM	NM	NM	NM	8	NM	0%
	9/6/2007	NM	NM	NM	NM	7	NM	0%
	9/10/2007	NM	NM	NM	NM	7	NM	0%
	9/11/2007	7:00	70.2	12.1	11.09	34	0.3	100%
	9/20/2007	18:00	74.8	41.3	36.63	46	0.2	100%
	9/26/2007	18:00	78.4	41.8	37.18	45	0.1	100%
	10/4/2007	17:00	71.4	41.7	36.58	50	0.1	100%
	10/18/2007	17:35	74.3	10.6	9.85	29	0.0	25%
	10/23/2007	18:30	84.7	10.4	9.66	29	0.0	25%
	11/1/2007	18:50	82.9	10.8	10.03	29	0.0	25%
	11/7/2007	18:50	72.1	10.4	9.40	39	0.0	25%
	11/16/2007	18:45	70.6	30.9	25.66	69	0.0	100%
	11/21/2007	16:30	68.3	49.6	41.07	70	0.0	100%
	11/26/2007	17:00	65.0	49.0	40.58	70	0.0	100%
	11/28/2007	NM	NM	NM	NM	NM	NM	0%
VEW-12	3/2/2006	NM	NM	NM	NM	NM	NM	0%
	3/10/2006	NM	NM	NM	NM	NM	NM	0%
	3/16/2006	NM	NM	NM	NM	NM	NM	0%
	3/23/2006	NM	NM	NM	NM	NM	NM	0%
	4/5/2006	NM	NM	NM	NM	NM	NM	0%
	4/12/2006	NM	NM	NM	NM	11	NM	0%
	4/19/2006	NM	NM	NM	NM	14	NM	0%
	4/26/2006	NM	NM	NM	NM	14	NM	0%
	5/3/2006	NM	NM	NM	NM	8	NM	0%
	5/11/2006	NM	NM	NM	NM	9	NM	0%
	5/19/2006	9:05	NM	NM	NM	14	NM	0%
	5/24/2006	NM	NM	NM	NM	13	NM	0%
	6/1/2006	NM	NM	NM	NM	12	NM	0%
	6/7/2006	NM	NM	NM	NM	14	NM	0%
	6/14/2006	NM	NM	NM	NM	15	NM	0%
	6/23/2006	NM	NM	NM	NM	14	NM	0%
	6/28/2006	8:03	NM	NM	NM	14	NM	0%
	7/3/2006	NM	NM	NM	NM	14	NM	0%
	7/13/2006	12:00	97.7	16.4	15.2	30	21.1	75%
	7/21/2006	17:30	82.7	16.2	15.0	30	20.1	75%
	8/16/2006	12:39	79.8	16.3	15.1	30	19.1	75%
	8/23/2006	8:43	90.9	14.1	13.0	31	14.9	75%
	8/29/2006	8:03	86.7	13.8	12.7	31	14.1	75%
	9/9/2006	11:45	84.7	14.1	13.0	31	13.6	75%
	9/13/2006	14:54	76.5	15.0	13.9	31	13.9	75%
	9/22/2006	14:03	73.5	15.9	14.7	31	14.8	75%
	9/28/2006	10:48	76.3	16.3	15.1	31	14.6	75%
	10/2/2006	8:14	78.9	17.2	15.8	33	14.9	75%
	10/9/2006	12:04	72.8	17.0	15.6	33	14.6	75%
	10/20/2006	13:03	79.6	17.4	16.0	33	14.3	75%
	10/27/2006	11:12	77.1	17.9	16.4	35	14.8	75%

TABLE 3 - WELLHEAD FIELD DATA
Site Nam CRE Former C-6 Facility
Location: Los Angeles, California
System: Building 1-36 SVE System

WELL ID	DATE	TIME	INLET TEMP (deg F)	FLOW RATE (acfm)	FLOW RATE (scfm)	VACUUM (inches of H2O)	WELLHEAD PID (ppmv)	% Open
	11/2/2006	13:03	76.2	16.1	14.7	35	14.4	75%
	11/17/2006	14:10	76.3	17.5	15.8	40	14.4	75%
	11/20/2006	16:55	70.4	17.6	15.8	41	14.0	75%
	11/27/2006	16:30	71.4	39.6	35.2	45	14.0	75%
	12/8/2006	13:55	76.9	40.1	35.6	46	12.1	75%
	12/15/2006	7:10	67.1	40.3	35.7	46	10.2	75%
	12/19/2006	14:10	73.6	41.6	37.0	45	9.0	75%
	12/27/2006	14:20	74.4	41.4	36.6	47	6.9	75%
	1/3/2007	14:10	76.5	41.0	36.3	47	6.0	75%
	1/11/2007	15:25	68.5	40.6	35.9	47	5.1	75%
	1/17/2007	16:10	67.5	40.1	35.5	47	5.0	75%
	1/26/2007	16:25	69.1	38.1	33.7	47	4.0	75%
	1/31/2007	9:40	67.6	17.2	15.3	45	0.4	75%
	2/7/2007	12:10	68.3	17.6	15.6	47	0.2	75%
	2/15/2007	15:40	71.5	17.0	15.0	47	0.0	75%
	2/20/2007	13:20	69.9	16.5	14.7	45	0.0	75%
	3/1/2007	7:20	63.6	16.8	14.8	48	0.0	75%
	3/7/2007	14:50	67.1	16.6	14.6	48	0.0	75%
	3/14/2007	16:51	74.1	16.8	14.8	48	0.0	75%
	3/20/2007	14:00	68.7	16.1	14.2	48	0.0	75%
	3/27/2007	NM	NM	NM	NM	14	NM	0%
	4/5/2007	NM	NM	NM	NM	12	NM	0%
	4/9/2007	NM	NM	NM	NM	11	NM	0%
	4/18/2007	NM	NM	NM	NM	14	NM	0%
	4/23/2007	NM	NM	NM	NM	14	NM	0%
	5/2/2007	NM	NM	NM	NM	15	NM	0%
	5/10/2007	NM	NM	NM	NM	15	NM	0%
	5/16/2007	NM	NM	NM	NM	15	NM	0%
	5/21/2007	NM	NM	NM	NM	16	NM	0%
	5/29/2007	NM	NM	NM	NM	15	NM	0%
	6/5/2007	NM	NM	NM	NM	16	NM	0%
	6/15/2007	NM	NM	NM	NM	14	NM	0%
	6/19/2007	NM	NM	NM	NM	18	NM	0%
	6/28/2007	NM	NM	NM	NM	17	NM	0%
	7/5/2007	NM	NM	NM	NM	17	NM	0%
	7/11/2007	NM	NM	NM	NM	18	NM	0%
	7/18/2007	NM	NM	NM	NM	19	NM	0%
	7/23/2007	NM	NM	NM	NM	19	NM	0%
	8/2/2007	NM	NM	NM	NM	17	NM	0%
	8/9/2007	NM	NM	NM	NM	16	NM	0%
	8/16/2007	NM	NM	NM	NM	15	NM	0%
	8/22/2007	NM	NM	NM	NM	22	NM	0%
	8/30/2007	NM	NM	NM	NM	21	NM	0%
	9/6/2007	NM	NM	NM	NM	20	NM	0%
	9/10/2007	NM	NM	NM	NM	20	NM	0%
	9/11/2007	7:20	70.4	14.8	13.4	39	0.3	100%
	9/20/2007	15:30	74.4	14.6	13.0	45	0.3	100%
	9/26/2007	15:10	78.6	14.8	13.2	45	0.2	100%

TABLE 3 - WELLHEAD FIELD DATA
Site Nam CRE Former C-6 Facility
Location Los Angeles, California
System: Building 1-36 SVE System

WELL ID	DATE	TIME	INLET TEMP (deg F)	FLOW RATE (acfm)	FLOW RATE (scfm)	VACUUM (inches of H2O)	WELLHEAD PID (ppmv)	% Open
	10/4/2007	14:40	71.6	14.4	12.8	46	0.2	100%
	10/18/2007	14:23	74.5	14.2	13.3	27	0.1	75%
	10/23/2007	13:50	84.2	14.4	13.4	27	0.2	75%
	11/1/2007	14:20	82.3	14.8	13.8	27	0.0	75%
	11/7/2007	14:30	72.9	14.5	13.2	36	0.0	75%
	11/16/2007	NM	NM	NM	NM	16	NM	0%
	3/27/2008	13:00	79.4	36.2	31.3	55	3.2	100%
	4/1/2008	14:30	69.3	35.9	31.0	56	3.0	100%
	4/10/2008	12:15	72.4	36.2	31.1	57	2.1	100%
	4/16/2008	13:45	71.9	36.6	31.5	57	1.8	100%
	4/30/2008	10:30	66.0	36.5	31.5	56	1.2	100%
	5/8/2008	12:15	69.9	36.5	31.4	57	1.0	100%
	5/14/2008	17:30	76.4	36.3	31.1	58	0.7	100%
	5/20/2008	17:30	72.6	36.0	31.2	54	0.5	100%
	5/28/2008	17:15	65.3	36.6	32.1	50	0.2	100%
	6/4/2008	17:15	71.2	36.3	31.4	55	0.0	100%
	6/11/2008	12:30	76.1	36.9	32.0	54	0.0	100%
	6/23/2008	19:40	NM	14.3	13.3	29	NM	15%
	6/26/2008	19:00	79.3	14.8	13.7	30	4.9	15%
	7/1/2008	NM	NM	14.3	13.0	36	1.3	15%
VEW-13A	3/2/2006	11:35	67.4	16.2	14.57	41	16.1	100%
	3/10/2006	12:27	55.6	8.4	7.84	27	8.6	50%
	3/16/2006	17:08	57.0	9.2	8.59	27	9.1	50%
	3/23/2006	12:27	63.9	9.0	8.40	27	6.3	50%
	3/31/2006	9:10	59.9	13.8	12.78	30	14.7	50%
	4/5/2006	8:50	56.4	14.8	13.71	30	13.9	50%
	4/12/2006	8:35	60.9	12.8	11.86	30	10.9	50%
	4/19/2006	8:10	71.0	26.8	24.43	36	12.2	50%
	4/26/2006	9:02	61.4	27.1	24.70	36	14.7	50%
	5/3/2006	13:16	67.4	10.3	9.69	24	11.6	50%
	5/11/2006	9:32	63.4	11.0	10.19	30	11.2	50%
	5/19/2006	8:30	65.5	11.8	11.02	27	11.0	50%
	5/24/2006	8:25	67.2	11.9	11.11	27	10.9	50%
	6/1/2006	9:10	69.0	12.1	11.30	27	10.0	50%
	6/7/2006	8:37	60.6	12.0	11.15	29	9.1	50%
	6/14/2006	8:27	60.8	11.8	10.96	29	9.0	50%
	6/23/2006	7:58	61.9	12.1	11.24	29	8.6	50%
	6/28/2006	7:28	63.7	12.6	11.76	27	9.0	50%
	7/3/2006	8:28	64.6	12.7	11.86	27	8.7	50%
	7/13/2006	11:00	97.5	11.3	10.47	30	8.6	75%
	7/21/2006	17:05	82.3	11.4	10.56	30	8.7	75%
	8/16/2006	12:09	79.8	10.6	9.82	30	8.6	75%
	8/23/2006	8:08	90.7	11.8	10.93	30	6.7	75%
	8/29/2006	7:28	86.6	12.1	11.21	30	6.4	75%
	9/9/2006	11:10	84.6	12.1	11.21	30	6.3	75%
	9/13/2006	14:24	76.6	12.3	11.39	30	6.4	75%
	9/22/2006	13:28	73.9	12.6	11.67	30	6.7	75%

TABLE 3 - WELLHEAD FIELD DATA
Site Nam CRE Former C-6 Facility
Location: Los Angeles, California
System: Building 1-36 SVE System

WELL ID	DATE	TIME	INLET TEMP (deg F)	FLOW RATE (acfm)	FLOW RATE (scfm)	VACUUM (inches of H2O)	WELLHEAD PID (ppmv)	% Open
	9/28/2006	10:13	76.5	12.1	11.21	30	6.8	75%
	10/2/2006	7:38	78.4	14.2	13.05	33	7.2	75%
	10/9/2006	11:28	72.6	14.4	13.23	33	7.6	75%
	10/20/2006	12:28	79.8	14.2	13.05	33	7.5	75%
	10/27/2006	10:32	77.8	14.4	13.20	34	7.0	75%
	11/2/2006	12:28	76.6	14.5	13.32	33	7.7	75%
	11/17/2006	NM	NM	NM	NM	14	NM	0%
	11/20/2006	NM	NM	NM	NM	14	NM	0%
	11/27/2006	NM	NM	NM	NM	16	NM	0%
	12/8/2006	NM	NM	NM	NM	15	NM	0%
	12/15/2006	NM	NM	NM	NM	15	NM	0%
	12/19/2006	NM	NM	NM	NM	16	NM	0%
	12/27/2006	NM	NM	NM	NM	14	NM	0%
	1/3/2007	NM	NM	NM	NM	14	NM	0%
	1/11/2007	NM	NM	NM	NM	14	NM	0%
	1/17/2007	NM	NM	NM	NM	14	NM	0%
	1/26/2007	NM	NM	NM	NM	14	NM	0%
	1/31/2007	NM	NM	NM	NM	6	NM	0%
	2/7/2007	NM	NM	NM	NM	10	NM	0%
	2/15/2007	NM	NM	NM	NM	14	NM	0%
	2/20/2007	NM	NM	NM	NM	15	NM	0%
	3/1/2007	NM	NM	NM	NM	13	NM	0%
	3/7/2007	NM	NM	NM	NM	13	NM	0%
	3/14/2007	NM	NM	NM	NM	14	NM	0%
	3/20/2007	NM	NM	NM	NM	14	NM	0%
	3/27/2007	NM	NM	NM	NM	15	NM	0%
	4/5/2007	NM	NM	NM	NM	15	NM	0%
	4/9/2007	NM	NM	NM	NM	15	NM	0%
	4/18/2007	NM	NM	NM	NM	14	NM	0%
	4/23/2007	NM	NM	NM	NM	14	NM	0%
	5/2/2007	NM	NM	NM	NM	13	NM	0%
	5/10/2007	NM	NM	NM	NM	14	NM	0%
	5/16/2007	NM	NM	NM	NM	14	NM	0%
	5/21/2007	NM	NM	NM	NM	14	NM	0%
	5/29/2007	NM	NM	NM	NM	15	NM	0%
	6/5/2007	NM	NM	NM	NM	15	NM	0%
	6/15/2007	NM	NM	NM	NM	10	NM	0%
	6/19/2007	NM	NM	NM	NM	15	NM	0%
	6/28/2007	NM	NM	NM	NM	15	NM	0%
	7/5/2007	NM	NM	NM	NM	16	NM	0%
	7/11/2007	NM	NM	NM	NM	16	NM	0%
	7/18/2007	NM	NM	NM	NM	16	NM	0%
	7/23/2007	NM	NM	NM	NM	16	NM	0%
	8/2/2007	NM	NM	NM	NM	16	NM	0%
	8/9/2007	NM	NM	NM	NM	15	NM	0%
	8/9/2007	17:40	72.3	21.7	19.2	47	0.3	50%
	8/16/2007	9:10	85.1	21.8	19.3	47	0.8	50%
	8/22/2007	7:40	70.6	22.4	19.6	50	0.4	50%

TABLE 3 - WELLHEAD FIELD DATA
Site Nam CRE Former C-6 Facility
Location Los Angeles, California
System: Building 1-36 SVE System

WELL ID	DATE	TIME	INLET TEMP (deg F)	FLOW RATE (acfm)	FLOW RATE (scfm)	VACUUM (inches of H2O)	WELLHEAD PID (ppmv)	% Open
	8/30/2007	15:30	88.5	22.1	19.4	50	0.3	50%
	9/6/2007	8:10	74.3	22.3	19.6	50	0.1	50%
	9/10/2007	14:10	76.4	22.3	19.6	50	0.0	50%
	9/20/2007	15:00	74.9	22.8	20.3	44	0.1	50%
	9/26/2007	14:40	78.1	22.9	20.4	44	0.2	50%
	10/4/2007	14:10	71.4	22.6	20.0	46	0.1	50%
	10/18/2007	13:48	74.4	11.7	11.0	25	0.0	75%
	10/23/2007	13:00	84.5	11.8	11.1	25	0.0	75%
	11/1/2007	13:30	82.6	11.2	10.5	25	0.0	75%
	11/7/2007	13:40	72.7	11.6	10.6	35	0.0	75%
	11/16/2007	NM	NM	NM	NM	16	NM	0%
	3/27/2008	12:30	79.9	29.8	25.8	55	4.1	100%
	4/1/2008	14:00	69.1	30.3	26.2	55	3.5	100%
	4/10/2008	11:45	72.0	30.0	25.9	56	3.0	100%
	4/16/2008	13:15	71.2	30.6	26.4	56	2.6	100%
	4/30/2008	10:00	66.3	30.5	26.3	56	2.4	100%
	5/8/2008	11:45	69.7	30.5	26.4	55	2.0	100%
	5/14/2008	17:00	76.7	31.0	26.7	56	1.5	100%
	5/20/2008	17:00	72.1	30.5	26.5	53	1.3	100%
	5/28/2008	16:45	65.9	30.1	26.3	52	0.9	100%
	6/4/2008	16:45	71.9	30.5	26.4	55	0.5	100%
	6/11/2008	12:00	76.8	30.2	26.1	55	0.3	100%
	6/23/2008	20:20	NM	13.6	12.6	31	NM	25%
	6/26/2008	20:00	79.6	13.4	12.4	31	2.6	25%
	7/1/2008	NM	NM	13.5	12.4	34	1.4	25%
VEW-13B	3/2/2006	11:30	65.6	18.4	16.68	38	26.1	100%
	3/10/2006	12:20	55.3	11.3	10.61	25	14.6	50%
	3/16/2006	17:01	57.7	11.6	10.89	25	15.0	50%
	3/23/2006	12:20	63.8	11.5	10.79	25	10.6	50%
	3/31/2006	9:00	60.3	14.3	13.25	30	29.6	50%
	4/5/2006	8:45	56.7	17.3	16.07	29	28.6	50%
	4/12/2006	8:25	61.2	15.2	14.08	30	25.2	50%
	4/19/2006	8:00	70.8	24.9	22.76	35	24.6	50%
	4/26/2006	8:58	61.3	24.8	22.67	35	1.4	50%
	5/3/2006	13:12	67.4	8.82	8.37	21	1.0	50%
	5/11/2006	9:24	63.3	9.31	8.67	28	0.9	50%
	5/19/2006	8:22	65.4	9.25	8.66	26	0.8	50%
	5/24/2006	8:18	67.4	9.1	8.52	26	0.7	50%
	6/1/2006	9:03	69.7	9.2	8.59	27	0.5	50%
	6/7/2006	8:30	60.0	9.0	8.38	28	0.4	50%
	6/14/2006	8:20	60.1	9.6	8.92	29	0.4	50%
	6/23/2006	7:51	61.5	8.7	8.14	26	0.4	50%
	6/28/2006	7:21	63.4	9.1	8.50	27	0.5	50%
	7/3/2006	8:21	64.4	9.0	8.43	26	0.5	50%
	7/13/2006	10:53	97.6	14.4	13.41	28	0.2	75%
	7/21/2006	17:00	82.5	14.3	13.32	28	0.2	75%
	8/16/2006	12:03	79.8	14.7	13.69	28	0.2	75%

TABLE 3 - WELLHEAD FIELD DATA
Site Nam CRE Former C-6 Facility
Location: Los Angeles, California
System: Building 1-36 SVE System

WELL ID	DATE	TIME	INLET TEMP (deg F)	FLOW RATE (acfm)	FLOW RATE (scfm)	VACUUM (inches of H2O)	WELLHEAD PID (ppmv)	% Open
	8/23/2006	8:01	90.3	14.0	12.97	30	0.2	75%
	8/29/2006	7:21	86.4	14.3	13.28	29	0.3	75%
	9/9/2006	11:03	84.4	14.7	13.65	29	0.2	75%
	9/13/2006	14:18	76.3	14.4	13.34	30	0.3	75%
	9/22/2006	13:21	73.2	14.8	13.71	30	0.6	75%
	9/28/2006	10:06	76.1	15.2	14.08	30	0.7	75%
	10/2/2006	7:31	78.3	16.0	14.78	31	0.8	75%
	10/9/2006	11:21	72.5	16.7	15.43	31	0.8	75%
	10/20/2006	12:21	79.8	16.8	15.52	31	0.7	75%
	10/27/2006	10:24	77.0	16.9	15.57	32	0.7	75%
	11/2/2006	12:21	76.4	16.7	15.39	32	0.7	75%
	11/17/2006	NM	NM	NM	NM	13	NM	0%
	11/20/2006	NM	NM	NM	NM	13	NM	0%
	11/27/2006	NM	NM	NM	NM	15	NM	0%
	12/8/2006	NM	NM	NM	NM	8	NM	0%
	12/15/2006	NM	NM	NM	NM	13	NM	0%
	12/19/2006	NM	NM	NM	NM	13	NM	0%
	12/27/2006	NM	NM	NM	NM	12	NM	0%
	1/3/2007	NM	NM	NM	NM	7	NM	0%
	1/11/2007	NM	NM	NM	NM	13	NM	0%
	1/17/2007	NM	NM	NM	NM	12	NM	0%
	1/26/2007	NM	NM	NM	NM	12	NM	0%
	1/31/2007	NM	NM	NM	NM	6	NM	0%
	2/7/2007	NM	NM	NM	NM	9	NM	0%
	2/15/2007	NM	NM	NM	NM	12	NM	0%
	2/20/2007	NM	NM	NM	NM	13	NM	0%
	3/1/2007	NM	NM	NM	NM	11	NM	0%
	3/7/2007	NM	NM	NM	NM	11	NM	0%
	3/14/2007	NM	NM	NM	NM	11	NM	0%
	3/20/2007	NM	NM	NM	NM	11	NM	0%
	3/27/2007	NM	NM	NM	NM	10	NM	0%
	4/5/2007	NM	NM	NM	NM	11	NM	0%
	4/9/2007	NM	NM	NM	NM	11	NM	0%
	4/18/2007	NM	NM	NM	NM	11	NM	0%
	4/23/2007	NM	NM	NM	NM	12	NM	0%
	5/2/2007	NM	NM	NM	NM	12	NM	0%
	5/10/2007	NM	NM	NM	NM	12	NM	0%
	5/16/2007	NM	NM	NM	NM	13	NM	0%
	5/21/2007	NM	NM	NM	NM	12	NM	0%
	5/29/2007	NM	NM	NM	NM	14	NM	0%
	6/5/2007	NM	NM	NM	NM	13	NM	0%
	6/15/2007	NM	NM	NM	NM	10	NM	0%
	6/19/2007	NM	NM	NM	NM	14	NM	0%
	6/28/2007	NM	NM	NM	NM	14	NM	0%
	7/5/2007	NM	NM	NM	NM	14	NM	0%
	7/11/2007	NM	NM	NM	NM	14	NM	0%
	7/18/2007	NM	NM	NM	NM	14	NM	0%
	7/23/2007	NM	NM	NM	NM	15	NM	0%

TABLE 3 - WELLHEAD FIELD DATA
Site Nam CRE Former C-6 Facility
Location Los Angeles, California
System: Building 1-36 SVE System

WELL ID	DATE	TIME	INLET TEMP (deg F)	FLOW RATE (acfm)	FLOW RATE (scfm)	VACUUM (inches of H2O)	WELLHEAD PID (ppmv)	% Open
	8/2/2007	NM	NM	NM	NM	15	NM	0%
	8/9/2007	NM	NM	NM	NM	13	NM	0%
	8/9/2007	17:50	72.2	29.6	26.3	45	0.0	50%
	8/16/2007	9:20	85.3	30.3	27.0	45	0.6	50%
	8/22/2007	7:30	70.4	30.3	26.7	48	0.1	50%
	8/30/2007	15:20	88.3	30.0	26.5	48	0.2	50%
	9/6/2007	8:00	74.7	30.6	27.1	46	0.1	50%
	9/10/2007	14:00	76.8	30.5	27.1	46	0.0	50%
	9/20/2007	14:50	74.4	31.0	27.8	42	0.0	50%
	9/26/2007	14:30	78.5	31.8	28.5	42	0.0	50%
	10/4/2007	14:00	71.9	31.2	27.9	43	0.0	50%
	10/18/2007	13:41	74.0	20.7	19.4	25	0.0	50%
	10/23/2007	12:50	84.7	20.8	19.5	25	0.0	50%
	11/1/2007	13:20	82.4	20.8	19.5	25	0.0	50%
	11/7/2007	13:30	72.5	20.5	18.6	37	0.0	50%
	11/16/2007	16:00	70.1	51.2	43.7	60	0.0	100%
	11/28/2007	NM	NM	NM	NM	NM	NM	0%
VEW-14A	3/2/2006	11:24	64.4	19.5	17.68	38	41.6	100%
	3/10/2006	12:14	54.9	11.0	10.32	25	40.6	50%
	3/16/2006	16:54	57.6	11.2	10.51	25	44.6	50%
	3/23/2006	12:13	64.1	11.4	10.67	26	41.3	50%
	3/31/2006	8:50	60.2	12.6	11.80	26	14.0	50%
	4/5/2006	8:40	56.8	15.3	14.21	29	14.9	50%
	4/12/2006	8:15	60.5	14.6	13.52	30	12.6	50%
	4/19/2006	7:50	70.9	20.4	18.80	32	13.8	50%
	4/26/2006	8:54	61.0	21.8	20.09	32	1.7	50%
	5/3/2006	13:08	65.5	16.8	15.93	21	1.9	50%
	5/11/2006	9:16	63.8	17.6	16.48	26	1.4	50%
	5/19/2006	8:14	65.3	17.7	16.61	25	1.6	50%
	5/24/2006	8:12	67.5	17.9	16.76	26	1.4	50%
	6/1/2006	8:57	69.5	17.6	16.48	26	1.0	50%
	6/7/2006	8:14	60.4	17.4	16.29	26	0.8	50%
	6/14/2006	8:14	60.4	15.8	14.79	26	1.0	50%
	6/23/2006	7:44	61.0	17.6	16.52	25	0.7	50%
	6/28/2006	7:14	63.7	17.4	16.33	25	0.6	50%
	7/3/2006	8:14	64.5	17.3	16.24	25	0.4	50%
	7/13/2006	10:47	97.4	14.2	13.29	26	0.1	75%
	7/21/2006	16:55	82.6	14.4	13.45	27	0.1	75%
	8/16/2006	11:57	79.5	14.6	13.60	28	0.0	75%
	8/23/2006	7:54	89.6	13.1	12.20	28	0.1	75%
	8/29/2006	7:14	86.7	13.3	12.35	29	0.1	75%
	9/9/2006	10:56	84.9	13.6	12.63	29	0.1	75%
	9/13/2006	14:12	76.0	13.8	12.82	29	0.0	75%
	9/22/2006	13:14	73.3	13.1	12.17	29	0.3	75%
	9/28/2006	9:59	76.3	13.6	12.66	28	0.8	75%
	10/2/2006	7:24	78.9	13.9	12.88	30	0.9	75%
	10/9/2006	11:14	72.4	14.1	13.06	30	1.0	100%

TABLE 3 - WELLHEAD FIELD DATA
Site Nam CRE Former C-6 Facility
Location: Los Angeles, California
System: Building 1-36 SVE System

WELL ID	DATE	TIME	INLET TEMP (deg F)	FLOW RATE (acfm)	FLOW RATE (scfm)	VACUUM (inches of H2O)	WELLHEAD PID (ppmv)	% Open
	10/20/2006	12:14	79.1	14.4	13.34	30	0.9	100%
	10/27/2006	10:16	77.6	14.9	13.73	32	0.8	100%
	11/2/2006	12:14	76.2	15.6	14.37	32	0.7	100%
	11/17/2006	NM	NM	NM	NM	9	NM	0%
	11/20/2006	NM	NM	NM	NM	10	NM	0%
	11/27/2006	NM	NM	NM	NM	10	NM	0%
	12/8/2006	NM	NM	NM	NM	9	NM	0%
	12/15/2006	NM	NM	NM	NM	10	NM	0%
	12/19/2006	NM	NM	NM	NM	10	NM	0%
	12/27/2006	NM	NM	NM	NM	9	NM	0%
	1/3/2007	NM	NM	NM	NM	9	NM	0%
	1/11/2007	NM	NM	NM	NM	9	NM	0%
	1/17/2007	NM	NM	NM	NM	9	NM	0%
	1/26/2007	NM	NM	NM	NM	9	NM	0%
	1/31/2007	NM	NM	NM	NM	5	NM	0%
	2/7/2007	NM	NM	NM	NM	8	NM	0%
	2/15/2007	NM	NM	NM	NM	9	NM	0%
	2/20/2007	NM	NM	NM	NM	10	NM	0%
	3/1/2007	NM	NM	NM	NM	8	NM	0%
	3/7/2007	NM	NM	NM	NM	9	NM	0%
	3/14/2007	NM	NM	NM	NM	8	NM	0%
	3/20/2007	NM	NM	NM	NM	8	NM	0%
	3/27/2007	NM	NM	NM	NM	9	NM	0%
	4/5/2007	NM	NM	NM	NM	9	NM	0%
	4/9/2007	NM	NM	NM	NM	10	NM	0%
	4/18/2007	NM	NM	NM	NM	9	NM	0%
	4/23/2007	NM	NM	NM	NM	9	NM	0%
	5/2/2007	NM	NM	NM	NM	9	NM	0%
	5/10/2007	NM	NM	NM	NM	9	NM	0%
	5/16/2007	NM	NM	NM	NM	9	NM	0%
	5/21/2007	NM	NM	NM	NM	9	NM	0%
	5/29/2007	NM	NM	NM	NM	10	NM	0%
	6/5/2007	NM	NM	NM	NM	9	NM	0%
	6/15/2007	NM	NM	NM	NM	6	NM	0%
	6/19/2007	NM	NM	NM	NM	9	NM	0%
	6/28/2007	NM	NM	NM	NM	9	NM	0%
	7/5/2007	NM	NM	NM	NM	9	NM	0%
	7/11/2007	NM	NM	NM	NM	10	NM	0%
	7/18/2007	NM	NM	NM	NM	10	NM	0%
	7/23/2007	NM	NM	NM	NM	10	NM	0%
	8/2/2007	NM	NM	NM	NM	10	NM	0%
	8/9/2007	NM	NM	NM	NM	10	NM	0%
	8/9/2007	18:00	72.8	23.8	21.2	45	0.1	50%
	8/16/2007	9:30	85.4	23.9	21.2	46	0.5	50%
	8/22/2007	7:20	70.5	24.5	21.6	48	0.1	50%
	8/30/2007	15:10	88.9	24.6	21.7	48	0.1	50%
	9/6/2007	7:50	74.4	24.7	21.9	46	0.0	50%
	9/10/2007	13:30	76.8	24.5	21.8	45	0.0	50%

TABLE 3 - WELLHEAD FIELD DATA
Site Nam CRE Former C-6 Facility
Location Los Angeles, California
System: Building 1-36 SVE System

WELL ID	DATE	TIME	INLET TEMP (deg F)	FLOW RATE (acfm)	FLOW RATE (scfm)	VACUUM (inches of H2O)	WELLHEAD PID (ppmv)	% Open
	9/20/2007	14:40	74.3	24.6	22.1	41	0.0	50%
	9/26/2007	14:20	78.4	24.6	22.1	42	0.0	50%
	10/4/2007	13:50	71.2	24.4	21.8	43	0.0	50%
	10/18/2007	13:34	74.7	24.3	22.9	24	0.0	75%
	10/23/2007	12:40	84.4	24.6	23.0	26	0.0	75%
	11/1/2007	13:10	82.9	24.0	22.5	26	0.0	75%
	11/7/2007	13:20	78.1	24.4	22.4	33	0.0	75%
	11/16/2007	NM	NM	NM	NM	NM	NM	0%
	6/23/2008	20:30	NM	13.5	12.7	23	NM	10%
	6/26/2008	20:15	79.9	13.0	12.2	24	3.40	10%
	7/1/2008	NM	NM	13.1	12.3	25	1.10	10%
VEW-14B	3/2/2006	11:18	67.6	44.9	40.49	40	48.6	100%
	3/10/2006	12:07	55.9	24.3	22.75	26	28.6	50%
	3/16/2006	16:47	57.9	24.6	23.03	26	27.1	50%
	3/23/2006	12:07	64.2	24.4	22.84	26	23.1	50%
	3/31/2006	8:40	59.6	23.4	21.79	28	24.4	50%
	4/5/2006	8:35	56.3	37.6	34.92	29	22.6	50%
	4/12/2006	8:05	61.4	33.9	31.40	30	21.7	50%
	4/19/2006	7:40	71.4	44.7	40.86	35	19.7	50%
	4/26/2006	8:50	61.7	44.8	40.95	35	11.5	50%
	5/3/2006	13:04	65.7	29.6	28.00	22	7.3	50%
	5/11/2006	9:08	63.8	30.7	28.51	29	7.3	50%
	5/19/2006	8:07	65.7	30.6	28.50	28	7.0	50%
	5/24/2006	8:06	69.6	31.0	28.87	28	7.1	50%
	6/1/2006	8:51	69.3	29.9	27.84	28	7.0	50%
	6/7/2006	8:07	60.5	29.7	27.66	28	6.6	50%
	6/14/2006	8:06	60.6	31.1	28.89	29	6.6	50%
	6/23/2006	7:37	61.4	29.6	27.64	27	6.5	50%
	6/28/2006	7:07	63.6	29.6	27.71	26	5.1	50%
	7/3/2006	8:07	64.1	29.7	27.73	27	4.9	50%
	7/13/2006	10:41	97.0	28.1	26.10	29	4.0	75%
	7/21/2006	16:50	82.7	28.6	26.56	29	3.5	75%
	8/16/2006	11:51	79.6	26.9	24.98	29	3.1	75%
	8/23/2006	7:47	89.8	29.8	27.60	30	3.3	75%
	8/29/2006	7:07	85.9	29.1	26.96	30	3.0	75%
	9/9/2006	10:49	84.7	30.1	27.81	31	2.8	75%
	9/13/2006	14:06	76.6	29.8	27.60	30	2.6	75%
	9/22/2006	13:07	73.6	31.2	28.90	30	2.1	75%
	9/28/2006	9:52	76.4	32.6	30.20	30	2.3	75%
	10/2/2006	7:17	78.6	33.1	30.50	32	2.1	75%
	10/9/2006	11:07	72.3	33.6	30.88	33	2.3	100%
	10/20/2006	12:07	79.6	33.1	30.58	31	2.5	100%
	10/27/2006	10:08	77.9	34.1	31.34	33	2.4	100%
	11/2/2006	12:07	76.8	34.4	31.36	36	2.8	100%
	11/17/2006	NM	NM	NM	NM	10	NM	0%
	11/20/2006	NM	NM	NM	NM	10	NM	0%
	11/27/2006	NM	NM	NM	NM	10	NM	0%

TABLE 3 - WELLHEAD FIELD DATA
Site Nam CRE Former C-6 Facility
Location: Los Angeles, California
System: Building 1-36 SVE System

WELL ID	DATE	TIME	INLET TEMP (deg F)	FLOW RATE (acfm)	FLOW RATE (scfm)	VACUUM (inches of H2O)	WELLHEAD PID (ppmv)	% Open
	12/8/2006	NM	NM	NM	NM	10	NM	0%
	12/15/2006	NM	NM	NM	NM	10	NM	0%
	12/19/2006	NM	NM	NM	NM	10	NM	0%
	12/27/2006	NM	NM	NM	NM	9	NM	0%
	1/3/2007	NM	NM	NM	NM	9	NM	0%
	1/11/2007	NM	NM	NM	NM	9	NM	0%
	1/17/2007	NM	NM	NM	NM	9	NM	0%
	1/26/2007	NM	NM	NM	NM	9	NM	0%
	1/31/2007	NM	NM	NM	NM	5	NM	0%
	2/7/2007	NM	NM	NM	NM	8	NM	0%
	2/15/2007	NM	NM	NM	NM	9	NM	0%
	2/20/2007	NM	NM	NM	NM	10	NM	0%
	3/1/2007	NM	NM	NM	NM	9	NM	0%
	3/7/2007	NM	NM	NM	NM	9	NM	0%
	3/14/2007	NM	NM	NM	NM	8	NM	0%
	3/20/2007	NM	NM	NM	NM	8	NM	0%
	3/27/2007	NM	NM	NM	NM	8	NM	0%
	4/5/2007	NM	NM	NM	NM	8	NM	0%
	4/9/2007	NM	NM	NM	NM	9	NM	0%
	4/18/2007	NM	NM	NM	NM	9	NM	0%
	4/23/2007	NM	NM	NM	NM	9	NM	0%
	5/2/2007	NM	NM	NM	NM	9	NM	0%
	5/10/2007	NM	NM	NM	NM	9	NM	0%
	5/16/2007	NM	NM	NM	NM	10	NM	0%
	5/21/2007	NM	NM	NM	NM	9	NM	0%
	5/29/2007	NM	NM	NM	NM	10	NM	0%
	6/5/2007	NM	NM	NM	NM	10	NM	0%
	6/15/2007	NM	NM	NM	NM	6	NM	0%
	6/19/2007	NM	NM	NM	NM	10	NM	0%
	6/28/2007	NM	NM	NM	NM	9	NM	0%
	7/5/2007	NM	NM	NM	NM	9	NM	0%
	7/11/2007	NM	NM	NM	NM	9	NM	0%
	7/18/2007	NM	NM	NM	NM	9	NM	0%
	7/23/2007	NM	NM	NM	NM	9	NM	0%
	8/2/2007	NM	NM	NM	NM	10	NM	0%
	8/9/2007	NM	NM	NM	NM	10	NM	0%
	8/9/2007	18:10	72.9	46.2	41.1	45	0.7	50%
	8/16/2007	9:40	85.6	47.6	42.3	45	0.4	50%
	8/22/2007	7:10	70.8	46.8	41.2	49	0.7	50%
	8/30/2007	15:00	88.2	46.4	40.8	49	0.6	50%
	9/6/2007	7:40	74.8	46.5	41.1	47	0.4	50%
	9/10/2007	13:50	76.0	46.5	41.1	47	0.3	50%
	9/20/2007	14:30	74.1	46.0	41.3	42	0.3	50%
	9/26/2007	14:10	78.2	45.6	40.9	42	0.2	50%
	10/4/2007	13:40	71.5	45.3	40.3	45	0.1	50%
	10/18/2007	13:27	74.5	35.5	33.3	25	0.0	75%
	10/23/2007	12:30	84.9	35.9	33.5	27	0.0	75%
	11/1/2007	13:00	82.2	35.7	33.3	27	0.0	75%

TABLE 3 - WELLHEAD FIELD DATA
Site Nam CRE Former C-6 Facility
Location: Los Angeles, California
System: Building 1-36 SVE System

WELL ID	DATE	TIME	INLET TEMP (deg F)	FLOW RATE (acfm)	FLOW RATE (scfm)	VACUUM (inches of H2O)	WELLHEAD PID (ppmv)	% Open
	11/7/2007	13:10	72.6	35.6	32.5	35	0.0	75%
	11/16/2007	NM	NM	NM	NM	NM	NM	0%
VEW-15A	3/2/2006	12:46	74.6	15.9	14.14	45	48.6	100%
	3/12/2006	10:38	59.6	7.0	6.52	28	19.6	50%
	3/16/2006	18:18	56.5	7.1	6.62	28	20.1	50%
	3/24/2006	8:34	60.6	7.1	6.61	28	19.0	50%
	3/31/2006	10:00	60.6	16.3	15.02	32	38.3	50%
	4/5/2006	11:55	56.5	11.5	10.65	30	36.4	50%
	4/12/2006	10:05	61.2	10.8	9.98	31	35.4	50%
	4/19/2006	11:40	71.4	19.9	18.14	36	33.2	50%
	4/26/2006	14:00	61.7	20.1	18.37	35	3.6	50%
	5/3/2006	15:06	68.0	9.0	8.43	26	3.0	50%
	5/11/2006	12:37	63.5	11.1	10.28	30	2.5	50%
	5/19/2006	11:44	65.3	11.2	10.37	30	4.7	50%
	5/24/2006	11:04	68.3	11.0	10.19	30	4.6	50%
	6/1/2006	11:50	69.7	11.6	10.75	30	4.4	50%
	6/7/2006	11:27	61.3	11.8	10.93	30	4.2	50%
	6/14/2006	11:10	61.1	14.0	13.00	29	4.3	50%
	6/23/2006	10:53	62.6	11.9	11.02	30	4.0	50%
	6/28/2006	11:50	65.7	11.8	10.96	29	3.6	50%
	7/3/2006	11:55	65.3	11.8	10.96	29	3.6	50%
	7/13/2006	14:19	97.6	13.2	12.20	31	3.3	75%
	7/21/2006	19:15	82.6	13.3	12.29	31	7.8	75%
	8/16/2006	15:50	79.6	13.6	12.56	31	7.6	75%
	8/23/2006	13:05	90.7	11.7	10.81	31	3.6	75%
	8/29/2006	12:05	87.3	11.8	10.87	32	3.1	75%
	9/9/2006	8:25	85.9	11.8	10.87	32	3.4	75%
	9/13/2006	17:00	76.8	11.7	10.75	33	3.2	75%
	9/22/2006	16:35	74.5	11.1	10.20	33	3.6	75%
	9/28/2006	13:15	76.7	11.0	10.11	33	3.6	75%
	10/2/2006	11:59	79.2	11.6	10.60	35	3.9	75%
	10/9/2006	14:45	73.6	11.7	10.75	33	3.6	75%
	10/20/2006	15:45	78.7	11.9	10.91	34	3.6	75%
	10/27/2006	14:00	78.2	12.6	11.52	35	3.3	75%
	11/2/2006	15:30	76.2	12.1	11.06	35	3.6	75%
	11/17/2006	NM	NM	NM	NM	10	NM	0%
	11/20/2006	NM	NM	NM	NM	10	NM	0%
	11/28/2006	NM	NM	NM	NM	10	NM	0%
	12/8/2006	NM	NM	NM	NM	11	NM	0%
	12/15/2006	NM	NM	NM	NM	12	NM	0%
	12/19/2006	NM	NM	NM	NM	12	NM	0%
	12/27/2006	NM	NM	NM	NM	13	NM	0%
	1/4/2007	NM	NM	NM	NM	13	NM	0%
	1/12/2007	NM	NM	NM	NM	11	NM	0%
	1/20/2007	NM	NM	NM	NM	12	NM	0%
	1/27/2007	NM	NM	NM	NM	12	NM	0%
	1/31/2007	NM	NM	NM	NM	10	NM	0%

TABLE 3 - WELLHEAD FIELD DATA
Site Nam CRE Former C-6 Facility
Location: Los Angeles, California
System: Building 1-36 SVE System

WELL ID	DATE	TIME	INLET TEMP (deg F)	FLOW RATE (acfm)	FLOW RATE (scfm)	VACUUM (inches of H2O)	WELLHEAD PID (ppmv)	% Open
	2/7/2007	NM	NM	NM	NM	12	NM	0%
	2/16/2007	NM	NM	NM	NM	12	NM	0%
	2/20/2007	NM	NM	NM	NM	13	NM	0%
	3/1/2007	NM	NM	NM	NM	11	NM	0%
	3/7/2007	NM	NM	NM	NM	11	NM	0%
	3/14/2007	NM	NM	NM	NM	12	NM	0%
	3/20/2007	NM	NM	NM	NM	13	NM	0%
	3/28/2007	NM	NM	NM	NM	12	NM	0%
	4/5/2007	NM	NM	NM	NM	12	NM	0%
	4/9/2007	NM	NM	NM	NM	10	NM	0%
	4/18/2007	NM	NM	NM	NM	11	NM	0%
	4/23/2007	NM	NM	NM	NM	10	NM	0%
	5/2/2007	NM	NM	NM	NM	11	NM	0%
	5/10/2007	NM	NM	NM	NM	11	NM	0%
	5/16/2007	NM	NM	NM	NM	11	NM	0%
	5/21/2007	NM	NM	NM	NM	11	NM	0%
	5/29/2007	NM	NM	NM	NM	11	NM	0%
	6/5/2007	NM	NM	NM	NM	7	NM	0%
	6/15/2007	NM	NM	NM	NM	5	NM	0%
	6/19/2007	NM	NM	NM	NM	7	NM	0%
	6/28/2007	NM	NM	NM	NM	7	NM	0%
	7/5/2007	NM	NM	NM	NM	7	NM	0%
	7/11/2007	NM	NM	NM	NM	8	NM	0%
	7/18/2007	NM	NM	NM	NM	8	NM	0%
	7/23/2007	NM	NM	NM	NM	8	NM	0%
	8/2/2007	NM	NM	NM	NM	7	NM	0%
	8/9/2007	NM	NM	NM	NM	7	NM	0%
	8/16/2007	NM	NM	NM	NM	7	NM	0%
	8/22/2007	NM	NM	NM	NM	7	NM	0%
	8/30/2007	NM	NM	NM	NM	8	NM	0%
	9/6/2007	NM	NM	NM	NM	5	NM	0%
	9/10/2007	NM	NM	NM	NM	5	NM	0%
	9/11/2007	7:30	70.1	36.7	33.09	40	0.8	100%
	9/20/2007	17:30	NM	37.8	33.62	45	0.6	100%
	9/26/2007	17:30	78.4	37.9	33.90	43	0.5	100%
	10/4/2007	16:30	71.4	37.6	33.26	47	0.4	100%
	10/18/2007	16:53	74.6	17.2	15.9	30	0.0	75%
	10/23/2007	17:20	84.0	17.1	15.8	30	0.0	75%
	11/1/2007	17:40	82.1	17.7	16.4	30	0.0	75%
	11/7/2007	17:40	72.9	17.5	15.9	37	0.0	75%
	11/16/2007	NM	NM	NM	NM	NM	NM	0%
	6/23/2008	18:10	NM	11.4	10.7	26	NM	15%
	6/25/2008	19:30	81.6	11.6	10.8	27	3.40	15%
	7/1/2008	NM	NM	11.6		29	1.50	15%
VEW-15B	3/2/2006	13:06	71.6	22.2	19.80	44	16.1	100%
	3/12/2006	11:00	60.9	11.9	11.08	28	10.7	50%
	3/16/2006	18:39	57.1	12.6	11.73	28	11.2	50%

TABLE 3 - WELLHEAD FIELD DATA
Site Nam CRE Former C-6 Facility
Location: Los Angeles, California
System: Building 1-36 SVE System

WELL ID	DATE	TIME	INLET TEMP (deg F)	FLOW RATE (acfm)	FLOW RATE (scfm)	VACUUM (inches of H2O)	WELLHEAD PID (ppmv)	% Open
	3/24/2006	8:57	60.3	12.4	11.55	28	10.0	50%
	3/31/2006	10:30	60.6	15.7	14.54	30	18.4	50%
	4/5/2006	12:10	56.9	13.4	12.41	30	16.3	50%
	4/12/2006	10:35	61.4	12.3	11.39	30	14.3	50%
	4/19/2006	11:55	71.4	34.2	31.09	37	15.8	50%
	4/26/2006	14:15	61.9	34.8	31.81	35	30.6	50%
	5/3/2006	15:18	68.3	13.4	12.58	25	26.0	50%
	5/11/2006	13:00	63.8	14.9	13.80	30	24.2	50%
	5/19/2006	12:07	66.0	14.6	13.56	29	26.7	50%
	5/24/2006	11:24	68.2	14.8	13.71	30	26.5	50%
	6/1/2006	12:08	69.7	14.7	13.62	30	26.4	50%
	6/7/2006	11:46	61.2	14.8	13.71	30	26.1	50%
	6/14/2006	11:32	61.0	13.9	12.88	30	26.0	50%
	6/23/2006	11:14	62.8	14.6	13.56	29	26.5	50%
	6/28/2006	12:11	65.9	14.9	13.84	29	24.1	50%
	7/3/2006	12:36	65.3	14.6	13.56	29	23.6	50%
	7/13/2006	14:30	97.5	14.4	13.34	30	23.3	75%
	7/21/2006	19:30	82.8	14.2	13.12	31	1.3	75%
	8/16/2006	16:08	80.0	14.2	13.12	31	1.1	75%
	8/23/2006	13:26	91.3	15.7	14.50	31	10.6	75%
	8/29/2006	12:26	86.8	15.6	14.41	31	9.7	75%
	9/9/2006	8:46	85.2	15.7	14.50	31	9.2	75%
	9/13/2006	17:18	76.0	15.1	13.91	32	9.3	75%
	9/22/2006	16:56	74.7	16.2	14.89	33	9.6	75%
	9/28/2006	13:36	76.5	16.8	15.48	32	9.9	75%
	10/2/2006	12:24	78.6	16.4	15.03	34	10.6	75%
	10/9/2006	15:07	73.5	16.6	15.25	33	10.1	75%
	10/20/2006	16:06	78.4	16.4	15.07	33	10.0	75%
	10/27/2006	14:24	78.7	16.7	15.26	35	9.9	75%
	11/2/2006	15:51	76.4	16.1	14.68	36	9.6	75%
	11/17/2006	NM	NM	NM	NM	9	NM	0%
	11/20/2006	NM	NM	NM	NM	9	NM	0%
	11/28/2006	NM	NM	NM	NM	9	NM	0%
	12/8/2006	NM	NM	NM	NM	10	NM	0%
	12/15/2006	NM	NM	NM	NM	10	NM	0%
	12/19/2006	NM	NM	NM	NM	10	NM	0%
	12/27/2006	NM	NM	NM	NM	10	NM	0%
	1/4/2007	NM	NM	NM	NM	10	NM	0%
	1/12/2007	NM	NM	NM	NM	9	NM	0%
	1/20/2007	NM	NM	NM	NM	10	NM	0%
	1/27/2007	NM	NM	NM	NM	10	NM	0%
	1/31/2007	NM	NM	NM	NM	8	NM	0%
	2/7/2007	NM	NM	NM	NM	10	NM	0%
	2/16/2007	NM	NM	NM	NM	10	NM	0%
	2/20/2007	NM	NM	NM	NM	10	NM	0%
	3/1/2007	NM	NM	NM	NM	10	NM	0%
	3/7/2007	NM	NM	NM	NM	11	NM	0%
	3/14/2007	NM	NM	NM	NM	10	NM	0%

TABLE 3 - WELLHEAD FIELD DATA
Site Nam CRE Former C-6 Facility
Location: Los Angeles, California
System: Building 1-36 SVE System

WELL ID	DATE	TIME	INLET TEMP (deg F)	FLOW RATE (acfm)	FLOW RATE (scfm)	VACUUM (inches of H2O)	WELLHEAD PID (ppmv)	% Open
	3/20/2007	NM	NM	NM	NM	10	NM	0%
	3/28/2007	NM	NM	NM	NM	10	NM	0%
	4/5/2007	NM	NM	NM	NM	10	NM	0%
	4/9/2007	NM	NM	NM	NM	8	NM	0%
	4/18/2007	NM	NM	NM	NM	10	NM	0%
	4/23/2007	NM	NM	NM	NM	10	NM	0%
	5/2/2007	NM	NM	NM	NM	10	NM	0%
	5/10/2007	NM	NM	NM	NM	10	NM	0%
	5/16/2007	NM	NM	NM	NM	10	NM	0%
	5/21/2007	NM	NM	NM	NM	11	NM	0%
	5/29/2007	NM	NM	NM	NM	10	NM	0%
	6/5/2007	NM	NM	NM	NM	7	NM	0%
	6/15/2007	NM	NM	NM	NM	5	NM	0%
	6/19/2007	NM	NM	NM	NM	7	NM	0%
	6/28/2007	NM	NM	NM	NM	7	NM	0%
	7/5/2007	NM	NM	NM	NM	7	NM	0%
	7/11/2007	NM	NM	NM	NM	11	NM	0%
	7/18/2007	NM	NM	NM	NM	11	NM	0%
	7/23/2007	NM	NM	NM	NM	11	NM	0%
	8/2/2007	NM	NM	NM	NM	6	NM	0%
	8/9/2007	NM	NM	NM	NM	6	NM	0%
	8/16/2007	NM	NM	NM	NM	5	NM	0%
	8/22/2007	NM	NM	NM	NM	5	NM	0%
	8/30/2007	NM	NM	NM	NM	5	NM	0%
	9/6/2007	NM	NM	NM	NM	5	NM	0%
	9/10/2007	NM	NM	NM	NM	5	NM	0%
	9/11/2007	7:40	70.5	26.8	24.17	40	0.3	100%
	9/20/2007	17:40	74.8	27.3	24.28	45	0.2	100%
	9/26/2007	17:40	78.8	27.8	24.73	45	0.1	100%
	10/4/2007	16:40	71.8	27.6	24.41	47	0.0	100%
	10/18/2007	17:14	74.8	15.3	14.2	29	0.0	75%
	10/23/2007	17:50	84.3	15.5	14.4	29	0.0	75%
	11/1/2007	18:10	82.6	15.0	13.9	29	0.0	75%
	11/7/2007	18:10	72.7	15.5	14.1	37	0.0	75%
	11/16/2007	NM	NM	NM	NM	NM	NM	0%
VEW-16A	3/2/2006	12:53	71.6	28.1	26.16	28.1	71.1	100%
	3/12/2006	10:45	59.7	26.3	24.62	26	36.7	50%
	3/16/2006	18:25	56.9	26.6	24.90	26	36.0	50%
	3/24/2006	8:42	60.4	26.0	24.34	26	30.0	50%
	3/31/2006	10:10	59.9	18.2	16.86	30	26.9	50%
	4/5/2006	12:00	56.4	9.6	8.86	30	25.8	50%
	4/12/2006	10:15	60.8	10.1	9.36	30	23.6	50%
	4/19/2006	11:45	71.6	26.8	24.50	35	23.7	50%
	4/26/2006	14:05	61.5	26.7	24.47	34	14.9	50%
	5/3/2006	15:10	68.7	5.90	5.54	25	11.8	50%
	5/11/2006	12:45	63.6	7.21	6.70	29	11.9	50%
	5/19/2006	11:52	66.0	7.11	6.64	27	11.7	50%

TABLE 3 - WELLHEAD FIELD DATA
Site Nam CRE Former C-6 Facility
Location: Los Angeles, California
System: Building 1-36 SVE System

WELL ID	DATE	TIME	INLET TEMP (deg F)	FLOW RATE (acfm)	FLOW RATE (scfm)	VACUUM (inches of H2O)	WELLHEAD PID (ppmv)	% Open
	5/24/2006	11:11	67.7	7.2	6.74	26	11.6	50%
	6/1/2006	11:56	69.6	7.6	7.11	26	11.0	50%
	6/7/2006	11:33	60.8	7.7	7.15	29	10.8	50%
	6/14/2006	11:17	60.9	9.0	8.34	30	10.3	50%
	6/23/2006	11:00	62.7	7.5	6.98	28	10.5	50%
	6/28/2006	11:57	65.1	7.6	7.10	27	8.1	50%
	7/3/2006	12:02	65.6	7.7	7.17	28	8.2	50%
	7/13/2006	14:26	97.4	4.4	4.08	30	8.0	75%
	7/21/2006	19:20	82.1	4.2	3.88	31	3.1	75%
	8/16/2006	15:56	79.8	4.0	3.70	31	2.9	75%
	8/23/2006	13:12	91.3	2.5	2.32	30	9.6	75%
	8/29/2006	12:12	87.5	2.7	2.49	31	9.4	75%
	9/9/2006	8:32	85.4	2.8	2.59	31	9.0	75%
	9/13/2006	17:06	76.4	3.1	2.87	30	7.9	75%
	9/22/2006	16:42	74.9	3.3	3.05	31	8.2	75%
	9/28/2006	13:22	76.9	3.6	3.33	31	8.8	75%
	10/2/2006	12:09	79.4	4.0	3.68	33	8.9	75%
	10/9/2006	14:52	73.4	4.4	4.04	33	8.7	75%
	10/20/2006	15:52	76.1	4.7	4.32	33	8.9	75%
	10/27/2006	14:08	78.1	4.9	4.49	34	8.2	75%
	11/2/2006	15:37	76.5	5.2	4.77	34	8.6	75%
	11/17/2006	17:40	76.1	5.6	5.05	40	8.3	75%
	11/20/2006	20:25	70.2	5.7	5.13	41	8.0	75%
	11/28/2006	17:20	68.3	5.9	5.31	41	7.6	75%
	12/8/2006	17:25	76.4	7.1	6.32	45	7.6	75%
	12/15/2006	10:50	67.1	7.7	6.83	46	7.0	75%
	12/19/2006	18:10	76.5	7.9	7.01	46	7.0	75%
	12/27/2006	17:50	74.1	8.2	7.25	47	5.9	75%
	1/4/2007	7:50	64.0	8.9	7.85	48	1.1	75%
	1/12/2007	16:50	61.1	8.6	7.57	49	0.8	75%
	1/20/2007	16:40	69.2	8.9	7.87	47	0.7	75%
	1/27/2007	6:40	62.0	8.7	7.70	47	0.6	75%
	1/31/2007	13:10	67.6	13.0	11.60	44	9.9	75%
	2/7/2007	16:10	68.1	13.8	12.21	47	9.7	75%
	2/16/2007	6:40	67.6	13.6	12.06	46	9.4	75%
	2/20/2007	17:00	69.9	13.8	12.27	45	9.8	75%
	3/1/2007	17:30	68.1	14.6	12.77	51	9.6	75%
	3/7/2007	18:00	67.1	14.0	12.25	51	9.7	75%
	3/14/2007	19:04	74.6	14.4	12.74	47	9.9	75%
	3/20/2007	17:10	68.1	14.3	12.61	48	9.6	75%
	3/28/2007	19:05	69.7	14.6	12.84	49	9.0	75%
	4/5/2007	16:50	71.9	14.6	12.81	50	9.9	75%
	4/9/2007	19:10	74.4	14.9	13.03	51	9.6	75%
	4/18/2007	16:10	74.3	15.3	13.27	54	9.0	75%
	4/23/2007	17:10	75.6	15.5	13.41	55	8.8	75%
	5/2/2007	17:20	72.3	15.9	13.75	55	8.7	75%
	5/10/2007	17:10	76.9	15.5	13.44	54	8.0	75%
	5/16/2007	14:10	71.4	15.4	13.28	56	7.5	75%

TABLE 3 - WELLHEAD FIELD DATA
Site Nam CRE Former C-6 Facility
Location: Los Angeles, California
System: Building 1-36 SVE System

WELL ID	DATE	TIME	INLET TEMP (deg F)	FLOW RATE (acfm)	FLOW RATE (scfm)	VACUUM (inches of H2O)	WELLHEAD PID (ppmv)	% Open
	5/21/2007	13:10	72.0	3.0	2.59	56	2.1	75%
	5/29/2007	12:40	80.0	4.98	4.30	56	1.5	75%
	6/5/2007	17:00	72.1	5.02	4.17	69	0.9	100%
	6/15/2007	9:50	79.9	20.6	17.36	64	1.0	100%
	6/19/2007	18:30	76.4	4.90	4.12	65	1.0	100%
	6/28/2007	16:50	74.9	5.21	4.38	65	0.8	100%
	7/5/2007	15:00	77.2	6.22	5.21	66	0.7	100%
	7/11/2007	19:20	72.3	6.20	5.20	66	0.4	100%
	7/18/2007	15:20	74.8	6.26	5.25	66	0.3	100%
	7/23/2007	10:20	68.5	6.39	5.35	66	0.2	100%
	8/2/2007	19:00	69.2	6.42	5.41	64	0.3	100%
	8/9/2007	16:20	72.1	6.46	5.51	60	0.2	100%
	8/16/2007	9:50	85.7	6.50	5.73	48	0.3	100%
	8/22/2007	10:20	70.9	6.16	5.40	50	0.3	100%
	8/30/2007	17:30	88.3	6.20	5.42	51	0.2	100%
	9/6/2007	10:40	74.7	6.26	5.51	49	0.1	100%
	9/10/2007	16:20	76.0	6.51	5.73	49	0.1	100%
	9/20/2007	NM	NM	NM	NM	30	NM	0%
	9/26/2007	NM	NM	NM	NM	3	NM	0%
	10/4/2007	NM	NM	NM	NM	3	NM	0%
	10/18/2007	17:00	74.4	5.95	5.6	27	0.2	75%
	10/23/2007	17:30	84.6	6.01	5.6	27	0.3	75%
	11/1/2007	17:50	82.7	6.12	5.7	27	0.2	75%
	11/7/2007	17:50	72.4	6.26	5.7	34	0.1	75%
	11/16/2007	NM	NM	NM	NM	NM	NM	0%
	6/23/2008	18:00	NM	5.0	4.6	33	NM	100%
	6/25/2008	19:15	81.7	5.3	4.9	34	3.7	100%
	7/1/2008	NM	NM	5.4	4.9	35	4.5	100%
VEW-16B	3/2/2006	13:00	71.0	28.7	25.53	45	61.6	100%
	3/12/2006	10:52	60.2	16.4	15.19	30	31.6	50%
	3/16/2006	18:32	58.1	16.3	15.10	30	31.3	50%
	3/24/2006	8:50	60.9	16.2	15.01	30	26.0	50%
	3/31/2006	10:20	60.2	22.7	20.97	31	17.7	50%
	4/5/2006	12:05	56.4	11.0	10.09	32	18.4	50%
	4/12/2006	10:25	61.7	9.7	8.94	32	17.0	50%
	4/19/2006	11:50	71.5	36.4	33.00	38	15.4	50%
	4/26/2006	14:10	61.7	36.8	33.55	36	1.7	50%
	5/3/2006	15:14	68.3	52.7	49.21	27	1.4	50%
	5/11/2006	12:53	63.9	54.3	50.17	31	1.6	50%
	5/19/2006	12:00	66.3	53.6	49.65	30	2.3	50%
	5/24/2006	11:18	67.9	53.8	49.84	30	2.2	50%
	6/1/2006	12:02	69.5	54.1	49.98	31	2.1	50%
	6/7/2006	11:39	61.3	55.1	51.04	30	1.8	50%
	6/14/2006	11:25	61.0	52.6	48.72	30	1.6	50%
	6/23/2006	11:07	62.1	54.9	50.86	30	1.7	50%
	6/28/2006	12:04	65.4	54.1	50.78	25	1.2	50%
	7/3/2006	12:09	65.7	54.3	50.97	25	1.0	50%

TABLE 3 - WELLHEAD FIELD DATA
Site Nam CRE Former C-6 Facility
Location: Los Angeles, California
System: Building 1-36 SVE System

WELL ID	DATE	TIME	INLET TEMP (deg F)	FLOW RATE (acfm)	FLOW RATE (scfm)	VACUUM (inches of H2O)	WELLHEAD PID (ppmv)	% Open
	7/13/2006	14:24	97.4	85.6	78.66	33	1.0	75%
	7/21/2006	19:25	82.3	85.0	78.11	33	7.8	75%
	8/16/2006	16:02	79.7	83.6	76.82	33	7.4	75%
	8/23/2006	13:19	90.1	87.3	80.01	34	5.7	75%
	8/29/2006	12:19	87.0	86.1	79.12	33	5.5	75%
	9/9/2006	8:39	85.3	87.6	80.72	32	5.3	75%
	9/13/2006	17:12	76.7	86.1	78.91	34	5.5	75%
	9/22/2006	16:49	74.3	86.9	79.43	35	5.0	75%
	9/28/2006	13:29	76.3	87.1	79.61	35	4.6	75%
	10/2/2006	12:16	79.0	88.6	80.98	35	4.4	75%
	10/9/2006	14:59	73.6	88.1	80.74	34	4.3	75%
	10/20/2006	15:59	78.9	88.8	80.95	36	4.0	75%
	10/27/2006	14:16	78.3	89.3	81.19	37	3.5	75%
	11/2/2006	15:44	76.2	88.1	79.88	38	3.8	75%
	11/17/2006	17:50	76.5	94.1	84.16	43	3.8	75%
	11/20/2006	20:35	70.3	90.1	80.59	43	3.6	75%
	11/28/2006	17:30	68.7	90.3	80.76	43	3.3	75%
	12/8/2006	17:35	76.8	92.6	81.91	47	2.9	75%
	12/15/2006	11:00	67.8	91.1	80.14	49	2.4	75%
	12/19/2006	18:20	76.1	91.2	80.00	50	2.2	75%
	12/27/2006	18:00	74.3	92.8	81.41	50	2.1	75%
	1/4/2007	8:00	64.9	91.0	79.60	51	0.8	75%
	1/12/2007	17:00	61.7	90.2	78.90	51	0.6	75%
	1/20/2007	16:50	69.7	91.1	79.91	50	0.4	75%
	1/27/2007	6:50	62.4	90.2	79.12	50	0.3	75%
	1/31/2007	13:20	67.8	54.5	48.21	47	1.0	75%
	2/7/2007	16:20	68.4	54.9	48.16	50	0.9	75%
	2/16/2007	6:50	67.4	55.6	48.91	49	0.6	75%
	2/20/2007	17:10	69.1	55.8	49.22	48	0.9	75%
	3/1/2007	17:40	68.8	56.9	49.49	53	0.9	75%
	3/7/2007	18:10	67.0	57.1	49.53	54	0.8	75%
	3/14/2007	19:11	74.8	55.8	48.95	50	0.6	75%
	3/20/2007	17:20	68.9	55.9	49.04	50	0.5	75%
	3/27/2007	19:15	69.4	56.2	49.30	50	0.4	75%
	4/5/2007	17:00	71.6	56.8	49.83	50	0.6	75%
	4/9/2007	NM	NM	NM	NM	9	NM	0%
	4/18/2007	NM	NM	NM	NM	5	NM	0%
	4/23/2007	NM	NM	NM	NM	5	NM	0%
	5/2/2007	NM	NM	NM	NM	6	NM	0%
	5/10/2007	NM	NM	NM	NM	5	NM	0%
	5/16/2007	NM	NM	NM	NM	5	NM	0%
	5/21/2007	NM	NM	NM	NM	6	NM	0%
	5/29/2007	NM	NM	NM	NM	5	NM	0%
	6/5/2007	NM	NM	NM	NM	4	NM	0%
	6/15/2007	NM	NM	NM	NM	5	NM	0%
	6/19/2007	NM	NM	NM	NM	4	NM	0%
	6/28/2007	NM	NM	NM	NM	4	NM	0%
	7/5/2007	NM	NM	NM	NM	5	NM	0%

TABLE 3 - WELLHEAD FIELD DATA
Site Nam CRE Former C-6 Facility
Location: Los Angeles, California
System: Building 1-36 SVE System

WELL ID	DATE	TIME	INLET TEMP (deg F)	FLOW RATE (acfm)	FLOW RATE (scfm)	VACUUM (inches of H2O)	WELLHEAD PID (ppmv)	% Open
	7/11/2007	NM	NM	NM	NM	8	NM	0%
	7/18/2007	NM	NM	NM	NM	8	NM	0%
	7/23/2007	NM	NM	NM	NM	8	NM	0%
	8/2/2007	NM	NM	NM	NM	4	NM	0%
	8/9/2007	NM	NM	NM	NM	4	NM	0%
	8/16/2007	NM	NM	NM	NM	4	NM	0%
	8/22/2007	NM	NM	NM	NM	5	NM	0%
	8/30/2007	NM	NM	NM	NM	6	NM	0%
	9/6/2007	NM	NM	NM	NM	3	NM	0%
	9/10/2007	NM	NM	NM	NM	3	NM	0%
	9/20/2007	NM	NM	NM	NM	5	NM	0%
	9/26/2007	NM	NM	NM	NM	5	NM	0%
	10/4/2007	NM	NM	NM	NM	5	NM	0%
	10/18/2007	17:07	74.9	76.0	70.4	30	0.1	75%
	10/23/2007	17:40	84.2	71.6	66.1	31	0.1	75%
	11/1/2007	18:00	82.0	71.9	66.4	31	0.1	75%
	11/7/2007	18:00	72.5	71.6	64.7	39	0.0	75%
	11/16/2007	NM	NM	NM	NM	NM	NM	0%
VEW-17A	3/2/2006	13:25	71.6	21.6	19.21	45	10.6	100%
	3/12/2006	11:30	61.2	20.3	18.95	27	7.6	50%
	3/17/2006	6:23	59.7	21.6	20.17	27	9.6	50%
	3/24/2006	9:27	61.3	21.4	19.93	28	9.0	50%
	3/31/2006	11:10	60.4	16.4	15.15	31	29.7	50%
	4/5/2006	12:30	56.9	12.9	11.95	30	28.1	50%
	4/12/2006	11:10	61.4	11.0	10.19	30	26.2	50%
	4/19/2006	12:25	71.4	36.1	32.82	37	26.3	50%
	4/26/2006	14:45	61.5	39.6	36.29	34	2.1	50%
	5/3/2006	15:42	68.6	13.0	12.14	27	2.0	50%
	5/11/2006	13:33	64.3	15.7	14.54	30	1.9	50%
	5/19/2006	12:51	65.8	14.8	13.75	29	1.6	50%
	5/24/2006	12:05	67.4	14.5	13.43	30	1.4	50%
	6/1/2006	12:48	69.5	14.6	13.52	30	1.2	50%
	6/7/2006	12:24	60.7	14.8	13.75	29	1.4	50%
	6/14/2006	12:12	60.6	13.9	12.88	30	1.1	50%
	6/23/2006	11:56	62.8	14.5	13.47	29	1.4	50%
	6/28/2006	12:53	65.4	14.8	13.82	27	0.8	50%
	7/3/2006	13:18	65.2	14.3	13.32	28	0.7	50%
	7/13/2006	15:11	97.5	15.9	14.73	30	0.4	75%
	7/21/2006	20:00	82.8	15.8	14.60	31	0.2	75%
	8/16/2006	16:44	79.7	16.8	15.48	32	0.2	75%
	8/23/2006	14:08	91.0	17.8	16.44	31	0.2	75%
	8/29/2006	13:08	86.9	18.6	17.18	31	0.2	75%
	9/9/2006	9:28	85.6	18.1	16.72	31	0.2	75%
	9/13/2006	17:54	76.8	17.9	16.49	32	0.2	75%
	9/22/2006	17:38	74.6	18.3	16.86	32	0.1	75%
	9/25/2006	14:44	76.7	17.9	16.45	33	0.2	75%
	10/2/2006	13:10	78.6	18.6	17.05	34	1.4	75%

TABLE 3 - WELLHEAD FIELD DATA
Site Nam CRE Former C-6 Facility
Location: Los Angeles, California
System: Building 1-36 SVE System

WELL ID	DATE	TIME	INLET TEMP (deg F)	FLOW RATE (acfm)	FLOW RATE (scfm)	VACUUM (inches of H2O)	WELLHEAD PID (ppmv)	% Open
	10/9/2006	15:49	72.6	18.9	17.32	34	1.6	75%
	10/20/2006	16:49	78.6	18.4	16.91	33	1.0	75%
	10/27/2006	15:12	78.4	18.8	17.18	35	0.9	75%
	11/2/2006	16:35	76.0	18.4	16.82	35	0.9	75%
	11/17/2006	NM	NM	NM	NM	7	NM	0%
	11/20/2006	NM	NM	NM	NM	7	NM	0%
	11/28/2006	NM	NM	NM	NM	7	NM	0%
	12/8/2006	NM	NM	NM	NM	9	NM	0%
	12/15/2006	NM	NM	NM	NM	9	NM	0%
	12/19/2006	NM	NM	NM	NM	9	NM	0%
	12/27/2006	NM	NM	NM	NM	10	NM	0%
	1/4/2007	NM	NM	NM	NM	10	NM	0%
	1/12/2007	NM	NM	NM	NM	9	NM	0%
	1/20/2007	NM	NM	NM	NM	9	NM	0%
	1/27/2007	NM	NM	NM	NM	9	NM	0%
	1/31/2007	NM	NM	NM	NM	7	NM	0%
	2/7/2007	NM	NM	NM	NM	9	NM	0%
	2/16/2007	NM	NM	NM	NM	9	NM	0%
	2/20/2007	NM	NM	NM	NM	9	NM	0%
	3/1/2007	NM	NM	NM	NM	10	NM	0%
	3/7/2007	NM	NM	NM	NM	10	NM	0%
	3/14/2007	NM	NM	NM	NM	10	NM	0%
	3/20/2007	NM	NM	NM	NM	10	NM	0%
	3/28/2007	NM	NM	NM	NM	10	NM	0%
	4/5/2007	NM	NM	NM	NM	10	NM	0%
	4/9/2007	NM	NM	NM	NM	14	NM	0%
	4/18/2007	NM	NM	NM	NM	7	NM	0%
	4/23/2007	NM	NM	NM	NM	8	NM	0%
	5/2/2007	NM	NM	NM	NM	8	NM	0%
	5/10/2007	NM	NM	NM	NM	7	NM	0%
	5/16/2007	NM	NM	NM	NM	8	NM	0%
	5/21/2007	NM	NM	NM	NM	7	NM	0%
	5/29/2007	NM	NM	NM	NM	8	NM	0%
	6/5/2007	NM	NM	NM	NM	5	NM	0%
	6/15/2007	NM	NM	NM	NM	4	NM	0%
	6/19/2007	NM	NM	NM	NM	5	NM	0%
	6/28/2007	NM	NM	NM	NM	5	NM	0%
	7/5/2007	NM	NM	NM	NM	5	NM	0%
	7/11/2007	NM	NM	NM	NM	6	NM	0%
	7/18/2007	NM	NM	NM	NM	6	NM	0%
	7/23/2007	NM	NM	NM	NM	6	NM	0%
	8/2/2007	NM	NM	NM	NM	5	NM	0%
	8/9/2007	NM	NM	NM	NM	5	NM	0%
	8/16/2007	NM	NM	NM	NM	8	NM	0%
	8/22/2007	NM	NM	NM	NM	5	NM	0%
	8/30/2007	NM	NM	NM	NM	5	NM	0%
	9/6/2007	NM	NM	NM	NM	4	NM	0%
	9/10/2007	NM	NM	NM	NM	4	NM	0%

TABLE 3 - WELLHEAD FIELD DATA
Site Nam CRE Former C-6 Facility
Location Los Angeles, California
System: Building 1-36 SVE System

WELL ID	DATE	TIME	INLET TEMP (deg F)	FLOW RATE (acfm)	FLOW RATE (scfm)	VACUUM (inches of H2O)	WELLHEAD PID (ppmv)	% Open
	9/11/2007	7:50	70.9	19.8	17.86	40	0.0	100%
	9/20/2007	18:20	74.5	20.4	18.20	44	0.3	100%
	9/26/2007	18:20	78.3	20.8	18.55	44	0.2	100%
	10/4/2007	17:20	71.6	20.1	17.83	46	0.2	100%
	10/18/2007	17:49	74.2	38.7	35.5	34	0.0	75%
	10/23/2007	18:50	84.8	38.1	34.9	34	0.0	75%
	11/1/2007	19:10	82.9	38.2	35.0	34	0.0	75%
	11/7/2007	19:10	72.9	38.8	35.1	39	0.0	75%
	11/16/2007	NM	NM	NM	NM	NM	NM	0%
	6/23/2008	17:20	NM	15.9	14.6	34	NM	100%
	6/25/2008	18:15	81.2	16.1	14.8	34	3.0	100%
	7/1/2008	NM	NM	16.1	14.7	36	1.4	100%
VEW-17B	3/2/2006	13:31	71.6	36.7	32.64	45	21.6	100%
	3/12/2006	11:22	61.2	42.7	39.55	30	16.7	50%
	3/17/2006	6:17	59.6	43.6	40.39	30	16.8	50%
	3/24/2006	9:20	60.9	43.6	40.28	31	10.9	50%
	3/31/2006	11:00	60.1	21.3	19.73	30	15.2	50%
	4/5/2006	12:25	63.1	136.7	125.29	34	14.9	50%
	4/12/2006	11:05	61.2	119.3	110.51	30	12.8	50%
	4/19/2006	12:20	71.2	43.9	39.48	41	14.1	50%
	4/26/2006	14:40	61.4	29.8	26.95	39	1.0	50%
	5/3/2006	15:38	68.0	69.2	64.10	30	1.1	50%
	5/11/2006	13:26	64.2	72.10	66.08	34	0.8	50%
	5/19/2006	12:44	66.3	70.1	64.59	32	0.9	50%
	5/24/2006	11:57	67.9	71.2	65.78	31	0.8	50%
	6/1/2006	12:41	69.3	71.8	66.33	31	0.6	50%
	6/7/2006	12:18	60.9	71.9	65.90	34	0.4	50%
	6/14/2006	12:05	60.7	70.3	64.26	35	0.6	50%
	6/23/2006	11:49	62.9	71.8	65.80	34	0.2	50%
	6/28/2006	12:46	65.4	71.8	65.98	33	0.4	50%
	7/3/2006	13:11	65.5	71.7	65.89	33	0.4	50%
	7/13/2006	15:04	97.6	48.2	44.06	35	0.3	75%
	7/21/2006	19:55	82.4	48.6	44.42	35	0.6	75%
	8/16/2006	16:38	79.9	46.9	42.98	34	0.4	75%
	8/23/2006	14:01	91.7	45.0	41.13	35	0.5	75%
	8/29/2006	13:01	87.0	43.6	39.85	35	0.4	75%
	9/9/2006	9:21	85.5	41.6	38.02	35	0.3	75%
	9/13/2006	17:48	76.3	42.1	38.38	36	0.2	75%
	9/22/2006	17:31	74.0	44.6	40.66	36	0.3	75%
	9/28/2006	14:36	76.8	44.0	40.11	36	0.6	75%
	10/2/2006	13:04	78.8	45.1	40.89	38	0.8	75%
	10/9/2006	15:42	72.9	46.1	41.80	38	1.1	75%
	10/20/2006	16:42	78.8	47.1	42.82	37	1.8	75%
	10/27/2006	15:04	78.3	48.8	44.13	39	0.8	75%
	11/2/2006	16:27	76.5	49.6	44.85	39	0.9	75%
	11/17/2006	NM	NM	NM	NM	11	NM	0%
	11/20/2006	NM	NM	NM	NM	11	NM	0%

TABLE 3 - WELLHEAD FIELD DATA
Site Nam CRE Former C-6 Facility
Location Los Angeles, California
System: Building 1-36 SVE System

WELL ID	DATE	TIME	INLET TEMP (deg F)	FLOW RATE (acfm)	FLOW RATE (scfm)	VACUUM (inches of H2O)	WELLHEAD PID (ppmv)	% Open
	11/28/2006	NM	NM	NM	NM	10	NM	0%
	12/8/2006	NM	NM	NM	NM	13	NM	0%
	12/15/2006	NM	NM	NM	NM	14	NM	0%
	12/19/2006	NM	NM	NM	NM	14	NM	0%
	12/27/2006	NM	NM	NM	NM	14	NM	0%
	1/4/2007	NM	NM	NM	NM	14	NM	0%
	1/12/2007	NM	NM	NM	NM	14	NM	0%
	1/20/2007	NM	NM	NM	NM	14	NM	0%
	1/27/2007	NM	NM	NM	NM	14	NM	0%
	1/31/2007	NM	NM	NM	NM	12	NM	0%
	2/7/2007	NM	NM	NM	NM	14	NM	0%
	2/16/2007	NM	NM	NM	NM	14	NM	0%
	2/20/2007	NM	NM	NM	NM	15	NM	0%
	3/1/2007	NM	NM	NM	NM	15	NM	0%
	3/7/2007	NM	NM	NM	NM	15	NM	0%
	3/14/2007	NM	NM	NM	NM	14	NM	0%
	3/20/2007	NM	NM	NM	NM	14	NM	0%
	3/28/2007	NM	NM	NM	NM	14	NM	0%
	4/5/2007	NM	NM	NM	NM	14	NM	0%
	4/9/2007	NM	NM	NM	NM	13	NM	0%
	4/18/2007	NM	NM	NM	NM	12	NM	0%
	4/23/2007	NM	NM	NM	NM	12	NM	0%
	5/2/2007	NM	NM	NM	NM	10	NM	0%
	5/10/2007	NM	NM	NM	NM	13	NM	0%
	5/16/2007	NM	NM	NM	NM	13	NM	0%
	5/21/2007	NM	NM	NM	NM	14	NM	0%
	5/29/2007	NM	NM	NM	NM	14	NM	0%
	6/5/2007	NM	NM	NM	NM	10	NM	0%
	6/15/2007	NM	NM	NM	NM	9	NM	0%
	6/19/2007	NM	NM	NM	NM	10	NM	0%
	6/28/2007	NM	NM	NM	NM	10	NM	0%
	7/5/2007	NM	NM	NM	NM	10	NM	0%
	7/11/2007	NM	NM	NM	NM	10	NM	0%
	7/18/2007	NM	NM	NM	NM	10	NM	0%
	7/23/2007	NM	NM	NM	NM	10	NM	0%
	8/2/2007	NM	NM	NM	NM	10	NM	0%
	8/9/2007	NM	NM	NM	NM	10	NM	0%
	8/16/2007	NM	NM	NM	NM	6	NM	0%
	8/22/2007	NM	NM	NM	NM	10	NM	0%
	8/30/2007	NM	NM	NM	NM	10	NM	0%
	9/6/2007	NM	NM	NM	NM	9	NM	0%
	9/10/2007	NM	NM	NM	NM	9	NM	0%
	9/11/2007	8:00	70.4	21.8	19.39	45	0.7	100%
	9/20/2007	18:10	74.6	21.8	19.18	49	0.5	100%
	9/26/2007	18:10	78.6	21.1	18.56	49	0.4	100%
	10/4/2007	17:10	71.2	21.9	19.16	51	0.2	100%
	10/18/2007	17:42	74.1	38.0	34.8	34	0.0	75%
	10/23/2007	18:40	84.6	38.6	35.4	34	0.0	75%

TABLE 3 - WELLHEAD FIELD DATA
Site Nam CRE Former C-6 Facility
Location Los Angeles, California
System: Building 1-36 SVE System

WELL ID	DATE	TIME	INLET TEMP (deg F)	FLOW RATE (acfm)	FLOW RATE (scfm)	VACUUM (inches of H2O)	WELLHEAD PID (ppmv)	% Open
	11/1/2007	19:00	82.6	38.5	35.3	34	0.0	75%
	11/7/2007	19:00	72.7	38.4	34.6	40	0.0	75%
	11/16/2007	NM	NM	NM	NM	NM	NM	0%
VEW-18A	3/2/2006	13:52	73.6	8.3	7.33	46	79.6	100%
	3/12/2006	11:38	61.3	4.4	4.09	29	16.7	50%
	3/17/2006	6:29	59.4	4.4	4.11	30	16.8	50%
	3/24/2006	9:35	61.0	4.4	4.09	30	14.8	50%
	3/31/2006	11:20	60.6	14.7	13.54	32	24.9	50%
	4/5/2006	12:35	56.7	11.2	10.27	32	23.6	50%
	4/12/2006	11:15	61.3	10.3	9.54	30	21.4	50%
	4/19/2006	12:30	71.6	29.9	27.26	36	21.0	50%
	4/26/2006	14:50	61.6	29.6	26.98	36	2.4	50%
	5/3/2006	15:46	68.6	13.3	12.42	27	2.1	50%
	5/11/2006	13:40	64.2	15.4	14.15	33	2.0	50%
	5/19/2006	13:00	65.6	10.4	9.63	30	1.9	50%
	5/24/2006	12:12	67.8	10.7	9.91	30	1.7	50%
	6/1/2006	12:55	69.3	10.7	9.91	30	1.6	50%
	6/7/2006	12:30	61.2	10.8	9.98	31	1.7	50%
	6/14/2006	12:16	60.8	11.1	10.25	31	1.6	50%
	6/23/2006	12:03	62.9	11.1	10.28	30	1.2	50%
	6/28/2006	13:00	65.8	11.8	10.93	30	0.7	50%
	7/3/2006	13:25	65.0	11.6	10.75	30	0.6	50%
	7/13/2006	15:18	97.6	7.9	7.26	33	0.7	75%
	7/21/2006	20:05	82.3	7.6	6.98	33	0.5	75%
	8/16/2006	16:50	80.0	7.3	6.71	33	0.4	75%
	8/23/2006	14:15	90.6	9.0	8.25	34	0.5	75%
	8/29/2006	13:15	86.6	9.6	8.82	33	0.5	75%
	9/9/2006	9:35	85.2	9.6	8.82	33	0.4	75%
	9/13/2006	18:00	76.6	9.0	8.25	34	0.5	75%
	9/22/2006	17:45	74.4	9.9	9.07	34	0.9	75%
	9/28/2006	14:51	76.4	10.2	9.35	34	1.1	75%
	10/2/2006	13:18	79.2	10.6	9.69	35	1.0	75%
	10/9/2006	15:56	73.1	10.7	9.81	34	1.1	75%
	10/20/2006	16:56	78.4	11.4	10.42	35	1.0	75%
	10/27/2006	15:20	78.0	12.1	11.00	37	1.2	75%
	11/2/2006	16:42	76.4	12.8	11.64	37	1.8	75%
	11/17/2006	NM	NM	NM	NM	9	NM	0%
	11/20/2006	NM	NM	NM	NM	9	NM	0%
	11/28/2006	NM	NM	NM	NM	9	NM	0%
	12/8/2006	NM	NM	NM	NM	8	NM	0%
	12/15/2006	NM	NM	NM	NM	8	NM	0%
	12/19/2006	NM	NM	NM	NM	8	NM	0%
	12/27/2006	NM	NM	NM	NM	9	NM	0%
	1/4/2007	NM	NM	NM	NM	9	NM	0%
	1/12/2007	NM	NM	NM	NM	9	NM	0%
	1/20/2007	NM	NM	NM	NM	8	NM	0%
	1/27/2007	NM	NM	NM	NM	9	NM	0%

TABLE 3 - WELLHEAD FIELD DATA
Site Nam CRE Former C-6 Facility
Location Los Angeles, California
System: Building 1-36 SVE System

WELL ID	DATE	TIME	INLET TEMP (deg F)	FLOW RATE (acfm)	FLOW RATE (scfm)	VACUUM (inches of H2O)	WELLHEAD PID (ppmv)	% Open
	1/31/2007	NM	NM	NM	NM	9	NM	0%
	2/7/2007	NM	NM	NM	NM	9	NM	0%
	2/16/2007	NM	NM	NM	NM	9	NM	0%
	2/20/2007	NM	NM	NM	NM	9	NM	0%
	3/1/2007	NM	NM	NM	NM	10	NM	0%
	3/7/2007	NM	NM	NM	NM	10	NM	0%
	3/14/2007	NM	NM	NM	NM	8	NM	0%
	3/20/2007	NM	NM	NM	NM	9	NM	0%
	3/28/2007	NM	NM	NM	NM	9	NM	0%
	4/5/2007	NM	NM	NM	NM	9	NM	0%
	4/9/2007	NM	NM	NM	NM	10	NM	0%
	4/18/2007	NM	NM	NM	NM	7	NM	0%
	4/23/2007	NM	NM	NM	NM	7	NM	0%
	5/2/2007	NM	NM	NM	NM	7	NM	0%
	5/10/2007	NM	NM	NM	NM	7	NM	0%
	5/16/2007	NM	NM	NM	NM	7	NM	0%
	5/21/2007	NM	NM	NM	NM	8	NM	0%
	5/29/2007	NM	NM	NM	NM	10	NM	0%
	6/5/2007	NM	NM	NM	NM	6	NM	0%
	6/15/2007	NM	NM	NM	NM	6	NM	0%
	6/19/2007	NM	NM	NM	NM	5	NM	0%
	6/28/2007	NM	NM	NM	NM	5	NM	0%
	7/5/2007	NM	NM	NM	NM	5	NM	0%
	7/11/2007	NM	NM	NM	NM	5	NM	0%
	7/18/2007	NM	NM	NM	NM	6	NM	0%
	7/23/2007	NM	NM	NM	NM	6	NM	0%
	8/2/2007	NM	NM	NM	NM	5	NM	0%
	8/9/2007	NM	NM	NM	NM	5	NM	0%
	8/16/2007	NM	NM	NM	NM	5	NM	0%
	8/22/2007	NM	NM	NM	NM	5	NM	0%
	8/30/2007	NM	NM	NM	NM	5	NM	0%
	9/6/2007	NM	NM	NM	NM	5	NM	0%
	9/10/2007	NM	NM	NM	NM	5	NM	0%
	9/11/2007	8:10	70.8	42.8	38.39	42	0.4	100%
	9/20/2007	18:40	74.3	43.4	38.50	46	0.3	100%
	9/26/2007	18:40	78.4	43.9	38.94	46	0.2	100%
	10/4/2007	17:40	71.1	43.6	38.35	49	0.1	100%
	10/18/2007	18:03	74.8	8.35	7.73	30	0.0	75%
	10/23/2007	19:10	84.1	8.41	7.77	31	0.0	75%
	11/1/2007	19:20	82.1	8.44	7.80	31	0.0	75%
	11/7/2007	19:30	72.4	8.46	7.65	39	0.0	75%
	11/16/2007	NM	NM	NM	NM	NM	NM	0%
	6/23/2008	17:00	NM	8.50	7.77	35	NM	100%
	6/25/2008	17:45	81.8	8.61	7.87	35	2.0	100%
	7/1/2008	NM	NM	9.10	8.27	37	20.7	100%
VEW-18B	3/2/2006	13:45	70.1	4.8	4.21	46	48.6	100%
	3/12/2006	11:45	61.7	9.5	8.85	28	40.6	50%

TABLE 3 - WELLHEAD FIELD DATA
Site Nam CRE Former C-6 Facility
Location: Los Angeles, California
System: Building 1-36 SVE System

WELL ID	DATE	TIME	INLET TEMP (deg F)	FLOW RATE (acfm)	FLOW RATE (scfm)	VACUUM (inches of H2O)	WELLHEAD PID (ppmv)	% Open
	3/17/2006	6:36	59.0	9.6	8.89	28	41.6	50%
	3/24/2006	9:43	61.3	9.5	8.85	28	35.7	50%
	3/31/2006	11:30	60.7	18.7	17.23	32	16.4	50%
	4/5/2006	12:40	56.9	9.8	9.03	32	15.9	50%
	4/12/2006	11:20	61.5	8.8	8.15	30	12.8	50%
	4/19/2006	12:35	71.5	39.4	35.72	38	13.7	50%
	4/26/2006	14:55	61.7	39.2	35.64	37	13.6	50%
	5/3/2006	15:50	68.9	9.5	8.85	28	11.3	50%
	5/11/2006	13:48	64.0	10.9	10.04	32	11.9	50%
	5/19/2006	13:07	66.3	9.8	9.08	30	11.3	50%
	5/24/2006	12:18	68.0	9.9	9.17	30	11.0	50%
	6/1/2006	13:02	69.6	9.8	9.08	30	10.5	50%
	6/7/2006	12:36	61.0	9.6	8.89	30	9.9	50%
	6/14/2006	12:23	60.9	10.0	9.26	30	10.2	50%
	6/23/2006	12:10	62.8	9.4	8.71	30	9.6	50%
	6/28/2006	13:07	65.4	9.4	8.71	30	7.6	50%
	7/3/2006	13:32	65.7	9.6	8.87	31	7.0	50%
	7/13/2006	15:25	97.1	4.5	4.14	33	7.4	75%
	7/21/2006	20:10	82.9	4.4	4.03	34	0.8	75%
	8/16/2006	16:56	80.2	4.2	3.86	33	0.6	75%
	8/23/2006	14:22	90.4	8.5	7.81	33	0.7	75%
	8/29/2006	13:22	87.3	8.4	7.72	33	0.6	75%
	9/9/2006	9:42	85.8	8.8	8.11	32	0.7	75%
	9/13/2006	18:06	76.1	8.1	7.42	34	0.5	75%
	9/22/2006	17:52	74.1	8.7	7.95	35	0.6	75%
	9/28/2006	14:58	76.5	8.8	8.04	35	0.8	75%
	10/2/2006	13:24	79.6	9.1	8.30	36	1.6	75%
	10/9/2006	16:05	73.3	9.3	8.50	35	1.7	75%
	10/20/2006	17:03	78.7	9.6	8.80	34	1.7	75%
	10/27/2006	15:28	78.1	10.6	9.66	36	1.3	75%
	11/2/2006	16:59	76.1	10.1	9.21	36	1.6	75%
	11/17/2006	NM	NM	NM	NM	6	NM	0%
	11/20/2006	NM	NM	NM	NM	7	NM	0%
	11/28/2006	NM	NM	NM	NM	7	NM	0%
	12/8/2006	NM	NM	NM	NM	10	NM	0%
	12/15/2006	NM	NM	NM	NM	10	NM	0%
	12/19/2006	NM	NM	NM	NM	10	NM	0%
	12/27/2006	NM	NM	NM	NM	10	NM	0%
	1/4/2007	NM	NM	NM	NM	10	NM	0%
	1/12/2007	NM	NM	NM	NM	10	NM	0%
	1/20/2007	NM	NM	NM	NM	10	NM	0%
	1/27/2007	NM	NM	NM	NM	10	NM	0%
	1/31/2007	NM	NM	NM	NM	6	NM	0%
	2/7/2007	NM	NM	NM	NM	10	NM	0%
	2/16/2007	NM	NM	NM	NM	10	NM	0%
	2/20/2007	NM	NM	NM	NM	10	NM	0%
	3/1/2007	NM	NM	NM	NM	10	NM	0%
	3/7/2007	NM	NM	NM	NM	10	NM	0%

TABLE 3 - WELLHEAD FIELD DATA
Site Nam CRE Former C-6 Facility
Location Los Angeles, California
System: Building 1-36 SVE System

WELL ID	DATE	TIME	INLET TEMP (deg F)	FLOW RATE (acfm)	FLOW RATE (scfm)	VACUUM (inches of H2O)	WELLHEAD PID (ppmv)	% Open
	3/14/2007	NM	NM	NM	NM	10	NM	0%
	3/20/2007	NM	NM	NM	NM	11	NM	0%
	3/28/2007	NM	NM	NM	NM	10	NM	0%
	4/5/2007	NM	NM	NM	NM	10	NM	0%
	4/9/2007	NM	NM	NM	NM	9	NM	0%
	4/18/2007	NM	NM	NM	NM	10	NM	0%
	4/23/2007	NM	NM	NM	NM	10	NM	0%
	5/2/2007	NM	NM	NM	NM	9	NM	0%
	5/10/2007	NM	NM	NM	NM	9	NM	0%
	5/16/2007	NM	NM	NM	NM	10	NM	0%
	5/21/2007	NM	NM	NM	NM	9	NM	0%
	5/29/2007	NM	NM	NM	NM	8	NM	0%
	6/5/2007	NM	NM	NM	NM	8	NM	0%
	6/15/2007	NM	NM	NM	NM	4	NM	0%
	6/19/2007	NM	NM	NM	NM	7	NM	0%
	6/28/2007	NM	NM	NM	NM	8	NM	0%
	7/5/2007	NM	NM	NM	NM	8	NM	0%
	7/11/2007	NM	NM	NM	NM	8	NM	0%
	7/18/2007	NM	NM	NM	NM	8	NM	0%
	7/23/2007	NM	NM	NM	NM	8	NM	0%
	8/2/2007	NM	NM	NM	NM	7	NM	0%
	8/9/2007	NM	NM	NM	NM	6	NM	0%
	8/16/2007	NM	NM	NM	NM	4	NM	0%
	8/22/2007	NM	NM	NM	NM	0	NM	0%
	8/30/2007	NM	NM	NM	NM	0	NM	0%
	9/6/2007	NM	NM	NM	NM	0	NM	0%
	9/10/2007	NM	NM	NM	NM	0	NM	0%
	9/11/2007	8:20	70.6	51.8	46.58	41	0.2	100%
	9/20/2007	18:30	74.8	52.6	46.66	46	0.1	100%
	9/26/2007	18:30	78.1	52.1	46.34	45	0.0	100%
	10/4/2007	17:30	71.4	52.6	46.27	49	0.0	100%
	10/18/2007	17:56	74.2	5.25	4.86	30	0.0	75%
	10/23/2007	19:00	84.9	5.31	4.91	31	0.0	75%
	11/1/2007	19:30	82.2	5.33	4.92	31	0.0	75%
	11/7/2007	19:20	72.5	5.38	4.92	35	0.0	75%
	11/16/2007	NM	NM	NM	NM	NM	NM	0%
	6/23/2008	17:10	NM	7.90	7.22	35	NM	100%
	6/25/2008	18:00	81.5	7.92	7.24	35	0.90	100%
	7/1/2008	NM	NM	7.99	7.24	38	35.4	100%
VEW-19A*	3/2/2006	NM	NM	NM	NM	NM	NM	0%
	3/10/2006	NM	NM	NM	NM	NM	NM	0%
	3/16/2006	NM	NM	NM	NM	NM	NM	0%
	3/23/2006	NM	NM	NM	NM	NM	NM	0%
	4/5/2006	NM	NM	NM	NM	NM	NM	0%
	4/12/2006	NM	NM	NM	NM	0	NM	0%
	4/19/2006	8:40	71.0	19.7	19.02	14	27.5	25%
	4/26/2006	9:14	61.4	19.7	19.02	14	1.9	25%

TABLE 3 - WELLHEAD FIELD DATA
Site Nam CRE Former C-6 Facility
Location: Los Angeles, California
System: Building 1-36 SVE System

WELL ID	DATE	TIME	INLET TEMP (deg F)	FLOW RATE (acfm)	FLOW RATE (scfm)	VACUUM (inches of H2O)	WELLHEAD PID (ppmv)	% Open
	5/3/2006	13:28	65.1	7.15	6.80	20	1.8	25%
	5/11/2006	9:56	63.8	7.9	7.40	24	1.9	25%
	5/19/2006	8:51	65.7	2.76	2.69	10	1.7	5%
	5/24/2006	8:43	67.4	2.5	2.44	10	1.6	25%
	6/1/2006	9:30	69.4	2.1	2.05	10	1.5	25%
	6/7/2006	8:57	60.3	2.0	1.94	12	1.2	5%
	6/14/2006	8:46	60.3	2.1	2.04	12	0.8	5%
	6/23/2006	8:19	61.2	2.2	2.14	12	1.1	5%
	6/28/2006	7:49	63.4	2.1	2.03	13	1.3	5%
	7/3/2006	8:49	64.3	2.0	1.94	13	1.1	5%
	7/13/2006	11:19	97.7	4.6	4.33	24	1.0	25%
	7/21/2006	17:20	82.6	4.4	4.13	25	1.1	25%
	8/11/2006	17:05	81.9	14.8	13.89	25	0.0	25%
	8/16/2006	12:27	79.8	4.8	4.51	25	1.0	25%
	8/23/2006	8:29	90.3	4.1	3.84	26	1.6	25%
	8/29/2006	7:49	85.9	4.3	4.03	26	1.7	25%
	9/9/2006	11:31	84.1	7.6	7.10	27	1.6	25%
	9/13/2006	14:42	76.0	4.4	4.12	26	1.4	25%
	9/22/2006	13:49	73.3	7.5	7.02	26	1.8	25%
	9/28/2006	10:34	76.6	7.7	7.21	26	1.6	25%
	10/2/2006	7:59	78.8	7.9	7.38	27	1.4	25%
	10/9/2006	11:49	72.8	8.1	7.54	28	1.8	100%
	10/20/2006	12:49	79.0	8.3	7.73	28	1.9	100%
	10/27/2006	10:56	77.6	8.8	8.15	30	1.6	100%
	11/2/2006	12:49	76.7	8.1	7.50	30	1.7	100%
	11/17/2006	13:50	76.4	9.3	8.50	35	1.2	100%
	11/20/2006	16:35	70.6	9.5	8.66	36	1.1	100%
	11/27/2006	16:10	71.3	10.8	9.77	39	1.0	100%
	12/8/2006	13:35	76.7	10.8	9.74	40	0.6	100%
	12/15/2006	6:50	67.5	11.3	10.22	39	0.4	100%
	12/19/2006	13:50	73.1	10.6	9.58	39	0.3	100%
	12/27/2006	14:00	74.5	10.7	9.60	42	0.4	100%
	1/3/2007	13:50	76.9	10.1	9.03	43	0.2	100%
	1/11/2007	15:05	68.7	10.5	9.37	44	0.1	100%
	1/17/2007	15:50	67.1	10.0	8.92	44	0.0	100%
	1/26/2007	16:05	69.5	9.7	8.58	47	0.0	100%
	1/31/2007	9:20	67.3	14.3	13.04	36	0.6	100%
	2/7/2007	11:50	68.9	14.7	13.00	47	0.5	100%
	2/15/2007	15:20	71.8	14.9	13.33	43	0.7	100%
	2/20/2007	13:00	69.4	14.6	13.17	40	0.8	100%
	3/1/2007	7:00	63.8	73.7	65.74	44	0.6	100%
	3/7/2007	14:30	67.9	23.8	21.23	44	0.5	100%
	3/14/2007	16:37	74.2	23.1	20.66	43	0.5	100%
	3/20/2007	13:40	68.3	23.8	21.29	43	0.4	100%
	3/27/2007	17:15	70.8	23.6	21.11	43	0.3	100%
	4/5/2007	13:10	71.1	23.6	21.11	43	0.4	100%
	4/9/2007	NM	NM	NM	NM	9	NM	0%
	4/18/2007	NM	NM	NM	NM	13	NM	0%

TABLE 3 - WELLHEAD FIELD DATA
Site Nam CRE Former C-6 Facility
Location: Los Angeles, California
System: Building 1-36 SVE System

WELL ID	DATE	TIME	INLET TEMP (deg F)	FLOW RATE (acfm)	FLOW RATE (scfm)	VACUUM (inches of H2O)	WELLHEAD PID (ppmv)	% Open
	4/23/2007	NM	NM	NM	NM	14	NM	0%
	5/2/2007	NM	NM	NM	NM	13	NM	0%
	5/10/2007	NM	NM	NM	NM	13	NM	0%
	5/16/2007	NM	NM	NM	NM	14	NM	0%
	5/21/2007	NM	NM	NM	NM	14	NM	0%
	5/29/2007	NM	NM	NM	NM	15	NM	0%
	6/5/2007	NM	NM	NM	NM	15	NM	0%
	6/15/2007	NM	NM	NM	NM	14	NM	0%
	6/19/2007	NM	NM	NM	NM	15	NM	0%
	6/28/2007	NM	NM	NM	NM	16	NM	0%
	7/5/2007	NM	NM	NM	NM	16	NM	0%
	7/11/2007	NM	NM	NM	NM	15	NM	0%
	7/18/2007	NM	NM	NM	NM	15	NM	0%
	7/23/2007	NM	NM	NM	NM	15	NM	0%
	8/2/2007	NM	NM	NM	NM	16	NM	0%
	8/9/2007	NM	NM	NM	NM	14	NM	0%
	8/16/2007	NM	NM	NM	NM	10	NM	0%
	8/22/2007	NM	NM	NM	NM	15	NM	0%
	8/30/2007	NM	NM	NM	NM	16	NM	0%
	9/6/2007	NM	NM	NM	NM	14	NM	0%
	9/10/2007	NM	NM	NM	NM	14	NM	0%
	9/11/2007	8:30	70.7	23.8	21.87	33	0.8	100%
	9/20/2007	15:10	74.8	23.1	20.49	46	0.6	100%
	9/26/2007	14:50	78.3	23.4	20.81	45	0.5	100%
	10/4/2007	14:20	71.3	23.9	21.43	42	0.4	100%
	10/18/2007	14:09	74.4	13.8	13.02	23	0.2	25%
	10/23/2007	13:30	84.7	13.4	12.64	23	0.2	25%
	11/1/2007	14:00	82.9	13.7	12.93	23	0.2	25%
	11/7/2007	14:10	72.3	13.6	12.40	36	0.1	25%
	11/16/2007	NM	NM	NM	NM	NM	NM	0%
	6/23/2008	20:00	NM	7.99	7.40	30	NM	100%
	6/26/2008	19:30	79.4	8.02	7.43	30	3.20	100%
	7/1/2008	NM	NM	8.02	7.31	36	35.40	100%
VEW-19B*	3/2/2006	NM	NM	NM	NM	NM	NM	0%
	3/10/2006	NM	NM	NM	NM	NM	NM	0%
	3/16/2006	NM	NM	NM	NM	NM	NM	0%
	3/23/2006	NM	NM	NM	NM	NM	NM	0%
	4/5/2006	NM	NM	NM	NM	NM	NM	0%
	4/12/2006	NM	NM	NM	NM	12	NM	0%
	4/19/2006	8:50	71.4	42.1	38.58	34	29.4	25%
	4/26/2006	9:18	61.3	41.7	38.22	34	150.0	25%
	5/3/2006	13:32	65.4	8.8	8.32	22	110.2	25%
	5/11/2006	10:03	63.9	8.9	8.29	28	106.9	25%
	5/19/2006	8:58	65.4	8.6	8.05	26	110.8	25%
	5/24/2006	8:49	67.5	8.7	8.17	25	105.8	25%
	6/1/2006	9:36	69.6	8.8	8.26	25	103.6	25%
	6/7/2006	9:04	60.2	8.6	8.03	27	101.9	25%

TABLE 3 - WELLHEAD FIELD DATA
Site Nam CRE Former C-6 Facility
Location: Los Angeles, California
System: Building 1-36 SVE System

WELL ID	DATE	TIME	INLET TEMP (deg F)	FLOW RATE (acfm)	FLOW RATE (scfm)	VACUUM (inches of H2O)	WELLHEAD PID (ppmv)	% Open
	6/14/2006	8:53	60.3	8.4	7.82	28	101.1	25%
	6/23/2006	8:26	61.3	8.7	8.14	26	99.8	25%
	6/28/2006	7:56	63.5	8.5	7.96	26	98.1	25%
	7/3/2006	8:56	64.8	8.3	7.75	27	97.2	25%
	7/13/2006	11:25	97.6	9.5	8.96	23	90.6	50%
	7/21/2006	17:25	82.6	9.4	8.87	23	86.7	50%
	8/11/2006	17:10	82.9	9.9	9.17	28	8.3	100%
	8/16/2006	12:33	79.7	9.8	9.25	23	83.6	100%
	8/23/2006	8:36	90.8	7.5	6.97	29	56.9	100%
	8/29/2006	7:56	86.3	7.4	6.93	26	54.6	100%
	9/9/2006	11:38	84.3	13.6	12.70	27	53.0	100%
	9/13/2006	14:48	76.4	13.8	12.78	30	54.8	100%
	9/22/2006	13:56	73.6	13.9	12.88	30	55.8	100%
	9/28/2006	10:41	76.9	14.3	13.28	29	54.1	100%
	10/2/2006	8:06	78.5	14.9	13.77	31	55.2	100%
	10/9/2006	11:56	72.4	14.6	13.49	31	56.1	100%
	10/20/2006	12:56	79.3	14.8	13.67	31	57.6	100%
	10/27/2006	11:04	77.4	14.9	13.69	33	57.4	100%
	11/2/2006	12:56	76.5	14.5	13.32	33	57.6	100%
	11/17/2006	14:00	76.2	10.4	9.43	38	51.3	100%
	11/20/2006	16:45	70.9	10.2	9.25	38	49.2	100%
	11/27/2006	16:20	71.6	18.6	16.64	43	46.9	100%
	12/8/2006	13:45	76.5	19.6	17.48	44	44.2	100%
	12/15/2006	7:00	67.9	19.7	17.57	44	40.1	100%
	12/19/2006	14:00	73.3	20.0	17.84	44	38.0	100%
	12/27/2006	14:10	74.1	21.1	18.72	46	38.6	100%
	1/3/2007	14:00	76.4	22.6	19.99	47	18.2	100%
	1/11/2007	15:15	68.1	23.1	20.43	47	17.0	100%
	1/17/2007	16:00	67.3	23.7	20.91	48	15.9	100%
	1/26/2007	16:15	69.9	20.7	18.36	46	13.8	100%
	1/31/2007	9:30	67.4	15.2	13.71	40	1.9	100%
	2/7/2007	12:00	68.5	15.5	13.75	46	1.6	100%
	2/15/2007	15:30	71.2	15.9	14.10	46	1.3	100%
	2/20/2007	13:10	69.7	16.3	14.54	44	1.4	100%
	3/1/2007	7:10	63.7	14.9	13.18	47	1.6	100%
	3/7/2007	14:40	67.8	14.8	13.06	48	1.2	100%
	3/14/2007	16:44	74.8	15.3	13.57	46	1.1	100%
	3/20/2007	13:50	68.5	15.8	13.98	47	1.0	100%
	3/27/2007	17:25	70.6	15.6	13.80	47	0.9	100%
	4/5/2007	13:20	71.3	15.6	13.80	47	1.0	100%
	4/9/2007	NM	NM	NM	NM	8.0	NM	0%
	4/18/2007	NM	NM	NM	NM	13	NM	0%
	4/23/2007	NM	NM	NM	NM	16	NM	0%
	5/2/2007	NM	NM	NM	NM	15	NM	0%
	5/10/2007	NM	NM	NM	NM	16	NM	0%
	5/16/2007	NM	NM	NM	NM	17	NM	0%
	5/21/2007	NM	NM	NM	NM	17	NM	0%
	5/29/2007	NM	NM	NM	NM	17	NM	0%

TABLE 3 - WELLHEAD FIELD DATA
Site Nam CRE Former C-6 Facility
Location Los Angeles, California
System: Building 1-36 SVE System

WELL ID	DATE	TIME	INLET TEMP (deg F)	FLOW RATE (acfm)	FLOW RATE (scfm)	VACUUM (inches of H2O)	WELLHEAD PID (ppmv)	% Open
	6/5/2007	NM	NM	NM	NM	19	NM	0%
	6/15/2007	NM	NM	NM	NM	16	NM	0%
	6/19/2007	NM	NM	NM	NM	20	NM	0%
	6/28/2007	NM	NM	NM	NM	20	NM	0%
	7/5/2007	NM	NM	NM	NM	20	NM	0%
	7/11/2007	NM	NM	NM	NM	20	NM	0%
	7/18/2007	NM	NM	NM	NM	21	NM	0%
	7/23/2007	NM	NM	NM	NM	22	NM	0%
	8/2/2007	NM	NM	NM	NM	20	NM	0%
	8/9/2007	NM	NM	NM	NM	17	NM	0%
	8/16/2007	NM	NM	NM	NM	12	NM	0%
	8/22/2007	NM	NM	NM	NM	20	NM	0%
	8/30/2007	NM	NM	NM	NM	20	NM	0%
	9/6/2007	NM	NM	NM	NM	16	NM	0%
	9/10/2007	NM	NM	NM	NM	15	NM	0%
	9/11/2007	8:40	70.6	14.8	13.46	37	0.4	100%
	9/20/2007	15:20	74.9	14.9	13.36	42	0.2	100%
	9/26/2007	15:00	78.8	15.2	13.63	42	0.3	100%
	10/4/2007	14:30	71.6	15.5	13.79	45	0.1	100%
	10/18/2007	14:16	74.5	7.85	7.37	25	0.0	50%
	10/23/2007	13:40	84.1	7.92	7.43	25	0.0	50%
	11/1/2007	14:10	82.6	7.90	7.40	26	0.0	50%
	11/7/2007	14:20	72.2	7.81	7.16	34	0.0	50%
	11/16/2007	NM	NM	NM	NM	NM	NM	0%
	6/23/2008	19:50	NM	13.0	11.98	32	NM	100%
	6/26/2008	19:15	79.6	13.2	12.13	33	5.1	100%
	7/1/2008	NM	NM	13.4	12.28	34	2.70	100%
VEW-20A*	3/2/2006	NM	NM	NM	NM	NM	NM	0%
	3/10/2006	NM	NM	NM	NM	NM	NM	0%
	3/16/2006	NM	NM	NM	NM	NM	NM	0%
	3/24/2006	NM	NM	NM	NM	NM	NM	0%
	4/5/2006	NM	NM	NM	NM	NM	NM	0%
	4/12/2006	NM	NM	NM	NM	7	NM	0%
	4/19/2006	11:30	71.6	30.6	27.97	35	29.7	25%
	4/26/2006	13:50	61.5	30.8	28.23	34	3.0	25%
	5/3/2006	14:58	68.0	7.60	7.15	24	2.6	25%
	5/11/2006	12:23	63.4	9.01	8.37	29	2.9	25%
	5/19/2006	11:29	65.6	8.9	8.29	28	6.5	25%
	5/24/2006	10:52	68.1	8.8	8.19	28	6.3	25%
	6/1/2006	11:38	69.5	8.7	8.08	29	6.1	25%
	6/7/2006	11:14	61.2	8.8	8.19	28	6.0	25%
	6/14/2006	10:58	61.0	8.4	7.82	28	5.2	25%
	6/23/2006	10:39	62.8	8.6	7.99	29	5.5	25%
	6/28/2006	11:36	65.8	8.8	8.17	29	4.6	25%
	7/3/2006	11:41	65.4	8.3	7.73	28	4.4	25%
	7/13/2006	14:07	97.6	12.2	11.30	30	4.0	50%
	7/21/2006	19:05	82.1	12.0	11.15	29	1.1	25%

TABLE 3 - WELLHEAD FIELD DATA
Site Nam CRE Former C-6 Facility
Location Los Angeles, California
System: Building 1-36 SVE System

WELL ID	DATE	TIME	INLET TEMP (deg F)	FLOW RATE (acfm)	FLOW RATE (scfm)	VACUUM (inches of H2O)	WELLHEAD PID (ppmv)	% Open
	8/16/2006	15:38	80.1	13.0	12.04	30	0.9	25%
	8/23/2006	12:51	90.6	14.0	12.97	30	1.6	25%
	8/29/2006	11:51	86.6	14.4	13.34	30	1.3	25%
	9/9/2006	8:11	85.6	14.6	13.52	30	1.6	25%
	9/13/2006	16:48	76.5	14.4	13.34	30	1.7	25%
	9/22/2006	16:21	74.1	15.1	13.99	30	1.9	25%
	9/28/2006	13:01	76.4	15.9	14.73	30	2.1	25%
	10/2/2006	11:45	78.8	16.2	15.01	30	2.3	25%
	10/9/2006	14:31	73.0	16.0	14.74	32	2.0	25%
	10/20/2006	15:31	78.6	16.6	15.38	30	2.1	25%
	10/27/2006	13:44	78.4	16.9	15.65	30	1.6	25%
	11/2/2006	15:16	76.4	17.3	16.03	30	1.7	25%
	11/17/2006	17:20	76.9	19.6	17.63	41	0.4	25%
	11/20/2006	20:05	70.9	20.1	18.08	41	0.3	25%
	11/28/2006	17:00	68.4	21.0	18.83	42	0.5	25%
	12/8/2006	17:05	76.1	22.1	19.93	40	0.6	25%
	12/15/2006	10:30	67.3	22.6	20.93	30	0.5	25%
	12/19/2006	17:50	76.9	22.0	20.33	31	0.4	25%
	12/27/2006	17:30	74.9	22.8	20.22	46	0.4	25%
	1/4/2007	7:30	64.9	22.1	20.47	30	0.0	25%
	1/12/2007	16:30	61.8	21.6	20.01	30	0.0	25%
	1/20/2007	16:20	69.7	22.6	20.93	30	0.0	25%
	1/27/2007	6:20	62.2	22.0	20.27	32	0.0	25%
	1/31/2007	12:50	67.0	11.5	10.62	31	1.8	25%
	2/7/2007	15:50	68.0	11.7	10.78	32	1.3	25%
	2/16/2007	6:20	67.8	11.4	10.56	30	1.0	25%
	2/20/2007	16:40	69.4	11.8	10.93	30	0.7	25%
	3/1/2007	17:20	68.2	12.6	11.52	35	0.8	25%
	3/7/2007	17:50	67.8	12.8	11.67	36	0.7	25%
	3/14/2007	18:57	74.7	12.1	11.21	30	0.8	25%
	3/20/2007	17:00	68.3	12.8	11.26	49	0.7	25%
	3/28/2007	18:55	69.9	12.8	11.26	49	0.5	25%
	4/5/2007	16:40	71.0	12.8	11.26	49	0.3	25%
	4/9/2007	NM	NM	NM	NM	10	NM	0%
	4/18/2007	NM	NM	NM	NM	10	NM	0%
	4/23/2007	NM	NM	NM	NM	12	NM	0%
	5/2/2007	NM	NM	NM	NM	11	NM	0%
	5/10/2007	NM	NM	NM	NM	11	NM	0%
	5/16/2007	NM	NM	NM	NM	12	NM	0%
	5/21/2007	NM	NM	NM	NM	12	NM	0%
	5/29/2007	NM	NM	NM	NM	14	NM	0%
	6/5/2007	NM	NM	NM	NM	10	NM	0%
	6/15/2007	NM	NM	NM	NM	8	NM	0%
	6/19/2007	NM	NM	NM	NM	9	NM	0%
	6/28/2007	NM	NM	NM	NM	10	NM	0%
	7/5/2007	NM	NM	NM	NM	11	NM	0%
	7/11/2007	NM	NM	NM	NM	11	NM	0%
	7/18/2007	NM	NM	NM	NM	11	NM	0%

TABLE 3 - WELLHEAD FIELD DATA
Site Nam CRE Former C-6 Facility
Location: Los Angeles, California
System: Building 1-36 SVE System

WELL ID	DATE	TIME	INLET TEMP (deg F)	FLOW RATE (acfm)	FLOW RATE (scfm)	VACUUM (inches of H2O)	WELLHEAD PID (ppmv)	% Open
	7/23/2007	NM	NM	NM	NM	11	NM	0%
	8/2/2007	NM	NM	NM	NM	9	NM	0%
	8/9/2007	NM	NM	NM	NM	8	NM	0%
	8/16/2007	NM	NM	NM	NM	8	NM	0%
	8/22/2007	NM	NM	NM	NM	7	NM	0%
	8/30/2007	NM	NM	NM	NM	7	NM	0%
	9/6/2007	NM	NM	NM	NM	7	NM	0%
	9/10/2007	NM	NM	NM	NM	7	NM	0%
	9/11/2007	8:50	70.8	10.8	9.77	39	0.2	100%
	9/20/2007	17:10	74.6	11.0	9.84	43	0.1	100%
	9/26/2007	17:10	78.5	11.4	10.22	42	0.1	100%
	10/4/2007	16:10	71.4	11.4	10.14	45	0.1	100%
	10/18/2007	16:39	74.0	10.8	10.03	29	0.0	50%
	10/23/2007	17:00	84.8	10.1	9.38	29	0.0	50%
	11/1/2007	17:20	82.8	10.7	9.91	30	0.0	50%
	11/7/2007	17:30	72.9	10.6	9.71	34	0.0	50%
	11/16/2007	NM	NM	NM	NM	NM	NM	0%
	6/23/2008	18:30	NM	11.6	10.75	30	NM	20%
	6/25/2008	20:00	81.3	11.1	10.28	30	7.10	20%
	7/1/2008	NM	NM	11.3	10.41	32	1.00	20%
VEW-20B*	3/2/2006	NM	NM	NM	NM	NM	NM	0%
	3/10/2006	NM	NM	NM	NM	NM	NM	0%
	3/16/2006	NM	NM	NM	NM	NM	NM	0%
	3/24/2006	NM	NM	NM	NM	NM	NM	0%
	4/5/2006	NM	NM	NM	NM	NM	NM	0%
	4/12/2006	NM	NM	NM	NM	6	NM	0%
	4/19/2006	11:25	71.5	28.2	25.78	35	26.4	25%
	4/26/2006	13:45	61.7	28.1	25.75	34	4.0	25%
	5/3/2006	14:54	68.5	6.8	6.45	21	3.1	25%
	5/11/2006	12:15	63.7	7.91	7.33	30	3.0	25%
	5/19/2006	11:22	65.6	7.82	7.30	27	2.4	25%
	5/24/2006	10:45	67.9	7.9	7.38	27	2.2	25%
	6/1/2006	11:32	69.7	7.9	7.38	27	2.0	25%
	6/7/2006	11:07	60.9	8.1	7.58	26	1.5	25%
	6/14/2006	10:52	61.1	9.0	8.40	27	1.1	25%
	6/23/2006	10:32	62.0	8.0	7.49	26	1.2	25%
	6/28/2006	11:29	65.5	8.4	7.86	26	1.0	25%
	7/3/2006	11:34	65.7	8.3	7.75	27	1.1	25%
	7/13/2006	14:00	97.5	8.8	8.17	29	1.0	25%
	7/21/2006	19:00	82.8	8.5	7.87	30	4.8	75%
	8/16/2006	15:32	80.4	8.3	7.71	29	4.4	75%
	8/23/2006	12:44	90.9	8.8	8.22	27	4.8	75%
	8/29/2006	11:44	86.7	8.9	8.31	27	4.4	75%
	9/9/2006	8:04	85.4	8.6	8.01	28	4.2	75%
	9/13/2006	16:42	76.6	8.7	8.06	30	4.0	75%
	9/22/2006	16:14	74.8	8.9	8.24	30	4.4	75%
	9/28/2006	12:54	76.2	8.8	8.15	30	4.0	75%

TABLE 3 - WELLHEAD FIELD DATA
Site Nam CRE Former C-6 Facility
Location: Los Angeles, California
System: Building 1-36 SVE System

WELL ID	DATE	TIME	INLET TEMP (deg F)	FLOW RATE (acfm)	FLOW RATE (scfm)	VACUUM (inches of H2O)	WELLHEAD PID (ppmv)	% Open
	10/2/2006	11:38	78.9	8.9	8.22	31	4.2	75%
	10/9/2006	14:24	72.9	8.1	7.48	31	4.4	75%
	10/20/2006	15:24	78.1	8.4	7.76	31	4.3	75%
	10/27/2006	13:36	78.8	8.4	7.72	33	4.0	75%
	11/2/2006	15:09	76.5	8.8	8.07	34	3.6	75%
	11/17/2006	17:10	76.5	10.4	9.40	39	4.1	75%
	11/20/2006	19:55	70.5	9.9	8.95	39	4.0	75%
	11/28/2006	16:50	68.9	10.2	9.22	39	3.5	75%
	12/8/2006	16:55	76.6	12.6	11.24	44	3.0	75%
	12/15/2006	10:20	67.1	12.7	11.30	45	2.1	75%
	12/19/2006	17:40	76.4	12.8	11.39	45	2.0	75%
	12/27/2006	17:20	74.6	12.1	10.70	47	1.5	75%
	1/4/2007	7:20	64.8	12.8	11.32	47	0.2	75%
	1/12/2007	16:20	61.6	13.4	11.82	48	0.1	75%
	1/20/2007	16:10	69.1	13.6	12.06	46	0.0	75%
	1/27/2007	6:10	62.8	13.9	12.26	48	0.0	75%
	1/31/2007	12:40	67.2	8.7	7.80	42	1.6	75%
	2/7/2007	15:40	68.4	8.9	7.85	48	1.0	75%
	2/16/2007	6:10	67.6	9.2	8.18	45	1.1	75%
	2/20/2007	16:30	69.8	9.6	8.54	45	0.9	75%
	3/1/2007	17:10	68.7	10.7	9.36	51	0.8	75%
	3/7/2007	17:40	67.1	11.0	9.62	51	1.0	75%
	3/14/2007	18:50	74.3	10.8	9.58	46	1.4	75%
	3/20/2007	16:50	68.9	10.8	9.55	47	1.2	75%
	3/28/2007	NM	NM	NM	NM	10	NM	0%
	4/5/2007	NM	NM	NM	NM	10	NM	0%
	4/9/2007	NM	NM	NM	NM	9	NM	0%
	4/18/2007	NM	NM	NM	NM	10	NM	0%
	4/23/2007	NM	NM	NM	NM	11	NM	0%
	5/2/2007	NM	NM	NM	NM	10	NM	0%
	5/10/2007	NM	NM	NM	NM	10	NM	0%
	5/16/2007	NM	NM	NM	NM	10	NM	0%
	5/21/2007	NM	NM	NM	NM	11	NM	0%
	5/29/2007	NM	NM	NM	NM	11	NM	0%
	6/5/2007	NM	NM	NM	NM	7	NM	0%
	6/15/2007	NM	NM	NM	NM	5	NM	0%
	6/19/2007	NM	NM	NM	NM	7	NM	0%
	6/28/2007	NM	NM	NM	NM	8	NM	0%
	7/5/2007	NM	NM	NM	NM	8	NM	0%
	7/11/2007	NM	NM	NM	NM	8	NM	0%
	7/18/2007	NM	NM	NM	NM	8	NM	0%
	7/23/2007	NM	NM	NM	NM	8	NM	0%
	8/2/2007	NM	NM	NM	NM	7	NM	0%
	8/9/2007	NM	NM	NM	NM	7	NM	0%
	8/16/2007	NM	NM	NM	NM	7	NM	0%
	8/22/2007	NM	NM	NM	NM	5	NM	0%
	8/30/2007	NM	NM	NM	NM	5	NM	0%
	9/6/2007	NM	NM	NM	NM	5	NM	0%

TABLE 3 - WELLHEAD FIELD DATA
Site Nam CRE Former C-6 Facility
Location: Los Angeles, California
System: Building 1-36 SVE System

WELL ID	DATE	TIME	INLET TEMP (deg F)	FLOW RATE (acfm)	FLOW RATE (scfm)	VACUUM (inches of H2O)	WELLHEAD PID (ppmv)	% Open
	9/10/2007	NM	NM	NM	NM	5	NM	0%
	9/11/2007	9:00	70.1	11.8	10.70	38	0.1	100%
	9/20/2007	17:00	74.9	12.0	10.73	43	0.2	100%
	9/26/2007	17:00	78.9	12.2	10.88	44	0.1	100%
	10/4/2007	16:00	71.8	12.4	11.03	45	0.0	100%
	10/18/2007	16:32	74.9	9.0	8.43	26	0.1	25%
	10/23/2007	16:50	84.1	9.11	8.53	26	0.0	25%
	11/1/2007	17:10	82.4	9.13	8.55	26	0.0	25%
	11/7/2007	17:40	72.6	9.21	8.42	35	0.0	25%
	11/16/2007	18:30	70.6	31.20	26.14	66	0.0	100%
	11/21/2007	16:15	68.1	33.30	27.74	68	0.0	100%
	11/26/2007	16:45	65.5	33.60	27.99	68	0.0	100%
	11/28/2007	NM	NM	NM	NM	NM	NM	0%
VEW-21A*	3/2/2006	NM	NM	NM	NM	NM	NM	0%
	3/10/2006	NM	NM	NM	NM	NM	NM	0%
	3/16/2006	NM	NM	NM	NM	NM	NM	0%
	3/23/2006	NM	NM	NM	NM	NM	NM	0%
	4/5/2006	NM	NM	NM	NM	NM	NM	0%
	4/12/2006	NM	NM	NM	NM	6	NM	0%
	4/19/2006	9:50	71.4	30.9	28.47	32	23.7	25%
	4/26/2006	9:42	61.7	30.8	28.38	32	20.6	25%
	5/3/2006	14:06	66.3	8.9	8.40	21	16.7	25%
	5/11/2006	10:46	62.9	9.9	9.28	26	16.9	25%
	5/19/2006	9:49	65.5	10.1	9.48	25	16.7	25%
	5/24/2006	9:25	67.5	10.9	10.23	25	16.4	25%
	6/1/2006	10:12	69.3	10.8	10.14	25	16.3	25%
	6/7/2006	9:43	60.7	9.6	8.99	26	16.0	25%
	6/14/2006	9:31	60.7	10.1	9.43	27	14.8	25%
	6/23/2006	9:08	61.8	9.4	8.82	25	14.9	25%
	6/28/2006	9:58	63.5	7.7	7.23	25	15.1	25%
	7/3/2006	9:38	64.3	7.4	6.93	26	15.0	25%
	7/13/2006	12:38	97.4	9.0	8.40	27	14.2	50%
	7/21/2006	18:00	82.1	9.2	8.59	27	14.6	50%
	8/16/2006	13:15	79.4	9.6	8.96	27	14.0	50%
	8/23/2006	9:25	90.0	8.5	7.92	28	18.6	50%
	8/29/2006	8:45	86.3	8.7	8.10	28	18.7	50%
	9/9/2006	12:27	84.6	8.7	8.08	29	18.8	50%
	9/13/2006	15:30	76.6	8.8	8.17	29	16.8	50%
	9/22/2006	14:45	73.8	9.3	8.64	29	17.8	50%
	9/28/2006	11:30	76.7	9.6	8.92	29	17.1	50%
	10/2/2006	10:14	78.7	10.0	9.26	30	19.6	100%
	10/9/2006	12:46	72.8	10.6	9.82	30	19.0	100%
	10/20/2006	13:45	79.3	10.6	9.85	29	19.1	100%
	10/27/2006	12:00	77.3	10.9	10.07	31	19.9	100%
	11/2/2006	13:45	76.3	11.6	10.69	32	14.7	100%
	11/17/2006	15:10	76.1	10.2	9.27	37	19.6	100%
	11/20/2006	17:55	70.2	11.0	10.00	37	19.5	100%

TABLE 3 - WELLHEAD FIELD DATA
Site Nam CRE Former C-6 Facility
Location Los Angeles, California
System: Building 1-36 SVE System

WELL ID	DATE	TIME	INLET TEMP (deg F)	FLOW RATE (acfm)	FLOW RATE (scfm)	VACUUM (inches of H2O)	WELLHEAD PID (ppmv)	% Open
	11/27/2006	17:30	71.8	11.6	10.43	41	19.0	100%
	12/8/2006	14:55	76.5	11.8	10.58	42	12.6	100%
	12/15/2006	8:10	67.4	11.7	10.49	42	12.0	100%
	12/19/2006	15:10	73.1	11.8	10.50	45	10.8	100%
	12/27/2006	15:20	74.1	12.8	11.42	44	9.1	100%
	1/3/2007	15:10	76.5	12.1	10.76	45	6.0	100%
	1/11/2007	16:25	68.8	12.6	11.21	45	5.4	100%
	1/17/2007	17:10	67.5	12.1	10.76	45	5.0	100%
	1/26/2007	17:25	69.5	12.1	10.76	45	3.9	100%
	1/31/2007	10:40	67.4	11.1	10.01	40	12.6	100%
	2/7/2007	13:10	68.7	11.3	9.91	50	12.6	100%
	2/15/2007	16:40	71.8	11.9	10.61	44	12.9	100%
	2/20/2007	14:20	69.6	11.6	10.38	43	13.8	100%
	3/1/2007	15:10	68.7	12.6	11.15	47	13.6	100%
	3/7/2007	15:40	66.9	12.8	11.32	47	13.7	100%
	3/14/2007	17:26	74.7	12.9	11.51	44	13.9	100%
	3/20/2007	14:50	68.3	13.2	11.74	45	13.0	100%
	3/27/2007	18:15	70.8	13.6	12.06	46	12.5	100%
	4/5/2007	14:20	71.6	13.1	11.59	47	12.2	100%
	4/9/2007	17:00	74.6	13.3	11.63	51	12.0	100%
	4/18/2007	14:10	74.8	13.6	11.90	51	11.8	100%
	4/23/2007	15:10	75.1	13.6	11.83	53	11.6	100%
	5/2/2007	15:10	72.1	13.8	12.04	52	11.0	100%
	5/10/2007	15:10	76.3	13.7	11.95	52	11.4	100%
	5/16/2007	12:10	71.4	13.6	11.80	54	11.1	100%
	5/21/2007	11:10	71.6	16.2	14.05	54	5.0	100%
	5/29/2007	10:40	80.1	32.1	27.84	54	3.0	100%
	6/5/2007	15:10	72.9	33.1	27.98	63	2.6	100%
	6/15/2007	8:10	76.8	19.9	16.97	60	2.9	100%
	6/19/2007	16:55	76.5	33.0	27.89	63	1.9	100%
	6/28/2007	15:10	74.3	31.3	26.61	61	1.4	100%
	7/5/2007	13:10	77.8	32.6	27.64	62	1.2	100%
	7/11/2007	17:40	72.2	33.6	28.48	62	1.0	100%
	7/18/2007	11:40	74.6	33.8	28.65	62	0.8	100%
	7/23/2007	8:10	68.7	33.1	28.06	62	0.7	100%
	8/2/2007	17:00	69.1	33.3	28.39	60	0.6	100%
	8/9/2007	14:40	72.9	33.6	28.98	56	0.5	100%
	8/16/2007	10:00	85.3	33.9	29.90	48	0.5	100%
	8/22/2007	8:50	70.6	32.6	28.76	48	0.6	100%
	8/30/2007	16:50	88.0	32.8	28.93	48	0.5	100%
	9/6/2007	9:20	74.5	32.6	28.92	46	0.4	100%
	9/10/2007	15:20	76.0	32.1	28.47	46	0.3	100%
	9/20/2007	16:30	74.3	32.3	29.05	41	0.2	100%
	9/26/2007	16:30	78.9	33.1	29.69	42	0.2	100%
	10/4/2007	15:40	71.4	40.9	36.58	43	0.1	100%
	10/18/2007	15:05	74.7	4.55	4.27	25	0.3	50%
	10/23/2007	14:50	84.7	4.62	4.34	25	0.0	50%
	11/1/2007	15:20	82.7	4.66	4.37	25	0.0	50%

TABLE 3 - WELLHEAD FIELD DATA
Site Nam CRE Former C-6 Facility
Location: Los Angeles, California
System: Building 1-36 SVE System

WELL ID	DATE	TIME	INLET TEMP (deg F)	FLOW RATE (acfm)	FLOW RATE (scfm)	VACUUM (inches of H2O)	WELLHEAD PID (ppmv)	% Open
	11/7/2007	15:30	72.5	4.69	4.31	33	0.0	50%
	11/16/2007	NM	NM	NM	NM	NM	NM	0%
	3/27/2008	14:00	79.0	14.2	12.46	50	1.0	100%
	4/1/2008	15:30	69.9	14.5	12.58	54	1.0	100%
	4/10/2008	13:15	72.3	14.7	12.75	54	0.8	100%
	4/16/2008	14:45	71.0	14.4	12.46	55	0.5	100%
	4/30/2008	11:30	66.9	14.4	12.49	54	0.3	100%
	5/8/2008	13:15	69.3	14.2	12.28	55	0.2	100%
	5/14/2008	18:30	76.8	14.4	12.42	56	0.0	100%
	5/21/2008	18:30	72.4	14.8	12.98	50	0.0	100%
	5/28/2008	18:15	65.5	14.4	12.49	54	0.0	100%
	6/4/2008	18:15	71.0	14.7	12.82	52	0.0	100%
	6/11/2008	13:30	76.3	14.6	12.70	53	0.0	100%
	6/23/2008	19:20	NM	9.0	8.34	30	NM	100%
	6/26/2008	18:00	79.2	8.8	8.15	30	4.2	100%
	7/1/2008	NM	NM	9.1	8.36	33	3.4	100%
VEW-21B*	3/2/2006	NM	NM	NM	NM	NM	NM	0%
	3/10/2006	NM	NM	NM	NM	NM	NM	0%
	3/16/2006	NM	NM	NM	NM	NM	NM	0%
	3/23/2006	NM	NM	NM	NM	NM	NM	0%
	4/5/2006	NM	NM	NM	NM	NM	NM	0%
	4/12/2006	NM	NM	NM	NM	10	NM	0%
	4/19/2006	10:00	71.6	26.6	24.31	35	28.6	25%
	4/26/2006	9:46	61.2	24.8	22.85	32	170.0	25%
	5/3/2006	14:10	66.9	6.65	6.26	24	140.9	25%
	5/11/2006	10:54	63.3	7.67	7.12	29	151.2	25%
	5/19/2006	9:57	65.7	7.5	7.01	28	148.2	25%
	5/24/2006	9:31	67.7	8.0	7.43	29	144.8	25%
	6/1/2006	10:18	69.4	8.3	7.69	30	143.8	25%
	6/7/2006	9:49	60.6	7.8	7.24	29	141.2	25%
	6/14/2006	9:39	60.6	8.3	7.69	30	132.0	25%
	6/23/2006	9:15	61.6	7.8	7.24	29	139.8	25%
	6/28/2006	10:05	63.1	21.0	19.66	26	131.2	25%
	7/3/2006	9:45	64.2	21.8	20.41	26	129.6	25%
	7/13/2006	12:45	97.5	6.4	5.93	30	121.1	50%
	7/21/2006	18:05	82.6	6.3	5.84	30	120.8	50%
	8/16/2006	13:21	79.8	6.6	6.10	31	119.6	50%
	8/23/2006	9:32	90.7	6.1	5.64	31	336.1	50%
	8/29/2006	8:52	86.1	6.3	5.82	31	346.1	50%
	9/9/2006	12:34	84.7	6.8	6.28	31	341.6	50%
	9/13/2006	15:36	76.8	6.5	6.01	31	341.8	50%
	9/22/2006	14:52	73.4	6.8	6.28	31	362.8	50%
	9/28/2006	11:37	76.0	7.2	6.65	31	359.6	50%
	10/2/2006	10:21	78.6	21.4	19.67	33	386.7	100%
	10/9/2006	12:53	72.4	21.4	19.67	33	371.1	100%
	10/20/2006	13:52	79.0	21.6	19.96	31	376.6	100%
	10/27/2006	12:08	77.4	22.0	20.16	34	371.1	100%

TABLE 3 - WELLHEAD FIELD DATA
Site Nam CRE Former C-6 Facility
Location: Los Angeles, California
System: Building 1-36 SVE System

WELL ID	DATE	TIME	INLET TEMP (deg F)	FLOW RATE (acfm)	FLOW RATE (scfm)	VACUUM (inches of H2O)	WELLHEAD PID (ppmv)	% Open
	11/2/2006	13:52	76.8	23.1	21.17	34	320.1	100%
	11/17/2006	15:20	76.6	9.4	8.48	40	361.2	100%
	11/20/2006	18:05	70.9	9.2	8.30	40	358.2	100%
	11/27/2006	17:40	71.4	9.8	8.77	43	316.1	100%
	12/8/2006	15:05	76.4	9.6	8.56	44	301.6	100%
	12/15/2006	8:20	67.0	9.4	8.36	45	291.2	100%
	12/19/2006	15:20	73.6	9.0	8.01	45	286.1	100%
	12/27/2006	15:30	74.8	10.2	9.02	47	268.2	100%
	1/3/2007	15:20	76.4	10.8	9.55	47	92.6	100%
	1/11/2007	16:35	68.5	11.0	9.73	47	89.2	100%
	1/17/2007	17:20	67.8	11.3	9.97	48	78.6	100%
	1/26/2007	17:35	69.3	11.8	10.44	47	70.8	100%
	1/31/2007	10:50	67.2	10.1	9.06	42	310	100%
	2/7/2007	13:20	68.9	10.8	9.58	46	321	100%
	2/15/2007	16:50	71.9	10.6	9.40	46	33.1	100%
	2/20/2007	14:30	69.3	10.7	9.52	45	316.0	100%
	3/1/2007	15:20	68.8	11.4	10.00	50	321.0	100%
	3/7/2007	15:50	67.3	11.0	9.65	50	329.0	100%
	3/14/2007	17:33	74.6	14.1	12.47	47	318.0	100%
	3/20/2007	15:00	68.4	13.9	12.30	47	311.0	100%
	3/27/2007	18:25	70.6	14.7	13.00	47	306.0	100%
	4/5/2007	14:30	71.8	14.9	13.18	47	301.6	100%
	4/9/2007	17:10	74.6	15.4	13.43	52	311.6	100%
	4/18/2007	14:20	74.7	15.7	13.62	54	301.8	100%
	4/23/2007	15:20	75.8	15.5	13.44	54	291.2	100%
	5/2/2007	15:20	72.4	15.7	13.62	54	284.6	100%
	5/10/2007	15:20	76.9	15.6	13.53	54	280.1	100%
	5/16/2007	12:20	71.9	15.8	13.59	57	261.8	100%
	5/21/2007	11:20	72.0	13.5	11.64	56	80.2	100%
	5/29/2007	10:50	80.8	9.6	8.28	56	50.2	100%
	6/5/2007	15:20	72.4	10.1	8.44	67	20.2	100%
	6/15/2007	8:20	77.4	18.1	15.26	64	48.9	100%
	6/19/2007	17:00	76.9	9.55	8.03	65	10.6	100%
	6/28/2007	15:20	74.2	9.61	8.10	64	9.0	100%
	7/5/2007	13:30	77.2	9.82	8.28	64	7.1	100%
	7/11/2007	14:50	72.9	9.88	8.33	64	4.1	100%
	7/18/2007	11:50	74.8	9.90	8.34	64	2.6	100%
	7/23/2007	8:20	68.4	10.20	8.60	64	1.9	100%
	8/2/2007	17:10	69.8	10.70	9.02	64	1.6	100%
	8/9/2007	14:50	72.1	10.10	8.61	60	1.1	100%
	8/16/2007	10:10	85.5	11.00	9.73	47	1.2	100%
	8/22/2007	9:00	70.0	9.1	7.98	50	1.0	100%
	8/30/2007	17:00	88.7	9.3	8.16	50	0.8	100%
	9/6/2007	9:30	74.3	9.6	8.44	49	0.8	100%
	9/10/2007	15:30	76.5	9.9	8.71	49	0.7	100%
	9/20/2007	16:40	74.8	10.3	9.16	45	0.6	100%
	9/26/2007	16:40	78.9	10.5	9.34	45	0.5	100%
	10/4/2007	15:50	71.4	10.9	9.67	46.0	0.3	100%

TABLE 3 - WELLHEAD FIELD DATA
Site Nam CRE Former C-6 Facility
Location Los Angeles, California
System: Building 1-36 SVE System

WELL ID	DATE	TIME	INLET TEMP (deg F)	FLOW RATE (acfm)	FLOW RATE (scfm)	VACUUM (inches of H2O)	WELLHEAD PID (ppmv)	% Open
	10/18/2007	15:12	74.5	4.94	4.62	26	8.7	50%
	10/23/2007	15:00	84.1	4.90	4.59	26	8.2	50%
	11/1/2007	15:30	82.3	4.92	4.61	26	7.9	50%
	11/7/2007	15:40	72.8	4.9	4.48	35	7.0	50%
	11/16/2007	17:15	70.1	16.2	13.61	65	6.4	100%
	11/21/2007	14:45	68.8	14.6	12.20	67	6.1	100%
	11/26/2007	15:15	65.7	14.7	12.28	67	5.9	100%
	12/3/2007	8:30	69.7	35.1	27.51	88	6.0	100%
	12/11/2007	16:00	67.6	35.9	28.23	87	5.9	100%
	12/19/2007	17:30	74.6	35.6	27.91	88	5.5	100%
	12/27/2007	15:30	73.2	35.9	28.32	86	5.1	100%
	1/3/2008	15:30	70.1	36.0	28.40	86	2.1	100%
	1/25/2008	NM	74.7	20.6	15.59	99	10.6	100%
	2/1/2008	9:45	60.8	20.9	16.49	86	1.5	100%
	2/4/2008	13:00	61.2	19.4	15.26	87	1.1	100%
VEW-22A*	3/2/2006	NM	NM	NM	NM	NM	NM	0%
	3/10/2006	NM	NM	NM	NM	NM	NM	0%
	3/16/2006	NM	NM	NM	NM	NM	NM	0%
	3/23/2006	NM	NM	NM	NM	NM	NM	0%
	4/5/2006	NM	NM	NM	NM	NM	NM	0%
	4/12/2006	NM	NM	NM	NM	10	NM	0%
	4/19/2006	11:05	71.7	40.1	36.55	36	30.7	25%
	4/26/2006	10:14	61.7	41.1	37.47	36	12.6	50%
	5/3/2006	14:38	68.5	7.1	6.66	25	10.5	25%
	5/11/2006	11:46	63.8	7.9	7.32	30	11.0	25%
	5/19/2006	10:52	65.5	7.1	6.59	29	10.4	25%
	5/24/2006	10:17	67.4	7.6	7.06	29	10.5	25%
	6/1/2006	11:02	69.7	7.3	6.78	29	10.2	25%
	6/7/2006	10:35	60.3	7.1	6.58	30	9.2	50%
	6/14/2006	10:24	60.4	7.2	6.69	29	8.7	50%
	6/23/2006	10:04	61.5	7.6	7.06	29	9.0	25%
	6/28/2006	11:01	63.3	7.8	7.24	29	9.0	25%
	7/3/2006	10:34	64.2	7.4	6.89	28	9.1	25%
	7/13/2006	13:33	97.1	5.0	4.63	30	8.1	50%
	7/21/2006	18:40	82.7	5.4	5.00	30	7.6	50%
	8/16/2006	14:03	79.6	4.9	4.54	30	7.8	50%
	8/23/2006	10:21	87.0	7.0	6.47	31	7.4	50%
	8/29/2006	9:41	86.4	7.4	6.84	31	7.3	50%
	9/9/2006	13:23	84.9	7.6	7.02	31	7.0	50%
	9/13/2006	16:18	76.5	7.7	7.11	31	7.3	50%
	9/22/2006	15:41	73.6	7.1	6.54	32	7.7	50%
	9/28/2006	12:26	76.3	8.8	8.09	33	7.1	50%
	10/2/2006	11:10	78.9	9.2	8.43	34	7.4	50%
	10/9/2006	13:42	72.6	9.9	9.07	34	7.3	100%
	10/20/2006	14:41	79.3	10.2	9.40	32	7.3	100%
	10/27/2006	13:04	77.7	11.0	10.08	34	7.3	100%
	11/2/2006	14:41	76.2	12.0	10.94	36	6.7	100%

TABLE 3 - WELLHEAD FIELD DATA
Site Nam CRE Former C-6 Facility
Location Los Angeles, California
System: Building 1-36 SVE System

WELL ID	DATE	TIME	INLET TEMP (deg F)	FLOW RATE (acfm)	FLOW RATE (scfm)	VACUUM (inches of H2O)	WELLHEAD PID (ppmv)	% Open
	11/17/2006	16:30	76.9	44.0	39.68	40	6.6	100%
	11/20/2006	19:15	70.9	44.4	39.93	41	6.2	100%
	11/27/2006	18:50	71.6	44.8	40.07	43	6.6	100%
	12/8/2006	16:15	76.1	44.9	39.94	45	7.1	100%
	12/15/2006	9:30	67.1	45.2	40.09	46	6.9	100%
	12/19/2006	16:30	73.6	46.1	40.78	47	6.7	100%
	12/27/2006	16:40	74.1	46.8	41.40	47	6.4	100%
	1/3/2007	16:30	76.5	46.1	40.44	50	1.8	100%
	1/11/2007	17:45	68.6	46.1	40.55	49	1.4	100%
	1/17/2007	18:30	67.1	46.7	41.08	49	1.2	100%
	1/26/2007	18:45	69.8	47.8	42.28	47	1.0	100%
	1/31/2007	12:00	67.6	15.0	13.38	44	26	100%
	2/7/2007	14:30	68.1	15.5	13.71	47	26	100%
	2/15/2007	18:00	71.3	15.9	14.06	47	25.5	100%
	2/20/2007	15:40	69.4	16.2	14.45	44	22.8	100%
	3/1/2007	16:30	68.3	16.9	14.78	51	20.6	100%
	3/7/2007	17:00	67.9	16.0	14.00	51	21.6	100%
	3/14/2007	18:22	74.6	16.4	14.51	47	19.9	100%
	3/20/2007	16:10	68.9	16.6	14.64	48	19.6	100%
	3/28/2007	18:15	69.4	16.7	14.69	49	14.5	100%
	4/5/2007	15:50	71.7	16.6	14.56	50	14.8	100%
	4/9/2007	18:30	74.2	16.9	14.78	51	14.8	100%
	4/18/2007	15:30	74.5	16.8	14.53	55	14.1	100%
	4/23/2007	16:30	75.3	16.1	13.93	55	14.2	100%
	5/2/2007	16:30	72.8	16.9	14.62	55	14.4	100%
	5/10/2007	16:30	76.7	16.6	14.36	55	14.0	100%
	5/16/2007	13:30	71.9	16.0	13.72	58	13.1	100%
	5/21/2007	12:30	72.3	2.4	2.06	58	4.6	100%
	5/29/2007	12:00	80.8	5.4	4.63	58	4.0	100%
	6/5/2007	16:30	72.9	6.0	5.01	67	3.2	100%
	6/15/2007	9:20	80.4	6.05	5.10	64	4.0	100%
	6/19/2007	18:00	76.5	5.9	4.96	65	2.5	100%
	6/28/2007	16:20	74.3	5.9	4.96	65	2.0	100%
	7/5/2007	14:30	77.9	6.2	5.21	65	1.5	100%
	7/11/2007	18:50	72.8	6.6	5.55	65	1.0	100%
	7/18/2007	13:50	74.0	6.9	5.80	65	0.8	100%
	7/23/2007	9:20	68.3	7.2	6.05	65	0.7	100%
	8/2/2007	18:30	69.4	7.3	6.13	65	0.6	100%
	8/9/2007	15:50	72.5	7.5	6.39	60	0.5	100%
	8/16/2007	11:10	85.7	8.0	7.12	45	0.6	100%
	8/22/2007	9:30	70.8	7.0	6.12	51	0.4	100%
	8/30/2007	17:10	88.5	7.2	6.30	51	0.3	100%
	9/6/2007	10:00	74.7	7.0	6.14	50	0.1	100%
	9/10/2007	15:50	76.4	7.3	6.40	50	0.0	100%
	9/20/2007	NM	NM	NM	NM	0	NM	0%
	9/26/2007	NM	NM	NM	NM	0	NM	0%
	10/4/2007	NM	NM	NM	NM	0	NM	0%
	10/18/2007	16:01	74.4	3.85	3.59	27	0.0	50%

TABLE 3 - WELLHEAD FIELD DATA
Site Nam CRE Former C-6 Facility
Location: Los Angeles, California
System: Building 1-36 SVE System

WELL ID	DATE	TIME	INLET TEMP (deg F)	FLOW RATE (acfm)	FLOW RATE (scfm)	VACUUM (inches of H2O)	WELLHEAD PID (ppmv)	% Open
	10/23/2007	16:10	84.5	3.80	3.55	27	0.0	50%
	11/1/2007	16:40	82.8	10.30	9.62	27	0.0	50%
	11/7/2007	16:50	72.6	10.60	9.69	35	0.0	50%
	11/16/2007	NM	NM	NM	NM	NM	NM	0%
	3/27/2008	14:45	79.1	20.1	17.43	54	13.6	100%
	4/1/2008	16:15	69.5	21.1	18.35	53	10.2	100%
	4/10/2008	14:00	72.9	21.6	18.63	56	6.1	100%
	4/16/2008	15:30	71.3	21.9	18.89	56	6.2	100%
	4/30/2008	12:15	66.5	22.0	19.14	53	5.8	100%
	5/8/2008	14:00	69.1	21.9	18.89	56	5.5	100%
	5/14/2008	19:15	76.5	21.6	18.63	56	5.0	100%
	5/21/2008	19:15	72.0	21.9	19.21	50	4.6	100%
	5/28/2008	19:00	65.8	21.6	18.79	53	3.6	100%
	6/4/2008	19:00	71.3	21.8	19.12	50	3.0	100%
	6/11/2008	14:15	76.2	21.4	18.61	53	2.5	100%
	6/23/2008	19:50	NM	21.2	19.48	33	NM	100%
	6/26/2008	17:00	79.8	21.3	19.57	33	16.2	100%
	7/1/2008	NM	NM	20.9	19.10	35	1.9	100%
VEW-22B*	3/2/2006	NM	NM	NM	NM	NM	NM	0%
	3/10/2006	NM	NM	NM	NM	NM	NM	0%
	3/16/2006	NM	NM	NM	NM	NM	NM	0%
	3/23/2006	NM	NM	NM	NM	NM	NM	0%
	4/5/2006	NM	NM	NM	NM	NM	NM	0%
	4/12/2006	NM	NM	NM	NM	10	NM	0%
	4/19/2006	11:10	71.5	34.7	31.89	33	26.4	25%
	4/26/2006	10:18	61.5	34.1	31.34	33	4.0	50%
	5/3/2006	14:42	68.8	21.8	20.62	22	3.2	25%
	5/11/2006	11:54	63.4	22.9	21.33	28	2.8	25%
	5/19/2006	11:00	65.7	22.0	20.54	27	2.7	25%
	5/24/2006	10:25	67.9	22.8	21.29	27	2.6	25%
	6/1/2006	11:08	69.6	22.6	21.05	28	2.2	25%
	6/7/2006	10:41	60.5	21.0	19.61	27	2.0	50%
	6/14/2006	10:30	60.6	21.6	20.11	28	2.3	50%
	6/23/2006	10:11	61.6	21.6	20.22	26	1.8	25%
	6/28/2006	11:08	63.8	21.9	20.45	27	1.5	25%
	7/3/2006	10:41	64.7	21.7	20.21	28	1.6	25%
	7/13/2006	13:40	97.6	25.2	23.59	26	1.3	25%
	7/21/2006	18:45	82.7	25.6	23.97	26	1.2	25%
	8/16/2006	14:03	79.6	4.9	4.54	30	7.8	25%
	8/23/2006	10:28	89.7	20.1	18.82	26	5.5	25%
	8/29/2006	9:48	86.1	20.9	19.51	27	5.3	25%
	9/9/2006	13:30	84.2	21.2	19.79	27	5.1	25%
	9/13/2006	16:24	76.8	21.6	20.22	26	5.5	25%
	9/22/2006	15:48	73.7	22.1	20.63	27	8.1	25%
	9/28/2006	12:33	76.5	23.6	22.04	27	9.0	25%
	10/2/2006	11:17	78.1	24.6	22.61	33	9.1	25%
	10/9/2006	13:49	72.4	24.6	22.55	34	9.1	100%

TABLE 3 - WELLHEAD FIELD DATA
Site Nam CRE Former C-6 Facility
Location: Los Angeles, California
System: Building 1-36 SVE System

WELL ID	DATE	TIME	INLET TEMP (deg F)	FLOW RATE (acfm)	FLOW RATE (scfm)	VACUUM (inches of H2O)	WELLHEAD PID (ppmv)	% Open
	10/20/2006	14:48	79.3	24.9	22.94	32	9.4	100%
	10/27/2006	13:12	77.4	24.6	22.55	34	9.9	100%
	11/2/2006	14:48	76.1	24.9	22.82	34	9.0	100%
	11/17/2006	16:40	76.2	30.6	27.59	40	9.2	100%
	11/20/2006	19:25	70.1	30.8	27.70	41	8.9	100%
	11/27/2006	19:00	71.5	30.9	27.64	43	8.1	100%
	12/8/2006	16:25	76.8	31.2	27.75	45	7.8	100%
	12/15/2006	9:40	67.9	31.0	27.57	45	7.4	100%
	12/19/2006	16:40	73.8	31.9	28.37	45	7.3	100%
	12/27/2006	16:50	74.6	32.1	28.39	47	7.0	100%
	1/3/2007	16:40	76.8	32.8	29.09	46	1.0	100%
	1/11/2007	17:55	68.4	32.6	28.76	48	0.8	100%
	1/17/2007	18:40	67.3	32.5	28.67	48	0.6	100%
	1/26/2007	18:55	69.2	31.6	27.95	47	0.7	100%
	1/31/2007	12:10	67.2	43.7	39.19	42	1.8	100%
	2/7/2007	14:40	68.4	47.1	41.66	47	1.7	100%
	2/15/2007	18:10	71.6	48.2	42.76	46	1.5	100%
	2/20/2007	16:00	69.8	48.8	43.41	45	1.4	100%
	3/1/2007	16:40	68.9	53.6	47.02	50	1.2	100%
	3/7/2007	17:10	67.1	55.1	48.33	50	1.4	100%
	3/14/2007	18:29	74.9	32.9	29.18	46	1.6	100%
	3/20/2007	16:20	68.1	32.7	29.01	46	1.4	100%
	3/28/2007	18:25	69.2	32.1	28.47	46	1.9	100%
	4/5/2007	16:00	71.3	30.9	27.41	46	1.6	100%
	4/9/2007	18:40	74.7	31.3	27.46	50	1.7	100%
	4/18/2007	15:40	74.6	31.6	27.41	54	1.6	100%
	4/23/2007	16:40	75.4	31.8	27.58	54	1.0	100%
	5/2/2007	16:40	72.9	32.3	28.10	53	0.9	100%
	5/10/2007	16:40	76.4	31.6	27.41	54	0.9	100%
	5/16/2007	13:40	71.7	31.8	27.50	55	0.7	100%
	5/21/2007	12:40	72.9	52.0	44.72	57	0.0	100%
	5/29/2007	12:10	80.5	53.5	45.88	58	0.0	100%
	6/5/2007	NM	NM	NM	NM	16	NM	0%
	6/15/2007	NM	NM	NM	NM	14	NM	0%
	6/19/2007	NM	NM	NM	NM	15	NM	0%
	6/28/2007	NM	NM	NM	NM	16	NM	0%
	7/5/2007	NM	NM	NM	NM	16	NM	0%
	7/11/2007	NM	NM	NM	NM	16	NM	0%
	7/18/2007	NM	NM	NM	NM	16	NM	0%
	7/23/2007	NM	NM	NM	NM	16	NM	0%
	8/2/2007	NM	NM	NM	NM	16	NM	0%
	8/9/2007	NM	NM	NM	NM	15	NM	0%
	8/16/2007	NM	NM	NM	NM	12	NM	0%
	8/22/2007	NM	NM	NM	NM	14	NM	0%
	8/30/2007	NM	NM	NM	NM	14	NM	0%
	9/6/2007	NM	NM	NM	NM	13	NM	0%
	9/10/2007	NM	NM	NM	NM	13	NM	0%
	9/20/2007	NM	NM	NM	NM	3	NM	0%

TABLE 3 - WELLHEAD FIELD DATA
Site Nam CRE Former C-6 Facility
Location Los Angeles, California
System: Building 1-36 SVE System

WELL ID	DATE	TIME	INLET TEMP (deg F)	FLOW RATE (acfm)	FLOW RATE (scfm)	VACUUM (inches of H2O)	WELLHEAD PID (ppmv)	% Open
	9/26/2007	NM	NM	NM	NM	3	NM	0%
	10/4/2007	NM	NM	NM	NM	0	NM	0%
	10/18/2007	16:08	74.8	39.5	37.17	24	0.0	25%
	10/23/2007	16:20	84.4	39.7	37.36	24	0.0	25%
	11/1/2007	16:50	82.6	39.9	37.55	24	0.0	25%
	11/7/2007	17:00	72.5	39.1	36.89	23	0.0	25%
	11/16/2007	NM	NM	NM	NM	NM	NM	100%
	11/21/2007	15:30	68.5	79.6	66.70	66	0.0	100%
	11/26/2007	16:00	65.3	79.0	66.00	67	0.0	100%
	11/28/2007	NM	NM	NM	NM	NM	NM	0%
VEW-23A*	3/2/2006	NM	NM	NM	NM	NM	NM	0%
	3/10/2006	NM	NM	NM	NM	NM	NM	0%
	3/16/2006	NM	NM	NM	NM	NM	NM	0%
	3/23/2006	NM	NM	NM	NM	NM	NM	0%
	4/5/2006	NM	NM	NM	NM	NM	NM	0%
	4/12/2006	NM	NM	NM	NM	11	NM	0%
	4/19/2006	9:40	71.5	31.6	29.12	32	28.7	25%
	4/26/2006	9:38	61.9	31.9	29.39	32	25.3	25%
	5/3/2006	14:02	66.3	21.7	20.58	21	18.6	25%
	5/11/2006	10:39	63.7	23.1	21.57	27	18.0	25%
	5/19/2006	9:42	65.6	23.7	22.19	26	18.3	25%
	5/23/2006	9:19	67.4	23.4	21.85	27	18.0	25%
	6/1/2006	10:06	69.6	23.9	22.26	28	17.5	25%
	6/7/2006	9:36	60.9	23.6	22.09	26	18.6	25%
	6/14/2006	9:25	60.7	22.8	21.34	26	15.7	25%
	6/23/2006	9:01	61.3	23.9	22.37	26	18.0	25%
	6/28/2006	9:51	63.3	9.8	9.17	26	17.8	25%
	7/3/2006	9:31	64.3	9.6	9.01	25	17.2	25%
	7/13/2006	12:31	97.0	27.6	25.63	29	16.1	50%
	7/21/2006	17:55	82.3	27.0	25.01	30	15.9	50%
	8/16/2006	13:09	79.8	27.6	25.57	30	14.6	50%
	8/23/2006	9:18	90.7	25.1	23.25	30	29.6	50%
	8/29/2006	8:38	85.7	25.5	23.56	31	26.7	50%
	9/9/2006	12:20	84.7	26.1	24.11	31	24.6	50%
	9/13/2006	15:24	76.9	26.6	24.64	30	26.7	50%
	9/22/2006	14:38	73.5	27.1	25.10	30	27.6	50%
	9/28/2006	11:23	76.8	26.9	24.92	30	28.6	50%
	10/2/2006	10:07	78.9	27.8	25.68	31	26.8	50%
	10/9/2006	12:39	72.9	28.1	25.75	34	26.1	100%
	10/20/2006	13:38	79.5	28.6	26.42	31	26.8	100%
	10/27/2006	11:52	77.7	29.4	26.95	34	27.1	100%
	11/2/2006	13:38	76.6	28.4	25.96	35	28.1	100%
	11/17/2006	15:00	76.4	32.0	28.94	39	20.2	100%
	11/20/2006	17:45	70.0	32.6	29.48	39	20.0	100%
	11/27/2006	17:20	71.6	32.9	29.43	43	19.0	100%
	12/8/2006	14:45	76.3	33.8	30.15	44	16.9	100%
	12/15/2006	8:00	67.7	33.8	30.06	45	16.4	100%

TABLE 3 - WELLHEAD FIELD DATA
Site Nam CRE Former C-6 Facility
Location Los Angeles, California
System: Building 1-36 SVE System

WELL ID	DATE	TIME	INLET TEMP (deg F)	FLOW RATE (acfm)	FLOW RATE (scfm)	VACUUM (inches of H2O)	WELLHEAD PID (ppmv)	% Open
	12/19/2006	15:00	73.8	34.0	29.99	48	16.0	100%
	12/27/2006	15:10	74.3	34.4	30.60	45	14.2	100%
	1/3/2007	15:00	76.9	34.0	30.16	46	10.6	100%
	1/11/2007	16:15	68.3	35.1	31.13	46	9.1	100%
	1/17/2007	17:00	67.2	35.8	31.67	47	8.5	100%
	1/26/2007	17:15	69.9	36.7	32.55	46	7.9	100%
	1/31/2007	10:30	67.8	4.78	4.30	41	16.6	100%
	2/7/2007	13:00	68.4	4.78	4.23	47	16.0	100%
	2/15/2007	16:30	71.6	4.82	4.29	45	15.5	100%
	2/20/2007	14:10	69.8	4.80	4.28	44	15.7	100%
	3/1/2007	15:00	68.8	5.12	4.53	47	15.8	100%
	3/7/2007	15:30	67.7	5.26	4.64	48	15.0	100%
	3/14/2007	17:19	74.6	5.26	4.67	46	15.8	100%
	3/20/2007	14:40	68.7	5.51	4.89	46	15.6	100%
	3/27/2007	18:05	70.4	5.23	4.64	46	15.0	100%
	4/5/2007	14:10	71.9	6.20	5.50	46	14.5	100%
	4/9/2007	16:50	74.8	6.60	5.79	50	14.7	100%
	4/18/2007	13:50	74.9	6.80	5.91	53	14.8	100%
	4/23/2007	15:00	75.8	6.10	5.29	54	14.1	100%
	5/2/2007	15:00	72.9	6.40	5.57	53	12.1	100%
	5/10/2007	15:00	76.8	6.60	5.74	53	12.7	100%
	5/16/2007	12:00	71.8	6.70	5.80	55	12.0	100%
	5/21/2007	11:00	72.1	69.60	60.20	55	4.5	100%
	5/29/2007	10:30	80.4	76.50	66.17	55	3.1	100%
	6/5/2007	15:00	72.3	77.60	65.21	65	2.2	100%
	6/15/2007	8:00	75.1	97.00	82.47	61	2.7	100%
	6/19/2007	16:45	76.8	77.10	65.17	63	2.0	100%
	6/28/2007	15:00	74.0	77.7	65.68	63	1.5	100%
	7/5/2007	13:00	77.3	70.6	59.68	63	1.2	100%
	7/11/2007	17:30	72.7	70.8	59.85	63	0.9	100%
	7/18/2007	11:30	74.4	70.6	59.68	63	0.5	100%
	7/23/2007	8:00	68.9	70.9	59.93	63	0.3	100%
	8/2/2007	16:50	69.2	71.6	60.70	62	0.3	100%
	8/9/2007	14:30	72.5	71.8	61.57	58	0.3	100%
	8/16/2007	11:20	85.6	71.8	63.87	45	0.5	100%
	8/22/2007	8:30	70.5	70.4	61.76	50	0.4	100%
	8/30/2007	16:30	88.6	70.0	61.40	50	0.2	100%
	9/6/2007	9:10	74.2	71.0	62.63	48	0.2	100%
	9/10/2007	15:00	76.6	71.8	63.16	49	0.2	100%
	9/20/2007	16:20	74.6	71.6	64.21	42	0.1	100%
	9/26/2007	16:20	79.4	71.9	64.48	42	0.2	100%
	10/4/2007	15:30	71.4	71.1	63.42	44	0.2	100%
	10/18/2007	14:58	74.1	42.5	39.89	25	2.6	50%
	10/23/2007	14:40	84.7	42.7	40.08	25	3.0	50%
	11/1/2007	15:10	82.0	42.6	39.98	25	3.1	50%
	11/7/2007	15:20	72.3	42.3	38.56	36	2.5	50%
	11/16/2009	17:00	70.5	81.2	68.24	65	2.4	100%
	11/21/2007	14:30	68.9	16.3	13.66	66	2.0	100%

TABLE 3 - WELLHEAD FIELD DATA
Site Nam CRE Former C-6 Facility
Location: Los Angeles, California
System: Building 1-36 SVE System

WELL ID	DATE	TIME	INLET TEMP (deg F)	FLOW RATE (acfm)	FLOW RATE (scfm)	VACUUM (inches of H2O)	WELLHEAD PID (ppmv)	% Open
	11/26/2007	15:00	65.9	16.5	13.83	66	2.0	100%
	12/3/2007	8:00	69.5	30.2	23.75	87	2.2	100%
	12/11/2007	15:45	67.0	30.0	23.66	86	2.0	100%
	12/19/2007	17:15	74.1	30.6	24.06	87	1.6	100%
	12/27/2007	15:00	73.1	31.0	24.38	87	1.0	100%
	1/3/2008	15:15	70.3	31.3	24.77	85	0.5	100%
	1/25/2008	NM	74.8	21.6	16.51	96	3.6	100%
	2/1/2008	9:30	60.7	20.4	16.14	85	0.4	100%
	2/4/2008	12:45	61.8	195.8	154.45	86	0.0	100%
	3/27/2008	13:14	79.7	117.0	101.20	55	12.4	100%
	4/1/2008	15:15	69.8	116.1	100.42	55	11.1	100%
	4/10/2008	13:00	72.1	115.4	99.81	55	9.0	100%
	4/16/2008	14:30	71.5	115.0	99.18	56	8.6	100%
	4/30/2008	11:15	66.2	114.4	99.23	54	7.9	100%
	5/8/2008	13:00	69.4	115.0	99.47	55	7.1	100%
	5/14/2008	18:15	76.9	114.2	98.78	55	6.4	100%
	5/20/2008	18:15	72.9	113.6	99.09	52	6.0	100%
	5/28/2008	18:00	65.4	114.0	98.60	55	4.0	100%
	6/4/2008	18:00	71.6	114.3	99.14	54	2.9	100%
	6/11/2008	13:15	76.9	114.0	98.60	55	2.6	100%
	6/23/2008	19:30	NM	60.0	55.43	31	NM	75%
	6/26/2008	18:15	79.1	60.3	55.71	31	25.1	75%
	7/1/2008	NM	NM	60.4	55.36	34	2.6	75%
VEW-23B*	3/2/2006	NM	NM	NM	NM	NM	NM	0%
	3/10/2006	NM	NM	NM	NM	NM	NM	0%
	3/16/2006	NM	NM	NM	NM	NM	NM	0%
	3/23/2006	NM	NM	NM	NM	NM	NM	0%
	4/5/2006	NM	NM	NM	NM	NM	NM	0%
	4/12/2006	NM	NM	NM	NM	12	NM	0%
	4/19/2006	9:30	71.6	33.7	30.56	38	26.8	25%
	4/26/2006	9:34	61.8	33.8	30.65	38	440.0	25%
	5/3/2006	13:55	66.9	4.42	4.14	26	349.2	25%
	5/11/2006	10:32	63.5	4.97	4.59	31	361.1	25%
	5/19/2006	9:35	65.8	5.1	4.72	30	360.2	25%
	5/24/2006	9:13	67.8	5.5	5.09	30	355.6	25%
	6/1/2006	10:00	69.5	5.3	4.91	30	361.2	25%
	6/7/2006	9:30	60.8	5.1	4.72	30	359.0	25%
	6/14/2006	9:19	60.8	5.6	5.19	30	351.0	25%
	6/23/2006	8:54	61.0	5.6	5.19	30	362.1	25%
	6/28/2006	9:44	63.5	23.9	22.14	30	341.3	25%
	7/3/2006	9:24	64.4	23.6	21.80	31	339.6	25%
	7/13/2006	12:25	97.6	3.6	3.33	31	326.9	50%
	7/21/2006	17:50	82.1	3.7	3.41	32	321.6	50%
	8/16/2006	13:03	79.8	3.6	3.32	32	319.6	50%
	8/23/2006	9:11	90.3	4.4	4.04	33	269.9	50%
	8/29/2006	8:31	85.9	4.6	4.23	33	260.7	50%
	9/9/2006	12:13	84.1	4.9	4.50	33	256.8	50%

TABLE 3 - WELLHEAD FIELD DATA
Site Nam CRE Former C-6 Facility
Location: Los Angeles, California
System: Building 1-36 SVE System

WELL ID	DATE	TIME	INLET TEMP (deg F)	FLOW RATE (acfm)	FLOW RATE (scfm)	VACUUM (inches of H2O)	WELLHEAD PID (ppmv)	% Open
	9/13/2006	15:18	76.2	4.7	4.33	32	269.1	50%
	9/22/2006	14:31	73.3	4.1	3.77	33	276.9	50%
	9/28/2006	11:16	76.5	4.2	3.86	33	268.1	50%
	10/2/2006	10:00	78.1	4.8	4.40	34	271.6	50%
	10/9/2006	12:32	72.9	4.6	4.20	35	270.7	100%
	10/20/2006	13:31	79.7	4.8	4.40	34	276.0	100%
	10/27/2006	11:44	77.6	5.1	4.66	35	278.1	100%
	11/2/2006	13:31	76.4	5.5	5.03	35	269.7	100%
	11/17/2006	14:50	76.8	4.4	3.95	42	261.2	100%
	11/20/2006	17:35	70.6	4.4	3.95	42	241.2	100%
	11/27/2006	17:10	71.4	4.9	4.36	45	242.1	100%
	12/8/2006	14:35	76.8	4.6	4.08	46	239.6	100%
	12/15/2006	7:50	67.3	4.8	4.23	48	229.7	100%
	12/19/2006	14:50	73.2	4.6	4.08	46	221.1	100%
	12/27/2006	15:00	74.5	5.1	4.49	49	201.3	100%
	1/3/2006	14:50	76.6	5.5	4.82	50	102.6	100%
	1/11/2007	16:05	68..4	5.0	4.39	50	99.1	100%
	1/17/2007	16:50	67.9	5.3	4.65	50	90.2	100%
	1/26/2007	17:05	69.8	5.0	4.39	50	79.3	100%
	1/31/2007	10:20	67.7	8.8	7.80	44	41.6	100%
	2/7/2007	12:50	68.1	8.88	7.79	50	44.6	100%
	2/15/2007	16:20	71	8.92	7.85	49	40.7	100%
	2/20/2007	14:00	69.1	8.99	7.97	46	41.8	100%
	3/1/2007	7:50	63.4	10.1	8.86	50	44.8	100%
	3/7/2007	15:20	67.1	10.8	9.47	50	44.0	100%
	3/14/2007	17:12	74.4	10.4	9.15	49	44.1	100%
	3/20/2007	14:30	68.9	10.8	9.50	49	44.0	100%
	3/27/2007	17:55	70.6	10.9	9.59	49	41.3	100%
	4/5/2007	14:00	71.8	11.8	10.38	49	40.1	100%
	4/9/2007	16:40	74.8	11.9	10.35	53	41.3	100%
	4/18/2007	13:30	74.8	12.3	10.61	56	39.9	100%
	4/23/2007	14:50	75.1	12.5	10.78	56	40.0	100%
	5/2/2007	14:50	72.3	12.4	10.73	55	39.0	100%
	5/10/2007	14:50	76.9	12.3	10.61	56	35.6	100%
	5/16/2007	11:50	71.5	12.6	10.81	58	33.8	100%
	5/21/2007	10:50	72	44.2	37.80	59	10.6	100%
	5/29/2007	10:20	80.3	10.9	9.35	58	9.0	100%
	6/5/2007	14:50	72.8	11.2	9.33	68	6.9	100%
	6/15/2007	7:50	74.1	20.3	17.06	65	7.5	100%
	6/19/2007	16:35	76.8	10.6	8.88	66	4.5	100%
	6/28/2007	14:50	74.6	10.6	8.91	65	4.0	100%
	7/5/2007	12:50	77.9	10.7	8.99	65	4.1	100%
	7/11/2007	17:20	72.3	10.3	8.66	65	3.5	100%
	7/18/2007	11:20	74.9	10.8	9.08	65	3.0	100%
	7/23/2007	7:50	68.3	10.6	8.91	65	2.5	100%
	8/2/2007	16:40	69.7	10.9	9.16	65	2.0	100%
	8/9/2007	14:20	72.3	10.6	9.04	60	1.5	100%
	8/16/2007	11:30	85.3	11.0	9.76	46	1.6	100%

TABLE 3 - WELLHEAD FIELD DATA
Site Nam CRE Former C-6 Facility
Location: Los Angeles, California
System: Building 1-36 SVE System

WELL ID	DATE	TIME	INLET TEMP (deg F)	FLOW RATE (acfm)	FLOW RATE (scfm)	VACUUM (inches of H2O)	WELLHEAD PID (ppmv)	% Open
	8/22/2007	8:20	70.7	8.9	7.74	53	1.4	100%
	8/30/2007	16:20	88.8	9.1	7.94	52	1.0	100%
	9/6/2007	9:00	74.6	9.4	8.25	50	1.0	100%
	9/10/2007	14:50	76.3	9.7	8.51	50	0.8	100%
	9/20/2007	16:10	74.7	10.0	8.87	46	0.4	100%
	9/26/2007	16:10	79.6	10.4	9.25	45	0.3	100%
	10/4/2007	15:20	71.8	10.6	9.38	47	0.4	100%
	10/18/2007	14:51	74.5	3.38	3.15	28	20.6	50%
	10/23/2007	14:30	84.6	3.91	3.64	28	21.6	50%
	11/1/2007	15:00	82.4	3.99	3.72	28	21.0	50%
	11/7/2007	15:10	72.8	4.1	3.73	37	19.6	50%
	11/16/2007	16:45	70.9	18.2	15.16	68	19.0	100%
	11/21/2007	14:15	68.2	15.9	13.24	68	19.2	100%
	11/26/2007	14:45	65.8	16.1	13.41	68	19.0	100%
	12/3/2007	7:45	69.3	28.8	22.43	90	20.2	100%
	12/11/2007	15:30	67.9	28.7	22.43	89	19.7	100%
	12/19/2007	17:00	74.8	28.1	21.96	89	19.0	100%
	12/27/2007	14:45	73.8	28.8	22.58	88	16.1	100%
	1/3/2008	15:00	70.6	28.1	22.03	88	11.6	100%
	1/25/2008	NM	74.6	83.6	63.27	99	21.6	100%
	2/1/2008	9:20	60.0	22.8	17.93	87	6.7	100%
	2/4/2008	12:30	61.9	24.9	19.52	88	6.2	100%
	2/4/2008	14:00	62.1	25.8	20.10	90	6.3	100%
	2/13/2008	15:00	63.3	25.0	19.47	90	7.3	100%
	2/28/2008	17:00	68.2	20.1	16.89	65	21.0	100%
	3/5/2008	14:30	72.1	20.6	17.31	65	20.1	100%
	3/13/2008	14:45	69.2	21.2	17.82	65	10.2	100%
	3/28/2008	13:30	NM	5.2	4.51	54	1.6	100%
	4/1/2008	15:00	69.1	5.5	4.76	55	1.0	100%
	4/10/2008	12:45	72.8	5.9	5.06	58	1.1	100%
	4/16/2008	14:15	71.7	5.7	4.89	58	1.2	100%
	4/30/2008	11:00	66.5	6.6	5.68	57	0.9	100%
	5/8/2008	12:45	69.6	6.2	5.33	57	0.8	100%
	5/14/2008	18:00	76.3	6.4	5.49	58	0.6	100%
	5/21/2008	18:00	72.5	6.0	5.19	55	0.4	100%
	5/28/2008	17:45	65.7	6.1	5.28	55	0.1	100%
	6/4/2008	17:45	71.5	5.9	5.09	56	0.0	100%
	6/11/2008	13:00	76.4	5.4	4.66	56	0.0	100%
VEW-24A*	3/2/2006	NM	NM	NM	NM	NM	NM	0%
	3/10/2006	NM	NM	NM	NM	NM	NM	0%
	3/16/2006	NM	NM	NM	NM	NM	NM	0%
	3/23/2006	NM	NM	NM	NM	NM	NM	0%
	4/5/2006	NM	NM	NM	NM	NM	NM	0%
	4/12/2006	NM	NM	NM	NM	11	NM	0%
	4/19/2006	9:10	71.2	28.6	26.63	28	19.7	25%
	4/26/2006	9:26	61.3	27.1	25.24	28	3.2	25%
	5/3/2006	13:50	66.7	4.3	4.04	25	3.0	25%

TABLE 3 - WELLHEAD FIELD DATA
Site Nam CRE Former C-6 Facility
Location: Los Angeles, California
System: Building 1-36 SVE System

WELL ID	DATE	TIME	INLET TEMP (deg F)	FLOW RATE (acfm)	FLOW RATE (scfm)	VACUUM (inches of H2O)	WELLHEAD PID (ppmv)	% Open
	5/11/2006	10:11	63.7	5.0	4.61	32	2.5	25%
	5/19/2006	9:20	65.4	5.7	5.28	30	2.3	25%
	5/24/2006	9:01	67.3	5.5	5.08	31	2.2	25%
	6/1/2006	9:48	69.8	5.4	4.99	31	2.1	25%
	6/7/2006	9:16	60.7	5.5	5.09	30	2.0	25%
	6/14/2006	9:05	60.6	5.8	5.39	29	2.0	25%
	6/23/2006	8:40	61.3	5.3	4.91	30	1.5	25%
	6/28/2006	9:30	63.9	5.4	5.00	30	1.5	25%
	7/3/2006	9:10	64.6	5.3	4.91	30	1.2	25%
	7/13/2006	12:13	97.4	6.6	6.08	32	0.8	25%
	7/21/2006	17:40	82.3	6.5	5.99	32	0.7	25%
	8/16/2006	12:51	79.4	6.7	6.17	32	0.6	25%
	8/23/2006	8:57	90.7	4.9	4.49	34	0.6	25%
	8/29/2006	8:17	86.1	4.7	4.32	33	0.4	25%
	9/9/2006	11:59	84.8	4.8	4.40	34	0.3	25%
	9/13/2006	15:06	76.4	4.9	4.50	33	0.6	25%
	9/22/2006	14:17	73.0	5.2	4.75	35	0.5	25%
	9/28/2006	11:02	76.2	5.6	5.13	34	0.7	25%
	10/2/2006	8:28	78.9	6.0	5.48	35	0.8	25%
	10/9/2006	12:18	72.4	6.3	5.74	36	0.7	100%
	10/20/2006	13:17	79.1	6.8	6.23	34	0.7	100%
	10/27/2006	11:28	77.4	7.4	6.75	36	0.6	100%
	11/2/2006	13:17	76.1	7.7	7.02	36	0.7	100%
	11/17/2006	14:30	76.9	13.3	11.90	43	0.1	100%
	11/20/2006	17:05	70.1	13.6	12.16	43	0.2	100%
	11/27/2006	16:50	71.9	13.4	11.92	45	0.1	100%
	12/8/2006	14:15	76.4	13.0	11.47	48	0.2	100%
	12/15/2006	7:30	67.8	13.2	11.64	48	0.3	100%
	12/19/2006	14:30	73.4	13.8	12.27	45	0.4	100%
	12/27/2006	14:40	74.7	14.2	12.42	51	0.5	100%
	1/3/2007	14:30	76.3	14.3	12.54	50	0.0	100%
	1/11/2007	15:45	68.9	15.1	13.25	50	0.0	100%
	1/17/2007	16:30	67.3	15.5	13.56	51	0.0	100%
	1/26/2007	16:45	69.1	14.0	12.28	50	0.0	100%
	1/31/2007	10:00	67.7	10.9	9.72	44	0.5	100%
	2/7/2007	12:30	68.7	11.6	10.18	50	0.5	100%
	2/15/2007	16:00	71.9	11.2	9.82	50	0.4	100%
	2/20/2007	13:40	69.7	11.0	9.70	48	0.5	100%
	3/1/2007	7:30	63.2	11.8	10.29	52	0.5	100%
	3/7/2007	15:00	67.0	11.4	9.94	52	0.4	100%
	3/14/2007	16:58	74.0	11.3	9.91	50	0.7	100%
	3/20/2007	14:10	68.3	11.8	10.32	51	0.6	100%
	3/27/2007	17:35	70.8	11.7	10.21	52	0.5	100%
	4/5/2007	13:30	71.8	11.8	10.29	52	0.7	100%
	4/9/2007	NM	NM	NM	NM	12	NM	0%
	4/18/2007	NM	NM	NM	NM	21	NM	0%
	4/23/2007	NM	NM	NM	NM	25	NM	0%
	5/2/2007	NM	NM	NM	NM	36	NM	0%

TABLE 3 - WELLHEAD FIELD DATA
Site Nam CRE Former C-6 Facility
Location: Los Angeles, California
System: Building 1-36 SVE System

WELL ID	DATE	TIME	INLET TEMP (deg F)	FLOW RATE (acfm)	FLOW RATE (scfm)	VACUUM (inches of H2O)	WELLHEAD PID (ppmv)	% Open
	5/10/2007	NM	NM	NM	NM	35	NM	0%
	5/16/2007	NM	NM	NM	NM	38	NM	0%
	5/21/2007	NM	NM	NM	NM	36	NM	0%
	5/29/2007	NM	NM	NM	NM	43	NM	0%
	6/5/2007	NM	NM	NM	NM	50	NM	0%
	6/15/2007	NM	NM	NM	NM	49	NM	0%
	6/19/2007	NM	NM	NM	NM	52	NM	0%
	6/28/2007	NM	NM	NM	NM	53	NM	0%
	7/5/2007	NM	NM	NM	NM	50	NM	0%
	7/11/2007	NM	NM	NM	NM	49	NM	0%
	7/18/2007	NM	NM	NM	NM	49	NM	0%
	7/23/2007	NM	NM	NM	NM	49	NM	0%
	8/2/2007	NM	NM	NM	NM	55	NM	0%
	8/9/2007	NM	NM	NM	NM	50	NM	0%
	8/16/2007	NM	NM	NM	NM	41	NM	0%
	8/22/2007	NM	NM	NM	NM	45	NM	0%
	8/30/2007	NM	NM	NM	NM	44	NM	0%
	9/6/2007	NM	NM	NM	NM	41	NM	0%
	9/10/2007	NM	NM	NM	NM	41	NM	0%
	9/11/2007	9:20	70.7	11.6	10.40	42	0.3	100%
	9/20/2007	15:50	74.5	11.9	10.53	47	0.2	100%
	9/26/2007	15:50	79.4	12.2	10.79	47	0.2	100%
	10/4/2007	15:00	71.4	12.6	11.05	50	0.1	100%
	10/18/2007	14:37	74.8	8.6	7.97	30	10.4	25%
	10/23/2007	14:10	84.9	8.7	8.12	27	9.4	25%
	11/1/2007	14:40	82.2	8.7	8.12	27	9.0	25%
	11/7/2007	14:50	72.2	8.7	7.91	37	8.6	25%
	11/16/2007	16:15	70.8	16.2	13.45	69	8.7	100%
	11/21/2007	13:45	68.7	17.1	14.16	70	7.6	100%
	11/26/2007	14:15	65.4	17.7	14.66	70	7.5	100%
	12/3/2007	7:15	69.5	29.1	22.67	90	7.0	100%
	12/11/2007	15:00	67.5	30.2	23.45	91	6.8	100%
	12/19/2007	16:30	74.5	30.6	23.84	90	6.5	100%
	12/27/2007	14:15	73.5	30.5	23.91	88	6.0	100%
	1/3/2008	14:30	70.4	30.1	23.45	90	2.7	100%
	1/25/2008	NM	74.2	19.9	15.01	100	9.6	100%
	2/1/2008	9:50	60.2	24.6	19.28	88	2.0	100%
	2/4/2008	12:00	61.3	21.6	16.88	89	1.8	100%
	6/23/2008	19:20	NM	9.75	8.91	35	NM	100%
	6/26/2008	18:30	79.6	9.78	8.96	34	12.1	100%
	7/1/2008	NM	NM	9.81	8.99	34	0.4	100%
VEW-24B*	3/2/2006	NM	NM	NM	NM	NM	NM	0%
	3/10/2006	NM	NM	NM	NM	NM	NM	0%
	3/16/2006	NM	NM	NM	NM	NM	NM	0%
	3/23/2006	NM	NM	NM	NM	NM	NM	0%
	4/5/2006	NM	NM	NM	NM	NM	NM	0%
	4/12/2006	NM	NM	NM	NM	10	NM	0%

TABLE 3 - WELLHEAD FIELD DATA
Site Nam CRE Former C-6 Facility
Location Los Angeles, California
System: Building 1-36 SVE System

WELL ID	DATE	TIME	INLET TEMP (deg F)	FLOW RATE (acfm)	FLOW RATE (scfm)	VACUUM (inches of H2O)	WELLHEAD PID (ppmv)	% Open
	4/19/2006	9:20	71.4	25.5	23.31	35	22.6	25%
	4/26/2006	9:30	61.7	25.1	22.94	35	1203.0	25%
	5/3/2006	13:54	66.7	5.0	4.69	25	1148.0	25%
	5/11/2006	10:25	63.6	5.5	5.09	30	1167.3	25%
	5/19/2006	9:27	65.1	5.6	5.20	29	1,159.6	25%
	5/24/2006	9:07	67.7	5.8	5.39	29	1,161.2	25%
	6/1/2006	9:54	69.4	5.7	5.28	30	1,160.2	25%
	6/7/2006	9:23	60.4	5.2	4.83	29	1,159.2	25%
	6/14/2006	9:12	60.5	4.9	4.56	28	1,112.0	25%
	6/23/2006	8:47	61.5	5.0	4.64	29	1,146.2	25%
	6/28/2006	9:37	63.6	5.3	4.92	29	1,141.2	25%
	7/3/2006	9:17	64.3	5.1	4.74	29	1,136.9	25%
	7/13/2006	12:19	97.0	5.9	5.47	30	1,116.9	50%
	7/21/2006	17:45	82.4	5.8	5.37	30	1,107.6	50%
	8/11/2006	NM	NM	NM	NM	NM	NM	100%
	8/16/2006	12:57	79.3	5.8	5.37	30	1,091.6	100%
	8/23/2006	9:04	90.9	5.4	4.98	32	1,920.6	100%
	8/29/2006	8:24	86.4	5.5	5.07	32	1,910.7	100%
	9/9/2006	12:06	84.6	5.6	5.16	32	1,907.1	100%
	9/13/2006	15:12	76.3	5.5	5.08	31	1,816.1	100%
	9/22/2006	14:24	73.8	5.0	4.62	31	1,801.1	100%
	9/28/2006	11:09	76.9	5.5	5.08	31	1,812.1	100%
	10/2/2006	8:35	78.3	5.7	5.22	34	1,716.1	100%
	10/9/2006	12:25	72.6	5.7	5.22	34	1,701.1	100%
	10/20/2006	13:24	79.4	5.9	5.42	33	1,721.1	100%
	10/27/2006	11:36	77.9	6.3	5.77	34	1,701.6	100%
	11/2/2006	13:24	76.8	6.7	6.14	34	1,671.1	100%
	11/17/2006	14:40	76.5	4.8	4.33	40	1,611.0	100%
	11/20/2006	17:25	70.8	4.9	4.42	40	1,591.2	100%
	11/27/2006	17:00	71.0	4.8	4.28	44	1,510.1	100%
	12/8/2006	14:25	76.7	5.1	4.54	45	1,502.1	100%
	12/15/2006	7:40	67.9	5.5	4.88	46	1,411.6	100%
	12/19/2006	14:40	73.6	5.9	5.19	49	1,398.6	100%
	12/27/2006	14:50	74.9	6.6	5.82	48	1,316.1	100%
	1/3/2007	14:40	76.8	6.9	6.07	49	921.2	100%
	1/11/2007	15:55	68.6	7.2	6.35	48	901.2	100%
	1/17/2007	16:40	67.5	7.7	6.79	48	817.2	100%
	1/26/2007	16:55	69.6	6.9	6.10	47	767.8	100%
	1/31/2007	10:10	67.1	7.8	6.98	43	1,712	100%
	2/7/2007	12:40	68.3	7.83	6.93	47	1,698	100%
	2/15/2007	16:10	71.3	7.88	6.95	48	1,680	100%
	2/20/2007	13:50	69.2	7.81	6.95	45	1,698	100%
	3/1/2007	7:40	63.5	8.61	7.55	50	1,602	100%
	3/7/2007	15:10	67.8	8.70	7.63	50	1,581	100%
	3/14/2007	17:05	74.8	8.73	7.70	48	1,609	100%
	3/20/2007	14:20	68.1	8.91	7.86	48	1,601	100%
	3/27/2007	17:45	70.3	8.96	7.90	48	1,610	100%
	4/5/2007	13:40	71.4	9.1	8.03	48	1,601	100%

TABLE 3 - WELLHEAD FIELD DATA
Site Nam CRE Former C-6 Facility
Location: Los Angeles, California
System: Building 1-36 SVE System

WELL ID	DATE	TIME	INLET TEMP (deg F)	FLOW RATE (acfm)	FLOW RATE (scfm)	VACUUM (inches of H2O)	WELLHEAD PID (ppmv)	% Open
	4/9/2007	16:30	74.3	10.2	8.90	52	1,596.1	100%
	4/18/2007	13:20	74.6	11.0	9.51	55	1,590.8	100%
	4/23/2007	14:40	75.8	11.1	9.60	55	1,501.2	100%
	5/2/2007	14:40	72.4	11.4	9.89	54	1,476.1	100%
	5/10/2007	14:40	76.4	11.9	10.32	54	1,470.1	100%
	5/16/2007	11:40	71.3	11.6	10.00	56	1,460.2	100%
	5/21/2007	10:40	72.4	46.4	39.90	57	991.1	100%
	5/29/2007	10:10	80.1	24.9	21.41	57	311.1	100%
	6/5/2007	14:40	72.6	25.6	21.45	66	261.1	100%
	6/15/2007	7:40	73.3	26.2	22.08	64	290.0	100%
	6/19/2007	16:25	76.4	24.6	20.67	65	101.2	100%
	6/28/2007	14:40	74.8	24.9	20.99	64	90.1	100%
	7/5/2007	12:40	77.7	24.6	20.67	65	62.1	100%
	7/11/2007	17:10	72.6	24.8	20.78	66	42.0	100%
	7/18/2007	11:10	74.3	24.6	20.55	67	31.2	100%
	7/23/2007	7:40	68.0	24.8	20.72	67	21.0	100%
	8/2/2007	16:30	69.6	24.7	20.82	64	16.1	100%
	8/9/2007	14:10	72.0	24.9	21.29	59	15.6	100%
	8/16/2007	11:40	85.8	24.6	21.82	46	14.0	100%
	8/22/2007	8:10	70.3	24.0	21.05	50	15.0	100%
	8/30/2007	16:10	88.4	24.4	21.34	51	15.1	100%
	9/6/2007	8:40	74.9	24.6	21.64	49	13.2	100%
	9/10/2007	14:30	76.8	24.1	21.20	49	10.1	100%
	9/20/2007	16:00	74.2	11.3	10.08	44	0.1	100%
	9/26/2007	16:00	79.7	11.4	10.14	45	0.0	100%
	10/4/2007	15:10	71.5	11.7	10.38	46	0.0	100%
	10/18/2007	14:44	74.6	4.20	3.92	27	114.8	50%
	10/23/2007	14:20	84.3	4.26	4.01	24	110.8	50%
	11/1/2007	14:50	82.6	4.26	4.00	25	106.9	50%
	11/7/2007	15:00	72.4	4.31	3.93	36	100.8	50%
	11/16/2007	16:30	70.4	15.3	12.86	65	99.1	100%
	11/21/2007	14:00	68.3	15.9	13.24	68	99.0	100%
	11/26/2007	14:30	65.5	15.5	12.91	68	90.1	100%
	12/3/2007	7:30	69.8	121.1	94.63	89	90.0	100%
	12/11/2007	15:15	67.3	120.1	94.44	87	89.9	100%
	12/19/2007	16:45	74.2	119.9	93.99	88	89.0	100%
	12/27/2007	14:30	73.9	117.1	91.22	90	80.0	100%
	1/3/2008	14:45	70.1	116.2	91.37	87	40.1	100%
	1/25/2008	NM	74.0	20.2	15.34	98	90.2	100%
	2/1/2008	9:05	60.4	14.7	11.60	86	30.0	100%
	2/4/2008	12:15	61.5	27.6	21.77	86	25.1	100%
	2/4/2008	14:15	62.8	28.9	22.51	90	25.8	100%
	2/13/2008	15:30	63.5	29.0	22.59	90	26.0	100%
	2/28/2008	17:00	68.1	21.2	17.82	65	6.9	100%
	3/5/2008	14:45	72.6	21.4	17.98	65	6.4	100%
	3/13/2008	14:30	69.5	20.6	17.31	65	4.2	100%
	3/27/2008	13:15	79.6	11.3	9.80	54	2.4	100%
	4/1/2008	14:45	69.5	11.9	10.29	55	2.2	100%

TABLE 3 - WELLHEAD FIELD DATA
Site Nam CRE Former C-6 Facility
Location: Los Angeles, California
System: Building 1-36 SVE System

WELL ID	DATE	TIME	INLET TEMP (deg F)	FLOW RATE (acfm)	FLOW RATE (scfm)	VACUUM (inches of H2O)	WELLHEAD PID (ppmv)	% Open
	4/10/2008	12:30	72.5	12.1	10.44	56	1.4	100%
	4/16/2008	14:00	71.6	12.6	10.84	57	1.0	100%
	4/30/2008	10:45	66.8	13.6	11.70	57	0.8	100%
	5/8/2008	12:30	69.8	12.6	10.84	57	0.7	100%
	5/14/2008	17:45	76.4	12.1	10.41	57	0.4	100%
	5/21/2008	17:45	72.1	11.6	10.06	54	0.2	100%
	5/28/2008	17:30	65.2	11.0	9.54	54	0.0	100%
	6/4/2008	17:30	71.9	11.2	9.69	55	0.0	100%
	6/11/2008	12:45	76.8	11.3	9.77	55	0.0	100%
VEW-25A	3/2/2006	11:50	71.6	57.5	51.85	40	10.2	100%
	3/10/2006	12:50	56.6	85.6	79.29	30	6.2	50%
	3/16/2006	17:28	57.0	86.1	79.76	30	7.6	50%
	3/23/2006	12:41	63.9	88.3	81.58	31	7.0	50%
	3/31/2006	9:30	60.2	23.7	21.84	32	16.8	50%
	4/5/2006	9:00	56.7	56.7	52.10	33	15.4	50%
	4/12/2006	8:55	61.3	53.7	49.88	29	12.9	50%
	4/19/2006	10:30	71.3	46.2	41.66	40	13.7	50%
	4/26/2006	9:58	61.3	47.6	42.92	40	4.6	50%
	5/3/2006	14:22	66.1	34.3	32.11	26	4.8	50%
	5/11/2006	11:17	63.6	36.0	33.08	33	4.2	50%
	5/19/2006	10:21	65.3	34.4	31.87	30	4.0	50%
	5/24/2006	9:49	67.5	34.6	31.97	31	3.8	50%
	6/1/2006	10:36	69.1	34.8	32.07	32	3.4	50%
	6/7/2006	10:09	60.5	33.6	30.96	32	3.2	50%
	6/14/2006	9:59	60.5	34.2	31.60	31	2.8	50%
	6/23/2006	9:36	61.5	33.8	31.23	31	3.0	50%
	6/28/2006	10:26	63.7	10.7	9.91	30	3.0	50%
	7/3/2006	10:06	64.9	10.8	10.00	30	3.2	50%
	7/13/2006	13:06	97.6	38.2	35.10	33	3.0	75%
	7/21/2006	18:20	82.7	38.2	35.10	33	3.1	75%
	8/16/2006	13:39	79.8	38.6	35.47	33	3.0	75%
	8/23/2006	9:53	90.6	31.4	28.70	35	8.6	75%
	8/29/2006	9:13	85.8	31.0	28.34	35	8.7	75%
	9/9/2006	12:55	84.8	31.1	28.50	34	8.8	75%
	9/13/2006	15:54	76.1	30.1	27.59	34	8.0	75%
	9/22/2006	15:13	73.4	32.6	29.80	35	7.5	75%
	9/28/2006	11:58	76.7	33.7	30.80	35	7.7	75%
	10/2/2006	10:42	78.5	33.3	30.36	36	7.4	75%
	10/9/2006	13:14	72.4	33.6	30.71	35	7.6	75%
	10/20/2006	14:13	79.4	38.8	35.47	35	7.8	75%
	10/27/2006	12:32	77.4	39.5	35.91	37	6.4	75%
	11/2/2006	14:13	76.2	39.0	35.46	37	7.0	75%
	11/17/2006	15:50	76.2	39.1	34.97	43	5.2	75%
	11/20/2006	18:35	70.7	39.4	35.14	44	5.1	75%
	11/27/2006	18:10	71.2	40.6	35.91	47	5.0	75%
	12/8/2006	15:35	76.5	40.7	35.90	48	4.1	75%
	12/15/2006	8:50	67.3	41.3	36.33	49	4.0	75%

TABLE 3 - WELLHEAD FIELD DATA
Site Nam CRE Former C-6 Facility
Location: Los Angeles, California
System: Building 1-36 SVE System

WELL ID	DATE	TIME	INLET TEMP (deg F)	FLOW RATE (acfm)	FLOW RATE (scfm)	VACUUM (inches of H2O)	WELLHEAD PID (ppmv)	% Open
	12/19/2006	15:50	73.3	41.0	36.07	49	3.6	75%
	12/27/2006	16:00	74.4	42.3	37.11	50	3.1	75%
	1/3/2007	15:50	76.8	42.8	37.44	51	1.2	75%
	1/11/2007	17:05	68.9	43.1	37.70	51	1.1	75%
	1/17/2007	17:50	67.8	43.8	38.31	51	0.9	75%
	1/26/2007	18:05	69.4	41.6	36.39	51	0.7	75%
	1/31/2007	11:20	67.9	165.0	146.36	46	5.0	75%
	2/7/2007	13:50	68.6	164.0	143.86	50	5.1	75%
	2/15/2007	17:20	71.2	160.2	140.53	50	5.3	75%
	2/20/2007	15:00	69.2	158.1	139.46	48	5.5	75%
	3/1/2007	15:50	68.9	159.3	138.57	53	5.0	75%
	3/7/2007	16:20	67.8	158.1	137.52	53	5.1	75%
	3/14/2007	17:54	74.9	158.2	138.77	50	4.8	75%
	3/20/2007	15:30	68.9	158.6	139.13	50	4.6	75%
	3/27/2007	18:55	70.5	157.1	137.81	50	4.7	75%
	4/5/2007	15:00	71.2	159.6	140.00	50	4.8	75%
	4/9/2007	17:50	74.9	160.3	140.22	51	4.6	75%
	4/18/2007	14:50	74.8	160.8	138.29	57	4.4	75%
	4/23/2007	15:50	75.4	161.1	137.36	60	4.4	75%
	5/2/2007	15:50	72.7	160.8	137.11	60	4.6	75%
	5/10/2007	15:50	76.1	160.1	136.90	59	4.4	75%
	5/16/2007	12:50	71.6	161.2	137.45	60	4.1	75%
	5/21/2007	11:50	73.0	168.1	142.92	61	1.4	75%
	5/29/2007	11:20	80.9	181.1	154.42	60	1.0	75%
	6/5/2007	16:00	72.7	181.3	150.13	70	0.5	100%
	6/15/2007	8:50	79.5	87.0	72.69	67	1.2	100%
	6/19/2007	17:30	76.6	180.2	149.67	69	0.6	100%
	6/28/2007	15:50	74.9	102.6	85.47	68	0.4	100%
	7/5/2007	14:00	77.5	90.5	75.39	68	0.3	100%
	7/11/2007	18:20	72.3	91.6	76.30	68	0.0	100%
	7/18/2007	13:20	74.5	91.8	76.47	68	0.0	100%
	7/23/2007	8:50	68.9	92.6	77.14	68	0.0	100%
	8/2/2007	17:40	69.1	92.1	76.95	67	0.0	100%
	8/9/2007	15:20	72.6	92.8	78.67	62	0.0	100%
	8/16/2007	NM	NM	NM	NM	8	NM	0%
	8/22/2007	NM	NM	NM	NM	16	NM	0%
	8/30/2007	NM	NM	NM	NM	16	NM	0%
	9/6/2007	NM	NM	NM	NM	20	NM	0%
	9/10/2007	NM	NM	NM	NM	20	NM	0%
	9/20/2007	NM	NM	NM	NM	4	NM	0%
	9/26/2007	NM	NM	NM	NM	4	NM	0%
	10/4/2007	NM	NM	NM	NM	3	NM	0%
	10/18/2007	15:33	74.8	65.5	60.67	30	0.0	75%
	10/23/2007	15:30	84.7	65.0	61.01	25	0.0	75%
	11/1/2007	16:00	82.1	65.5	61.32	26	0.0	75%
	11/7/2007	16:10	72.6	65.3	59.05	39	0.0	75%
	11/16/2007	17:45	70.3	91.2	75.52	70	0.0	100%
	11/15/2007	15:15	68.8	89.6	73.98	71	0.0	100%

TABLE 3 - WELLHEAD FIELD DATA
Site Nam CRE Former C-6 Facility
Location Los Angeles, California
System: Building 1-36 SVE System

WELL ID	DATE	TIME	INLET TEMP (deg F)	FLOW RATE (acfm)	FLOW RATE (scfm)	VACUUM (inches of H2O)	WELLHEAD PID (ppmv)	% Open
	11/26/2007	15:45	65.1	88.9	73.62	70	0.0	100%
	11/28/2007	NM	NM	NM	NM	NM	NM	0%
	3/27/2008	14:15	79.4	112.0	96.32	57	1.9	100%
	4/1/2008	15:45	69.4	114.0	97.20	60	1.6	100%
	4/10/2008	13:30	72.6	114.6	97.71	60	1.0	100%
	4/16/2008	15:00	71.8	114.2	97.37	60	0.6	100%
	4/30/2008	11:45	65.9	115.1	98.14	60	0.3	100%
	5/8/2008	13:30	69.5	114.0	97.48	59	0.1	100%
	5/14/2008	18:45	76.4	113.6	97.14	59	0.0	100%
	5/21/2008	18:45	72.3	113.0	97.18	57	0.0	100%
	5/28/2008	18:30	65.8	112.1	97.51	53	0.0	100%
	6/4/2008	18:30	71.1	112.6	97.39	55	0.0	100%
	6/11/2008	13:45	76.3	112.4	97.22	55	0.0	100%
	6/23/2008	19:10	NM	74.5	67.91	36	NM	100%
	6/26/2008	17:45	79.9	74.0	67.64	35	4.2	100%
	7/1/2008	NM	NM	74.1	67.00	39	0.8	100%
VEW-25B	3/2/2006	12:15	76.1	13.6	12.26	40	59.6	100%
	3/10/2006	13:13	59.0	3.9	3.65	26	14.7	50%
	3/16/2006	17:56	56.5	4.0	3.74	26	16.7	50%
	3/24/2006	8:10	60.2	4.2	3.93	26	17.6	50%
	3/31/2006	9:30	60.1	13.6	12.60	30	10.0	50%
	4/5/2006	11:40	56.5	9.2	8.52	30	11.6	50%
	4/12/2006	9:35	61.5	11.6	10.75	30	10.3	50%
	4/19/2006	11:15	71.6	26.1	23.86	35	13.7	50%
	4/26/2006	13:30	61.7	24.9	22.76	35	100.3	50%
	5/3/2006	14:46	68.9	11.5	10.82	24	90.1	50%
	5/11/2006	12:01	64.0	12.9	11.95	30	89.2	50%
	5/19/2006	11:07	65.8	12.0	11.20	27	86.2	50%
	5/24/2006	10:31	67.5	11.8	10.99	28	84.3	50%
	6/1/2006	11:20	69.3	11.9	11.05	29	83.1	50%
	6/7/2006	10:55	60.6	11.8	10.96	29	80.2	50%
	6/14/2006	10:40	60.0	11.2	10.40	29	76.1	50%
	6/23/2006	10:18	61.9	11.6	10.77	29	75.6	50%
	6/28/2006	11:15	65.1	11.9	11.11	27	70.1	50%
	7/3/2006	11:20	65.9	11.8	11.02	27	65.2	50%
	7/13/2006	13:46	97.1	6.3	5.84	30	60.2	75%
	7/21/2006	18:50	82.9	6.0	5.56	30	61.6	75%
	8/16/2006	15:20	80.2	5.6	5.19	30	60.1	75%
	8/23/2006	12:30	90.6	5.9	5.47	30	26.9	75%
	8/29/2006	11:30	86.7	5.8	5.37	30	25.1	75%
	9/9/2006	7:40	85.7	5.9	5.47	30	25.8	75%
	9/13/2006	16:30	76.1	5.4	5.00	30	24.6	75%
	9/22/2006	16:00	74.1	5.9	5.45	31	24.3	75%
	9/28/2006	12:40	76.7	6.2	5.74	30	25.6	75%
	10/2/2006	11:24	79.0	7.2	6.62	33	26.1	75%
	10/9/2006	14:10	72.9	7.4	6.80	33	26.6	100%
	10/20/2006	15:10	78.1	7.6	6.97	34	24.7	100%

TABLE 3 - WELLHEAD FIELD DATA
Site Nam CRE Former C-6 Facility
Location: Los Angeles, California
System: Building 1-36 SVE System

WELL ID	DATE	TIME	INLET TEMP (deg F)	FLOW RATE (acfm)	FLOW RATE (scfm)	VACUUM (inches of H2O)	WELLHEAD PID (ppmv)	% Open
	10/27/2006	13:20	78.4	7.7	7.06	34	25.0	100%
	11/2/2006	14:55	76.9	7.9	7.24	34	24.2	100%
	11/17/2006	16:50	76.9	6.5	5.86	40	23.2	100%
	11/20/2006	19:35	70.6	6.6	5.95	40	20.6	100%
	11/28/2006	16:30	68.2	6.7	6.03	41	20.0	100%
	12/8/2006	16:35	76.9	7.2	6.42	44	19.0	100%
	12/15/2006	10:00	67.9	7.4	6.58	45	18.1	100%
	12/19/2006	17:20	73.1	7.6	6.74	46	17.1	100%
	12/27/2006	17:00	74.1	8.1	7.17	47	15.2	100%
	1/4/2007	7:00	64.2	8.8	7.81	46	9.1	100%
	1/12/2007	16:05	61.1	10.0	8.82	48	8.1	100%
	1/20/2007	15:50	69.2	9.8	8.69	46	6.1	100%
	1/27/2007	5:50	62.0	10.1	8.91	48	5.7	100%
	1/31/2007	12:20	67.1	10.3	9.24	42	15.5	100%
	2/7/2007	15:20	68.1	10.6	9.35	48	15.0	100%
	2/16/2007	5:50	67.0	11.0	9.78	45	14.5	100%
	2/20/2007	16:10	69.7	11.7	10.44	44	14.0	100%
	3/1/2007	16:50	68.4	12.0	10.61	47	14.6	100%
	3/7/2007	17:20	67.3	12.6	11.15	47	14.3	100%
	3/14/2007	18:36	74.0	12.8	11.35	46	14.5	100%
	3/20/2007	16:30	68.7	12.1	10.70	47	14.0	100%
	3/28/2007	18:35	69.5	12.9	11.41	47	14.5	100%
	4/5/2007	16:20	71.8	12.6	11.15	47	14.6	100%
	4/9/2007	18:50	74.2	12.9	11.28	51	14.6	100%
	4/18/2007	15:50	74.4	13.1	11.39	53	14.8	100%
	4/23/2007	16:50	75.9	13.2	11.45	54	14.9	100%
	5/2/2007	16:50	72.3	13.4	11.66	53	14.1	100%
	5/10/2007	16:50	76.0	13.6	11.83	53	14.0	100%
	5/16/2007	13:50	71.6	13.7	11.85	55	13.2	100%
	5/21/2007	12:50	72.6	20.7	17.85	56	1.1	100%
	5/29/2007	12:20	80.7	5.7	4.90	57	0.5	100%
	6/5/2007	16:40	72.6	6.0	5.04	65	0.4	100%
	6/15/2007	9:30	81.7	25.6	21.64	63	0.2	100%
	6/19/2007	18:10	76.7	5.8	4.89	64	0.0	100%
	6/28/2007	16:30	74.6	4.1	3.47	63	0.0	100%
	7/5/2007	14:40	77.4	4.6	3.89	63	0.0	100%
	7/11/2007	19:00	72.4	4.8	4.05	64	0.0	100%
	7/18/2007	15:00	74.6	4.9	4.13	64	0.0	100%
	7/23/2007	10:00	68.7	5.2	4.38	64	0.0	100%
	8/2/2007	18:40	69.8	5.5	4.65	63	0.0	100%
	8/9/2007	16:00	72.3	5.3	4.53	59	0.0	100%
	8/16/2007	NM	NM	NM	NM	7	NM	0%
	8/22/2007	NM	NM	NM	NM	11	NM	0%
	8/30/2007	NM	NM	NM	NM	11	NM	0%
	9/6/2007	NM	NM	NM	NM	11	NM	0%
	9/10/2007	NM	NM	NM	NM	12	NM	0%
	9/20/2007	NM	NM	NM	NM	0	NM	0%
	9/26/2007	NM	NM	NM	NM	0	NM	0%

TABLE 3 - WELLHEAD FIELD DATA
Site Nam CRE Former C-6 Facility
Location Los Angeles, California
System: Building 1-36 SVE System

WELL ID	DATE	TIME	INLET TEMP (deg F)	FLOW RATE (acfm)	FLOW RATE (scfm)	VACUUM (inches of H2O)	WELLHEAD PID (ppmv)	% Open
	10/4/2007	NM	NM	NM	NM	0	NM	0%
	10/18/2007	16:18	74.3	5.95	5.57	26	0.0	75%
	10/23/2007	16:30	84.6	5.61	5.25	26	0.0	75%
	11/1/2007	17:00	82.1	5.62	5.25	27	0.0	75%
	11/7/2007	17:10	72.2	5.63	5.16	34	0.0	75%
	11/16/2007	18:00	70.8	11.2	9.41	65	0.0	100%
	11/21/2007	15:45	68.0	11.0	9.24	65	0.0	100%
	11/26/2007	16:15	65.0	11.5	9.66	65	0.0	100%
	12/3/2007	8:15	69.2	33.6	26.34	88	0.0	100%
	12/11/2007	16:15	67.8	34.0	26.65	88	0.0	100%
	12/19/2007	17:45	74.9	34.4	27.13	86	0.0	100%
	12/27/2007	15:45	73.3	34.0	26.82	86	0.0	100%
	1/3/2008	15:45	70.5	34.4	27.13	86	0.0	0%
VEW-26A	3/2/2006	11:56	70.7	17.0	15.33	40	9.8	100%
	3/10/2006	12:58	57.0	10.9	10.18	27	46.2	50%
	3/16/2006	17:35	57.6	11.2	10.46	27	48.2	50%
	3/23/2006	12:48	63.1	11.4	10.64	27	7.0	50%
	3/31/2006	12:20	59.8	13.6	12.60	30	28.9	50%
	4/5/2006	9:05	56.9	12.6	11.67	30	27.3	50%
	4/12/2006	9:05	60.6	10.8	10.00	30	25.2	50%
	4/19/2006	10:40	71.4	33.9	30.99	35	24.6	50%
	4/26/2006	10:02	61.4	33.8	30.89	35	7.6	50%
	5/3/2006	14:26	67.0	9.9	9.29	25	4.4	50%
	5/11/2006	11:24	63.7	10.6	9.82	30	4.0	50%
	5/19/2006	10:28	65.9	10.3	9.57	29	3.7	50%
	5/24/2006	9:55	67.9	10.8	10.03	29	3.5	50%
	6/1/2006	10:43	69.4	10.9	10.12	29	3.2	50%
	6/7/2006	10:15	60.7	10.1	9.38	29	3.0	50%
	6/14/2006	10:05	60.7	11.6	10.75	30	2.6	50%
	6/23/2006	9:43	61.4	10.8	10.03	29	2.5	50%
	6/28/2006	10:33	63.8	23.8	22.16	28	2.5	50%
	7/3/2006	10:13	64.7	23.6	22.04	27	2.4	50%
	7/13/2006	13:14	97.5	13.2	12.23	30	2.1	75%
	7/21/2006	18:25	82.5	15.4	14.27	30	2.0	75%
	8/16/2006	13:45	79.6	15.7	14.54	30	1.8	75%
	8/23/2006	10:00	89.5	10.4	9.58	32	4.1	75%
	8/29/2006	9:20	85.6	10.8	9.95	32	4.2	75%
	9/9/2006	13:02	84.7	10.7	9.86	32	4.6	75%
	9/13/2006	16:00	76.7	10.9	10.07	31	4.7	75%
	9/22/2006	15:20	73.8	11.6	10.66	33	6.7	75%
	9/28/2006	12:05	76.2	11.7	10.78	32	6.0	75%
	10/2/2006	10:49	78.0	11.9	10.91	34	6.7	75%
	10/9/2006	13:21	72.6	12.6	11.55	34	6.6	75%
	10/20/2006	14:20	79.6	12.6	11.58	33	6.8	75%
	10/27/2006	12:40	77.9	13.4	12.25	35	9.1	100%
	11/2/2006	14:20	76.7	13.6	12.40	36	6.0	75%
	11/17/2006	16:00	76.8	14.0	12.62	40	8.2	75%

TABLE 3 - WELLHEAD FIELD DATA
Site Nam CRE Former C-6 Facility
Location: Los Angeles, California
System: Building 1-36 SVE System

WELL ID	DATE	TIME	INLET TEMP (deg F)	FLOW RATE (acfm)	FLOW RATE (scfm)	VACUUM (inches of H2O)	WELLHEAD PID (ppmv)	% Open
	11/20/2006	18:45	70.3	14.2	12.81	40	7.6	75%
	11/27/2006	18:20	71.8	14.4	12.84	44	7.9	75%
	12/8/2006	15:45	76.2	14.8	13.16	45	7.6	75%
	12/15/2006	9:00	67.6	14.7	13.00	47	7.2	75%
	12/19/2006	16:00	73.4	15.2	13.45	47	7.0	75%
	12/27/2006	16:10	74.6	16.1	14.20	48	6.5	75%
	1/3/2007	16:00	76.9	16.6	14.60	49	5.1	75%
	1/11/2007	17:15	68.1	16.0	14.11	48	4.6	75%
	1/17/2007	18:00	67.3	16.4	14.47	48	4.0	75%
	1/26/2007	18:15	69.7	17.8	15.66	49	2.5	75%
	1/31/2007	11:30	67.7	15.1	13.47	44	3.5	75%
	2/7/2007	14:00	68.2	15.3	13.50	48	3.8	75%
	2/15/2007	17:30	71.8	15.9	14.03	48	3.9	75%
	2/20/2007	15:10	69.0	14.1	12.54	45	3.6	75%
	3/1/2007	16:00	68.7	14.8	12.95	51	3.9	75%
	3/7/2007	16:30	67.4	14.9	13.00	52	3.6	75%
	3/14/2007	18:01	74.2	14.1	12.44	48	3.6	75%
	3/20/2007	15:40	68.7	14.8	13.09	47	3.1	75%
	3/28/2007	17:45	69.2	14.6	12.91	47	3.0	75%
	4/5/2007	15:20	71.3	14.8	13.09	47	3.5	75%
	4/9/2007	18:00	74.8	14.9	13.00	52	3.6	75%
	4/18/2007	15:00	74.7	15.0	12.94	56	3.1	75%
	4/23/2007	16:00	75.7	15.4	13.28	56	3.0	75%
	5/2/2007	16:00	72.3	15.6	13.49	55	3.3	75%
	5/10/2007	16:00	76.5	15.5	13.41	55	3.0	75%
	5/16/2007	13:00	71.5	15.4	13.24	57	2.6	75%
	5/21/2007	12:00	72.9	171.1	146.31	59	1.0	75%
	5/29/2007	11:30	80.3	176.1	151.45	57	0.5	75%
	6/5/2007	16:10	72.4	177.6	147.94	68	0.0	100%
	6/15/2007	9:00	80.2	35.6	29.92	65	0.2	100%
	6/19/2007	17:40	76.3	171.1	143.37	66	0.0	100%
	6/28/2007	16:00	74.6	119.2	99.88	66	0.0	100%
	7/5/2007	14:10	77.3	110.2	92.34	66	0.0	100%
	7/11/2007	18:30	72.5	109.3	91.58	66	0.0	100%
	7/18/2007	13:30	74.3	101.6	84.88	67	0.0	100%
	7/23/2007	9:00	68.6	100.8	83.97	68	0.0	100%
	8/2/2007	18:10	69.7	100.1	84.12	65	0.0	100%
	8/9/2007	15:30	72.9	99.6	84.92	60	0.0	100%
	8/16/2007	NM	NM	NM	NM	6	NM	0%
	8/22/2007	NM	NM	NM	NM	19	NM	0%
	8/30/2007	NM	NM	NM	NM	19	NM	0%
	9/6/2007	NM	NM	NM	NM	18	NM	0%
	9/10/2007	NM	NM	NM	NM	18	NM	0%
	9/20/2007	NM	NM	NM	NM	12	NM	0%
	9/26/2007	NM	NM	NM	NM	12	NM	0%
	10/4/2007	NM	NM	NM	NM	13	NM	0%
	10/18/2007	15:39	74.1	22.1	20.63	27	0.0	75%
	10/23/2007	15:40	84.5	22.2	20.73	27	0.0	75%

TABLE 3 - WELLHEAD FIELD DATA
Site Nam CRE Former C-6 Facility
Location Los Angeles, California
System: Building 1-36 SVE System

WELL ID	DATE	TIME	INLET TEMP (deg F)	FLOW RATE (acfm)	FLOW RATE (scfm)	VACUUM (inches of H2O)	WELLHEAD PID (ppmv)	% Open
	11/1/2007	16:10	82.6	22.3	20.82	27	0.0	75%
	11/7/2007	16:20	72.4	22.8	20.73	37	0.0	75%
	11/16/2007	NM	NM	NM	NM	0	NM	0%
	3/27/2008	14:30	79.9	33.3	28.80	55	1.4	100%
	4/1/2008	16:00	69.8	34.0	28.99	60	1.0	100%
	4/10/2008	13:45	72.8	34.4	29.67	56	0.5	100%
	4/16/2008	15:15	71.2	34.6	29.84	56	0.1	100%
	4/30/2008	12:00	66.5	35.4	30.36	58	0.0	100%
	5/8/2008	13:45	69.0	34.8	29.93	57	0.0	100%
	5/14/2008	19:00	76.6	34.9	30.10	56	0.0	100%
	5/21/2008	19:00	72.8	34.5	29.92	54	0.0	100%
	5/28/2008	18:45	65.0	34.0	29.83	50	0.0	100%
	6/4/2008	18:45	71.6	34.2	29.50	56	0.0	100%
	6/11/2008	14:00	76.9	34.3	29.67	55	0.0	100%
	6/23/2008	19:00	NM	21.0	19.40	31	NM	25%
	6/26/2008	17:30	79.5	21.0	19.40	31	0.1	25%
	7/1/2008	NM	NM	20.6	18.88	34	2.0	25%
VEW-26B	3/2/2006	12:02	71.6	38.1	34.17	42	14.9	100%
	3/10/2006	13:07	56.7	23.4	21.79	28	14.6	50%
	3/16/2006	17:42	57.4	23.6	21.98	28	14.9	50%
	3/23/2006	12:54	63.5	23.7	22.07	28	40.1	50%
	3/31/2006	12:30	60.6	19.5	18.02	31	10.2	50%
	4/5/2006	9:10	56.5	25.5	23.56	31	11.6	50%
	4/12/2006	9:15	60.8	21.2	19.59	31	10.8	50%
	4/19/2006	10:50	71.6	31.8	28.91	37	12.7	50%
	4/26/2006	10:06	61.6	31.7	28.82	37	17.6	50%
	5/3/2006	14:30	68.3	23.2	21.78	25	15.8	50%
	5/11/2006	11:31	63.0	24.9	23.00	31	14.7	50%
	5/19/2006	10:36	65.0	23.6	21.92	29	15.6	50%
	5/24/2006	10:01	67.6	23.8	22.05	30	16.5	50%
	6/1/2006	10:50	69.7	24.0	22.23	30	16.5	50%
	6/7/2006	10:21	60.3	23.1	21.45	29	15.5	50%
	6/14/2006	10:11	60.4	23.4	21.73	29	13.8	50%
	6/23/2006	9:50	61.2	24.1	22.32	30	15.0	50%
	6/28/2006	10:40	63.9	21.3	19.78	29	14.1	50%
	7/3/2006	10:20	64.5	21.6	20.06	29	14.2	50%
	7/13/2006	13:20	97.3	25.8	23.90	30	13.1	75%
	7/21/2006	18:30	82.6	25.0	23.10	31	14.0	75%
	8/16/2006	13:51	79.9	26.7	24.73	30	13.6	75%
	8/23/2006	10:07	89.6	22.3	20.55	32	9.7	75%
	8/29/2006	9:27	85.4	23.1	21.23	33	9.6	75%
	9/9/2006	13:09	84.5	23.6	21.69	33	9.0	75%
	9/13/2006	16:06	76.8	23.5	21.77	30	8.0	75%
	9/22/2006	15:27	73.6	24.3	22.51	30	9.7	75%
	9/28/2006	12:12	76.9	25.6	23.71	30	9.5	75%
	10/2/2006	10:56	78.8	25.9	23.80	33	9.2	75%
	10/9/2006	13:28	72.8	25.8	23.71	33	9.0	75%

TABLE 3 - WELLHEAD FIELD DATA
Site Nam CRE Former C-6 Facility
Location Los Angeles, California
System: Building 1-36 SVE System

WELL ID	DATE	TIME	INLET TEMP (deg F)	FLOW RATE (acfm)	FLOW RATE (scfm)	VACUUM (inches of H2O)	WELLHEAD PID (ppmv)	% Open
	10/20/2006	14:27	79.4	25.1	23.13	32	9.3	75%
	10/27/2006	12:48	77.5	25.9	23.74	34	6.6	75%
	11/2/2006	14:27	76.6	25.7	23.55	34	9.3	75%
	11/17/2006	16:10	76.1	32.6	29.40	40	6.2	75%
	11/20/2006	18:55	70.6	32.8	29.58	40	6.0	75%
	11/27/2006	18:30	71.3	32.8	29.26	44	5.9	75%
	12/8/2006	15:55	76.6	33.2	29.53	45	4.9	75%
	12/15/2006	9:10	67.5	33.7	29.89	46	4.4	75%
	12/19/2006	16:10	73.7	34.1	30.25	46	4.1	75%
	12/27/2006	16:20	74.8	34.8	30.70	48	4.0	75%
	1/3/2007	16:10	76.7	34.1	30.08	48	2.0	75%
	1/11/2007	17:25	68.1	34.4	30.26	49	1.7	75%
	1/17/2007	18:10	67.8	34.4	30.35	48	1.5	75%
	1/26/2007	18:25	69.2	34.2	30.17	48	1.0	75%
	1/31/2007	11:40	67.6	36.5	32.56	44	4.0	75%
	2/7/2007	14:10	68.5	37.0	32.37	51	4.1	75%
	2/15/2007	17:40	71.3	36.5	32.20	48	4.0	75%
	2/20/2007	15:20	69.5	36.8	32.64	46	4.4	75%
	3/1/2007	16:10	68.1	37.8	33.07	51	4.7	75%
	3/7/2007	16:40	62.7	37.8	33.07	51	4.8	75%
	3/14/2007	18:07	74.4	37.6	33.17	48	4.8	75%
	3/20/2007	15:50	68.5	37.1	32.45	51	4.7	75%
	3/28/2007	17:55	69.1	37.7	32.89	52	4.6	75%
	4/5/2007	15:30	71.8	38.1	33.23	52	4.4	75%
	4/9/2007	18:10	74.3	38.7	33.95	50	4.6	75%
	4/18/2007	15:10	74.1	38.9	33.65	55	4.8	75%
	4/23/2007	16:10	75.4	38.1	32.95	55	4.1	75%
	5/2/2007	16:10	72.5	38.4	33.21	55	3.8	75%
	5/10/2007	16:10	76.2	38.0	32.87	55	3.7	75%
	5/16/2007	13:10	71.4	38.3	32.94	57	3.1	75%
	5/21/2007	12:10	72.3	46.1	39.53	58	1.1	75%
	5/29/2007	11:40	80.5	42.4	36.15	60	1.0	75%
	6/5/2007	16:20	72.8	43.2	36.09	67	0.6	100%
	6/15/2007	9:10	80.8	66.0	55.63	64	0.8	100%
	6/19/2007	17:50	76.8	44.1	36.95	66	0.6	100%
	6/28/2007	16:10	74.1	44.4	37.20	66	0.7	100%
	7/5/2007	14:20	77.6	42.6	35.49	68	0.7	100%
	7/11/2007	18:40	72.0	41.6	34.65	68	0.2	100%
	7/18/2007	13:40	74.9	44.0	36.65	68	0.1	100%
	7/23/2007	9:10	68.3	43.6	36.43	67	0.0	100%
	8/2/2007	18:20	69.3	43.1	36.22	65	0.0	100%
	8/9/2007	15:40	72.4	43.9	37.43	60	0.0	100%
	8/16/2007	NM	NM	NM	NM	5	NM	0%
	8/22/2007	NM	NM	NM	NM	19	NM	0%
	8/30/2007	NM	NM	NM	NM	19	NM	0%
	9/6/2007	NM	NM	NM	NM	18	NM	0%
	9/10/2007	NM	NM	NM	NM	18	NM	0%
	9/20/2007	NM	NM	NM	NM	12	NM	0%

TABLE 3 - WELLHEAD FIELD DATA
Site Nam CRE Former C-6 Facility
Location Los Angeles, California
System: Building 1-36 SVE System

WELL ID	DATE	TIME	INLET TEMP (deg F)	FLOW RATE (acfm)	FLOW RATE (scfm)	VACUUM (inches of H2O)	WELLHEAD PID (ppmv)	% Open
	9/26/2007	NM	NM	NM	NM	12	NM	0%
	10/4/2007	NM	NM	NM	NM	13	NM	0%
	10/18/2007	15:47	74.9	29.9	27.99	26	0.0	75%
	10/23/2007	15:50	84.1	29.1	27.24	26	0.0	75%
	11/1/2007	16:20	82.2	29.3	27.43	26	0.0	75%
	11/7/2007	16:30	72.9	29.6	27.06	35	0.0	75%
	11/16/2007	NM	NM	NM	NM	0	NM	0%
VEW-27	3/2/2006	12:25	71.9	32.9	29.59	41	100.6	100%
	3/10/2006	13:20	59.6	22.2	20.73	27	34.7	50%
	3/16/2006	18:04	55.9	22.6	21.10	27	34.9	50%
	3/24/2006	8:18	61.0	23.7	22.13	27	33.6	50%
	3/31/2006	9:40	60.4	23.6	21.80	31	14.4	50%
	4/5/2006	11:45	56.1	19.9	18.43	30	14.9	50%
	4/12/2006	9:45	61.0	18.7	17.23	32	12.6	50%
	4/19/2006	11:20	71.4	33.7	30.72	36	15.2	50%
	4/26/2006	13:40	61.4	33.8	30.81	36	10.6	50%
	5/3/2006	14:50	68.7	18.5	17.36	25	8.8	50%
	5/11/2006	12:08	63.8	19.9	18.43	30	8.7	50%
	5/19/2006	11:15	65.9	19.6	18.20	29	7.9	50%
	5/24/2006	10:38	67.6	19.5	18.11	29	7.0	50%
	6/1/2006	11:26	69.8	19.7	18.35	28	6.5	50%
	6/7/2006	11:01	60.8	19.7	18.30	29	6.2	50%
	6/14/2006	10:45	60.8	21.2	19.64	30	6.0	50%
	6/23/2006	10:25	61.8	19.8	18.39	29	6.0	50%
	6/28/2006	11:22	65.4	19.4	18.11	27	5.4	50%
	7/3/2006	11:27	65.6	19.6	18.35	26	5.6	50%
	7/13/2006	13:53	97.6	21.6	20.01	30	5.1	75%
	7/21/2006	18:55	82.6	21.5	19.92	30	58.2	75%
	8/16/2006	15:26	80.3	21.6	20.01	30	57.6	75%
	8/23/2006	12:37	90.1	19.0	17.55	31	21.6	75%
	8/29/2006	11:37	86.9	19.7	18.15	32	22.6	75%
	9/9/2006	7:50	85.1	19.6	18.20	29	22.1	75%
	9/13/2006	16:36	76.9	19.1	17.69	30	22.0	75%
	9/22/2006	16:07	74.6	19.9	18.34	32	23.1	75%
	9/28/2006	12:47	76.8	20.3	18.70	32	23.7	75%
	10/2/2006	11:31	79.2	19.9	18.29	33	22.6	75%
	10/9/2006	14:17	73.6	20.1	18.42	34	22.7	100%
	10/20/2006	15:17	78.3	20.9	19.21	33	22.1	100%
	10/27/2006	13:28	78.6	21.2	19.38	35	20.4	100%
	11/2/2006	15:02	76.1	21.4	19.56	35	19.6	100%
	11/17/2006	17:00	76.1	24.4	22.00	40	21.6	100%
	11/20/2006	19:45	70.4	24.6	22.24	39	21.0	100%
	11/28/2006	16:40	68.3	24.0	21.64	40	21.2	100%
	12/8/2006	16:45	76.3	26.1	23.22	45	22.6	100%
	12/15/2006	10:10	67.7	26.6	23.60	46	20.1	100%
	12/19/2006	17:30	73.6	26.9	23.80	47	19.2	100%
	12/27/2006	17:10	74.4	27.3	24.15	47	17.1	100%

TABLE 3 - WELLHEAD FIELD DATA
Site Nam CRE Former C-6 Facility
Location: Los Angeles, California
System: Building 1-36 SVE System

WELL ID	DATE	TIME	INLET TEMP (deg F)	FLOW RATE (acfm)	FLOW RATE (scfm)	VACUUM (inches of H2O)	WELLHEAD PID (ppmv)	% Open
	1/4/2007	7:10	64.4	27.1	23.97	47	8.7	100%
	1/12/2007	16:10	61.3	27.6	24.28	49	7.2	100%
	1/20/2007	16:00	69.8	28.7	25.32	48	4.8	100%
	1/27/2007	6:00	62.9	28.8	25.33	49	4.2	100%
	1/31/2007	12:30	67.5	9.9	8.83	44	21.5	100%
	2/7/2007	15:30	68.6	9.6	8.44	49	21.6	100%
	2/16/2007	6:00	67.9	9.0	7.98	46	21.4	100%
	2/20/2007	16:20	69.1	9.4	8.36	45	21.8	100%
	3/1/2007	17:00	68.5	9.9	8.68	50	21.0	100%
	3/7/2007	17:30	67.6	9.0	7.89	50	19.9	100%
	3/14/2007	18:43	74.8	9.8	8.67	47	21.8	100%
	3/20/2007	16:40	68.3	9.1	8.07	46	21.0	100%
	3/28/2007	18:45	69.1	8.9	7.89	46	20.6	100%
	4/5/2007	16:30	71.2	8.8	7.81	46	20.8	100%
	4/9/2007	19:00	74.6	9.3	8.11	52	20.6	100%
	4/18/2007	16:00	74.1	9.3	8.04	55	20.1	100%
	4/23/2007	17:00	75.6	9.7	8.39	55	20.0	100%
	5/2/2007	17:00	72.6	10.0	8.65	55	19.8	100%
	5/10/2007	17:00	76.7	10.6	9.17	55	19.6	100%
	5/16/2007	14:00	71.8	10.9	9.40	56	18.1	100%
	5/21/2007	13:00	72.6	3.52	3.03	57	2.6	100%
	5/29/2007	12:30	80.9	7.0	6.04	56	2.0	100%
	6/5/2007	16:50	72.0	7.2	6.03	66	1.5	100%
	6/15/2007	9:40	80.4	29.6	25.02	63	1.8	100%
	6/19/2007	18:20	76.3	7.7	6.47	65	1.0	100%
	6/28/2007	16:40	74.4	3.2	2.69	65	0.6	100%
	7/5/2007	14:50	77.7	4.0	3.37	64	0.4	100%
	7/11/2007	19:10	72.6	4.2	3.54	64	0.2	100%
	7/18/2007	15:10	74.5	4.0	3.37	64	0.1	100%
	7/23/2007	10:10	68.3	4.0	3.37	64	0.1	100%
	8/2/2007	18:50	69.5	4.4	3.71	64	0.2	100%
	8/9/2007	16:10	72.8	4.9	4.18	60	0.1	100%
	8/16/2007	11:50	85.9	4.5	3.99	46	0.2	100%
	8/22/2007	9:50	70.4	4.5	3.95	50	0.1	100%
	8/30/2007	17:40	88.9	4.5	3.95	50	0.3	100%
	9/6/2007	10:10	74.4	4.6	4.06	48	0.3	100%
	9/10/2007	16:00	76.8	4.9	4.32	48	0.2	100%
	9/20/2007	NM	NM	NM	NM	0	NM	0%
	9/26/2007	NM	NM	NM	NM	0	NM	0%
	10/4/2007	NM	NM	NM	NM	0	NM	0%
	10/18/2007	16:25	74.0	4.13	3.84	29	0.3	75%
	10/23/2007	16:40	84.4	4.21	3.91	29	0.3	75%
	11/1/2007	17:10	82.8	4.4	4.09	29	0.2	75%
	11/7/2007	17:20	72.5	4.4	4.05	36	0.1	75%
	11/16/2007	18:15	70.2	19.1	15.96	67	0.2	100%
	11/21/2007	16:00	68.8	18.6	15.45	69	0.2	100%
	11/26/2007	16:30	65.6	18.8	15.61	69	0.3	100%
	12/3/2007	8:45	69.8	31.6	25.00	85	0.8	100%

TABLE 3 - WELLHEAD FIELD DATA
Site Nam CRE Former C-6 Facility
Location Los Angeles, California
System: Building 1-36 SVE System

WELL ID	DATE	TIME	INLET TEMP (deg F)	FLOW RATE (acfm)	FLOW RATE (scfm)	VACUUM (inches of H2O)	WELLHEAD PID (ppmv)	% Open
	12/11/2007	16:30	67.2	31.7	25.08	85	0.9	100%
	12/19/2007	18:00	74.0	31.6	25.00	85	0.5	100%
	12/27/2007	16:00	73.6	31.2	24.61	86	0.3	100%
	1/3/2008	16:00	70.7	31.6	25.00	85	0.2	100%
	1/25/2008	NM	74.5	25.6	19.63	95	1.1	100%
	2/1/2008	10:00	60.6	42.1	33.31	85	0.1	100%
	2/4/2008	13:10	61.6	27.0	21.17	88	0.1	100%
	3/27/2008	15:00	79.6	8.6	7.40	55	3.0	100%
	4/1/2008	16:30	69.7	8.7	7.45	58	2.5	100%
	4/10/2008	14:15	72.6	8.7	7.51	56	2.0	100%
	4/16/2008	15:45	71.9	8.8	7.60	56	1.5	100%
	4/30/2008	12:30	66.9	9.0	7.75	56	1.1	100%
	5/8/2008	14:15	69.7	8.9	7.66	56	0.9	100%
	5/14/2008	19:30	76.2	8.7	7.51	56	0.6	100%
	5/21/2008	19:30	72.5	8.8	7.58	55	0.3	100%
	5/28/2008	19:15	65.5	8.7	7.59	52	0.1	100%
	6/4/2008	19:15	71.4	8.8	7.58	55	0.0	100%
	6/11/2008	14:30	76.5	8.8	7.59	55	0.0	100%
	6/23/2008	18:40	NM	3.9	3.57	34	NM	100%
	6/25/2008	20:15	81.4	4.02	3.67	35	3.1	100%
	7/1/2008	NM	NM	4.11	3.75	36	1.7	100%
VEW-28	3/2/2006	12:10	71.9	32.3	29.05	41	29.0	100%
	3/10/2006	13:04	57.9	26.9	25.18	26	17.6	50%
	3/16/2006	17:49	57.2	26.4	24.71	26	8.6	50%
	3/23/2006	13:00	63.8	26.5	24.81	26	13.1	50%
	3/31/2006	12:40	60.4	17.4	16.12	30	37.6	50%
	4/5/2006	9:15	56.7	21.0	19.45	30	35.2	50%
	4/12/2006	9:25	60.9	19.1	17.69	30	33.7	50%
	4/19/2006	11:00	71.6	26.6	24.31	35	31.6	50%
	4/26/2006	10:10	61.9	26.8	24.50	35	3.9	50%
	5/3/2006	14:34	68.4	20.5	19.29	24	3.6	50%
	5/11/2006	11:39	63.7	22.1	20.47	30	3.9	50%
	5/19/2006	10:44	65.3	21.5	20.02	28	4.1	50%
	5/24/2006	10:08	67.5	21.8	20.30	28	4.3	50%
	6/1/2006	10:56	69.5	21.6	20.11	28	4.1	50%
	6/7/2006	10:28	60.9	21.0	19.50	29	3.6	50%
	6/14/2006	10:18	60.9	21.8	20.25	29	3.1	50%
	6/23/2006	9:57	61.8	21.8	20.25	29	3.3	50%
	6/28/2006	10:47	63.5	21.4	19.98	27	3.3	50%
	7/3/2006	10:27	64.1	21.6	20.11	28	3.2	50%
	7/13/2006	13:26	97.6	24.1	22.32	30	2.6	75%
	7/21/2006	18:35	82.8	24.4	22.60	30	2.2	75%
	8/16/2006	13:57	79.1	23.9	22.14	30	2.2	75%
	8/23/2006	10:14	89.9	18.7	17.28	31	7.1	75%
	8/29/2006	9:34	86.2	18.1	16.72	31	6.9	75%
	9/9/2006	13:16	84.3	18.7	17.23	32	6.1	75%
	9/13/2006	16:02	76.4	18.6	17.23	30	6.6	75%

TABLE 3 - WELLHEAD FIELD DATA
Site Nam CRE Former C-6 Facility
Location Los Angeles, California
System: Building 1-36 SVE System

WELL ID	DATE	TIME	INLET TEMP (deg F)	FLOW RATE (acfm)	FLOW RATE (scfm)	VACUUM (inches of H2O)	WELLHEAD PID (ppmv)	% Open
	9/22/2006	15:34	73.4	17.9	16.54	31	6.1	75%
	9/28/2006	12:19	76.6	18.6	17.14	32	6.2	75%
	10/2/2006	11:03	78.3	19.8	18.15	34	6.0	75%
	10/9/2006	13:35	72.8	19.8	18.15	34	6.6	75%
	10/20/2006	14:34	79.8	19.9	18.29	33	6.0	75%
	10/27/2006	12:56	77.9	20.6	18.83	35	7.1	75%
	11/2/2006	14:34	76.8	20.1	18.37	35	6.2	75%
	11/17/2006	16:20	76.3	24.5	22.09	40	6.4	75%
	11/20/2006	19:05	70.5	24.2	21.82	40	6.3	75%
	11/27/2006	18:40	71.4	24.9	22.21	44	5.0	75%
	12/8/2006	16:05	76.9	25.1	22.26	46	5.6	75%
	12/15/2006	9:20	67.8	25.5	22.62	46	5.5	75%
	12/19/2006	16:20	73.1	25.1	22.26	46	5.0	75%
	12/27/2006	16:30	74.0	25.8	22.76	48	4.5	75%
	1/3/2007	16:20	76.8	25.1	22.08	49	2.0	75%
	1/11/2007	17:35	68.5	25.9	22.72	50	1.8	75%
	1/17/2007	18:20	67.8	25.1	22.02	50	1.6	75%
	1/26/2007	18:35	69.3	26.9	23.73	48	1.2	75%
	1/31/2007	11:50	67.7	27.6	24.62	44	2.3	75%
	2/7/2007	14:20	68.7	27.8	24.52	48	2.1	75%
	2/15/2007	17:50	71.0	30.2	26.64	48	2.3	75%
	2/20/2007	15:30	69.7	30.9	27.49	45	2.8	75%
	3/1/2007	16:20	68.4	32.1	28.16	50	3.0	75%
	3/7/2007	16:50	67.3	33.2	29.12	50	2.8	75%
	3/14/2007	18:15	74.3	33.9	29.90	48	3.3	75%
	3/20/2007	16:00	68.4	34.6	30.44	49	3.1	75%
	3/28/2007	18:05	69.7	34.3	30.17	49	2.9	75%
	4/5/2007	15:40	71.4	34.9	30.61	50	2.6	75%
	4/9/2007	18:20	74.8	35.5	30.88	53	2.0	75%
	4/18/2007	15:20	74.8	36.0	31.14	55	1.5	75%
	4/23/2007	16:20	75.3	36.6	31.66	55	1.1	75%
	5/2/2007	16:20	72.1	36.9	31.92	55	1.0	75%
	5/10/2007	16:20	76.5	36.6	31.66	55	0.9	75%
	5/16/2007	13:20	71.0	36.4	31.30	57	0.8	75%
	5/21/2007	12:20	72.4	35.1	30.19	57	0.0	75%
	5/29/2007	11:50	80.4	36.0	30.87	58	0.0	75%
	6/5/2007	NM	NM	NM	NM	13	NM	0%
	6/15/2007	NM	NM	NM	NM	10	NM	0%
	6/19/2007	NM	NM	NM	NM	13	NM	0%
	6/28/2007	NM	NM	NM	NM	14	NM	0%
	7/5/2007	NM	NM	NM	NM	14	NM	0%
	7/11/2007	NM	NM	NM	NM	15	NM	0%
	7/18/2007	NM	NM	NM	NM	15	NM	0%
	7/23/2007	NM	NM	NM	NM	15	NM	0%
	8/2/2007	NM	NM	NM	NM	15	NM	0%
	8/9/2007	NM	NM	NM	NM	13	NM	0%
	8/9/2007	18:20	72.7	31.2	27.6	47	0.1	50%
	8/16/2007	12:00	85.3	49.1	43.4	47	0.6	50%

TABLE 3 - WELLHEAD FIELD DATA
Site Nam CRE Former C-6 Facility
Location: Los Angeles, California
System: Building 1-36 SVE System

WELL ID	DATE	TIME	INLET TEMP (deg F)	FLOW RATE (acfm)	FLOW RATE (scfm)	VACUUM (inches of H2O)	WELLHEAD PID (ppmv)	% Open
	8/22/2007	9:20	70.3	31.6	27.6	51	0.2	50%
	8/30/2007	17:20	88.6	31.8	27.9	50	0.1	50%
	9/6/2007	9:50	74.0	31.9	28.0	50	0.1	50%
	9/10/2007	15:40	76.9	31.5	27.6	50	0.1	50%
	9/20/2007	NM	NM	NM	NM	9	NM	0%
	9/26/2007	NM	NM	NM	NM	10	NM	0%
	10/4/2007	NM	NM	NM	NM	9	NM	0%
	10/18/2007	15:54	74.6	25.0	23.28	28	0.0	75%
	10/23/2007	16:00	84.6	25.6	23.84	28	0.0	75%
	11/1/2007	16:30	82.6	25.9	24.06	29	0.0	75%
	11/7/2007	16:40	72.6	25.6	23.34	36	0.0	75%
	11/16/2007	NM	NM	NM	NM	0	NM	0%
	6/23/2008	18:50	NM	23.6	21.86	30	NM	25%
	6/26/2008	17:15	79.6	24.0	22.23	30	3.2	25%
	7/1/2008	NM	NM	23.4	21.45	34	0.7	25%
VEW-29	3/2/2006	11:10	68.2	40.5	36.52	40	31.6	100%
	3/10/2006	12:00	55.6	23.9	22.37	26	36.7	50%
	3/16/2006	16:40	58.6	26.0	24.40	25	31.0	50%
	3/23/2006	12:00	64.0	25.9	24.25	26	25.1	50%
	3/31/2006	8:30	59.3	19.7	18.20	31	19.6	50%
	4/5/2006	8:30	56.1	21.6	20.06	29	18.7	50%
	4/12/2006	7:55	60.2	19.6	18.16	30	15.4	50%
	4/19/2006	7:30	70.2	28.6	26.14	35	15.2	50%
	4/26/2006	8:45	61.8	29.0	26.51	35	12.6	50%
	5/3/2006	13:00	66.0	23.5	22.17	23	10.1	50%
	5/11/2006	9:00	63.1	24.1	22.38	29	9.6	50%
	5/19/2006	8:00	65.1	23.9	22.32	27	9.4	50%
	5/24/2006	8:00	67.1	23.6	21.98	28	9.0	50%
	6/1/2006	8:45	69.2	23.6	21.92	29	8.5	50%
	6/7/2006	8:00	60.2	23.4	21.73	29	8.3	50%
	6/14/2006	8:00	60.4	25.0	23.28	28	7.9	50%
	6/23/2006	7:30	61.3	24.2	22.60	27	8.0	50%
	6/28/2006	7:00	63.1	23.6	22.04	27	8.0	50%
	7/3/2006	8:00	64.2	23.1	21.57	27	7.5	50%
	7/13/2006	10:35	97.4	28.7	26.66	29	6.5	75%
	7/21/2006	16:45	82.1	28.5	26.47	29	6.3	75%
	8/16/2006	11:45	79.2	26.7	24.73	30	6.2	75%
	8/23/2006	7:40	89.4	22.5	20.84	30	4.4	75%
	8/29/2006	7:00	85.6	22.3	20.66	30	4.3	75%
	9/9/2006	10:42	84.1	22.6	20.93	30	4.2	75%
	9/13/2006	14:00	76.9	22.7	21.03	30	4.0	75%
	9/22/2006	13:00	73.2	22.9	21.16	31	4.4	75%
	9/28/2006	9:45	76.2	30.2	27.90	31	4.6	75%
	10/2/2006	7:10	78.1	31.6	29.04	33	4.4	75%
	10/9/2006	11:00	72.1	31.7	29.13	33	4.6	75%
	10/20/2006	12:00	79.6	31.8	29.38	31	4.4	75%
	10/27/2006	10:00	77.6	32.8	30.06	34	4.0	75%

TABLE 3 - WELLHEAD FIELD DATA
Site Nam CRE Former C-6 Facility
Location: Los Angeles, California
System: Building 1-36 SVE System

WELL ID	DATE	TIME	INLET TEMP (deg F)	FLOW RATE (acfm)	FLOW RATE (scfm)	VACUUM (inches of H2O)	WELLHEAD PID (ppmv)	% Open
	11/2/2006	12:00	76.9	32.1	29.42	34	4.4	75%
	11/17/2006	NM	NM	NM	NM	8	NM	0%
	11/20/2006	NM	NM	NM	NM	8	NM	0%
	11/27/2006	NM	NM	NM	NM	10	NM	0%
	12/8/2006	NM	NM	NM	NM	7	NM	0%
	12/15/2006	NM	NM	NM	NM	9	NM	0%
	12/19/2006	NM	NM	NM	NM	9	NM	0%
	12/27/2006	NM	NM	NM	NM	7	NM	0%
	1/3/2007	NM	NM	NM	NM	7	NM	0%
	1/11/2007	NM	NM	NM	NM	9	NM	0%
	1/17/2007	NM	NM	NM	NM	9	NM	0%
	1/26/2007	NM	NM	NM	NM	8	NM	0%
	1/31/2007	NM	NM	NM	NM	6	NM	0%
	2/7/2007	NM	NM	NM	NM	9	NM	0%
	2/15/2007	NM	NM	NM	NM	7	NM	0%
	2/20/2007	NM	NM	NM	NM	9	NM	0%
	3/1/2007	NM	NM	NM	NM	7	NM	0%
	3/7/2007	NM	NM	NM	NM	8	NM	0%
	3/14/2007	NM	NM	NM	NM	7	NM	0%
	3/20/2007	NM	NM	NM	NM	7	NM	0%
	3/27/2007	NM	NM	NM	NM	7	NM	0%
	4/5/2007	NM	NM	NM	NM	8	NM	0%
	4/9/2007	NM	NM	NM	NM	9	NM	0%
	4/18/2007	NM	NM	NM	NM	8	NM	0%
	4/23/2007	NM	NM	NM	NM	9	NM	0%
	5/2/2007	NM	NM	NM	NM	9	NM	0%
	5/10/2007	NM	NM	NM	NM	9	NM	0%
	5/16/2007	NM	NM	NM	NM	9	NM	0%
	5/21/2007	NM	NM	NM	NM	9	NM	0%
	5/29/2007	NM	NM	NM	NM	9	NM	0%
	6/5/2007	NM	NM	NM	NM	10	NM	0%
	6/15/2007	NM	NM	NM	NM	5	NM	0%
	6/19/2007	NM	NM	NM	NM	9	NM	0%
	6/28/2007	NM	NM	NM	NM	9	NM	0%
	7/5/2007	NM	NM	NM	NM	9	NM	0%
	7/11/2007	NM	NM	NM	NM	9	NM	0%
	7/18/2007	NM	NM	NM	NM	9	NM	0%
	7/23/2007	NM	NM	NM	NM	9	NM	0%
	8/2/2007	NM	NM	NM	NM	10	NM	0%
	8/9/2007	NM	NM	NM	NM	10	NM	0%
	8/9/2007	18:30	72.5	49.8	44.2	46	0.0	50%
	8/16/2007	12:10	85.6	48.2	42.6	47	0.8	50%
	8/22/2007	7:00	70.8	50.2	44.0	50	0.1	50%
	8/30/2007	14:50	88.3	50.5	44.3	50	0.1	50%
	9/6/2007	7:30	74.5	50.1	44.2	48	0.0	50%
	9/10/2007	13:40	76.5	50.8	44.8	48	0.0	50%
	9/20/2007	NM	NM	NM	NM	12	NM	0%
	9/26/2007	NM	NM	NM	NM	12	NM	0%

TABLE 3 - WELLHEAD FIELD DATA
Site Nam CRE Former C-6 Facility
Location: Los Angeles, California
System: Building 1-36 SVE System

WELL ID	DATE	TIME	INLET TEMP (deg F)	FLOW RATE (acfm)	FLOW RATE (scfm)	VACUUM (inches of H2O)	WELLHEAD PID (ppmv)	% Open
	10/4/2007	NM	NM	NM	NM	10	NM	0%
	10/18/2007	13:20	74.4	42.5	39.89	25	0.0	75%
	10/23/2007	12:20	84.7	42.7	40.08	25	0.0	75%
	11/1/2007	12:50	82.3	42.1	39.52	25	0.0	75%
	11/7/2007	13:00	72.6	42.8	39.12	35	0.0	75%
	11/16/2007	NM	NM	NM	NM	0	NM	0%
	6/23/2008	20:40	NM	29.8	27.90	26	NM	25%
	6/26/2008	20:30	79.1	29.6	27.64	27	4.2	25%
	7/1/2008	NM	NM	29.6	27.20	33	7.5	25%
VMW-0106	3/2/2006	NM	NM	NM	NM	NM	NM	0%
	3/10/2006	NM	NM	NM	NM	NM	NM	0%
	3/16/2006	NM	NM	NM	NM	NM	NM	0%
	3/23/2006	NM	NM	NM	NM	NM	NM	0%
	4/5/2006	NM	NM	NM	NM	NM	NM	0%
	4/12/2006	NM	NM	NM	NM	0	NM	0%
	4/19/2006	NM	NM	NM	NM	0	NM	0%
	4/26/2006	NM	NM	NM	NM	0	NM	0%
	5/3/2006	NM	NM	NM	NM	0	NM	0%
	5/11/2006	NM	NM	NM	NM	0	NM	0%
	5/19/2006	NM	NM	NM	NM	0	NM	0%
	5/24/2006	NM	NM	NM	NM	0	NM	0%
	6/1/2006	NM	NM	NM	NM	0	NM	0%
	6/7/2006	NM	NM	NM	NM	0	NM	0%
	6/14/2006	NM	NM	NM	NM	0	NM	0%
	6/23/2006	NM	NM	NM	NM	0	NM	0%
	6/28/2006	10:54	NM	NM	NM	0	NM	0%
	7/3/2006	NM	NM	NM	NM	0	NM	0%

Notes:
ppmv: parts per million by volume
acfm: actual cubic foot per minute (measured values in the field)
scfm: standard cubic foot per minute (acfm corrected for vacuum and temperature)
NM: not measured
*: wells with detected MEK concentration

Note: Information above provided by Tait Environmental Management. Haley & Aldrich has not verified accuracy

TABLE 4 - SYSTEM LABORATORY ANALYTICAL DATA
Site Name: CRE Former C-6 Facility
Location: Los Angeles, California
System: Building 1/36 SVE System

COMPOUND

SAMPLE DATE	LAB ID	SAMPLE LOCATION	Total Non-Methane Hydrocarbons (ppbv)	TPH-G (ppbv)	Methyl tert-butyl ether (MTBE) (ppbv)	Dichloro-difluoro-methane (ppbv)	Chloromethane (ppbv)	1,2-Dichloro-1,1,2,2-tetrafluoroethane (ppbv)	Vinyl chloride (ppbv)	Bromomethane (ppbv)	Chloroethane (ppbv)	Trichlorofluoromethane (ppbv)	1,1-Dichloroethene (1,1 DCE) (ppbv)	Carbon disulfide (ppbv)	1,1,2-Trichloro-1,2,2-trifluoroethane (ppbv)	Acetone (ppbv)	Methylene chloride (ppbv)	trans-1,2-Dichloroethene (trans-1,2 DCE) (ppbv)	1,1-Dichloroethane (1,1 DCA) (ppbv)	Vinyl acetate (ppbv)	cis-1,2-Dichloroethene (cis-1,2 DCE) (ppbv)	2-Butanone (MEK) (ppbv)	Chloroform (ppbv)	1,1,1-Trichloroethane (1,1,1 TCA) (ppbv)	Carbon tetrachloride (ppbv)	Benzene (ppbv)	1,2-Dichloroethane (1,2 DCA) (ppbv)	Trichloroethene (TCE) (ppbv)	1,2-Dichloropropane (ppbv)	cis-1,3-Dichloropropene (ppbv)	4-Methyl-2-pentanone (MIBK) (ppbv)	Toluene (ppbv)	trans-1,3-Dichloropropene (ppbv)	1,1,2-Trichloroethane (1,1,2 TCA) (ppbv)	Tetrachloroethene (PCE) (ppbv)	2-Hexanone (ppbv)	Dibromochloromethane (ppbv)
	Effluent AQMD Limits		20,000		5				5				1240	5			140	110	900	5	110	3,100	50	15,500	5	300	5	4,300				920		200	50		
03/09/06	GAC0001X_AV030906_0001	Effluent	700	680J	ND	ND	1.5J	ND	ND	ND	ND	ND	ND	ND	ND	400	ND	ND	ND	ND	ND	ND	ND	ND	ND	ND	ND	ND	ND	ND	ND	0.63J	ND	ND	ND	ND	ND
03/09/06	GAC0001B_AV030906_0001	Breakthru	470J	510J	ND	ND	ND	ND	ND	ND	ND	ND	24	ND	ND	3.8J	ND	ND	ND	ND	ND	ND	ND	1.7J	ND	ND	ND	16	ND	ND	ND	ND	ND	ND	ND	ND	ND
03/09/06	GAC0001U_AV030906_0001	Influen	9000	2000	ND	ND	ND	ND	ND	ND	ND	12	3000	ND	ND	ND	ND	22	30	ND	15	ND	13	230	ND	5.9J	ND	2100	ND	ND	ND	ND	ND	ND	63	ND	ND
03/24/06	GAC0001X_AV032406_0001	Effluent	280J	460J	ND	0.73J	ND	ND	ND	ND	ND	ND	ND	ND	ND	36	2.3	ND	ND	ND	ND	ND	ND	ND	ND	1.5J	ND	ND	ND	ND	ND	5.9	ND	ND	1.1J	ND	ND
03/24/06	GAC0001B_AV032406_0001	Breakthru	410J	380J	ND	2.2	ND	ND	0.81J	ND	ND	ND	27	ND	ND	8.3J	1.8J	ND	ND	ND	ND	ND	ND	30	ND	ND	ND	11	ND	ND	ND	7.5	ND	ND	ND	ND	ND
03/24/06	GAC0001U_AV032406_0001	Influen	10000	4100	ND	ND	ND	ND	ND	ND	ND	8.9J	2000	ND	ND	ND	ND	9.9J	21J	ND	ND	ND	ND	2900	ND	ND	ND	1100	ND	ND	ND	450	ND	ND	37	ND	ND
04/19/06	GAC0001X_AV041906_0001	Effluent	1000	780J	ND	2.8	ND	ND	0.85J	ND	ND	15	110	2.4J	ND	9.9J	1.4J	ND	1.4J	ND	ND	ND	ND	370	ND	ND	ND	ND	ND	ND	ND	2.3J	ND	ND	ND	ND	ND
04/19/06	GAC0001B_AV041906_0001	Breakthru	48000J	13000	ND	ND	ND	ND	ND	ND	ND	ND	7,600	ND	ND	ND	ND	ND	100J	ND	ND	ND	ND	38,000	ND	ND	ND	ND	ND	ND	ND	210J	ND	ND	ND	ND	ND
04/19/06	GAC0001U_AV041906_0001	Influen	120,000	71,000	ND	ND	ND	ND	ND	ND	ND	ND	6,300	ND	ND	ND	ND	ND	210J	ND	ND	9,400	ND	63,000	ND	ND	ND	1,800	ND	ND	ND	866J	28,000	ND	ND	ND	ND
05/03/06	GAC0001X_AV050306_0001	Effluent	890	580J	ND	2.9	ND	ND	ND	ND	ND	ND	30	ND	ND	2.7J	1.9J	ND	ND	ND	ND	ND	ND	68	ND	ND	ND	ND	ND	ND	ND	39	ND	ND	ND	ND	ND
05/03/06	GAC0001B_AV050306_0001	Breakthru	14,000	4200	ND	ND	ND	ND	ND	ND	ND	ND	2,500	ND	ND	ND	21J	ND	42	ND	ND	ND	ND	7,100	ND	ND	ND	10J	ND	ND	ND	110	ND	ND	ND	ND	ND
05/03/06	GAC0001U_AV050306_0001	Influen	42,000	29,000	ND	ND	ND	ND	ND	ND	ND	ND	1,500	ND	ND	330	33J	23J	70	ND	40J	11,000	ND	8,000	ND	ND	ND	1,200	ND	ND	ND	2,200	10,000	ND	28J	56J	ND	ND
06/07/06	GAC0001X_AV060706_0001	Effluent	ND	0.31J	ND	2.4	ND	ND	ND	ND	ND	ND	2.8	ND	ND	15	3.4	ND	ND	ND	ND	ND	ND	13	ND	ND	ND	ND	ND	ND	ND	2.6J	ND	ND	ND	ND	ND
06/07/06	GAC0001B_AV060706_0001	Breakthru	3,100	1.1	ND	2.6J	ND	ND	ND	ND	ND	21	430	ND	ND	ND	19	ND	25	ND	ND	84	ND	1,600	ND	ND	ND	9.3J	ND	ND	ND	95	ND	ND	ND	ND	ND
06/07/06	GAC0001U_AV060706_0001	Influen	23,000	16	ND	ND	ND	ND	ND	ND	ND	ND	560	ND	ND	390	ND	ND	35J	ND	25J	11,000	ND	3,100	ND	ND	ND	940	ND	ND	ND	1,300	5,600	ND	16J	50	ND	ND
07/13/06	GAC0001X_AV071306_0001	Effluent	5,100	1,600	ND	1.8J	ND	ND	ND	ND	ND	8.8	460	ND	1.2J	6.7J	5.3	ND	38	ND	ND	ND	2.4	2,400	ND	ND	ND	0.74J	ND	ND	ND	12	ND	ND	ND	ND	ND
07/13/06	GAC0001B_AV071306_0001	Breakthru	6,400	1,800	ND	1.7J	ND	ND	ND	ND	ND	11	490	ND	ND	160	6.1J	9.7	30	ND	22	94	12	2,200	ND	ND	4.2	56	ND	ND	ND	52	ND	ND	ND	ND	ND
07/13/06	GAC0001U_AV071306_0001	Influen	18,000	15,000	ND	ND	ND	ND	ND	ND	ND	ND	300	ND	ND	260	ND	ND	20J	ND	ND	8,000	ND	1,700	ND	ND	ND	720	ND	ND	680	3,800	ND	ND	27J	ND	ND
07/20/06	GAC0001U_AV072006_0001	Influen	17,000	13,000	ND	ND	ND	ND	ND	ND	ND	ND	310	ND	ND	370	ND	ND	21J	ND	23J	9,000	ND	1,500	ND	30J	ND	820	ND	ND	830	4,400	ND	15J	35J	ND	ND
08/03/06	GAC0001X_AV080306_0001	Effluent	20,000	9,600	MDL<16	ND<23	ND<18	ND<21	ND<31	ND<39	ND<31	ND<17	1,300	420	ND<27	220	ND<28	ND<48	110J	ND<120	ND<36	ND<98	ND<11	22,000	ND<16	ND<8.5	ND<10	ND<40	ND<12	ND<22	ND<16	350	ND<21	ND<17	350	ND<28	ND<18
08/03/06	GAC0001B_AV080306_0001	Breakthru	12,000	7,600	MDL<6.2	ND<9	ND<7.4	ND<8.4	ND<12	ND<16	ND<13	ND<6.7	760	230	ND<11	420	ND<11	ND<19	ND<5.6	ND<49	110	1,700	27J	8,600	ND<6.5	ND<3.4	ND<4.0	820	ND<4.6	ND<8.6	ND<6.2	53J	ND<8.3	ND<6.7	240	ND<11	ND<7
08/03/06	GAC0001U_AV080306_0001	Influen	18,000	18,000	MDL<5.2	ND<7.5	ND<6.1	ND<7.0	ND<10	ND<13	ND<10	ND<5.6	610	310	ND<8.9	630	ND<9.3	ND<16	32J	ND<41	200	9,200	ND<3.6	4,600	ND<5.4	17J	ND<3.3	1,000	ND<3.8	ND<7.2	ND<5.2	5,600	91	ND<5.6	86	ND<9.3	ND<5.9
08/03/06	GAC0001X_AV080306_0001	Effluent	42,000	7,300	NA	ND<100	ND<200	ND<100	ND<100	ND<100	ND<200	ND<100	890	ND<500	ND<100	ND<500	ND<100	ND<100	75J	ND<500	ND<100	ND<500	ND<100	17,000	ND<100	ND<100	ND<100	ND<100	ND<100	ND<100	ND<100	ND<250	ND<100	ND<100	ND<500	ND<100	ND<100
08/03/06	GAC0001B_AV080306_0001	Breakthru	27,000	5,500	NA	ND<50	ND<100	ND<50	ND<50	ND<50	ND<100	ND<50	1,000	ND<250	ND<50	380	ND<50	21J	39J	ND<250	75	1,600	29J	9,600	ND<50	40J	940	ND<50	ND<50	ND<50	ND<50	43J	ND<50	ND<50	ND<250	ND<50	ND<50
08/03/06	GAC0001U_AV080306_0001	Influen	28,000	14,000	NA	ND<50	ND<100	ND<50	ND<50	ND<50	ND<100	ND<50	450	ND<250	ND<50	350	ND<50	ND<50	24J	ND<250	ND<50	7,300	ND<50	4,000	ND<50	ND<50	ND<50	800	ND<50	ND<50	550	5,700	ND<50	ND<50	29J	ND<250	ND<50
08/03/06	GAC0001X_AV080306_0002	Effluent	56,000	7,400	NA	ND<190	ND<370	ND<190	ND<190	ND<190	ND<370	ND<190	1,300	ND<940	ND<190	ND<940	ND<190	ND<190	120J	ND<940	ND<190	ND<940	ND<190	24,000	ND<190	ND<190	ND<190	ND<190	ND<190	ND<190	ND<940	ND<190	ND<190	ND<190	ND<940	ND<190	ND<190
08/03/06	GAC0001B_AV080306_0002	Breakthru	37,000	6,700	NA	ND<84	ND<170	ND<84	ND<84	ND<84	ND<170	ND<84	1,000	ND<420	ND<84	500	ND<84	28J	66J	ND<420	130	2,100	41J	13,000	ND<84	ND<84	ND<84	1,100	ND<84	ND<84	ND<420	56J	ND<84	ND<84	ND<420	ND<84	ND<84
08/03/06	GAC0001U_AV080306_0002	Influen	33,000	15,000	NA	ND<100	ND<200	ND<100	ND<100	ND<100	ND<200	ND<100	510	ND<500	ND<100	330J	ND<100	ND<100	ND<100	ND<500	ND<100	9,400	ND<100	4,500	ND<100	ND<100	ND<100	940	ND<100	ND<100	320J	6,900	ND<100	ND<100	ND<500	ND<100	ND<100
09/06/06	GAC0001X_AV090606_0001	Effluent	920	ND<1,700	ND<2.0	1.8J	ND<4.0	ND<2.0	ND<2.0	ND<2.0	ND<4.0	8.5	14	MDL<2.0	ND<2.0	ND<10	8.6	ND<2.0	1.5J	MDL<2.0	ND<2.0	ND<10	ND<2.0	380	ND<2.0	ND<2.0	ND<2.0	ND<2.0	ND<2.0	ND<2.0	ND<10	0.66J	ND<2.0	ND<2.0	ND<2.0	ND<10	ND<2.0
09/06/06	GAC0001B_AV090906_0001	Breakthru	6,900	890J	ND<12	ND<12	ND<24	ND<12	ND<12	ND<12	ND<24	8.8J	460	ND<59	ND<12	17J	ND<12	ND<12	27	ND<59	ND<12	68	13	2,600	ND<12	ND<12	ND<12	6.2J	ND<12	ND<12	ND<59	36	ND<12	ND<12	ND<12	ND<12	ND<12
09/06/06	GAC0001U_AV090906_0001	Influen	22,000	11,000	ND<50	ND<50	ND<100	ND<50	ND<50	ND<50	ND<100	ND<50	240	ND<250	ND<50	290	ND<50	ND<50	13J	ND<250	ND<50	9,300	ND<50	1,700	ND<50	ND<50	ND<50	760	ND<50	ND<50	350	4,700	ND<50	ND<50	31J	ND<250	ND<50
10/02/06	GAC0001X_AV100206_0001	Effluent	3,300J	740J	MDL<4.3	ND<17	ND<34	ND<17	MDL<6.8	ND<17	ND<34	5.8J	450	MDL<17	ND<17	ND<86	ND<17	23	25	MDL<17	ND<17	ND<86	17	2,200	MDL<4.3	ND<17	ND<17	MDL<6.8	ND<17	ND<17	ND<86	ND<17	ND<17	ND<17	ND<86	ND<17	ND<17
10/02/06	GAC0001B_AV100206_0001	Breakthru	4,300J	1,300J	ND<18	ND<18	ND<35	ND<18	ND<18	ND<18	ND<35	6.7J	330	ND<88	ND<18	340	ND<18	6.9J	18	ND<88	46	360	13J	1,900	ND<18	ND<18	18	650	ND<18	ND<18	ND<88	48	ND<18	ND<18	ND<88	ND<18	ND<18
10/02/06	GAC0001U_AV100206_0001	Influen	16,000	12,000	ND<55	ND<55	ND<110	ND<55	ND<55	ND<55	ND<110	ND<55	230	ND<280	ND<55	400	ND<55	14J	ND<280	ND<55	11,000	ND<55	14J	1,500	ND<55	ND<55	ND<55	830	ND<55	ND<55	400	4,900	ND<55	ND<55	33J	ND<280	ND<55
11/02/06	GAC0001X_AV110206_0001	Effluent	4,600	1.1J	MDL<3.8	ND<15	ND<30	ND<15	MDL<6.1	ND<15	ND<30	25	280	MDL<15	ND<15	ND<76	9.3J	ND<15	23	MDL<15	ND<15	ND<76	7.8J	3,100	MDL<3.8	ND<15	MDL<6.1	ND<15	ND<15	ND<15	ND<76	MDL<15	ND<15	ND<15	ND<76	ND<15	ND<15
11/02/06	GAC0001B_AV110206_0001	Breakthru	8,000	2.0	ND<18	ND<18	ND<37	ND<18	ND<18	ND<18	ND<37	9.6J	70	ND<92	ND<18	180	9.5J	12J	40	ND<92	66	53J	32	4,400	ND<18	ND<18	20	220	ND<18	ND<18	ND<92	33	ND<18	ND<18	ND<92	ND<18	ND<18
11/02/06	GAC0001U_AV110206_0001	Influen	18,000	11	ND<44	ND<44	ND<89	ND<44	ND<44	ND<44	ND<89	ND<44	210	ND<220	ND<44	400	ND<44	ND<44	11J	ND<220	ND<44	11,000	ND<44	1,600	ND<44	ND<44	ND<44	720	ND<44	ND<44	340	4,600	ND<44	ND<44	36J	ND<220	ND<44
12/05/06	GAC0001X_AV120506_0001	Effluent	1,400J	ND<1,900	MDL<4.8	ND<19	ND<38	ND<19	MDL<7.6	ND<19	ND<38	ND<19	190	MDL<19	ND<19	ND<95	ND<19	ND<19	11J	MDL<19	ND<19	ND<95	ND<19	900	MDL<4.8	ND<19	MDL<7.6	ND<19	ND<19	ND<19	ND<95	13J	ND<19	ND<19	ND<95	ND<19	ND<19
12/05/06	GAC0001B_AV120506_0001	Breakthru	2,800J	1,200J	ND<37	ND<37	ND<73	ND<37	ND<37	ND<37	ND<73	ND<37	360	ND<180	ND<37	ND<180	ND<37	ND<37	13J	ND<180	ND<37	87J	ND<37	1,600	ND<37	ND<37	ND<37	81	ND<37	ND<37	ND<180	41	ND<37	ND<37	ND<37	ND<180	ND<37	ND<37
12/05/06	GAC0001U_AV120506_0001	Influen	2,200J	ND<2,000	ND<20	ND<20	ND<39	ND<20	ND<20	ND<20	ND<20	6.6J	360	ND<98	ND<20	ND<98	ND<20	ND<20	16J	ND<98	ND<20	ND<98	11J	1,300	ND<20	ND<20	ND<20	ND<20	ND<20	ND<20	ND<98	17J	ND<20	ND<20	ND<20	ND<98	ND<20	ND<20
01/04/07	GAC0001X_AV010407_0001	Effluent	1,500	570J	ND<2.0	1.4J	ND<4.0	ND<2.0	ND<2.0	ND<2.0	ND<4.0	4.7	180	MDL<2.0	ND<2.0	5.1J	1.6J	2.6	10	MDL<2.0	10	ND<10	8.6	1,200	ND<2.0	ND<2.0	1.8J	16	ND<2.0	ND<2.0	3.2	ND<2.0	ND<2.0	ND<2.0	ND<2.0	ND<10	ND<2.0
01/04/07	GAC0001B_AV010407_0001	Breakthru	3,300	1,300J	ND<2.0	0.87J	ND<4.0	ND<2.0	ND<2.0	ND<2.0	ND<4.0	6.0	220	MDL<2.0	0.77J	280	1.9J	2.3	13	MDL<2.0	12	190	8.4	1,400	ND<2.0	2.2	4.5	570	ND<2.0	ND<2.0	ND<10	5.0J	240	ND<2.0	2.7	5.8	ND<10	ND<2.0
01/04/07	GAC0001U_AV010407_0001	Influen	17,000	16,000	ND<64	ND<64	ND<130	ND<64	ND<64	ND<64	ND<130	ND<64	170	ND<320	ND<64	510	ND<64	ND<64	ND<64	ND<320	ND<64	15,000	ND<64	1,200	ND<64	ND<64	ND<64	550	ND<64	ND<64	510	5,600	ND<64	ND<64	23J	ND<320	ND<64
02/01/07	GAC0001X_AV020107_0001	Effluent	2,300	640J	MDL<1.4	ND<5.8	ND<12	ND<5.8	MDL<2.3	ND<5.8	ND<12	4.2J	190	MDL<5.8	ND<5.8	30	ND<5.8	3.0J	11	MDL<5.8	17	ND<29	11	1,200	MDL<1.4	ND<5.8	4.4J	160	ND<5.8	ND<5.8	ND<29	ND<5.8	ND<5.8	ND<5.8	ND<5.8	ND<29	ND<5.8
02/01/07	GAC0001B_AV020107_0001	Breakthru	6,700	3,400	MDL<1.5	ND<5.8	ND<12	ND<5.8	MDL<2.3	ND<5.8	ND<12	4.3J	150	MDL<5.8	ND<5.8	400	ND<5.8	1.8J	10	MDL<5.8	12	ND<5.8	9.0	1,200	MDL<1.5	ND<5.8	3.0J	710	ND<5.8	ND<5.8	ND<29	ND<5.8	4.8J	12	ND<29	ND<5.8
02/01/07	GAC0001U_AV020107_0001	Influen	15,000	9,900	ND<9.9	ND<9.9	ND<20	ND<9.9	ND<9.9	ND<9.9	ND<20	4.1J	160	ND<50	ND<9.9	520	ND<9.9	ND<9.9	9.2J	ND<50	ND<9.9	12,000	8.5J	1,200	ND<9.9	ND<9.9	ND<9.9	640	ND<9.9	ND<9.9	850	3,800	ND<9.9	7.0J	33	ND<50	ND<9.9
03/01/07	GAC0001X_AV030107_0001	Effluent	1,200	ND<1,800	ND<2.0	1.3J	ND<4.0	ND<2.0	ND<2.0	ND<2.0	ND<4.0	3.3	89	MDL<2.0	ND<2.0	27	1.7J	1.2J	2.0	MDL<2.0	8.2	4.6J	2.3	140	ND<2.0	ND<2.0	3.8	180	ND<2.0	ND<2.0	ND<10	4.9	ND<2.0	ND<2.0	ND<2.0	ND<10	ND<2.0
03/01/07	GAC0001B_AV030107_0001	Breakthru	1,200	1,000J	ND<2.0	1.4J	ND<4.0	ND<2.0	ND<2.0	ND<2.0	ND<4.0	3.7	95	MDL<2.0	ND<2.0	960	1.8J	ND<2.0	1.4J	MDL<2.0	1.9J	ND<10	0.86J	52	ND<2.0	ND<2.0	ND<2.0	41	ND<2.0	ND<2.0	7.2J	190	ND<2.0	ND<2.0	0.99J	ND<10	ND<2.0
03/01/07	GAC0001U_AV030107_0001	Influen	11,000	6,900	ND<3.8	1.1J	ND<7.7	ND<3.8	ND<3.8	ND<3.8	ND<7.7	3.2J	130	ND<19	ND<3.8	390	ND<3.8	1.0J	6.8	ND<19	6.3	8,800	6.5	690	ND<3.8	ND<3.8	2.0J	450	ND<3.8	ND<3.8	760	2,500	ND<3.8	4.7	21	ND<19	ND<3.8
04/02/07	GAC0001X_AV040207_0001	Effluent	2,800	750J	ND<3.5	1.3J	ND<7.0	ND<3.5	ND<3.5	ND<3.5	ND<7.0	8.9	650	5.0J	4.9	37	2.4J	3.4J	39	MDL<3.5	13	21	13	1,500	ND<3.5	ND<3.5	2.8J	150	ND<3.5	ND<3.5	ND<18	8.3	ND<3.5	ND<3.5	ND<3.5	ND<18	ND<3.5
04/02/07	GAC0001B_AV040207_0001	Breakthru	9,500	3,800	ND<4.6	1.2J	ND<9.2	ND<4.6	ND<4.6	ND<4.6	ND<9.2	6.8	440	MDL<4.6	4.5J	2,700	2.2J	8.2	70	ND<23	42	2,100	51	5,400	ND<4.6	ND<4.6	9.9	750	ND<4.6	ND<4.6	ND<23	190	ND<4.6	ND<4.6	ND<4.6	ND<23	ND<4.6
04/02/07	GAC0001U_AV040207_0001	Influen	5,100	5,400	ND<4.8	1.3J	ND<9.6	ND<4.8	ND<4.8	ND<4.8	ND<9.6	4.3J	200	MDL<4.8	ND<4.8	450	ND<4.8	1.5J	9.7	ND<24	8.4	15,000	7.8	1,100	ND<4.8	ND<4.8	2.5J	560	ND<4.8	ND<4.8	610	1,300	ND<4.8	4.5J	21	ND<24	ND<4.8
05/01/07	GAC0001X_AV050107_0001	Effluent	2,600	680J	ND<3.4	1.3J	ND<6.7	ND<3.4	ND<3.4	ND<3.4	ND<6.7	4.4	210	MDL<3.4	ND<3.4	36	1.7J	2.5J	9.0	MDL<3.4	16	49	7.8	720	ND<3.4	ND<3.4	5.1	600	ND<3.4	ND<3.4	ND<17	16	ND<3.4	ND<3.4	ND<3.4	ND<17	ND<3.4
05/01/07	GAC0001B_AV050107_0001	Breakthru	7,000	3,900	ND<14	ND<14	ND<27	ND<14	ND<14	ND<14	ND<27	4.6J	220	ND<68	ND<14	300	ND<14	ND<14	9.7J	ND<68	8.6J	ND<68	8.3J	820	ND<14	ND<14	ND<14	780	ND<14	ND<14	ND<68	1,100	ND<14	10J	14	ND<68	ND<14
05/01/07	GAC0001U_AV050107_0001	Influen	5,100	2,800	ND<16	ND<16	ND<32	ND<16	ND<16	ND<16	ND<32	ND<16	180	ND<80	ND<16	280	ND<16	ND<16	7.9J	ND<80	8.1J	ND<80	7.1J	890	ND<16	ND<16	ND<16	500	ND<16	ND<16	180	330	ND<16	ND<16	ND<16	ND<80	ND<16
06/04/07	GAC0001X_AV060407_0001	Effluent	1,900	ND<1,700	MDL<1.9	2.1J	ND<15	ND<7.5	MDL<3.0	ND<7.5	ND<15	14	150	MDL<7.5	ND<7.5	ND<38	3.4J	ND<7.5	11	MDL<7.5	ND<7.5	ND<38	3.3J	1,300	MDL<1.9	ND<7.5	MDL<3.0	6.5J	ND<7.5	ND<7.5	ND<38	ND<7.5	ND<7.5	ND<7.5	ND<7.5	ND<38	ND<7.5
06/04/07	GAC0001B_AV060407_0001	Breakthru	4,200	1,400J	ND<12	ND<12	ND<23	ND<12	ND<12	ND<12	ND<23	7.7J	410	ND<58	ND<12	24J	ND<12	ND<12	16	ND<58	17	53J	15	2,100	ND<12	ND<12	4.7J	600	ND<12	ND<12	ND<58	24	ND<12	ND<12	ND<12	ND<58	ND<12
06/04/07	GAC0001U_AV060407_0001	Influen	8,200	5,700	ND<12	ND<12	ND<24	ND<12	ND<12	ND<12	ND<24	5.2J	300	ND<60	ND<12	380	ND<12	ND<12	12	ND<60	ND<12	5,100	11J	2,000	ND<12	ND<12	ND<12	690	ND<12	ND<12	95	1,200	ND<12	10J	28	ND<60	ND<12
07/02/07	GAC0001X_AV070207_0001	Effluent	2,600	600J	MDL<4.7	ND<19	ND<37	ND<19	MDL<7.4	ND<19	ND<37	ND<19	330	MDL<19	ND<19	ND<93	ND<19	ND<19	11J	MDL<19	ND<19	ND<93	14J	1,500	MDL<4.7	ND<19	MDL<7.4	121	ND<19	ND<19	ND<93	ND<19	ND<19	ND<19	ND<19	ND<93	ND<19
07/02/07	GAC0001B_AV070207_0001	Breakthru	3,200	8,200	ND<14	ND<14	ND<28	ND<14	ND<14	ND<14	ND<28	6.8J	240	ND<70	ND<14	17J	ND<14	ND<14	9.1J	ND<70	10J	26J	11J	1,200	ND<14	ND<14	ND<14	390	ND<14	ND<14	ND<70	17	ND<14	ND<14	ND<14	ND<70	ND<14
07/02/07	GAC0001U_AV070207_0001	Influen	5,500	2,900	ND<26	ND<26	ND<52	ND<26	ND<26	ND<26	ND<52	ND<26	230	ND<130	ND<26	130	ND<26	ND<26	ND<26	ND<130	ND<26	2,300	11J	1,300	ND<26	ND<26	ND<26	500	ND<26	ND<26	ND<130	390	ND<26	ND<26	24J	ND<130	ND<26
08/02/07	GAC0001X_AV080207_0001	Effluent	1,800	ND<1,700	ND<2.0	1.7J	ND<4.0	ND<2.0	ND<2.0	ND<2.0	ND<4.0	2.9	160	MDL<2.0	ND<2.0	ND<10	1.5J	2.1	6.6	MDL<2.0	8.5	ND<10	6.7	360	ND<2.0	ND<2.0	1.8J	28	ND<2.0	ND<2.0	ND<10	2.0	ND<2.0	ND<2.0	ND<2.0	ND<10	ND<2.0
08/02/07	GAC0001B_AV080207_0001	Breakthru	2,300	ND<1,700	ND<8.4	ND<8.4	ND<17	ND<8.4	ND<8.4	ND<8.4	ND<17	5.1J	190	ND<42	ND<8.4	10J	ND<8.4	ND<8.4	7.5J	ND<42	6.0J	8.4J	7.7J	520	ND<8.4	ND<8.4	ND<8.4	130	ND<8.4	ND<8.4	ND<42	6.6J	ND<8.4	ND<8.4	ND<8.4	ND<42	ND<8.4
08/02/07	GAC0001U_AV080207_0001	Influen	3,900	1,300J	ND<8.1	ND<8.1	ND<16	ND<8.1	ND<8.1	ND<8.1	ND<16	2.9J	140	ND<40	ND<8.1	90	ND<8.1	ND<8.1	5.2J	ND<40	4.2J	83J	7.3J	570	ND<8.1	ND<8.1	ND<8.1	300	ND<8.1	ND<8.1	ND<40	170	ND<8.1	ND<8.1	17	ND<40	ND<8.1
09/05/07	GAC0001X_AV090507_0001	Effluent	910	ND<1,700	MDL<4.3	MDL<4.3	ND<17	ND<8.7	MDL<6.5	ND<17	ND<17	ND<8.7	220	MDL<8.7	ND<8.7	ND<43	3.8J	ND<8.7	7.9J	MDL<8.7	6.4J	ND<43	9.1	660	MDL<4.3	ND<13	MDL<4.3	120	ND<13	ND<13	ND<43	12	ND<8.7	ND<8.7	ND<8.7	ND<43	ND<8.7
09/05/07	GAC0001B_AV090507_0001	Breakthru	550	ND<1,800	ND<3.5	ND<3.5	ND<7.0	ND<3.5	ND<5.3	ND<7.0	ND<7.0	ND<3.5	8.3	ND<18	ND<3.5	ND<18	ND<3.5	3.6	3.6	ND<18	4.1	ND<18	6.9	380	ND<3.5	ND<5.3	2.2J	16	ND<5.3	ND<5.3	ND<18	ND<3.5	ND<5.3	ND<3.5	ND<3.5	ND<18	ND<3.5
09/05/07	GAC0001U_AV090507_0001	Influen	1,500	1,100J	ND<8.1	ND<8.1	ND<16	ND<8.1	ND<12	ND<16	ND<16	4.7J	200	ND<41	ND<8.1	40J	4.3J	ND<8.1	7.3J	ND<41	5.4J	410	11	650	ND<8.1	ND<12	ND<8.1	500	ND<12	ND<12	ND<41	100	ND<8.1	5.7J	35	ND<41	ND<8.1
10/03/07	GAC0001X_AV100307_0001	Effluent	860	ND<1,800	ND<2.0	2.2	ND<4.0	ND<2.0	ND<3.0	ND<4.0	ND<4.0	3.9	170	3.0J	ND<2.0

TABLE 4 - SYSTEM LABORATORY ANALYTICAL DATA
Site Name: CRE Former C-6 Facility
Location: Los Angeles, California
System: Building 1/36 SVE System

COMPOUND																			
1,2-Dibromoethane (EDB)	Chlorobenzene	Ethylbenzene	Xylenes (total)	m-Xylene & p-Xylene	o-Xylenes	Styrene	Bromoform	1,1,2,2-Tetrachloroethane	4-Ethyltoluene	1,3,5-Trimethylbenzene	1,2,4-Trimethylbenzene	1,3-Dichlorobenzene	1,4-Dichlorobenzene	Benzyl chloride	1,2-Dichlorobenzene	1,2,4-Trichloro-benzene	CO2	Oxygen	Methane
(ppbv)	(ppbv)	(ppbv)	(ppbv)	(ppbv)	(ppbv)	(ppbv)	(ppbv)	(ppbv)	(ppbv)	(ppbv)	(ppbv)	(ppbv)	(ppbv)	(ppbv)	(ppbv)	(ppbv)	(%)	(%)	(%)
5	5	50	160	160	160	5		5					5	5					
ND	ND	ND	ND	ND	ND	ND	ND	ND	ND	ND	ND	ND	ND	ND	ND	ND	NA	NA	NA
ND	ND	ND	ND	ND	ND	ND	ND	ND	ND	ND	ND	ND	ND	ND	ND	ND	NA	NA	NA
ND	ND	ND	ND	ND	ND	ND	ND	ND	ND	ND	ND	ND	ND	ND	ND	ND	NA	NA	NA
ND	ND	0.82J	3.2	2.4	0.82J	ND	ND	ND	0.86J	ND	ND	ND	ND	ND	ND	ND	NA	NA	NA
ND	ND	ND	ND	ND	ND	ND	ND	ND	ND	ND	ND	ND	ND	ND	ND	ND	NA	NA	NA
ND	ND	ND	ND	ND	ND	ND	ND	ND	ND	ND	ND	ND	ND	ND	ND	ND	NA	NA	NA
ND	ND	ND	ND	ND	ND	ND	ND	ND	ND	ND	ND	ND	ND	ND	ND	ND	NA	NA	NA
ND	ND	ND	ND	ND	ND	ND	ND	ND	ND	ND	ND	ND	ND	ND	ND	ND	NA	NA	NA
ND	ND	ND	830	650	190J	ND	ND	ND	ND	ND	ND	ND	ND	ND	ND	ND	NA	NA	NA
ND	ND	3.0	4.0	3.1	0.86J	17	ND	ND	ND	ND	ND	ND	ND	ND	ND	ND	NA	NA	NA
ND	ND	ND	ND	ND	ND	ND	ND	ND	ND	ND	ND	ND	ND	ND	ND	ND	NA	NA	NA
ND	ND	60J	520	380	130	ND	ND	ND	ND	ND	ND	ND	ND	ND	ND	ND	NA	NA	NA
ND	ND	ND	ND	ND	ND	ND	ND	ND	ND	ND	ND	ND	ND	ND	ND	ND	NA	NA	NA
ND	ND	2.6J	ND	ND	ND	8.6J	ND	ND	ND	ND	ND	ND	ND	ND	ND	ND	NA	NA	NA
ND	ND	39J	330	240	88	ND	ND	ND	ND	ND	ND	ND	ND	ND	ND	ND	NA	NA	NA
ND	ND	1.5J	1.8J	1.8J	ND	7.5	ND	ND	ND	ND	ND	ND	ND	ND	ND	ND	NA	NA	NA
ND	ND	2.4J	ND	ND	ND	7.5	ND	ND	ND	ND	ND	ND	ND	ND	ND	ND	NA	NA	NA
ND	ND	22J	180	140	43	ND<40	ND	ND	ND	ND	ND	ND	ND	ND	ND	ND	NA	NA	NA
ND	16J	41	290	220	72	ND<40	ND	ND	ND	ND	ND	ND	ND	ND	ND	ND	NA	NA	NA
ND<23	ND<6.6	ND<6.1	46J	46J	ND<11	ND<14	ND<17	ND<12	ND<12	ND<12	ND<9	ND<15	ND<8.5	7.7J	ND<18	ND<46	7,000	200,000	ND<10
ND<9.0	ND<2.6	22J	104J	69	35J	ND<5.4	ND<6.6	ND<5.0	ND<4.7	ND<4.8	16J	ND<5.9	ND<3.4	ND<2.6	ND<7.1	ND<18	6,800	190,000	ND<10
ND<7.5	ND<2.2	67	390	280	110	59	ND<5.5	ND<4.1	14J	ND<4	20J	ND<4.9	ND<2.8	ND<2.2	ND<5.9	ND<15	7,000	190,000	ND<10
ND<100	ND<100	ND<100	ND<100	ND<100	ND<100	ND<100	ND<100	ND<100	ND<100	ND<100	ND<100	ND<100	ND<100	ND<500	ND<100	ND<250	NA	NA	NA
ND<50	ND<50	ND<50	ND<50	ND<50	ND<50	ND<50	ND<50	ND<50	ND<50	ND<50	ND<50	ND<50	ND<50	ND<250	ND<50	ND<120	NA	NA	NA
ND<50	ND<50	28J	240	180	58	ND<50	ND<50	ND<50	ND<50	ND<50	ND<50	ND<50	ND<50	ND<250	ND<50	ND<120	NA	NA	NA
ND<190	ND<190	ND<190	ND<190	ND<190	ND<190	ND<190	ND<190	ND<190	ND<190	ND<190	ND<190	ND<190	ND<190	ND<940	ND<190	ND<470	NA	NA	NA
ND<84	ND<84	ND<84	ND<84	ND<84	ND<84	ND<84	ND<84	ND<84	ND<84	ND<84	ND<84	ND<84	ND<84	ND<420	ND<84	ND<210	NA	NA	NA
ND<100	ND<100	35J	290	220	77J	ND<100	ND<100	ND<100	ND<100	ND<100	ND<100	ND<100	ND<100	ND<500	ND<100	ND<250	NA	NA	NA
ND<2.0	ND<2.0	ND<2.0	ND<2.0	ND<2.0	ND<2.0	ND<2.0	ND<2.0	ND<2.0	ND<2.0	ND<2.0	ND<2.0	ND<2.0	ND<2.0	ND<10	ND<2.0	ND<2.0	NA	NA	NA
ND<12	ND<12	ND<12	ND<12	ND<12	ND<12	ND<12	ND<12	ND<12	ND<12	ND<12	ND<12	ND<12	ND<12	ND<59	ND<12	ND<29	NA	NA	NA
ND<50	ND<50	27J	260	200	69	ND<50	ND<50	ND<50	ND<50	ND<50	ND<50	ND<50	ND<50	ND<250	ND<50	ND<120	NA	NA	NA
MDL<4.3	MDL<4.3	ND<17	ND<17	ND<17	ND<17	MDL<8.6	ND<17	MDL<4.3	ND<17	ND<17	ND<17	ND<17	MDL<6.8	MDL<68	ND<17	ND<43	NA	NA	NA
ND<18	ND<18	ND<18	ND<18	ND<18	ND<18	ND<18	ND<18	ND<18	ND<18	ND<18	ND<18	ND<18	ND<18	ND<88	ND<18	ND<44	NA	NA	NA
ND<55	ND<55	29J	280	210	74	ND<55	ND<55	ND<55	ND<55	ND<55	ND<55	ND<55	ND<55	ND<280	ND<55	ND<140	NA	NA	NA
MDL<3.8	MDL<3.8	ND<15	ND<15	ND<15	ND<15	MDL<7.6	ND<15	MDL<3.8	ND<15	ND<15	ND<15	ND<15	MDL<6.1	MDL<61	ND<15	ND<38	NA	NA	NA
ND<18	ND<18	ND<18	ND<18	ND<18	ND<18	ND<18	ND<18	ND<18	ND<18	ND<18	ND<18	ND<18	ND<18	ND<92	ND<18	ND<46	NA	NA	NA
ND<44	ND<44	31J	260	200	61	ND<44	ND<44	ND<44	ND<44	ND<44	ND<44	ND<44	ND<44	ND<220	ND<44	ND<110	NA	NA	NA
MDL<4.8	MDL<4.8	MDL<9.5	ND<19	ND<19	ND<19	MDL<9.5	ND<19	MDL<4.8	ND<19	ND<19	ND<19	ND<19	MDL<7.6	MDL<76	ND<19	ND<48	NA	NA	NA
ND<37	ND<37	ND<37	ND<37	ND<37	ND<37	ND<37	ND<37	ND<37	ND<37	ND<37	ND<37	ND<37	ND<37	ND<180	ND<37	ND<91	NA	NA	NA
ND<20	ND<20	ND<20	ND<20	ND<20	ND<20	ND<20	ND<20	ND<20	ND<20	ND<20	ND<20	ND<20	ND<20	ND<98	ND<20	ND<20	NA	NA	NA
ND<2.0	ND<2.0	ND<2.0	2.6	2.0	0.65J	ND<2.0	ND<2.0	ND<2.0	ND<2.0	ND<2.0	ND<2.0	ND<2.0	ND<2.0	MDL<8.0	ND<2.0	ND<5.0	NA	NA	NA
ND<2.0	ND<2.0	ND<2.0	2.5	1.8J	0.65J	ND<2.0	ND<2.0	ND<2.0	ND<2.0	ND<2.0	ND<2.0	ND<2.0	ND<2.0	MDL<8.0	ND<2.0	ND<5.0	NA	NA	NA
ND<64	ND<64	52J	470	360	110	ND<64	ND<64	ND<64	ND<64	ND<64	ND<64	ND<64	ND<64	ND<320	ND<64	ND<160	NA	NA	NA
MDL<1.4	MDL<1.4	ND<5.8	ND<5.8	ND<5.8	ND<5.8	MDL<2.9	ND<5.8	MDL<1.4	ND<5.8	ND<5.8	ND<5.8	ND<5.8	MDL<2.3	MDL<23	ND<5.8	ND<14	NA	NA	NA
ND<5.8	ND<5.8	ND<5.8	ND<5.8	ND<5.8	ND<5.8	MDL<2.9	ND<5.8	MDL<1.5	ND<5.8	ND<5.8	ND<5.8	ND<5.8	MDL<2.3	MDL<23	ND<5.8	ND<15	NA	NA	NA
ND<9.9	ND<9.9	38	380	290	93	ND<9.9	ND<9.9	ND<9.9	ND<9.9	ND<9.9	ND<9.9	ND<9.9	ND<9.9	ND<50	ND<9.9	ND<25	NA	NA	NA
ND<2.0	ND<2.0	ND<2.0	ND<2.0	ND<2.0	ND<2.0	ND<2.0	ND<2.0	ND<2.0	ND<2.0	ND<2.0	ND<2.0	ND<2.0	ND<2.0	MDL<8.0	ND<2.0	ND<5.0	NA	NA	NA
ND<2.0	ND<2.0	ND<2.0	2.8	2.1	0.66J	ND<2.0	ND<2.0	ND<2.0	ND<2.0	ND<2.0	ND<2.0	ND<2.0	ND<2.0	MDL<8.0	ND<2.0	ND<5.0	NA	NA	NA
ND<3.8	ND<3.8	33	290	220	73	ND<3.8	ND<3.8	ND<3.8	ND<3.8	ND<3.8	ND<3.8	ND<3.8	ND<3.8	ND<19	ND<3.8	ND<9.6	NA	NA	NA
ND<3.5	ND<3.5	ND<3.5	ND<3.5	ND<3.5	ND<3.5	ND<3.5	ND<3.5	ND<3.5	ND<3.5	ND<3.5	ND<3.5	ND<3.5	ND<3.5	MDL<14	ND<3.5	ND<8.8	NA	NA	NA
ND<4.6	ND<4.6	ND<4.6	ND<4.6	ND<4.6	ND<4.6	ND<4.6	ND<4.6	ND<4.6	ND<4.6	ND<4.6	ND<4.6	ND<4.6	ND<4.6	MDL<18	ND<4.6	ND<11	NA	NA	NA
ND<4.8	ND<4.8	18	170	120	42	ND<4.8	ND<4.8	ND<4.8	ND<4.8	ND<4.8	ND<4.8	ND<4.8	ND<4.8	ND<60	ND<4.8	ND<12	NA	NA	NA
ND<3.4	ND<3.4	ND<3.4	ND<3.4	ND<3.4	ND<3.4	ND<3.4	ND<3.4	ND<3.4	1.8J	ND<5.0	ND<5.0	ND<3.4	ND<3.4	MDL<13	ND<3.4	ND<8.4	NA	NA	NA
ND<14	ND<14	ND<14	ND<14	ND<14	ND<14	ND<14	ND<14	ND<14	ND<14	ND<20	ND<20	ND<14	ND<14	ND<170	ND<14	ND<34	NA	NA	NA
ND<16	ND<16	ND<16	41	30	11J	ND<16	ND<16	ND<16	ND<16	ND<24	ND<24	ND<16	ND<16	ND<200	ND<16	ND<40	NA	NA	NA
MDL<1.9	MDL<1.9	ND<7.5	ND<7.5	ND<7.5	ND<7.5	MDL<3.8	ND<7.5	MDL<1.9	ND<7.5	ND<11	ND<11	ND<7.5	MDL<3.0	MDL<30	ND<7.5	ND<19	NA	NA	NA
ND<12	ND<12	ND<12	ND<12	ND<12	ND<12	ND<12	ND<12	ND<12	ND<12	ND<17	ND<17	ND<12	ND<12	ND<140	ND<12	ND<29	NA	NA	NA
ND<12	ND<12	17	180	140	49	ND<12	ND<12	ND<12	ND<12	ND<18	ND<18	ND<12	ND<12	ND<150	ND<12	ND<30	NA	NA	NA
MDL<4.7	MDL<4.7	ND<19	ND<19	ND<19	ND<19	MDL<9.3	ND<19	MDL<4.7	ND<19	ND<28	ND<28	ND<19	MDL<7.4	MDL<74	ND<19	ND<470	NA	NA	NA
ND<14	ND<14	ND<14	ND<14	ND<14	ND<14	ND<14	ND<14	ND<14	ND<14	ND<21	ND<21	ND<14	ND<14	ND<180	ND<14	ND<35	NA	NA	NA
ND<26	ND<26	ND<26	110	69	42	ND<26	ND<26	ND<26	ND<26	ND<39	ND<39	ND<26	ND<26	ND<320	ND<26	ND<65	NA	NA	NA
ND<2.0	ND<2.0	ND<2.0	ND<2.0	ND<2.0	ND<2.0	ND<2.0	ND<2.0	ND<2.0	ND<2.0	ND<3.0	ND<3.0	ND<2.0	ND<2.0	MDL<8.0	ND<2.0	ND<5.0	NA	NA	NA
ND<8.4	ND<8.4	ND<8.4	ND<8.4	ND<8.4	ND<8.4	ND<8.4	ND<8.4	ND<8.4	ND<8.4	ND<13	ND<13	ND<8.4	ND<8.4	ND<110	ND<8.4	ND<21	NA	NA	NA
ND<8.1	ND<8.1	ND<8.1	49	34	16	ND<8.1	ND<8.1	ND<8.1	ND<8.1	ND<12	ND<12	ND<8.1	ND<8.1	ND<100	ND<8.1	ND<20	NA	NA	NA
MDL<4.3	MDL<4.3	8.4J	29	29	ND<8.7	MDL<4.3	ND<8.7	MDL<4.3	ND<8.7	ND<13	ND<13	ND<8.7	MDL<13	MDL<35	ND<8.7	ND<22	NA	NA	NA
ND<3.5	ND<3.5	ND<3.5	ND<7.0	ND<7.0	ND<3.5	ND<3.5	ND<3.5	ND<3.5	ND<3.5	ND<5.3	ND<5.3	ND<3.5	ND<11	ND<44	ND<3.5	ND<8.8	NA	NA	NA
ND<8.1	ND<8.1	ND<8.1	19	19	ND<8.1	ND<8.1	ND<8.1	ND<8.1	ND<8.1	ND<12	ND<12	ND<8.1	ND<24	ND<100	ND<8.1	ND<20	NA	NA	NA
ND<2.0	ND<2.0	ND<2.0	ND<4.0	ND<4.0	ND<2.0	ND<2.0	ND<2.0	ND<2.0	0.71J	ND<3.0	ND<3.0	ND<2.0	MDL<3.0	MDL<8.0	ND<2.0	ND<5.0	NA	NA	NA
ND<4.5	ND<4.5	ND<4.5	ND<8.9	ND<8.9	ND<4.5	ND<4.5	ND<4.5	ND<4.5	ND<4.5	ND<6.7	ND<6.7	ND<4.5	ND<13	ND<56	ND<4.5	ND<11	NA	NA	NA
ND<5.0	ND<5.0	ND<5.0	2.8J	ND<10	2.8J	ND<5.0	ND<5.0	ND<5.0	ND<5.0	ND<7.5	ND<7.5	ND<5.0	ND<15	ND<62	ND<5.0	ND<12	NA	NA	NA
ND<2.0	ND<2.0	ND<2.0	ND<4.0	ND<4.0	ND<2.0	ND<2.0	ND<2.0	ND<2.0	ND<2.0	ND<3.0	ND<3.0	ND<2.0	MDL<3.0	MDL<8.0	ND<2.0	ND<5.0	NA	NA	NA
ND<3.6	ND<3.6	ND<3.6	ND<7.2	ND<7.2	ND<3.6	ND<3.6	ND<3.6	ND<3.6	ND<3.6	ND<5.4	ND<5.4	ND<3.6	ND<11	ND<45	ND<3.6	ND<9.0	NA	NA	NA
ND<6.6	ND<6.6	ND<6.6	ND<13	ND<13	ND<6.6	ND<6.6	ND<6.6	ND<6.6	ND<6.6	ND<9.9	ND<9.9	ND<6.6	ND<20	ND<82	ND<6.6	ND<160	NA	NA	NA
MDL<3.4	MDL<3.4	ND<6.9	ND<14	ND<14	ND<6.9	MDL<3.4	ND<6.9	MDL<3.4	ND<6.9	ND<10	ND<10	ND<6.9	MDL<10	MDL<28	ND<6.9	ND<17	NA	NA	NA
ND<5.8	ND<5.8	ND<5.8	ND<12	ND<12	ND<5.8	ND<5.8	ND<5.8	ND<5.8	ND<5.8	ND<8.7	ND<8.7	ND<5.8	ND<17	ND<72	ND<5.8	ND<14	NA	NA	NA
ND<31	ND<31	ND<31	ND<61	ND<61	ND<31	ND<31	ND<31	ND<31	ND<31	ND<46	ND<46	ND<31	ND<92	ND<380	ND<31	ND<77	NA	NA	NA
ND<2.0	ND<2.0	ND<2.0	ND<4.0	ND<4.0	ND<2.0	ND<2.0	ND<2.0	ND<2.0	ND<2.0	ND<3.0	ND<3.0	ND<2.0	MDL<3.0	MDL<8.0	ND<2.0	ND<5.0	NA	NA	NA
ND<8.3	ND<8.3	ND<8.3	ND<17	ND<17	ND<8.3	ND<8.3	ND<8.3	ND<8.3	ND<8.3	ND<12	ND<12	ND<8.3	ND<25	ND<100	ND<8.3	ND<21	NA	NA	NA
ND<8.3	ND<8.3	ND<8.3	4.3J	ND<17	4.3J	ND<8.3	ND<8.3	ND<8.3	ND<8.3	ND<12	ND<12	ND<8.3	ND<25	ND<100	ND<8.3	ND<21	NA	NA	NA
ND<2.0	ND<2.0	ND<2.0	ND<4.0	ND<4.0	ND<2.0	ND<2.0	ND<2.0	ND<2.0	ND<2.0	ND<3.0	ND<3.0	ND<2.0	MDL<3.0	MDL<8.0	ND<2.0	ND<5.0	NA	NA	NA
ND<2.0	ND<2.0	ND<2.0	ND<4.0	ND<4.0	ND<2.0	ND<2.0	ND<2.0	ND<2.0	ND<2.0	ND<3.0	ND<3.0	ND<2.0	ND<6.0	ND<25	ND<2.0	ND<5.0	NA	NA	NA
ND<2.0	ND<2.0	ND<2.0	ND<4.0	ND<4.0	ND<2.0	ND<2.0	ND<2.0	ND<2.0	ND<2.0	ND<3.0	ND<3.0	ND<2.0	ND<6.0	ND<25	ND<2.0	ND<5.0	NA	NA	NA
ND<33	MDL<16	ND<33	ND<65	ND<65	ND<33	MDL<16	ND<33	MDL<16	ND<33	ND<49	ND<49	ND<33	MDL<49	MDL<130	ND<33	ND<81	NA	NA	NA
ND<60	ND<60	ND<60	ND<120	ND<120	ND<60	ND<60	ND<60	ND<60	ND<60	ND<90	ND<90	ND<60	ND<180	ND<750	ND<60	ND<150	NA	NA	NA
ND<130	ND<130	ND<130	ND<260	ND<260	ND<130	ND<130	ND<130	ND<130	ND<130	ND<200	ND<200	ND<130	ND<390	ND<1600	ND<130	ND<330	NA	NA	NA
MDL<17	ND<33	ND<33	ND<66	ND<66	ND<33	MDL<17	ND<33	MDL<17	ND<33	ND<50	ND<50	ND<33	MDL<50	MDL<130	ND<33	ND<83	NA	NA	NA
ND<85	ND<85	ND<85	ND<170	ND<170	ND<85	ND<85	ND<85	ND<85	ND<85	ND<130	ND<130	ND<85	ND<260	ND<1,100	ND<85	ND<210	NA	NA	NA
ND<38	ND<38	ND<38	ND<76	ND<76	ND<38	ND<38	ND<38	ND<38	ND<38	ND<57	ND<57	ND<38	ND<110	ND<480	ND<38	ND<95	NA	NA	NA
MDL<8.2	MDL<8.2	ND<16	ND<33	ND<33	ND<16	MDL<8.2	ND<16	MDL<8.2	ND<16	ND<24	ND<24	ND<16	MDL<24	MDL<65	ND<16	ND<41	NA	NA	NA
ND<14	ND<14	ND<14	ND<27	ND<27	ND<14	ND<14	ND<14	ND<14	ND<14	ND<20	ND<20	ND<14	ND<41	ND<170	ND<14	ND<34	NA	NA	NA
ND<39	ND<39	ND<39	ND<77	ND<77	ND<39	ND<39	ND<39	ND<39	ND<39	ND<58	ND<58	ND<39	ND<120	ND<480	ND<39	ND<97	NA	NA	NA
MDL<2.0	ND<2.0	ND<2.0	ND<2.0	ND<4.1	ND<2.0	ND<2.0	ND<1.0	ND<2.0	ND<1.4	ND<2.3	ND<2.7	ND<1.6	ND<6.1	ND<16	ND<1.8	ND<5.1	NA	NA	NA
ND<3.2	ND<3.2	ND<3.2	ND<3.2	ND<6.5	ND<3.2	ND<3.2	ND<1.6	ND<3.2	ND<2.3	ND<3.6	ND<4.2	ND<2.6	ND<9.7	ND<26	ND<2.9	ND<8.1	NA	NA	NA
ND<6.3	ND<6.3	ND<6.3	ND<6.3	ND<13	6.3	ND<6.3	ND<3.1	ND<6.3	ND<4.4	ND<6.9	ND<8.2	ND<5.0	ND<19	ND<50	ND<5.7	ND<160	NA	NA	NA

Notes:

ppbv = parts per billion by volume
ND = Not Detected at the laboratory reporting limit
MDL = Less than MDL (method detection limit)
NA = Not Analyzed
J = Estimated result. Result is less than reporting limit (RL)
Bolded values are "B" flagged = method blank contamination; the associated method blank contains the target analyte at a reportable lev
E = Estimated result. Result concentration exceeds the calibration range.
TPH-G = Results are indicative of compounds other than gasoline
MTBE analysis was omitted by the STL laboratory for the samples collected on August 3, 2006.
RL and MDL limits that are above AQMD limits are the lowest possible limits attained for that individual sample due to the high hits for the other target analytes present in the sample.
For the quoted price STL shall report sample data from the analyses where the highest concentration target analyte falls within the linear range of the instrument. It is STL's responsibility to determine the appropriate dilution without jeopardizing

Information above provided by Tait Environmental Management. Haley & Aldrich has not verified accuracy

BOE-C6-0188586

TABLE 5 - WELL FIELD LABORATORY ANALYTICAL DATA
Site Name: CRE Former C-6 Facility
Location: Los Angeles, California
System: Building 1/36 SVE System

SAMPLE DATE	LAB ID	SAMPLE LOCATION	COMPOUND																													
			Total Non-Methane Hydrocarbons	TPH-G	Methyl tert-butyl ether (MTBE)	Dichloro-difluoro-methane	Chloromethane	1,2-Dichloro-1,1,2,2-tetrafluoroethane	Vinyl chloride	Bromomethane	Chloroethane	Trichlorofluoromethane	1,1-Dichloroethene (1,1 DCE)	Carbon disulfide	1,1,2-Trichloro-1,2,2-trifluoroethane	Acetone	Methylene chloride	trans-1,2-Dichloroethene (trans-1,2 DCE)	1,1-Dichloroethane (1,1 DCA)	Vinyl acetate	cis-1,2-Dichloroethene (cis-1,2 DCE)	2-Butanone (MEK)	Chloroform	1,1,1-Trichloroethane (1,1,1 TCA)	Carbon tetrachloride	Benzene	1,2-Dichloroethane (1,2 DCA)	Trichloroethene (TCE)	1,2-Dichloropropane	cis-1,3-Dichloropropene	4-Methyl-2-pentanone (MIBK)	Toluene
			(ppbv)	(ppbv)	(ppbv)	(ppbv)	(ppbv)	(ppbv)	(ppbv)	(ppbv)	(ppbv)	(ppbv)	(ppbv)	(ppbv)	(ppbv)	(ppbv)	(ppbv)	(ppbv)	(ppbv)	(ppbv)	(ppbv)	(ppbv)	(ppbv)	(ppbv)	(ppbv)	(ppbv)	(ppbv)	(ppbv)	(ppbv)	(ppbv)	(ppbv)	(ppbv)
10/18/07	VEW05_AV101807_0001	VEW-05	400J	360J	ND<2.0	1.5J	ND<4.0	ND<2.0	ND<3.0	ND<4.0	ND<4.0	8.3	140	ND<10	ND<2.0	9.4J	**5.9**	1.6J	3.7	ND<10	1.2J	ND<10	2.1	78	ND<2.0	1.8J	ND<2.0	47	ND<3.0	ND<3.0	ND<10	3.4J
10/18/07	VEW06_AV101807_0001	VEW-06	230J	ND<1,000	ND<2.0	5.0	ND<4.0	ND<2.0	ND<3.0	ND<4.0	ND<4.0	20	10	ND<10	ND<2.0	7.1J	**5.3**	ND<2.0	ND<2.0	ND<10	ND<2.0	ND<10	2.8	1.0J	ND<2.0	ND<3.0	ND<2.0	7.0	ND<3.0	ND<3.0	ND<10	2.0J
04/19/06	VEW_9_AV041906_0001	VEW-9	88,000	60,000	ND	ND	ND	ND	ND	ND	ND	ND	4,800	ND	ND	ND	ND	100J	250	ND	87J	200J	ND	35,000	ND	ND	ND	1,500	ND	ND	760J	30,000
10/18/07	VEW09_AV101807_0001	VEW-9	1,000	780J	ND<2.0	ND<2.0	ND<4.0	ND<2.0	ND<3.0	ND<4.0	ND<4.0	ND<2.0	40	ND<10	ND<2.0	6.4J	**5.6**	ND<2.0	13	ND<10	28	3.7J	7.1	180	ND<2.0	ND<3.0	ND<2.0	120	ND<3.0	ND<3.0	ND<10	120
04/19/06	VEW_10B_AV041906_0001	VEW-10B	950,000J	240,000	ND	ND	ND	ND	ND	ND	ND	ND	57,000	ND	ND	ND	ND	ND	1,800J	ND	ND	ND	ND	630,000	ND	ND	ND	14,000	ND	ND	ND	120,000
10/18/07	VEW14B_AV101807_0001	VEW-14B	1,600	870J	ND<2.0	9.3	ND<4.0	ND<2.0	ND<3.0	ND<4.0	ND<4.0	6.0	490	ND<10	ND<2.0	6.4J	**6.3**	5.5	12	ND<10	9.3	ND<10	29	6.0	ND<2.0	ND<3.0	ND<2.0	390	ND<3.0	ND<3.0	ND<10	2.1J
10/18/07	VEW15A_AV101807_0001	VEW-15A	1,200	710J	ND<2.0	ND<2.0	ND<4.0	ND<2.0	ND<3.0	ND<4.0	ND<4.0	1.6J	120	ND<10	ND<2.0	6.2J	**5.2**	ND<2.0	12	ND<10	15	ND<10	3.3	2.0	ND<2.0	ND<3.0	ND<2.0	590	ND<3.0	ND<3.0	ND<10	2.7J
10/18/07	VEW17B_AV101807_0001	VEW-17B	370J	330J	ND<2.0	ND<2.0	ND<4.0	ND<2.0	ND<3.0	ND<4.0	ND<4.0	ND<2.0	2.6	ND<10	ND<2.0	7.8J	**4.5**	ND<2.0	ND<2.0	ND<10	ND<2.0	6.9J	ND<2.0	4.1	ND<2.0	ND<3.0	ND<2.0	23	ND<3.0	ND<3.0	ND<10	2.4J
10/18/07	VEW18A_AV101807_0001	VEW-18A	290J	310J	ND<2.0	ND<2.0	ND<4.0	ND<2.0	ND<3.0	ND<4.0	ND<4.0	2.5	40	ND<10	ND<2.0	9.7J	**5.6**	ND<2.0	3.8	ND<10	8.7	4.8J	1.4J	2.1	ND<2.0	ND<3.0	ND<2.0	45	ND<3.0	ND<3.0	ND<10	2.5J
04/19/06	VEW_19A_AV041906_0001	VEW-19A	14,000	7,700	ND	ND	ND	ND	ND	ND	ND	ND	980	ND	ND	ND	ND	ND	29J	ND	ND	ND	ND	7,300	ND	ND	ND	200	ND	ND	ND	3,400
10/18/07	VEW19A_AV101807_0001	VEW-19A	200J	ND<1,000	ND<2.0	ND<2.0	ND<4.0	ND<2.0	ND<3.0	ND<4.0	ND<4.0	ND<2.0	49	ND<10	ND<2.0	4.5J	**5.2**	ND<2.0	1.9J	ND<10	11	ND<10	ND<2.0	25	ND<2.0	ND<3.0	ND<2.0	12	ND<3.0	ND<3.0	ND<10	11
04/19/06	VEW_19B_AV041906_0001	VEW-19B	1,100,000	240,000	ND	ND	ND	ND	ND	ND	ND	ND	100,000	ND	ND	ND	ND	ND	2,200J	ND	ND	ND	ND	690,000	ND	ND	ND	14,000	ND	ND	ND	190,000
10/02/06	VEW_19B_AV0100206_0001	VEW-19B	5,400	1,300J	ND<18	ND<18	ND<37	ND<18	ND<18	ND<18	ND<37	8.6J	830	ND<92	ND<18	36J	7.6J	14J	42	ND<92	41	190	24	2,500	ND<18	ND<18	18	630	ND<18	ND<18	100	24
10/18/07	VEW19B_AV101807_0001	VEW-19B	5,100	3,000	ND<20	ND<20	ND<40	ND<20	ND<30	ND<40	ND<40	ND<20	2,000	ND<100	ND<20	ND<100	**11J**	34	79	ND<100	490	120	28	1,100	ND<20	ND<30	14J	470	ND<30	ND<30	100	440
04/19/06	VEW_21A_AV041906_0001	VEW-21A	1,400	1,600	ND	ND	ND	ND	ND	ND	ND	ND	17	ND	ND	15J	4.0	ND	4.1	ND	ND	130	ND	170	ND	ND	ND	46	ND	ND	4.2J	610
10/18/07	VEW21A_AV101807_0001	VEW-21A	180J	ND<1,000	ND<2.0	ND<2.0	ND<4.0	ND<2.0	ND<3.0	ND<4.0	ND<4.0	ND<2.0	2.6	ND<10	ND<2.0	6.7J	**6.2**	ND<2.0	ND<2.0	ND<10	ND<2.0	ND<10	ND<2.0	14	ND<2.0	ND<3.0	ND<2.0	16	ND<3.0	ND<3.0	ND<10	4.3J
04/19/06	VEW_21B_AV041906_0001	VEW-21B	220,000J	140,000	ND	ND	ND	ND	ND	ND	ND	ND	25,000	ND	ND	1,800J	650J	290J	1,100	ND	ND	39,000	ND	120,000	ND	ND	ND	6,300	ND	ND	ND	47,000
10/18/07	VEW21B_AV101807_0001	VEW-21B	13,000	11,000	ND<17	ND<17	ND<33	ND<17	ND<25	ND<33	ND<33	ND<17	740	ND<83	ND<17	640	**35**	12J	79	ND<83	33	6,400	9.7J	8,200	ND<17	ND<25	ND<17	430	ND<25	ND<25	25J	1,300
04/19/06	VEW_23B_AV041906_0001	VEW-23B	3,300,000J	1,200,000	ND	ND	ND	ND	ND	ND	ND	ND	270,000	ND	ND	ND	ND	ND	ND	ND	ND	ND	ND	2,000,000	ND	ND	ND	32,000	ND	ND	ND	480,000
10/02/06	VEW_23B_AV100206_0001	VEW-23B	19,000	4,200	ND<75	ND<75	ND<150	ND<75	ND<75	ND<75	ND<150	ND<75	2,200	ND<370	ND<75	ND<370	76	27J	190	ND<370	110	ND<370	ND<75	9,000	ND<75	ND<75	110	3,100	ND<75	ND<75	ND<370	ND<75
10/18/07	VEW23B_AV101807_0001	VEW-23B	27,000J	11,000	ND<200	ND<200	ND<400	ND<200	ND<300	ND<400	ND<400	ND<200	3,700	ND<1,000	ND<200	ND<1,000	ND<200	ND<200	180J	ND<1,000	190J	ND<1,000	ND<200	14,000	ND<200	ND<300	ND<200	3,400	ND<300	ND<300	ND<1,000	ND<500
10/02/06	VEW_24B_AV100206_0001	VEW-24B	3,100,000	3,100	ND<3,800	ND<3,800	ND<7,600	ND<3,800	ND<3,800	ND<3,800	ND<7,600	ND<3,800	13,000	ND<19,000	ND<3,800	58,000	ND<3,800	ND<3,800	ND<3,800	ND<19,000	ND<3,800	1,300,000	ND<3,800	370,000	ND<3,800	ND<3,800	ND<3,800	9,800	ND<3,800	ND<3,800	200,000	920,000
10/18/07	VEW24B_AV101807_0001	VEW-24B	160,000	55,000	ND<500	ND<500	ND<1,000	ND<500	ND<750	ND<1,000	ND<1,000	ND<500	66,000	ND<2,500	ND<500	2,500	**270J**	ND<500	670	ND<2,500	420J	19,000	ND<500	56,000	ND<500	ND<750	ND<500	3,000	ND<750	ND<750	ND<2,500	15,000

Notes:
ppbv = parts per billion by volume
ND = Not Detected at the laboratory reporting limit
MDL = Less than MDL (method detection limit)
NA = Not Analyzed
J = Estimated result. Result is less than reporting limit (RL)
Bolded values are "B" flagged = method blank contamination; the associated method blank contains the target analyte at a reportable level.
E = Estimated result. Result concentration exceeds the calibration range.
TPH-G = Results are indicative of compounds other than gasoline
MTBE analysis was omitted by the STL laboratory for the samples collected on August 3, 2006.
RL and MDL limits that are above AQMD limits are the lowest possible limits attained for that individual sample due to the high hits for the other target analytes present in the sample.

Information above provided by Tait Environmental Management. Haley & Aldrich has not verified accuracy

TABLE 5 - WELL FIELD LABORATORY ANALYTICAL DATA
Site Name: CRE Former C-6 Facility
Location: Los Angeles, California
System: Building 1/36 SVE System

SAMPLE DATE	LAB ID	SAMPLE LOCATION	COMPOUND																								
			trans-1,3-Dichloropropene	1,1,2-Trichloroethane (1,1,2 TCA)	Tetrachloroethene (PCE)	2-Hexanone	Dibromochloromethane	1,2-Dibromoethane (EDB)	Chlorobenzene	Ethylbenzene	Xylenes (total)	m-Xylene & p-Xylene	o-Xylenes	Styrene	Bromoform	1,1,2,2-Tetrachloroethane	4-Ethyltoluene	1,3,5-Trimethylbenzene	1,2,4-Trimethylbenzene	1,3-Dichlorobenzene	1,4-Dichlorobenzene	Benzyl chloride	1,2-Dichlorobenzene	1,2,4-Trichloro-benzene	CO2	Oxygen	Methane
			(ppbv)	(ppbv)	(ppbv)	(ppbv)	(ppbv)	(ppbv)	(ppbv)	(ppbv)	(ppbv)	(ppbv)	(ppbv)	(ppbv)	(ppbv)	(ppbv)	(ppbv)	(ppbv)	(ppbv)	(ppbv)	(ppbv)	(ppbv)	(ppbv)	(ppbv)	(%)	(%)	(%)
10/18/07	VEW05_AV101807_0001	VEW-05	ND<2.0	ND<2.0	2.0	ND<10	ND<2.0	ND<2.0	ND<2.0	ND<2.0	ND<4.0	ND<4.0	ND<2.0	ND<2.0	ND<2.0	ND<2.0	ND<2.0	ND<3.0	ND<3.0	ND<2.0	ND<6.0	ND<25	ND<2.0	ND<5.0	NA	NA	NA
10/18/07	VEW06_AV101807_0001	VEW-06	ND<2.0	ND<2.0	1.9J	ND<10	ND<2.0	ND<2.0	ND<2.0	ND<2.0	ND<4.0	ND<4.0	ND<2.0	ND<2.0	ND<2.0	ND<2.0	ND<2.0	ND<3.0	ND<3.0	ND<2.0	ND<6.0	ND<25	ND<2.0	ND<5.0	NA	NA	NA
04/19/06	VEW_9_AV041906_0001	VEW-9	ND	ND	ND	ND	ND	ND	ND	ND	ND	ND	ND	ND	ND	ND	ND	ND	ND	ND	ND	ND	ND	ND	NA	NA	NA
10/18/07	VEW09_AV101807_0001	VEW-9	ND<2.0	ND<2.0	ND<2.0	ND<10	ND<2.0	ND<2.0	ND<2.0	ND<2.0	ND<4.0	ND<4.0	ND<2.0	ND<2.0	ND<2.0	ND<2.0	ND<2.0	ND<3.0	ND<3.0	ND<2.0	ND<6.0	ND<25	ND<2.0	ND<5.0	NA	NA	NA
04/19/06	VEW_10B_AV041906_0001	VEW-10B	ND	ND	ND	ND	ND	ND	ND	ND	ND	ND	ND	ND	ND	ND	ND	ND	ND	ND	ND	ND	ND	ND	NA	NA	NA
10/18/07	VEW14B_AV101807_0001	VEW-14B	ND<2.0	ND<2.0	61	ND<10	ND<2.0	ND<2.0	ND<2.0	ND<2.0	ND<4.0	ND<4.0	ND<2.0	ND<2.0	ND<2.0	ND<2.0	ND<2.0	ND<3.0	ND<3.0	ND<2.0	ND<6.0	ND<25	ND<2.0	ND<5.0	NA	NA	NA
10/18/07	VEW15A_AV101807_0001	VEW-15A	ND<2.0	ND<2.0	3.6	ND<10	ND<2.0	ND<2.0	ND<2.0	ND<2.0	ND<4.0	ND<4.0	ND<2.0	ND<2.0	ND<2.0	ND<2.0	ND<2.0	ND<3.0	ND<3.0	ND<2.0	ND<6.0	ND<25	ND<2.0	ND<5.0	NA	NA	NA
10/18/07	VEW17B_AV101807_0001	VEW-17B	ND<2.0	ND<2.0	ND<2.0	ND<10	ND<2.0	ND<2.0	ND<2.0	ND<2.0	ND<4.0	ND<4.0	ND<2.0	ND<2.0	ND<2.0	ND<2.0	ND<2.0	ND<3.0	ND<3.0	ND<2.0	ND<6.0	ND<25	ND<2.0	ND<5.0	NA	NA	NA
10/18/07	VEW18A_AV101807_0001	VEW-18A	ND<2.0	1.5J	ND<2.0	ND<10	ND<2.0	ND<2.0	ND<2.0	ND<2.0	ND<4.0	ND<4.0	ND<2.0	1.0J	ND<2.0	ND<2.0	ND<2.0	ND<3.0	ND<3.0	ND<2.0	ND<6.0	ND<25	ND<2.0	ND<5.0	NA	NA	NA
04/19/06	VEW_19A_AV041906_0001	VEW-19A	ND	ND	67	ND	ND	ND	ND	ND	79	62	18 J	ND	ND	ND	ND	ND	ND	ND	ND	ND	ND	ND	NA	NA	NA
10/18/07	VEW19A_AV101807_0001	VEW-19A	ND<2.0	ND<2.0	1.5J	ND<10	ND<2.0	ND<2.0	ND<2.0	ND<2.0	ND<4.0	ND<4.0	ND<2.0	ND<2.0	ND<2.0	ND<2.0	ND<2.0	ND<3.0	ND<3.0	ND<2.0	ND<6.0	ND<25	ND<2.0	ND<5.0	NA	NA	NA
04/19/06	VEW_19B_AV041906_0001	VEW-19B	ND	ND	ND	ND	ND	ND	ND	ND	ND	ND	ND	ND	ND	ND	ND	ND	ND	ND	ND	ND	ND	ND	NA	NA	NA
10/02/06	VEW_19B_AV0100206_0001	VEW-19B	ND<18	19	35	ND<92	ND<18	ND<18	ND<18	ND<18	ND<18	ND<18	ND<18	ND<18	ND<18	ND<18	ND<18	ND<18	ND<18	ND<18	ND<18	ND<92	ND<18	ND<46	NA	NA	NA
10/18/07	VEW19B_AV101807_0001	VEW-19B	ND<20	ND<20	ND<20	ND<100	ND<20	ND<20	ND<20	ND<20	ND<40	ND<40	ND<20	ND<20	ND<20	ND<20	ND<20	ND<30	ND<30	ND<20	ND<60	ND<250	ND<20	ND<50	NA	NA	NA
04/19/06	VEW_21A_AV041906_0001	VEW-21A	ND	ND	1.6J	ND	ND	ND	ND	2.6J	23	16	6.6	ND	ND	ND	ND	ND	ND	ND	ND	ND	ND	ND	NA	NA	NA
10/18/07	VEW21A_AV101807_0001	VEW-21A	ND<2.0	ND<2.0	ND<2.0	ND<10	ND<2.0	ND<2.0	ND<2.0	ND<2.0	ND<4.0	ND<4.0	ND<2.0	1.3J	ND<2.0	ND<2.0	ND<2.0	ND<3.0	ND<3.0	ND<2.0	ND<6.0	ND<25	ND<2.0	ND<5.0	NA	NA	NA
04/19/06	VEW_21B_AV041906_0001	VEW-21B	ND	ND	ND	ND	ND	ND	ND	ND	ND	ND	ND	ND	ND	ND	ND	ND	ND	ND	ND	ND	ND	ND	NA	NA	NA
10/18/07	VEW21B_AV101807_0001	VEW-21B	ND<17	ND<17	ND<17	ND<83	ND<17	ND<17	ND<17	ND<17	ND<33	ND<33	ND<17	ND<17	ND<17	ND<17	ND<17	ND<25	ND<25	ND<17	ND<50	ND<210	ND<17	ND<42	NA	NA	NA
04/19/06	VEW_23B_AV041906_0001	VEW-23B	ND	ND	ND	ND	ND	ND	ND	ND	ND	ND	ND	ND	ND	ND	ND	ND	ND	ND	ND	ND	ND	ND	NA	NA	NA
10/02/06	VEW_23B_AV100206_0001	VEW-23B	ND<75	160	ND<75	ND<370	ND<75	ND<75	ND<75	ND<75	ND<75	ND<75	ND<75	ND<75	ND<75	ND<75	ND<75	ND<75	ND<75	ND<75	ND<75	ND<370	ND<75	ND<190	NA	NA	NA
10/18/07	VEW23B_AV101807_0001	VEW-23B	ND<200	ND<200	ND<200	ND<1,000	ND<200	ND<200	ND<200	ND<200	ND<400	ND<400	ND<200	ND<200	ND<200	ND<200	ND<200	ND<300	ND<300	ND<200	ND<600	ND<2,500	ND<200	ND<500	NA	NA	NA
10/02/06	VEW_24B_AV100206_0001	VEW-24B	ND<3,800	1,700J	ND<3,800	ND<19,000	ND<3,800	ND<3,800	ND<3,800	6,600	59,000	45,000	15,000	ND<3,800	ND<3,800	ND<3,800	ND<3,800	ND<3,800	ND<3,800	ND<3,800	ND<3,800	ND<19,000	ND<3,800	ND<9,500	NA	NA	NA
10/18/07	VEW24B_AV101807_0001	VEW-24B	ND<500	ND<500	ND<500	ND<2,500	ND<500	ND<500	ND<500	ND<500	690J	690J	ND<500	ND<500	ND<500	ND<500	ND<500	ND<750	ND<750	ND<500	ND<1,500	ND<6,200	ND<500	ND<1,200	NA	NA	NA

Notes:

ppbv = parts per billion by volume
ND = Not Detected at the laboratory reporting limit
MDL = Less than MDL (method detection limit)
NA = Not Analyzed
J = Estimated result. Result is less than reporting limit (RL)
Bolded values are "B" flagged = method blank contamination; the associated method blank contains the target analyte at a reportable level.
E = Estimated result. Result concentration exceeds the calibration range.
TPH-G = Results are indicative of compounds other than gasoline
MTBE analysis was omitted by the STL laboratory for the samples collected on August 3, 2006.
RL and MDL limits that are above AQMD limits are the lowest possible limits attained for that individual sample due to the high hits for the other target analytes present in the sample.

Information above provided by Tait Environmental Management. Haley & Aldrich has not verified accuracy

BOE-C6-0188588

Figures

BOE-C6-0188589

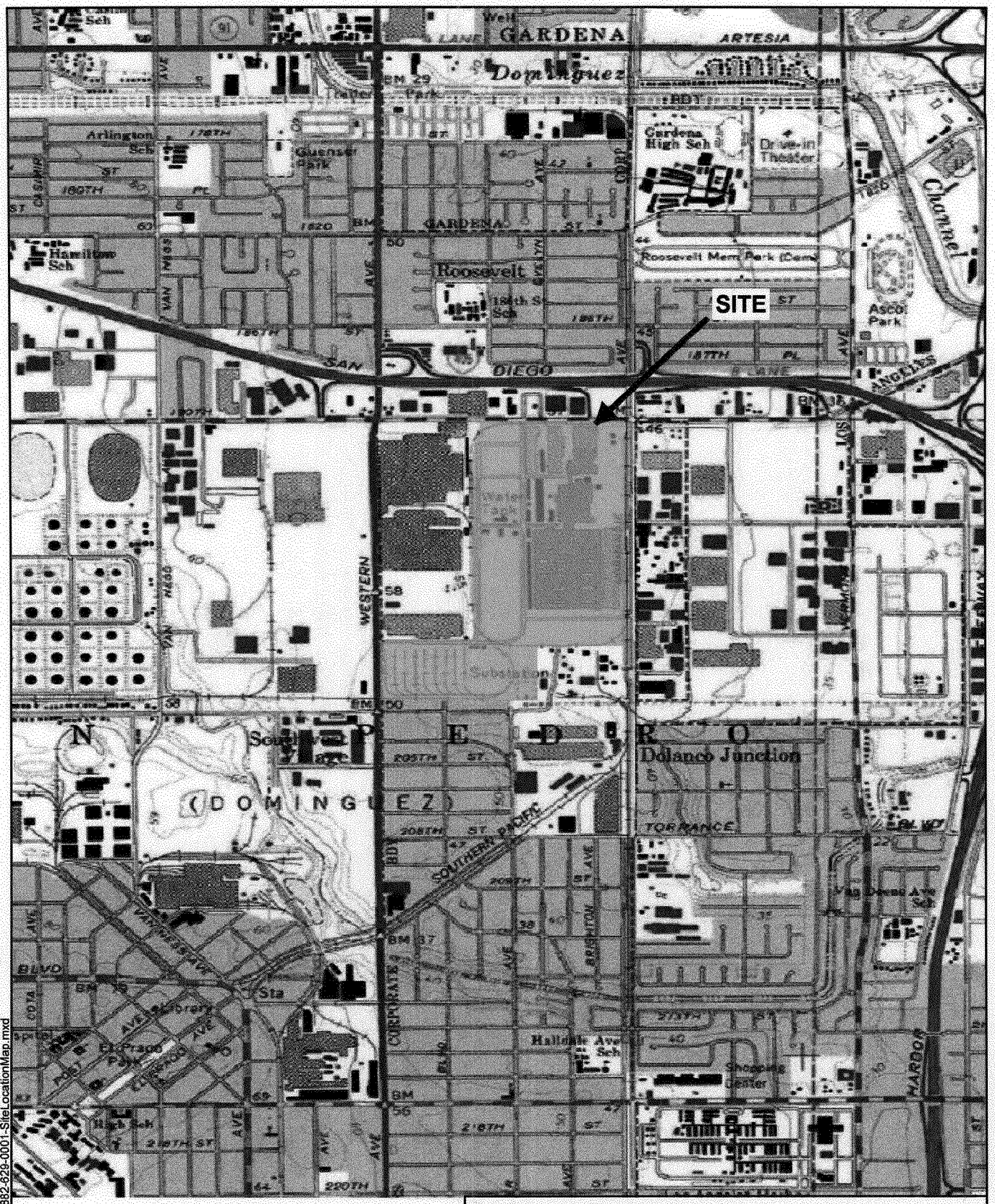

SITE COORDINATES : 118° 18 '08.8" W 33° 51' 10.9" N

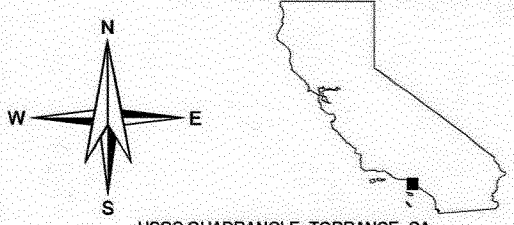

USGS QUADRANGLE: TORRANCE, CA

HALEY & ALDRICH

BOEING CORPORATE REAL ESTATE
FORMER C-6 FACLITY
19503 S. NORMANDIE AVE.
LOS ANGELES, CALIFORNIA

SITE LOCATION MAP

SCALE: 1:24,000
JULY 2008

FIGURE 1

G:\28882 C-6\629\GIS\Map Projects\28882-629-0001-SiteLocationMap.mxd

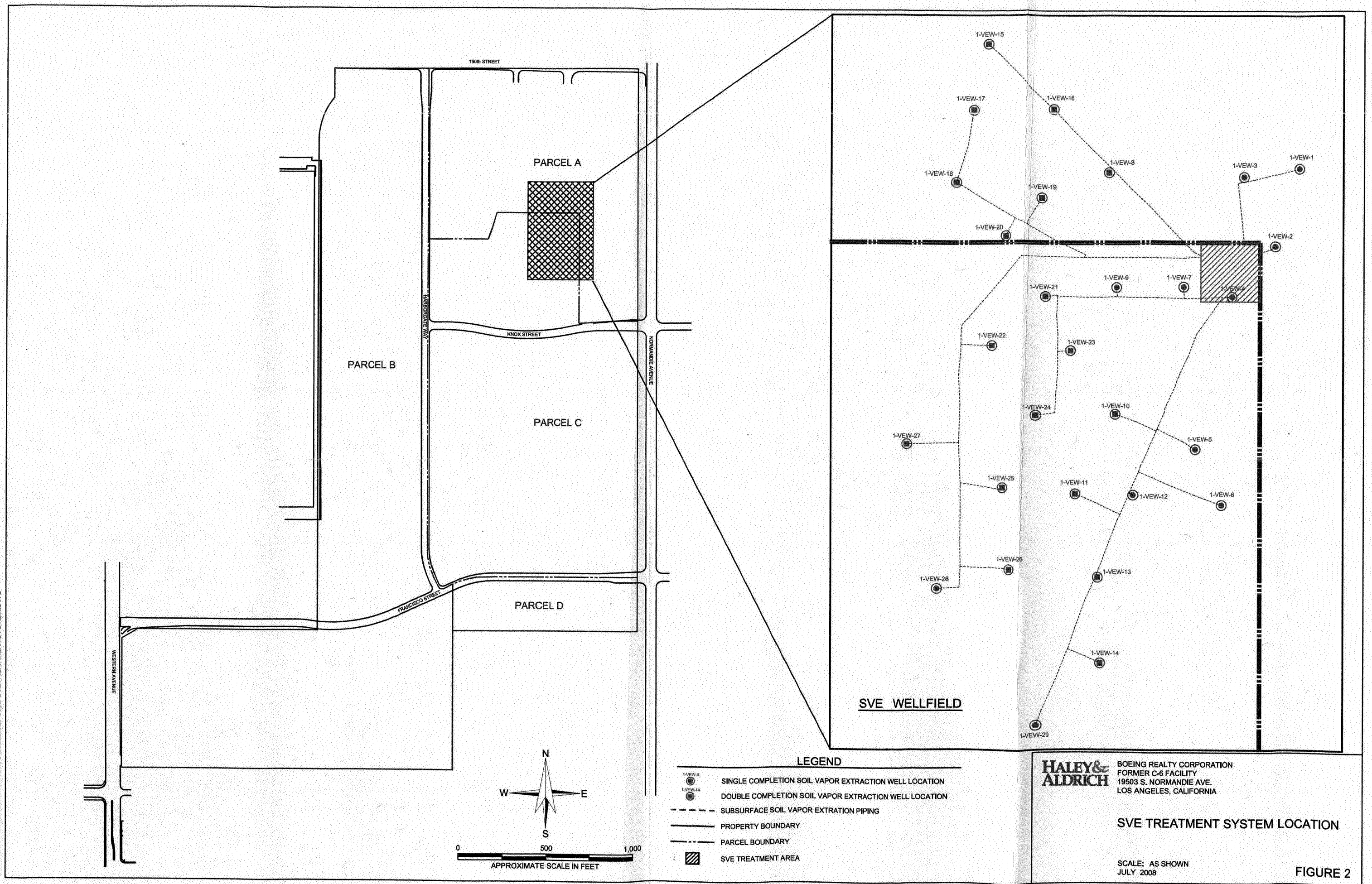

BOE-C6-0188591

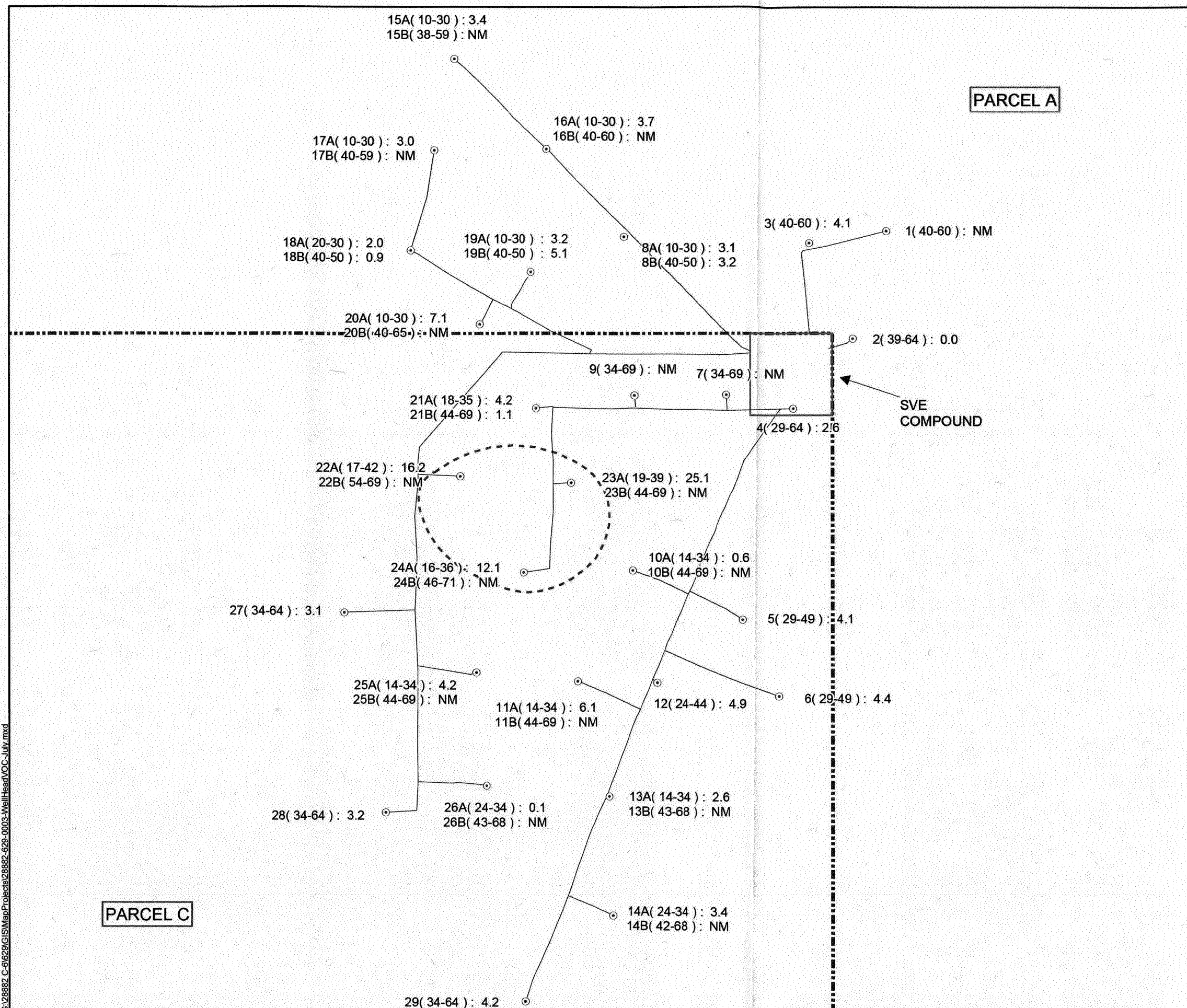

G:\28882 C-6\629\GIS\MapProjects\28882-629-0003-WellHeadVOC-July.mxd

LEGEND

- SVE - 10 ppmv - 100 ppmv
- SVE - 100 ppmv - 500 ppmv
- SVE - 500 ppmv - 1,000 ppmv
- SVE - 1,000 ppmv - 5,000 ppmv
- SVE - 5,000 ppmv - 10,000 ppmv
- PARCEL A/C PROPERTY LINE
- VAPOR EXTRACTION WELL LOCATION

LABEL KEY:

WELL ID → 9 (34 - 69) : 8.0 ← SCREENED INTERVAL IN FEET BGS

PID CONCENTRATION (PPMV)

NOTES:
1. VOC CONCENTRATIONS BASED ON FIELD MEASUREMENTS USING A PHOTO IONIZATION DETECTOR (PID) CALIBRATED TO 100 PPM HEXANE.
2. CONTOURS BASED ON HIGHEST PID LAST PID MEASURMENT COLLECTED AT THE END OF THE QUARTER.
3. ALL LOCATIONS AND DIMENSIONS ARE APPROXIMATE.
4. NM = NOT MEASURED / WELL NOT IN OPERATION
5. PPMV = PART PER MILLION BY VOLUME.

N
W E
S

0 50 100
SCALE IN FEET

HALEY & ALDRICH

BOEING CORPORATE REAL ESTATE
FORMER C-6 FACILITY
19503 S. NORMANDIE AVE.
LOS ANGELES, CALIFORNIA

BUILDING 1/36 VOC CONCENTRATION CONTOURS JUNE 2008

SCALE: AS SHOWN
JULY 2008

FIGURE 3

BOE-C6-0188592

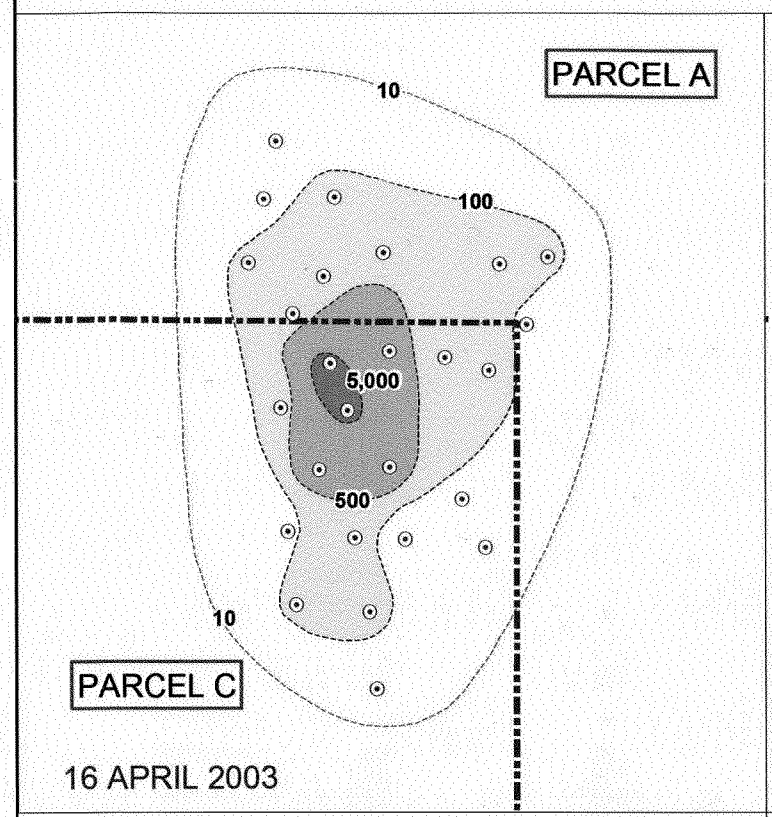

16 APRIL 2003

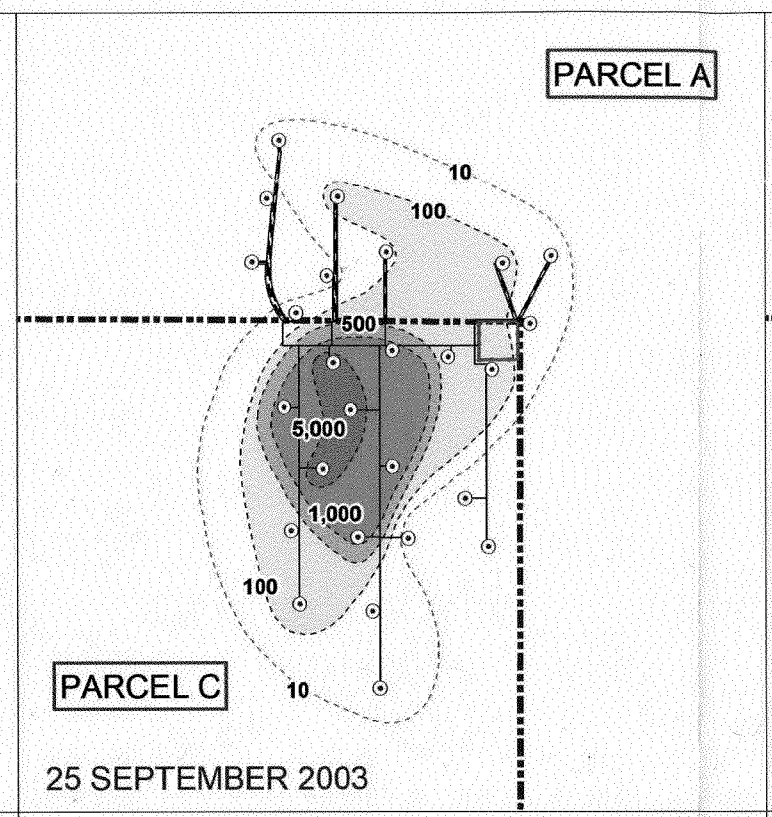

25 SEPTEMBER 2003

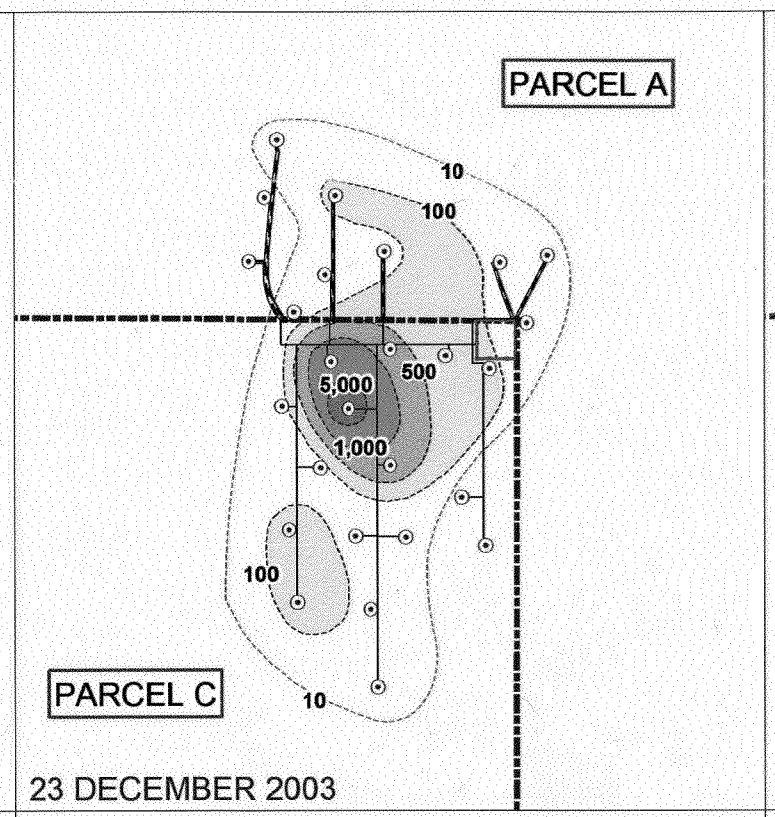

23 DECEMBER 2003

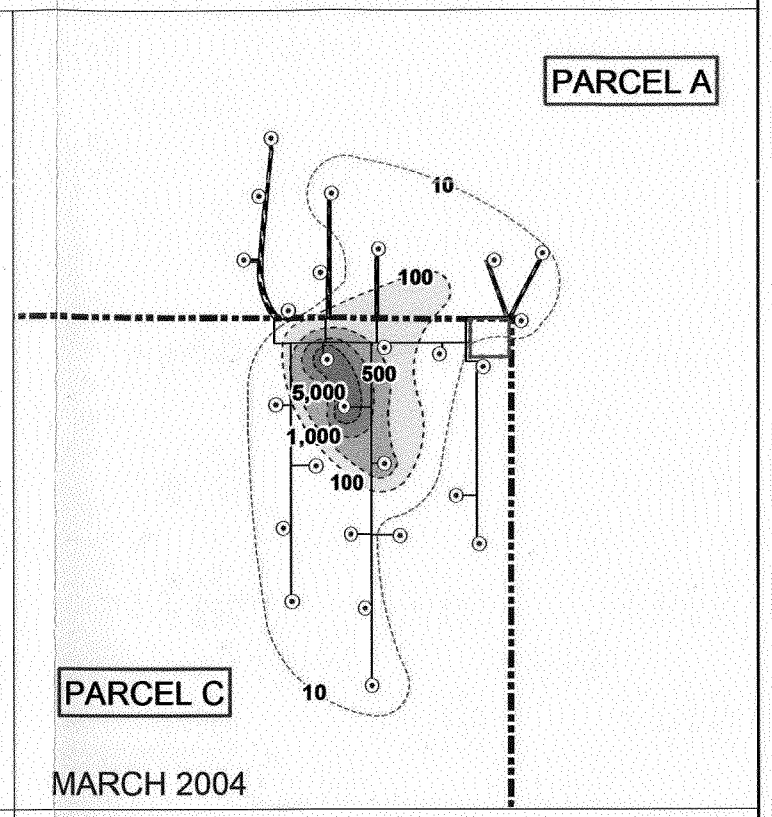

MARCH 2004

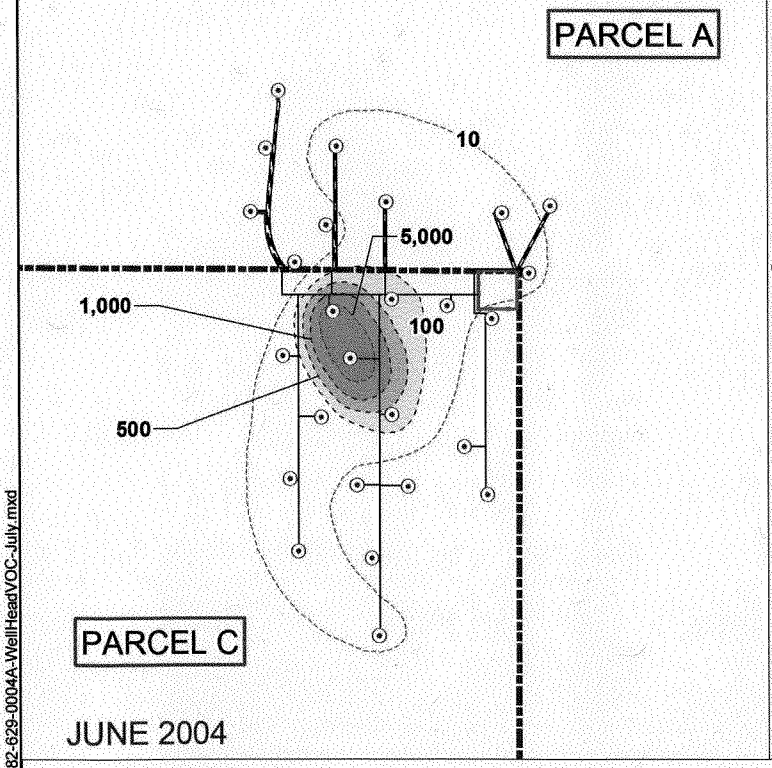

JUNE 2004

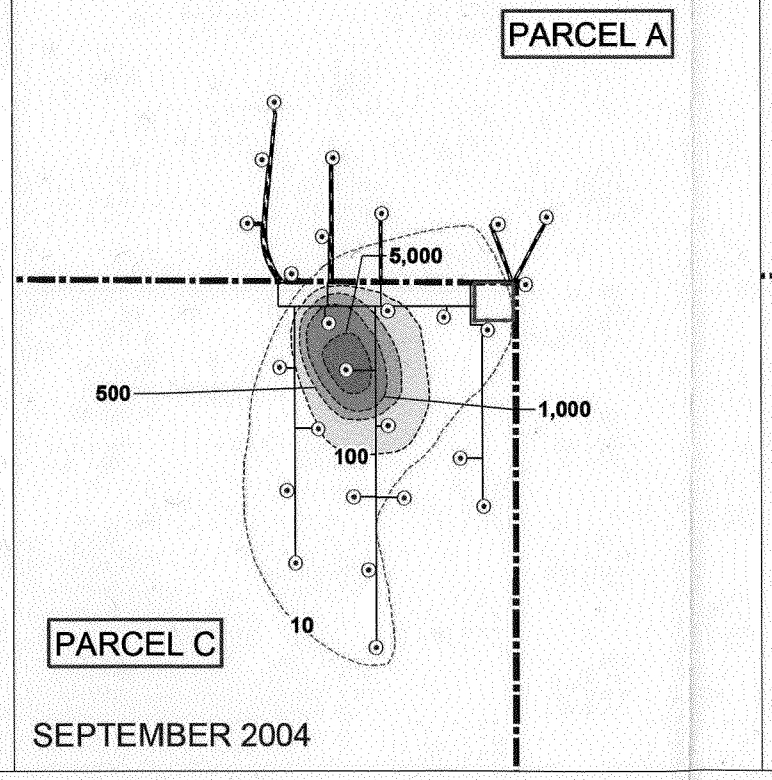

SEPTEMBER 2004

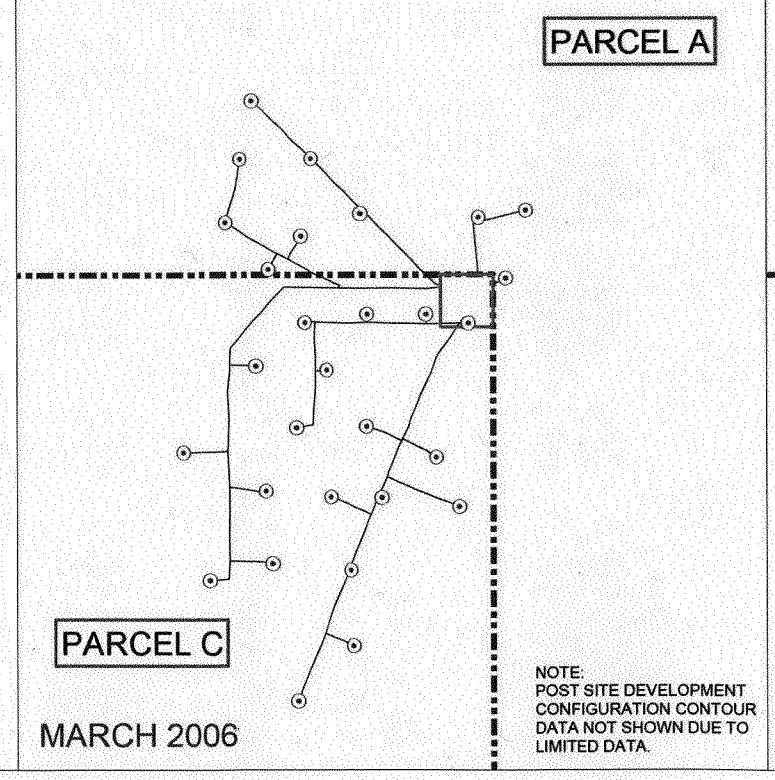

MARCH 2006

NOTE:
POST SITE DEVELOPMENT CONFIGURATION CONTOUR DATA NOT SHOWN DUE TO LIMITED DATA.

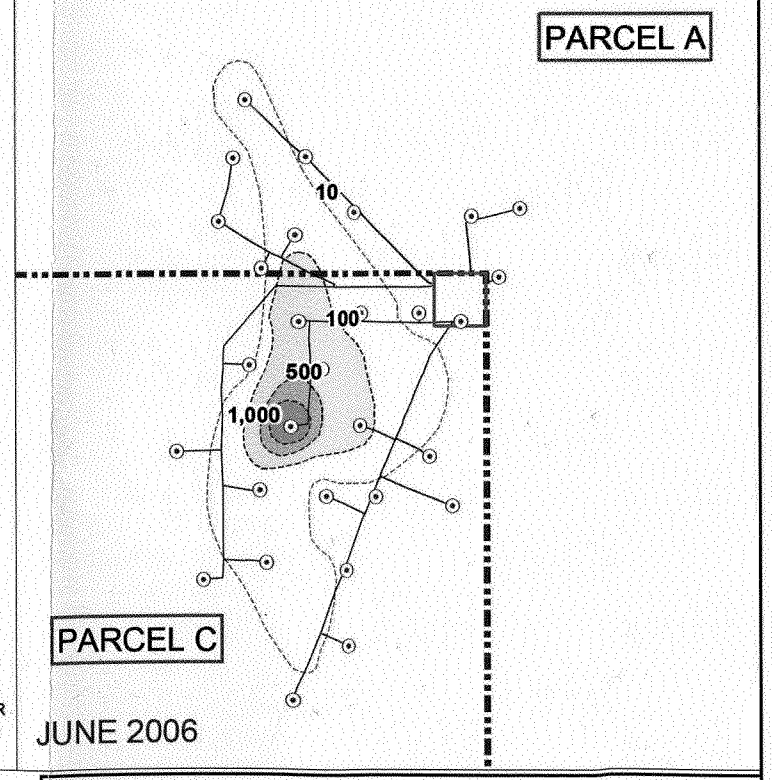

JUNE 2006

LEGEND

- SVE - 10 ppmv - 100 ppmv
- SVE - 100 ppmv - 500 ppmv
- SVE - 500 ppmv - 1,000 ppmv
- SVE - 1,000 ppmv - 5,000 ppmv
- SVE - 5,000 ppmv - 10,000 ppmv
- PARCEL A/C PROPERTY LINE
- VAPOR EXTRACTION WELL LOCATION

NOTES:
1. VOC CONCENTRATIONS BASED ON FIELD MEASUREMENTS USING A FLAME IONIZATION DETECTOR (FID) CALIBRATED TO 100 PPM HEXANE FOR THE YEAR 2002 DATA, AND A PHOTO IONIZATION DETECTOR (PID) CALIBRATED TO 100 PPM HEXANE BEGINNING IN 2003.
2. CONTOURS BASED ON THE LAST PID MEASURMENT COLLECTED AT THE END OF THE QUARTER.
3. ALL LOCATIONS AND DIMENSIONS ARE APPROXIMATE.

N
W E
S

0 150 300
SCALE IN FEET

HALEY & ALDRICH

BOEING CORPORATE REAL ESTATE
FORMER C-6 FACILITY
19503 S. NORMANDIE AVE.
LOS ANGELES, CALIFORNIA

BUILDING 1/36 VOC
CONCENTRATION CONTOURS
APRIL 2003 THROUGH JUNE 2006

SCALE: AS SHOWN
JULY 2007

FIGURE 4A

G:\26882 C-6\629\GIS\MapProjects\28882-629-0004A-WellHeadVOC-July.mxd

BOE-C6-0188593

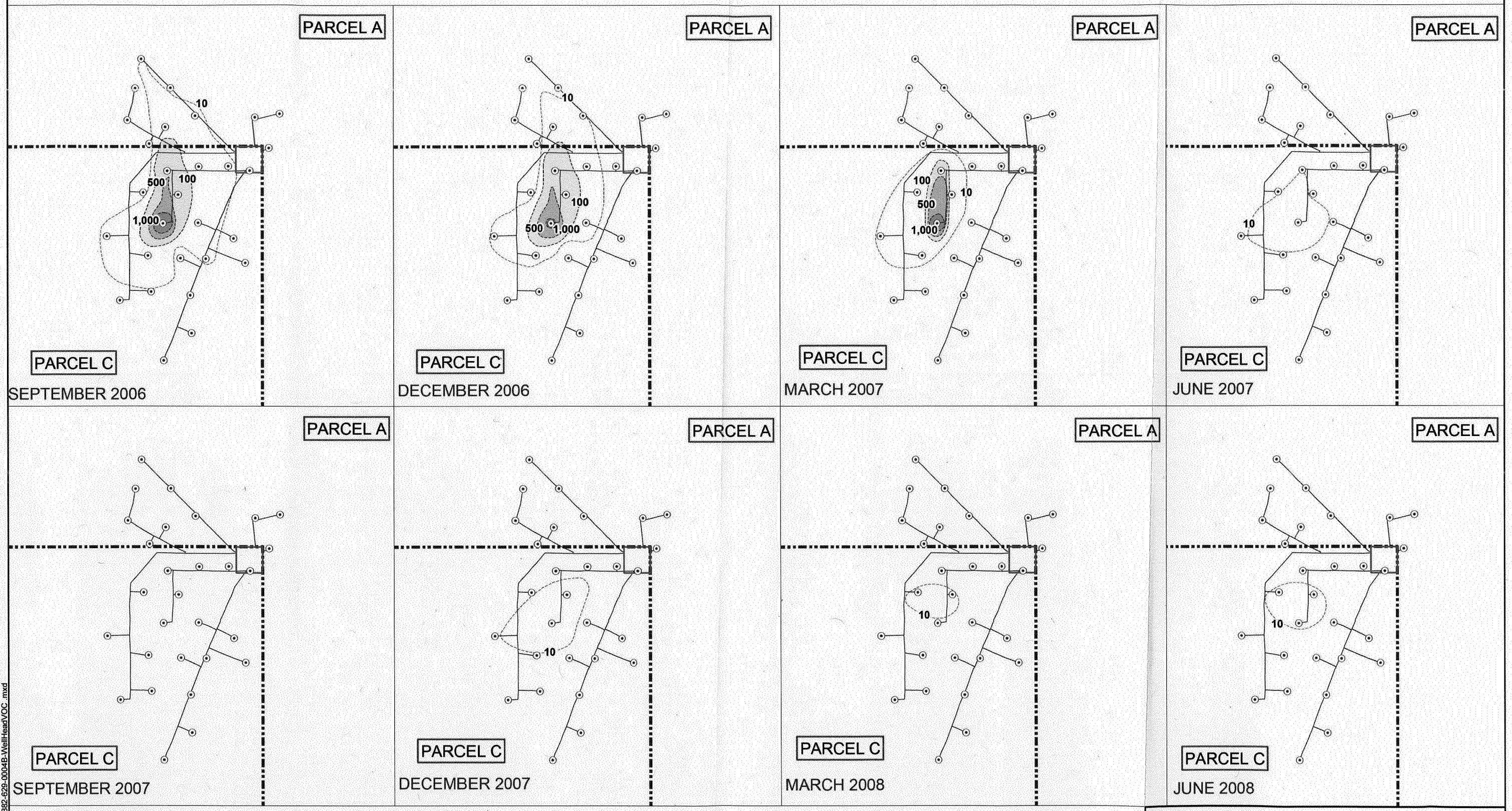

LEGEND

- SVE - 10 ppmv - 100 ppmv
- SVE - 100 ppmv - 500 ppmv
- SVE - 500 ppmv - 1,000 ppmv
- SVE - 1,000 ppmv - 5,000 ppmv
- SVE - 5,000 ppmv - 10,000 ppmv
- PARCEL A/C PROPERTY LINE
- VAPOR EXTRACTION WELL LOCATION

NOTES:
1. VOC CONCENTRATIONS BASED ON FIELD MEASUREMENTS USING A FLAME IONIZATION DETECTOR (FID) CALIBRATED TO 100 PPM HEXANE FOR THE YEAR 2002 DATA, AND A PHOTO IONIZATION DETECTOR (PID) CALIBRATED TO 100 PPM HEXANE BEGINNING IN 2003.
2. CONTOURS BASED ON THE LAST PID MEASURMENT COLLECTED AT THE END OF THE QUARTER.
3. ALL LOCATIONS AND DIMENSIONS ARE APPROXIMATE.

N
W E
S

0 100 200
SCALE IN FEET

HALEY & ALDRICH

BOEING CORPORATE REAL ESTATE
FORMER C-6 FACILITY
19503 S. NORMANDIE AVE.
LOS ANGELES, CALIFORNIA

BUILDING 1/36 VOC CONCENTRATION CONTOURS SEPTEMBER 2006 THROUGH JUNE 2008

SCALE: AS SHOWN
JULY 2008

FIGURE 4B

G:\28882 C-6\629\GIS\MapProjects\28882-629-0004B-WellHeadVOC_.mxd

BOE-C6-0188594

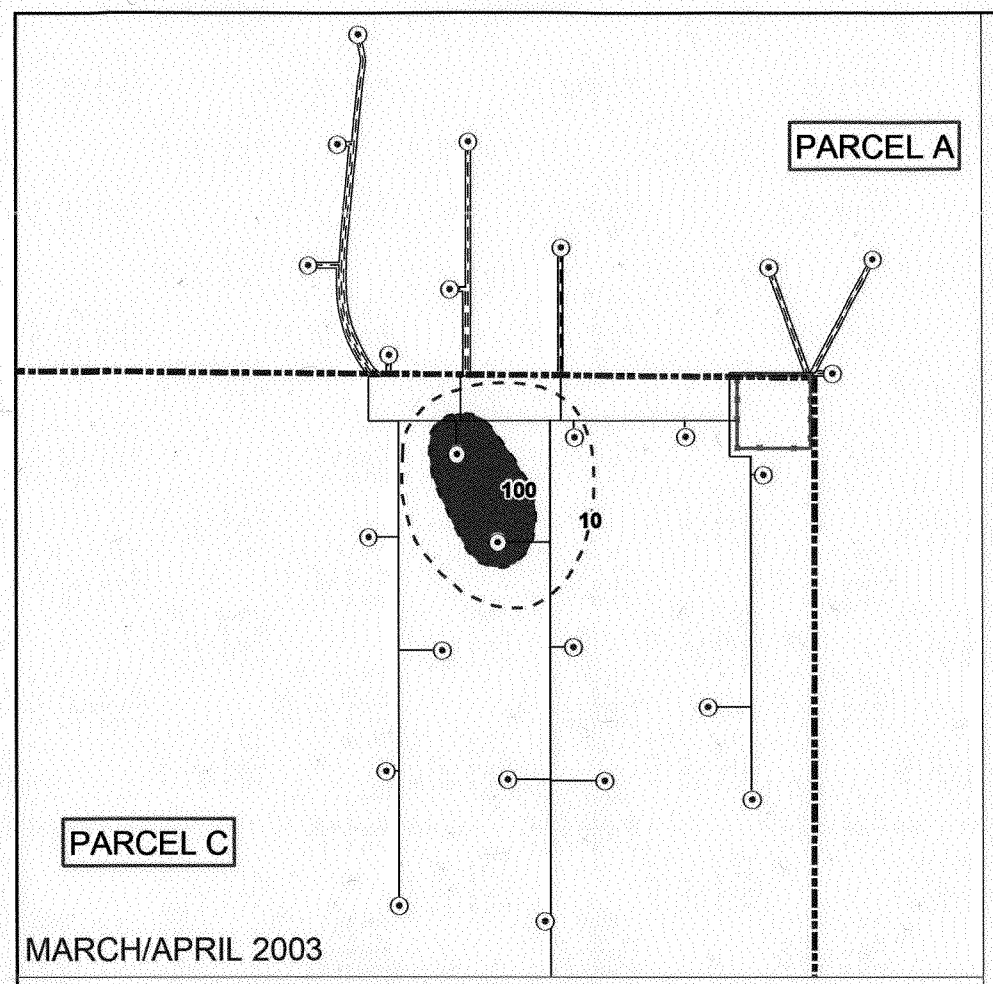

MARCH/APRIL 2003

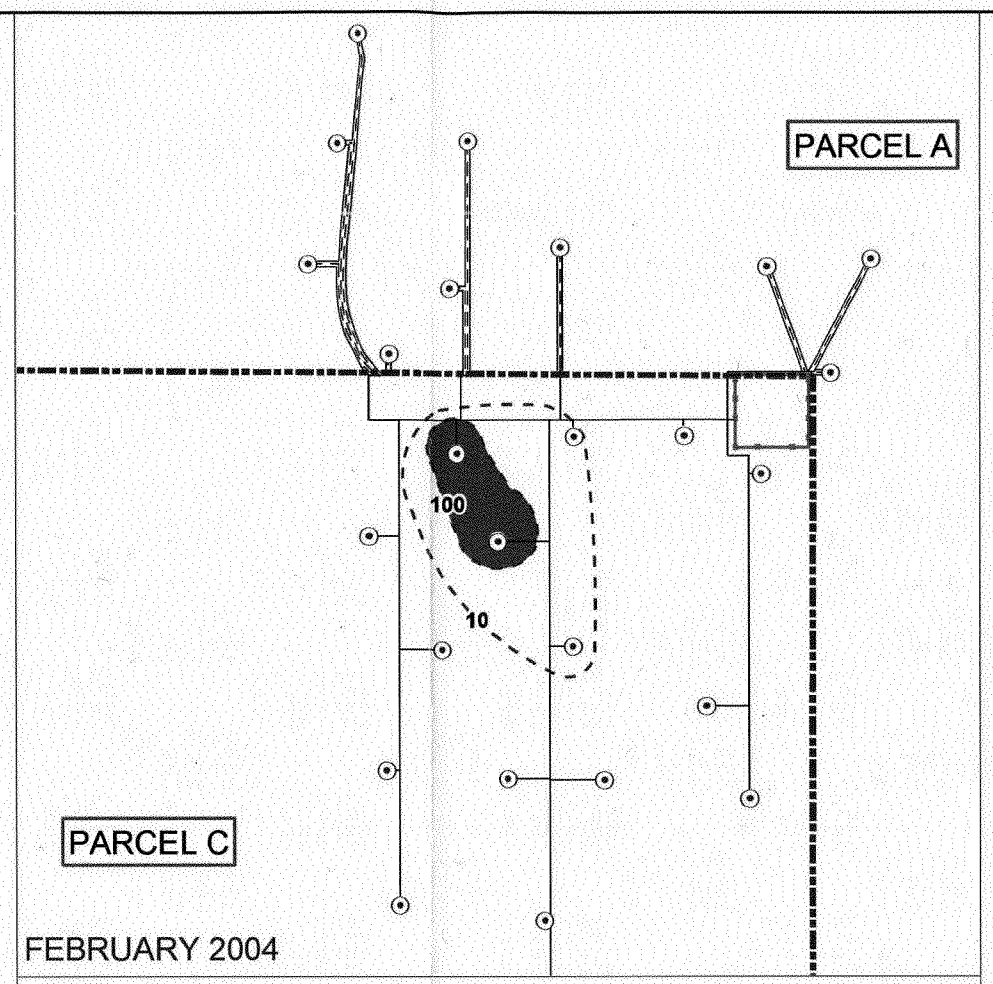

FEBRUARY 2004

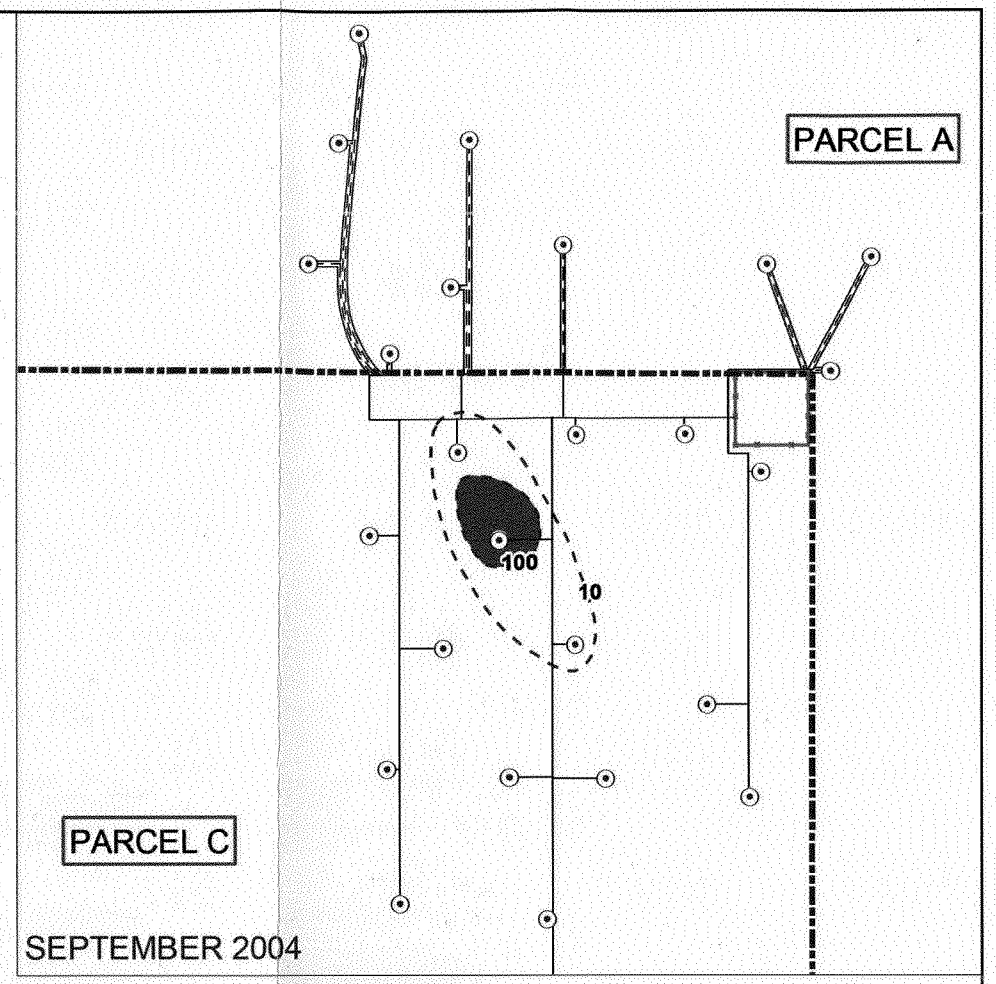

SEPTEMBER 2004

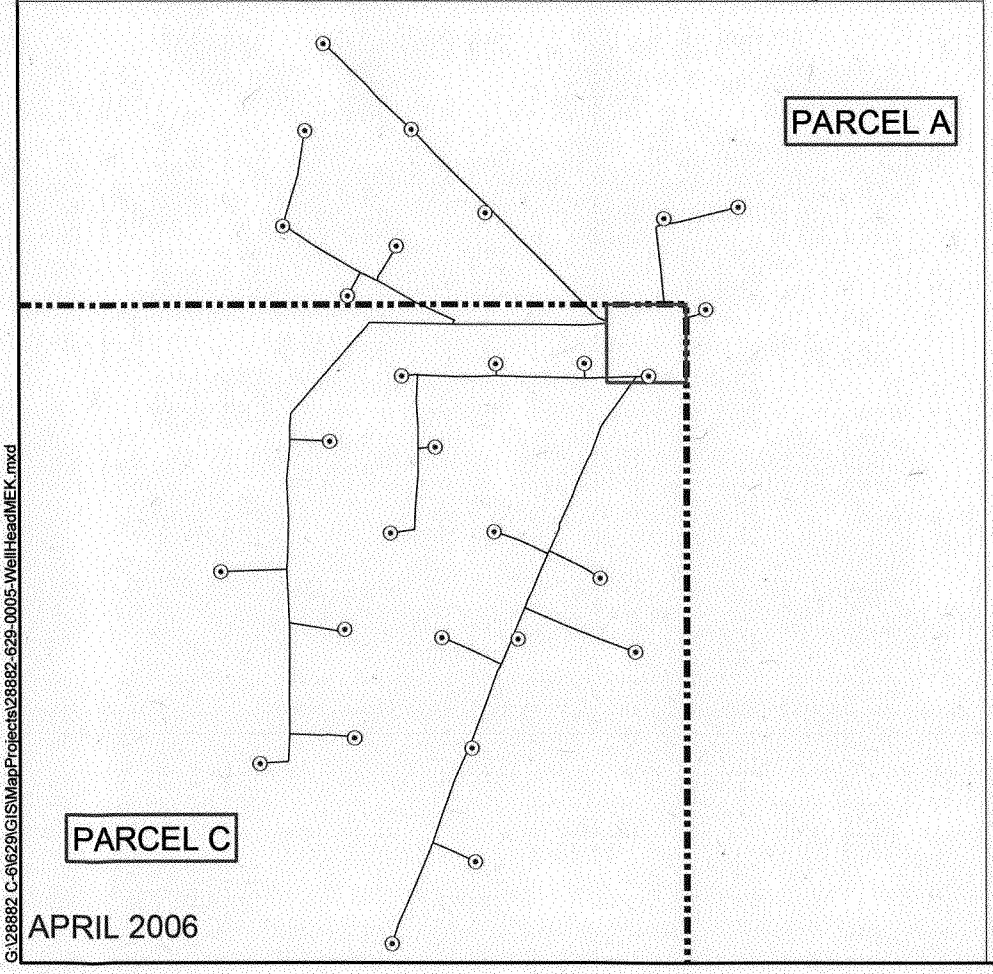

APRIL 2006

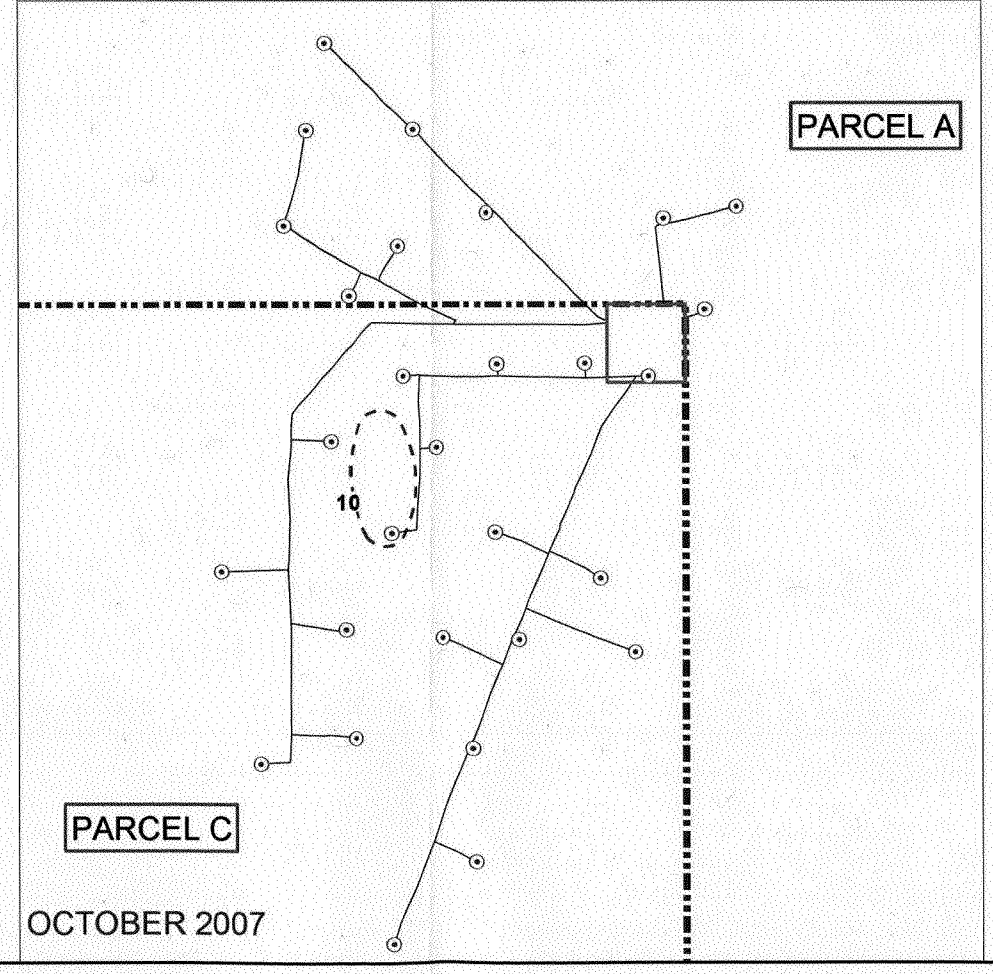

OCTOBER 2007

LEGEND

MEK : 10 - 100 PPMV

MEK : > 100 PPMV

PARCEL A/C PROPERTY LINE

VAPOR EXTRACTION WELL LOCATION

NOTES:
1. MEK CONCENTRATIONS BASED ON FIELD MEASUREMENTS USING A FLAME IONIZATION DETECTOR (FID) CALIBRATED TO 100 PPM HEXANE FOR THE YEAR 2002 DATA, AND A PHOTO IONIZATION DETECTOR (PID) CALIBRATED TO 100 PPM HEXANE BEGINNING IN 2003.
2. CONTOURS BASED ON THE LAST PID MEASURMENT COLLECTED AT THE END OF THE QUARTER.
3. ALL LOCATIONS AND DIMENSIONS ARE APPROXIMATE.

N
W E
S

0 100 200
SCALE IN FEET

HALEY & ALDRICH

BOEING CORPORATE REAL ESTATE
FORMER C-6 FACILITY
19503 S. NORMANDIE AVE.
LOS ANGELES, CALIFORNIA

BUILDING 1/36 MEK CONCENTRATION CONTOURS MARCH 2003 THROUGH OCTOBER 2007

SCALE: AS SHOWN
JULY 2008

FIGURE 5

G:\28882 C-6\629\GIS\MapProjects\28882-629-0005-WellHeadMEK.mxd

BOE-C6-0188595

GRAPH 1
MONTHLY PERCENT OPERATION

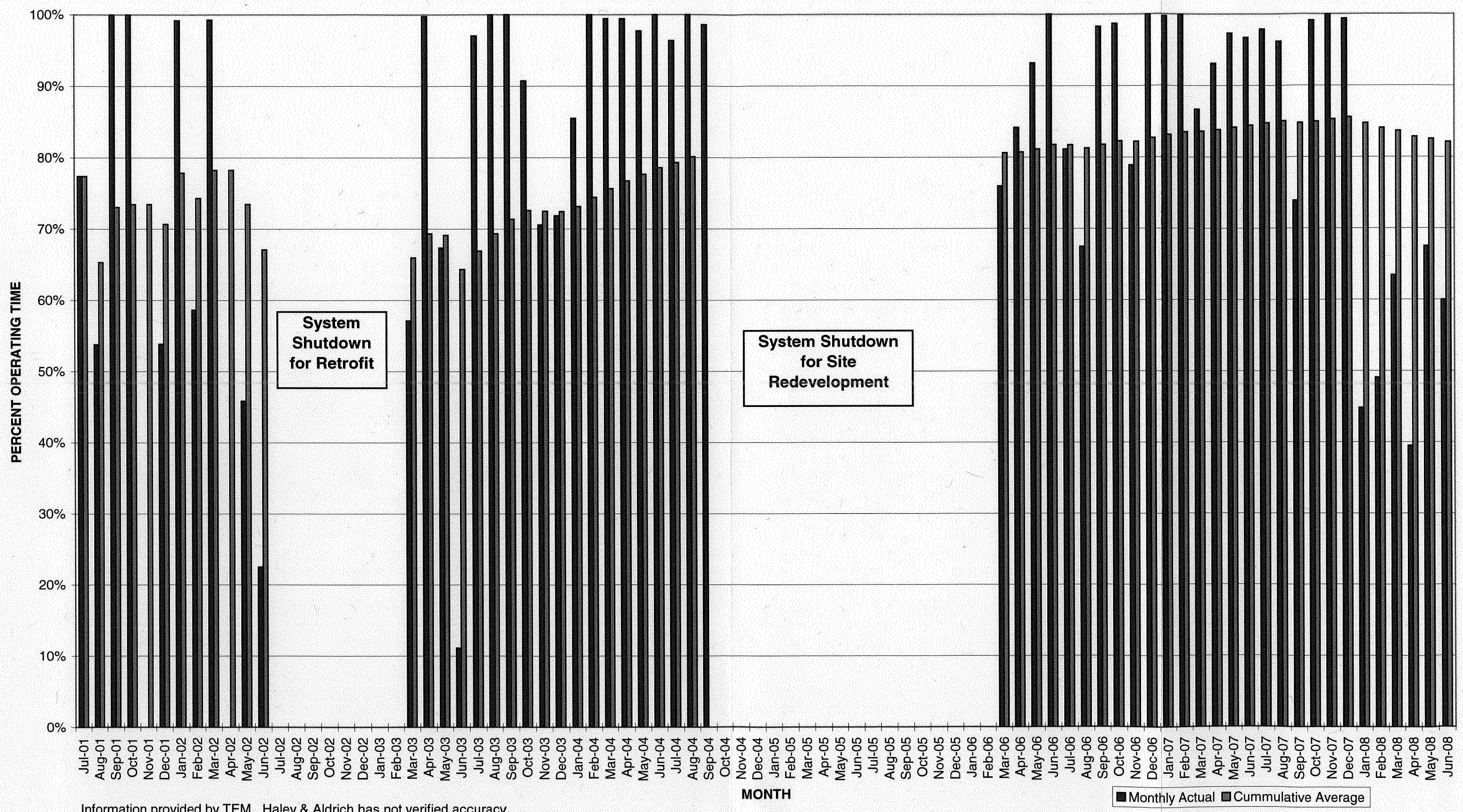

Information provided by TEM. Haley & Aldrich has not verified accuracy.

GRAPH 2
CUMULATIVE VOC MASS REMOVED

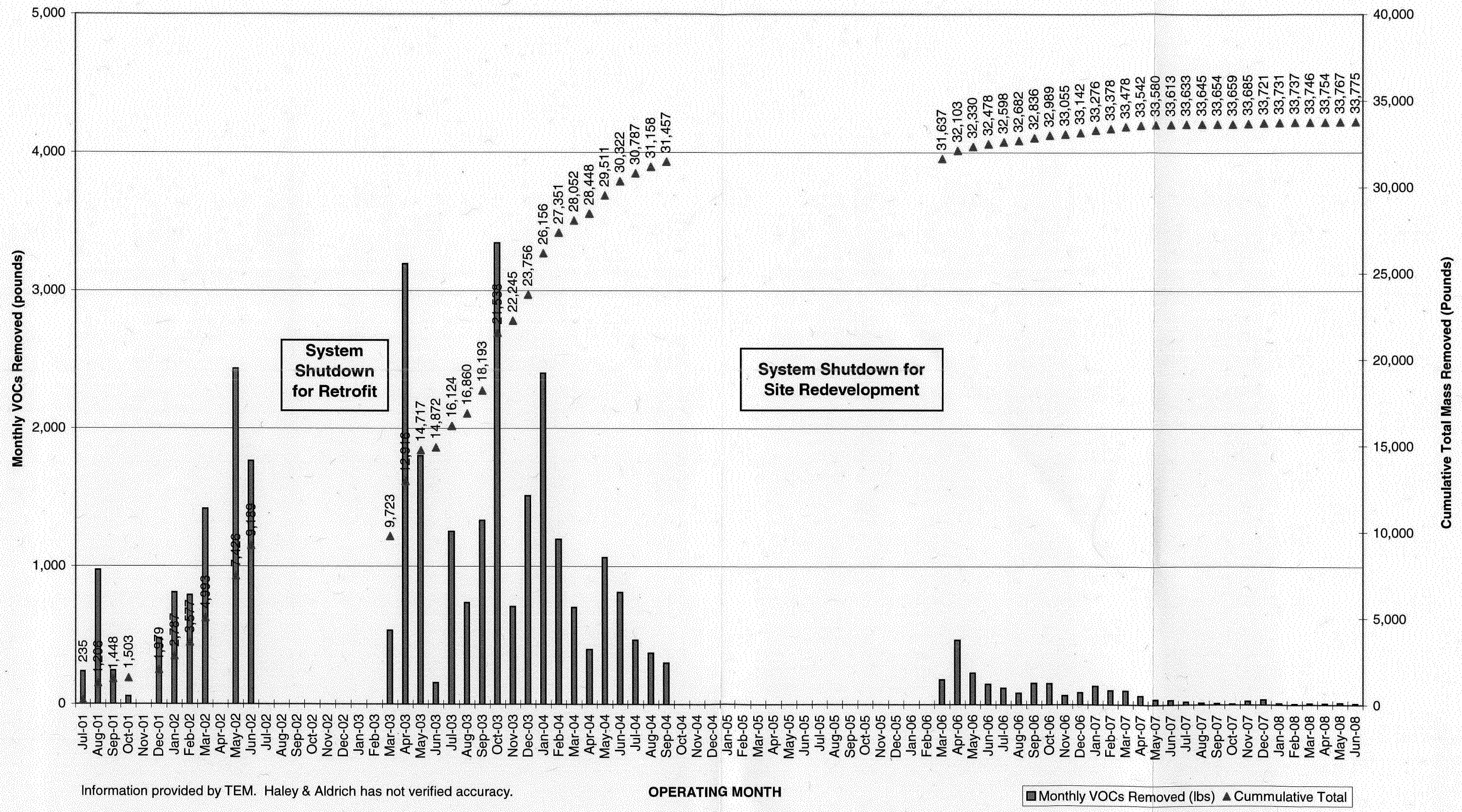

Information provided by TEM. Haley & Aldrich has not verified accuracy.

GRAPH 3
SVE SYSTEM INFLUENT CONCENTRATIONS
(Analytical Data)

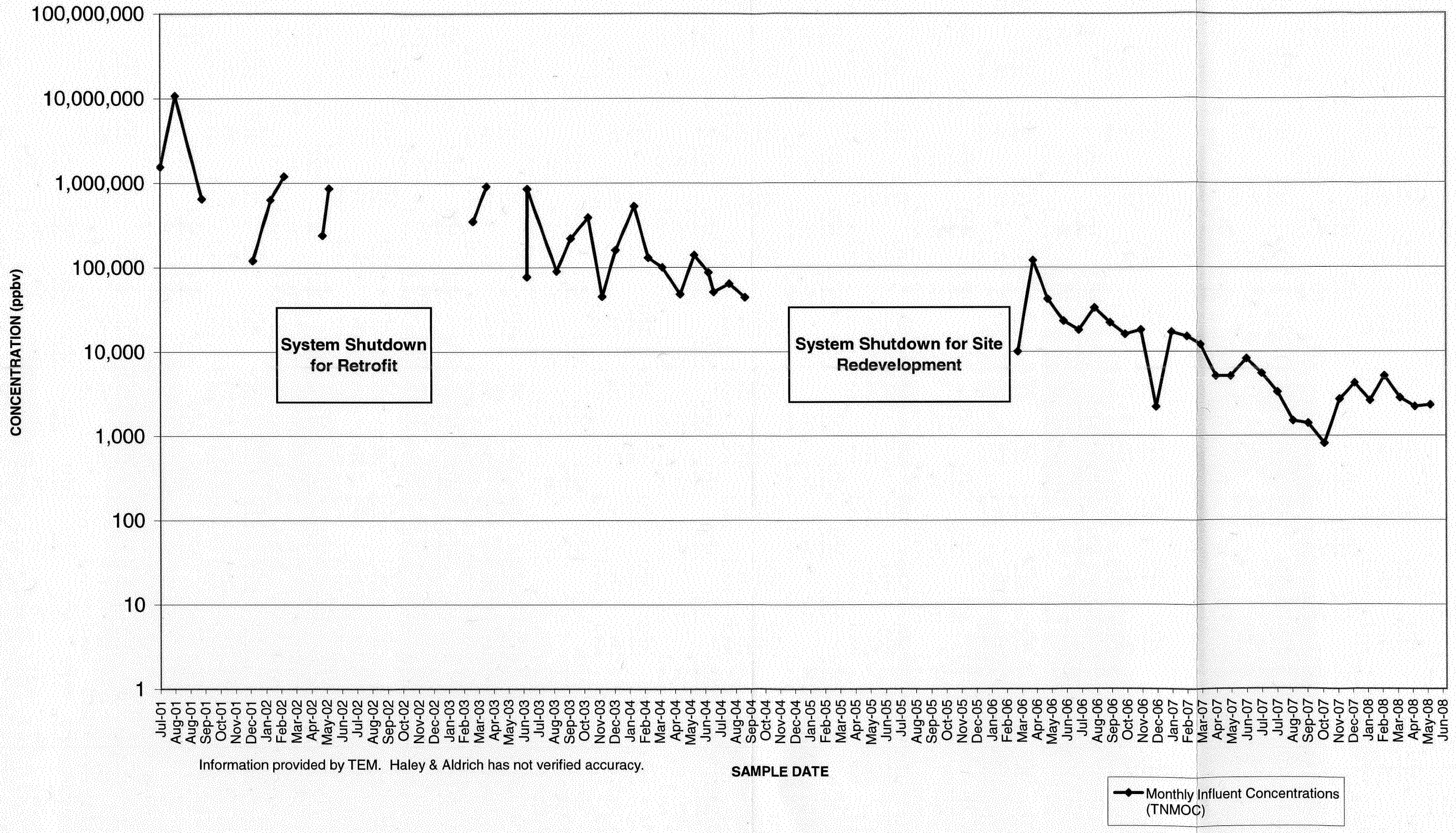

Information provided by TEM. Haley & Aldrich has not verified accuracy.