Figures

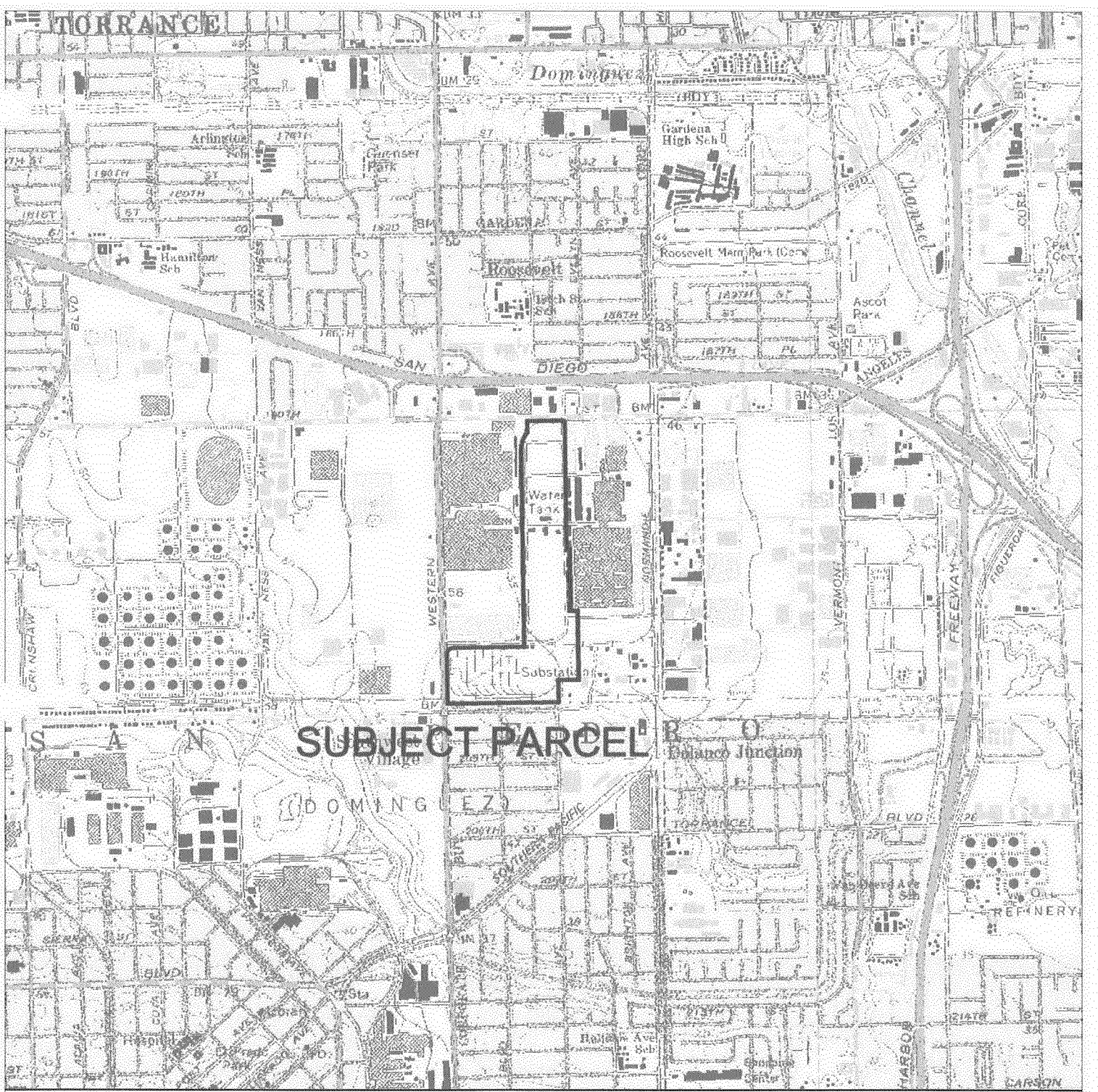

SOURCE: USGS 7.5 MINUTE TORRANCE, CALIFORNIA QUADRANGLE 1 JULY, 1981

N

0 1,000 2,000

FEET

HALLEY & ALDRICH

UNDERGROUND ENGINEERING & ENVIRONMENTAL SOLUTIONS

BOEING REALTY CORPORATION
FORMER C-6 FACILITY
LOS ANGELES, CALIFORNIA

FIGURE: 1

PARCEL B
LOCATION MAP

SCALE: AS SHOWN		PROJECT: 27285-003
DRAWN: SAL	REVIEWED: -	DATE: 21 MARCH 2002

G:\PROJECTS\ENVIRONMENTAL\27285-003\27285045.DWG

BOE-C6-0180228

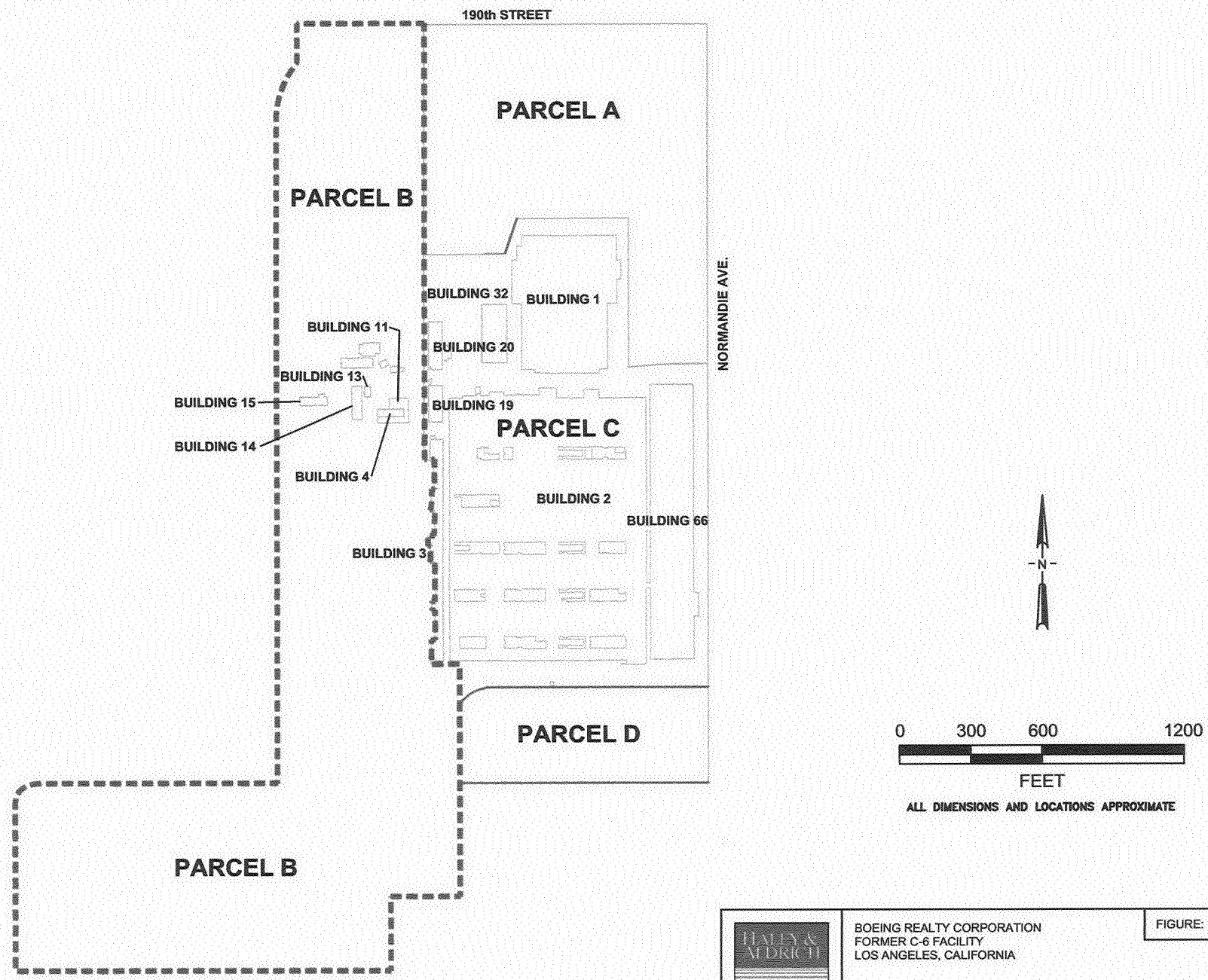

SOURCE: Kennedy/Jenks Consultants, Sampling & Analysis Plan, Boeing Realty Corporation's C-6 Facility-Parcel C, Los Angeles, California, 16 August, 2000

G:\PROJECTS\ENVIRONMENTAL\27285-003\27285046.DWG

HALEY & ALDRICH
UNDERGROUND ENGINEERING & ENVIRONMENTAL SOLUTIONS

BOEING REALTY CORPORATION
FORMER C-6 FACILITY
LOS ANGELES, CALIFORNIA

FIGURE: 2

PARCEL B
SITE PLAN

SCALE: AS SHOWN		PROJECT: 27285-003
DRAWN: SAL	REVIEWED: RLM	DATE: 21 MARCH 2002



N

0 200 400 800
FEET

G:\PROJECTS\ENVIRONMENTAL\27285-003\27285047.DWG

HALEY & ALDRICH
UNDERGROUND ENGINEERING & ENVIRONMENTAL SOLUTIONS

BOEING REALTY CORPORATION
FORMER C-6 FACILITY
LOS ANGELES, CALIFORNIA

FIGURE: 3

SURROUNDING PROPERTIES MAP

SCALE: AS SHOWN | PROJECT: 27285-003
DRAWN: SAL | REVIEWED: MM | DATE: 21 MARCH 2002

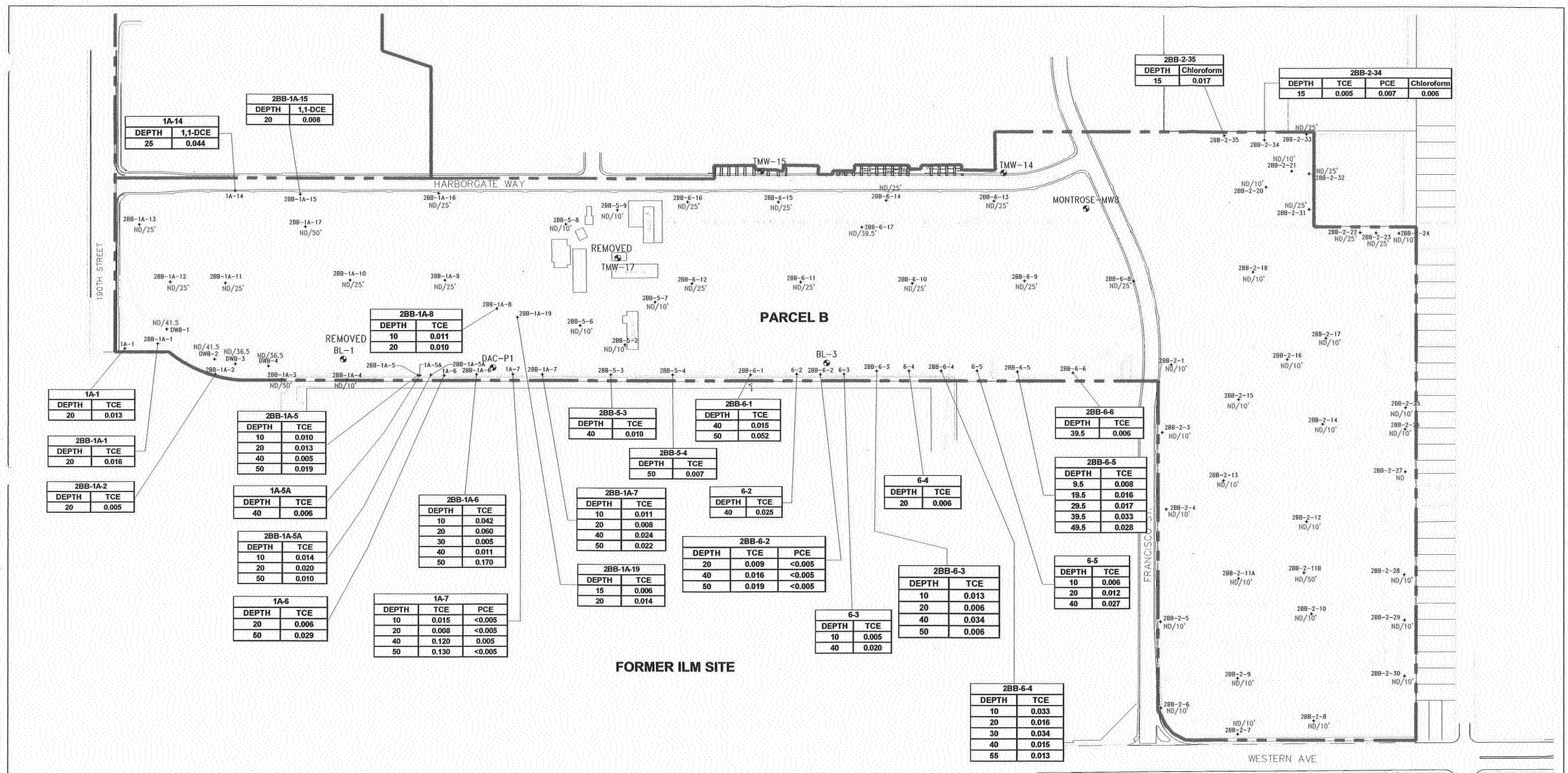

1A-14	
DEPTH	1,1-DCE
25	0.044

2BB-1A-15	
DEPTH	1,1-DCE
20	0.008

2BB-2-35	
DEPTH	Chloroform
15	0.017

2BB-2-34			
DEPTH	TCE	PCE	Chloroform
15	0.005	0.007	0.006

1A-1	
DEPTH	TCE
20	0.013

2BB-1A-1	
DEPTH	TCE
20	0.016

2BB-1A-2	
DEPTH	TCE
20	0.005

2BB-1A-5	
DEPTH	TCE
10	0.010
20	0.013
40	0.005
50	0.019

1A-5A	
DEPTH	TCE
40	0.006

2BB-1A-5A	
DEPTH	TCE
10	0.014
20	0.020
50	0.010

1A-6	
DEPTH	TCE
20	0.006
50	0.029

2BB-1A-6	
DEPTH	TCE
10	0.042
20	0.060
30	0.005
40	0.011
50	0.170

1A-7		
DEPTH	TCE	PCE
10	0.015	<0.005
20	0.008	<0.005
40	0.120	0.005
50	0.130	<0.005

2BB-1A-8	
DEPTH	TCE
10	0.011
20	0.010

2BB-1A-7	
DEPTH	TCE
10	0.011
20	0.008
40	0.024
50	0.022

2BB-1A-19	
DEPTH	TCE
15	0.006
20	0.014

2BB-5-3	
DEPTH	TCE
40	0.010

2BB-5-4	
DEPTH	TCE
50	0.007

2BB-6-1	
DEPTH	TCE
40	0.015
50	0.052

6-2	
DEPTH	TCE
40	0.025

2BB-6-2		
DEPTH	TCE	PCE
20	0.009	<0.005
40	0.016	<0.005
50	0.019	<0.005

6-3	
DEPTH	TCE
10	0.005
40	0.020

6-4	
DEPTH	TCE
20	0.006

2BB-6-3	
DEPTH	TCE
10	0.013
20	0.006
40	0.034
50	0.006

2BB-6-4	
DEPTH	TCE
10	0.033
20	0.016
30	0.034
40	0.015
55	0.013

2BB-6-5	
DEPTH	TCE
9.5	0.008
19.5	0.016
29.5	0.017
39.5	0.033
49.5	0.028

6-5	
DEPTH	TCE
10	0.006
20	0.012
40	0.027

2BB-6-6	
DEPTH	TCE
39.5	0.006

LEGEND

TMW-15	GROUNDWATER MONITORING WELL
	PARCEL BOUNDARY
	BUILDING FOOTPRINTS (FORMER)
ND	LESS THAN METHOD DETECTION LIMIT
ND / 10'	NON DETECTABLE FOR ALL ANALYTES / TOTAL DEPTH SAMPLED
1A-7	SOIL BORING
	DETECTED CONCENTRATIONS IN SOIL SAMPLES (DEPTHS IN FEET)
1,1-DCE	1,1-DICHLOROETHENE
PCE	TETRACHLOROETHENE
TCE	TRICHLOROETHENE

N

0 75 150 300

FEET

ALL DIMENSIONS AND LOCATIONS APPROXIMATE

NOTES: 1. ALL CONCENTRATIONS EXPRESSED AS mg/kg.
2. DATA PRESENTED FOR DEPTHS OF 10 FEET BGS OR GREATER.

HALEY & ALDRICH
UNDERGROUND ENGINEERING & ENVIRONMENTAL SOLUTIONS

BOEING REALTY CORPORATION
FORMER C-6 FACILITY
LOS ANGELES, CALIFORNIA

FIGURE: 4

VOC CONCENTRATIONS IN SOIL, PARCEL B

SCALE: AS SHOWN | PROJECT: 27285-003
DRAWN: SAL | REVIEWED: MM | DATE: 21 MARCH 2002

G:\PROJECTS\ENVIRONMENTAL\27285-003\27285048.DWG

BOE-C6-0180231

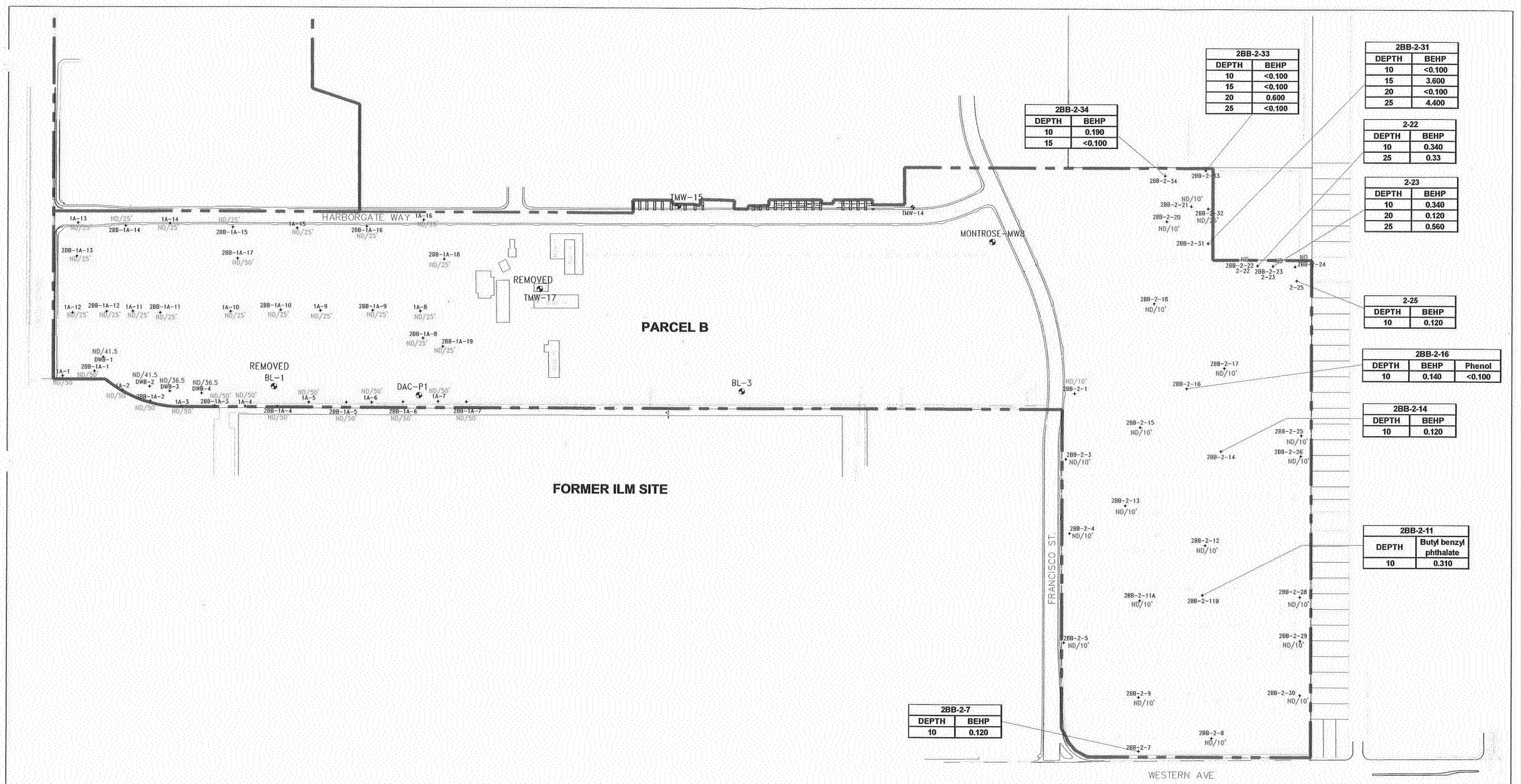

2BB-2-33	
DEPTH	BEHP
10	<0.100
15	<0.100
20	0.600
25	<0.100

2BB-2-34	
DEPTH	BEHP
10	0.190
15	<0.100

2BB-2-31	
DEPTH	BEHP
10	<0.100
15	3.600
20	<0.100
25	4.400

2-22	
DEPTH	BEHP
10	0.340
25	0.33

2-23	
DEPTH	BEHP
10	0.340
20	0.120
25	0.560

2-25	
DEPTH	BEHP
10	0.120

2BB-2-16		
DEPTH	BEHP	Phenol
10	0.140	<0.100

2BB-2-14	
DEPTH	BEHP
10	0.120

2BB-2-11	
DEPTH	Butyl benzyl phthalate
10	0.310

2BB-2-7	
DEPTH	BEHP
10	0.120

LEGEND

TMW-15	GROUNDWATER MONITORING WELL
	PARCEL BOUNDARY
	BUILDING FOOTPRINTS (FORMER)
ND	LESS THAN METHOD DETECTION LIMIT
1A-7	SOIL BORING
	DETECTED CONCENTRATIONS IN SOIL SAMPLES (DEPTHS IN FEET)
ND / 10'	NON DETECTABLE FOR SVOCs / TOTAL DEPTH SAMPLED
ND / 10'	NON DETECTABLE FOR PCBs / TOTAL DEPTH SAMPLED
BEHP	BIS (2-ETHYLHEXYL) PHTHALATE

N

0 75 150 300

FEET

ALL DIMENSIONS AND LOCATIONS APPROXIMATE

NOTES: 1. ALL CONCENTRATIONS EXPRESSED AS mg/kg.
2. DATA PRESENTED FOR DEPTHS OF 10 FEET BGS OR GREATER.

HALEY & ALDRICH
UNDERGROUND ENGINEERING & ENVIRONMENTAL SOLUTIONS

BOEING REALTY CORPORATION
FORMER C-6 FACILITY
LOS ANGELES, CALIFORNIA

FIGURE: 5

SVOC AND PCB CONCENTRATIONS IN SOIL, PARCEL B

SCALE: AS SHOWN | PROJECT: 27285-003
DRAWN: SAL | REVIEWED: MM | DATE: 21 MARCH 2002

G:\PROJECTS\ENVIRONMENTAL\27285-003\27285049.DWG

BOE-C6-0180232

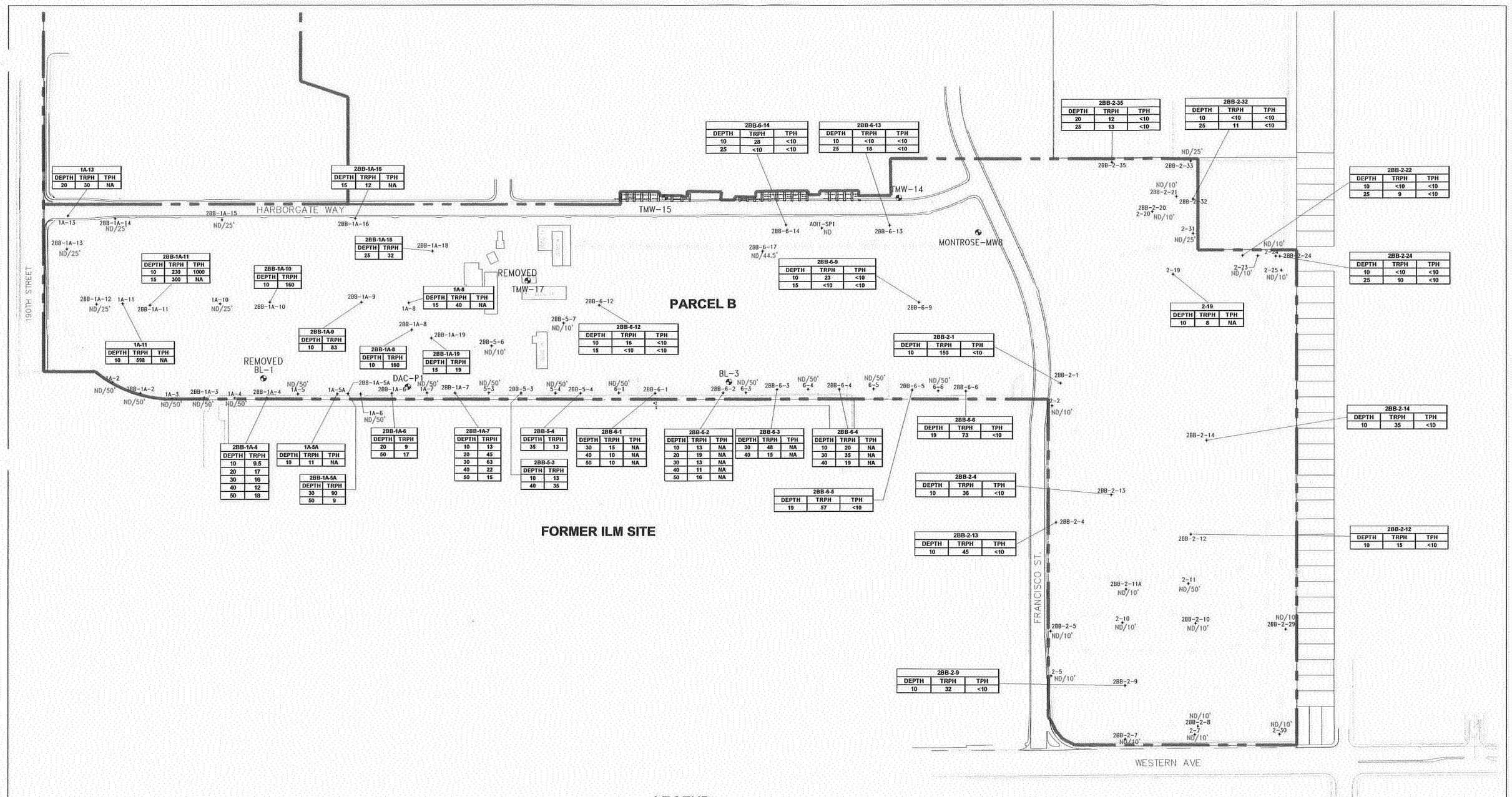

LEGEND

TMW-15	GROUNDWATER MONITORING WELL
	PARCEL BOUNDARY
	BUILDING FOOTPRINTS (FORMER)
ND	LESS THAN METHOD DETECTION LIMIT
ND / 10'	NON DETECTABLE FOR TPH/TRPH / TOTAL DEPTH SAMPLED
1A-7	SOIL BORING
	DETECTED CONCENTRATIONS IN SOIL SAMPLES (DEPTHS IN FEET)
TPH	TOTAL PETROLEUM HYDROCARBONS
TRPH	TOTAL RECOVERABLE PETROLEUM HYDROCARBONS

NOTES: 1. ALL CONCENTRATIONS EXPRESSED AS mg/kg.
2. DATA PRESENTED FOR DEPTHS OF 10 FEET BGS OR GREATER.

HALEY & ALDRICH
UNDERGROUND ENGINEERING & ENVIRONMENTAL SOLUTIONS

BOEING REALTY CORPORATION
FORMER C-6 FACILITY
LOS ANGELES, CALIFORNIA

FIGURE: 6

TPH AND TRPH CONCENTRATIONS IN SOIL, PARCEL B

SCALE: AS SHOWN
PROJECT: 27285-003
DRAWN: SAL
REVIEWED: MM
DATE: 21 MARCH 2002

G:\PROJECTS\ENVIRONMENTAL\27285-003\27285050.DWG

BOE-C6-0180233

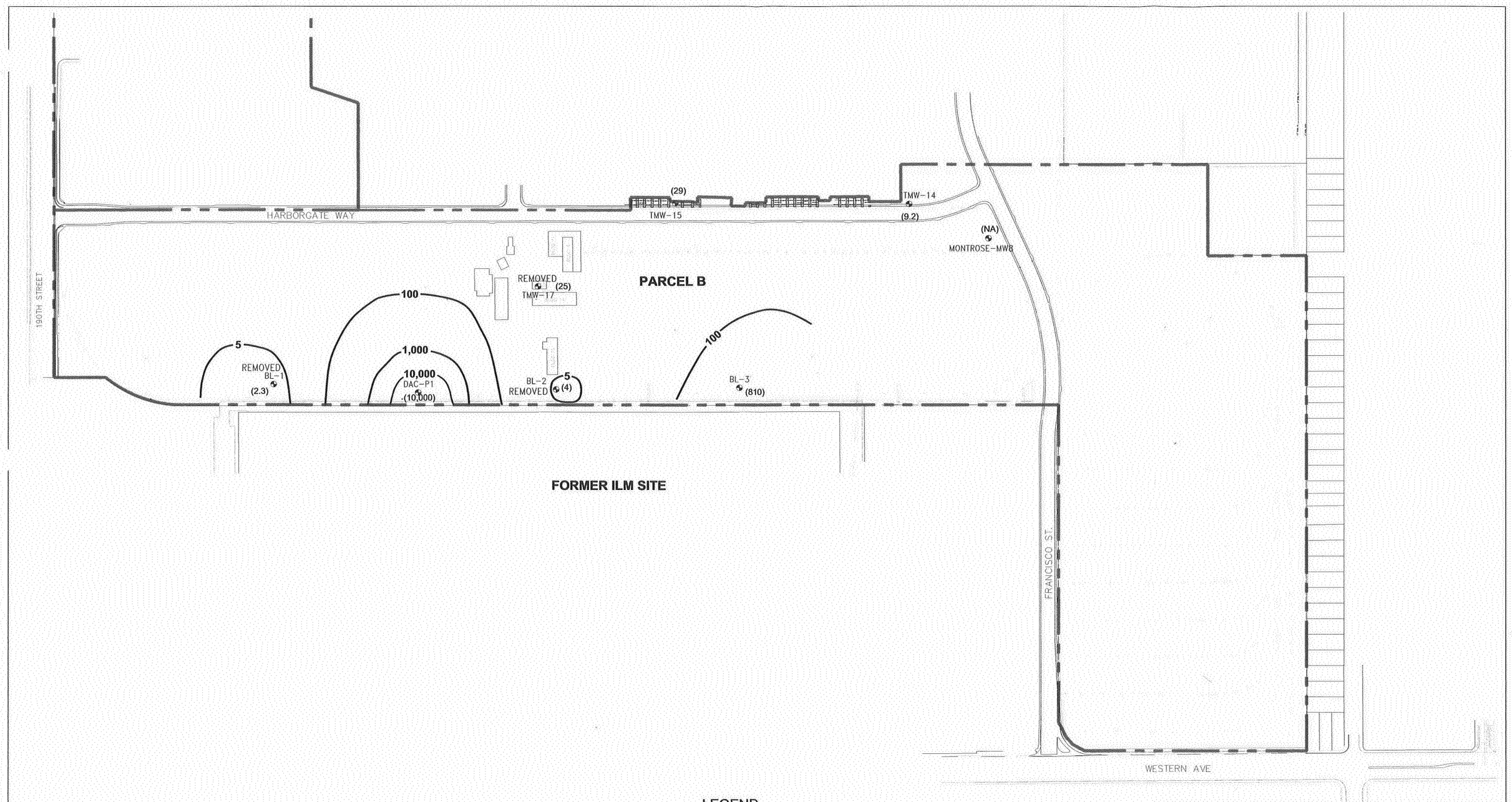

LEGEND

(25)	GROUNDWATER MONITORING WELL AND TCE CONCENTRATIONS
	PARCEL B BOUNDARY
	BUILDING FOOTPRINTS (FORMER)
1,000	TCE ISOCONCENTRATION CONTOUR
NA	NOT ANALYZED

N

0 75 150 300

FEET

ALL DIMENSIONS AND LOCATIONS APPROXIMATE

SOURCE: GROUNDWATER MONITORING REPORT ANNUAL EVENT JANUARY / FEBRUARY, 2001

G:\PROJECTS\ENVIRONMENTAL\27285-003\27285051.DWG

NOTE: ALL CONCENTRATIONS EXPRESSED AS ug/L

HALEY & ALDRICH

UNDERGROUND ENGINEERING & ENVIRONMENTAL SOLUTIONS

BOEING REALTY CORPORATION
FORMER C-6 FACILITY
LOS ANGELES, CALIFORNIA

FIGURE: 7

TCE CONCENTRATIONS IN SHALLOW GROUNDWATER, PARCEL B

SCALE: AS SHOWN | PROJECT: 27285-003

DRAWN: SAL | REVIEWED: MM | DATE: 21 MARCH 2002

BOE-C6-0180234