Figures

MONTGOMERY WATSON

MONTGOMERY WATSON

C-6 FACILITY MAP

FIG. 1

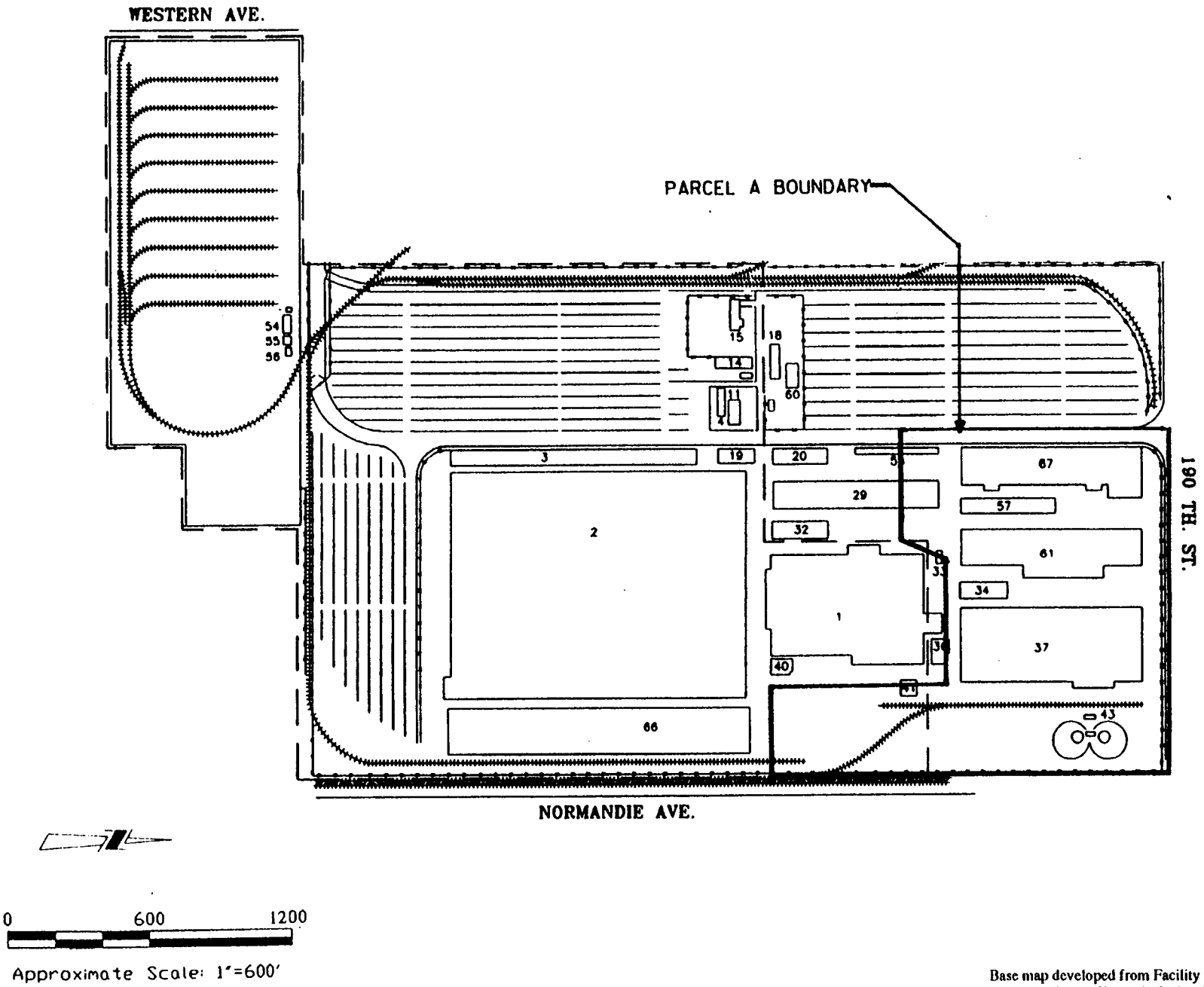

Base map developed from Facility Layout and Subject Property Map by Kennedy/Jenks Consultants, May 1996.

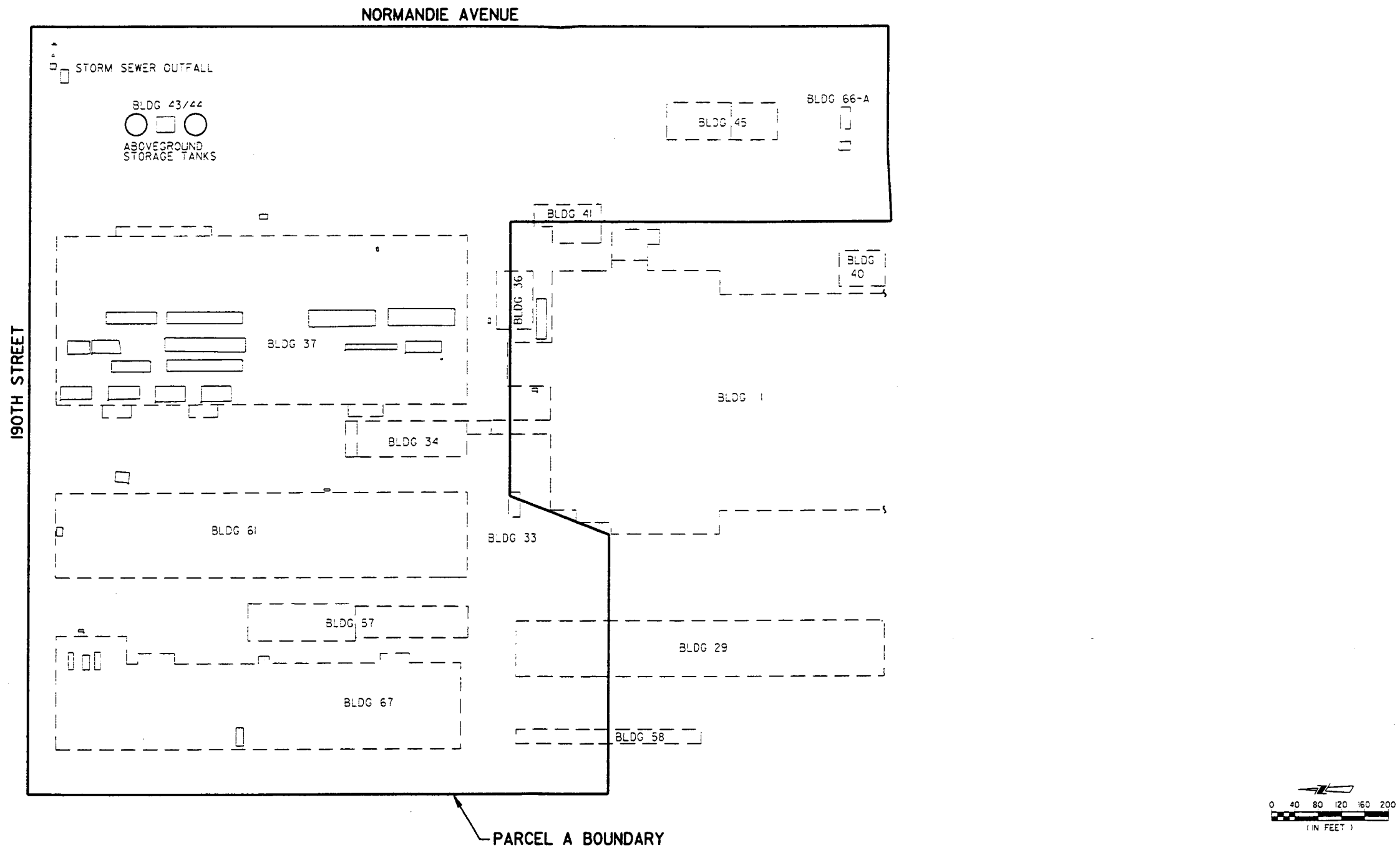

BASE MAP DEVELOPED FROM TAIT & ASSOCIATES INC. SURVEY DRAWING DATED 10/22/96.

REV	DATE	BY	DESCRIPTION

SCALE: AS SHOWN

DESIGNED
DRAWN N. CHRAKIAN
CHECKED S. REINERS

SUBMITTED
PROJECT ENGINEER R. C. E. NO. DATE
RECOMMENDED
MONTGOMERY WATSON R. C. E. NO. DATE

MONTGOMERY WATSON
Pasadena, California

APPROVED DATE
APPROVED DATE

BOEING REALTY CORPORATION
PARCEL A
SITE MAP

SHEET FIG. 2 OF • SHEETS

JOB No. • FILE No. •

BOE-C6-0133802

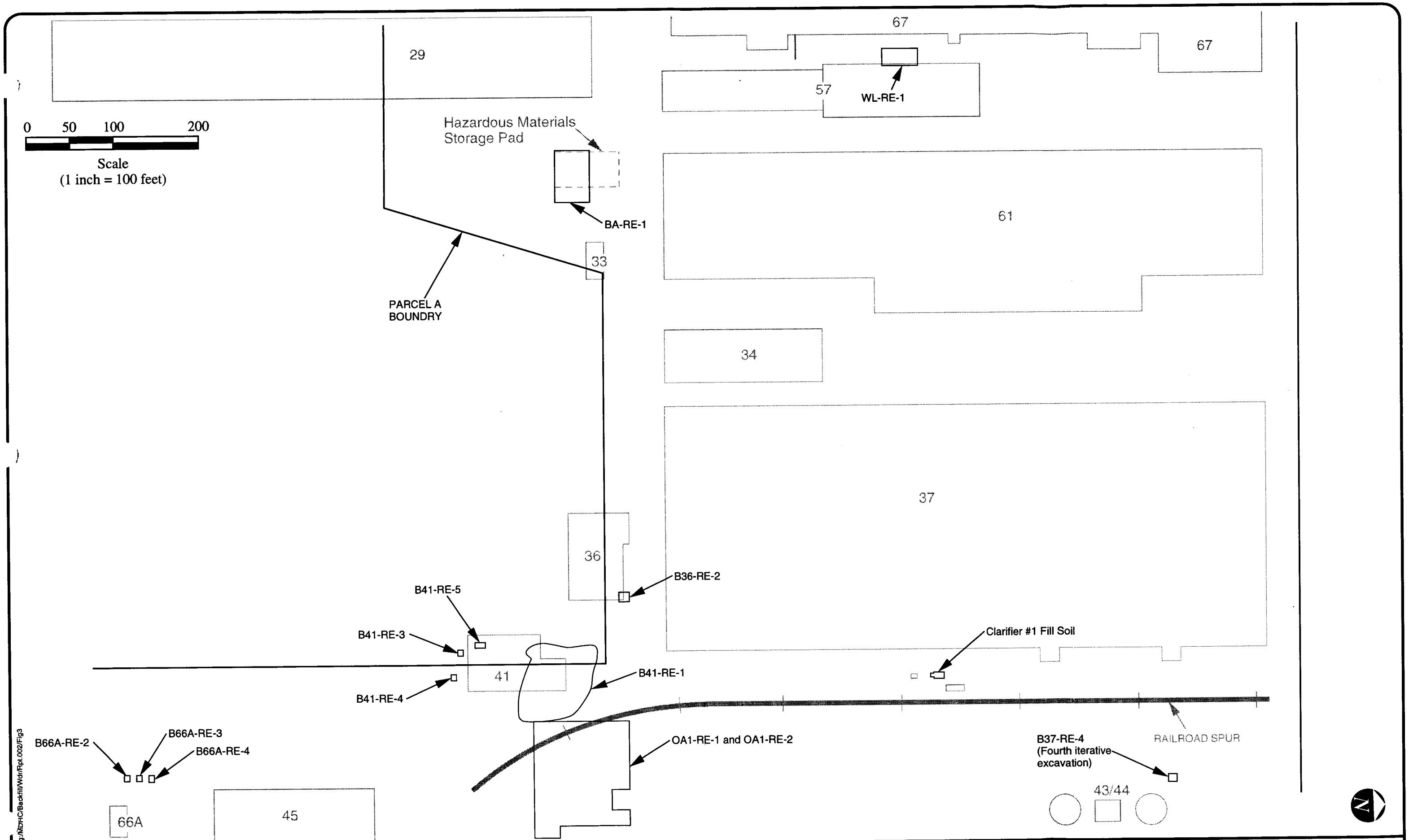

BOEING REALTY CORPORATION
C-6 FACILITY

Remedial Excavation Locations

FIGURE 3

FIGURE 4
Soil Screening Evaluation Process

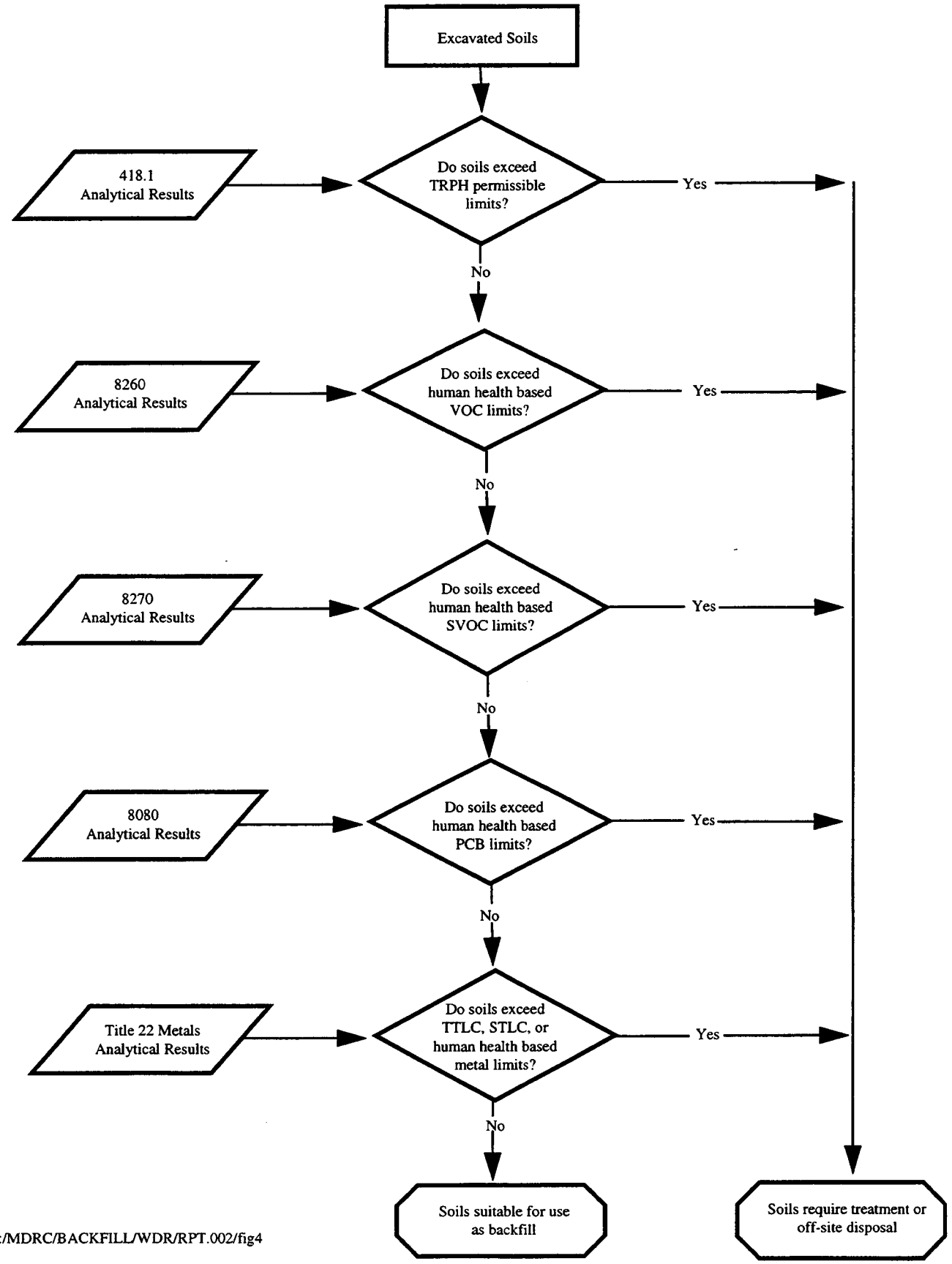

g:/MDRC/BACKFILL/WDR/RPT.002/fig4