VESTING TENTATIVE TRACT NO. 52172

IN THE CITY OF LOS ANGELES, COUNTY OF LOS ANGELES, STATE OF CALIFORNIA FOR SUBDIVISION PURPOSES ONLY

LEGAL DESCRIPTION:

THAT PORTION OF RANCHO SAN PEDRO, IN THE CITY OF LOS ANGELES, COUNTY OF LOS ANGELES, STATE OF CALIFORNIA, DESCRIBED AS FOLLOWS:

BEGINNING AT A POINT IN THE WEST LINE OF THE 50-FOOT RIGHT-OF-WAY OF THE PACIFIC ELECTRIC RAILWAY COMPANY ADJOINING NORMANDIE AVENUE ON THE WEST, DISTANT NORTHERLY 780 FEET MEASURED AT RIGHT ANGLES FROM THE EASTERLY PROLONGATION OF THE NORTHERLY LINE OF LOT 9 IN BLOCK 72 OF TRACT NO. 4882, IN THE CITY OF LOS ANGELES, COUNTY OF LOS ANGELES, STATE OF CALIFORNIA, AS PER MAP RECORDED IN BOOK 58 PAGES 80, ET SEQ., OF MAPS, IN THE OFFICE OF THE COUNTY RECORDER OF SAID LOS ANGELES COUNTY, AS DESCRIBED IN THAT CERTAIN DEED TO THE UNITED STATES OF AMERICA, RECORDED AS DOCUMENT NO. 1720 IN BOOK 40472 PAGE 23 OF OFFICIAL RECORDS, OF SAID LOS ANGELES COUNTY; THENCE WESTERLY ALONG THE LINE DESCRIBED IN PARCEL "A" OF SAID DEED RECORDED IN BOOK 40472 PAGE 23, OFFICIAL RECORDS, PARALLEL WITH THE NORTH LINE OF SAID LOT 9 AND ITS PROLONGATIONS, 1050 FEET; THENCE SOUTH 0 DEGREES 02 MINUTES 40 SECONDS EAST ALONG THE LINE DESCRIBED IN SAID PARCEL "A", 780 FEET; THENCE NORTH 89 DEGREES 58 MINUTES 31 SECONDS WEST ALONG THE LINE DESCRIBED IN SAID PARCEL "A", 1887.60 FEET TO THE EASTERLY LINE OF WESTERN AVENUE, 80 FEET WIDE, AS SHOWN ON RIGHT-OF-WAY, FILED IN BOOK 32 PAGE 47 OF RECORD OF SURVEYS OF SAID LOS ANGELES COUNTY; THENCE NORTH 0 DEGREES 22 MINUTES 04 SECONDS WEST 1230.35 FEET ALONG SAID EASTERLY LINE OF WESTERN AVENUE TO THE SOUTHWESTERN TERMINUS OF THAT CERTAIN COURSE DESCRIBED IN PARCEL NO. 1 OF THE QUITCLAIM DEED OF HARVEY ALUMINUM, INC. RECORDED IN BOOK D-588 PAGE 798, OFFICIAL RECORDS OF SAID LOS ANGELES COUNTY, HAVING A BEARING OF SOUTH 88 DEGREES 37 MINUTES 56 SECONDS WEST AND A DISTANCE OF 10.00 FEET; THENCE NORTH 88 DEGREES 37 MINUTES 56 SECONDS EAST 10.00 FEET; THENCE CONTINUE ALONG THE LINE DESCRIBED IN PARCEL NO. 1 OF SAID DEED, RECORDED IN BOOK D-588 PAGE 798 OF SAID OFFICIAL RECORDS, SOUTH 0 DEGREES 22 MINUTES 04 SECONDS EAST 1172.51 FEET; THENCE NORTH 89 DEGREES 37 MINUTES 56 SECONDS EAST 8.55 FEET; THENCE SOUTH 0 DEGREES 22 MINUTES 04 SECONDS EAST 84.12 FEET; THENCE SOUTH 43 DEGREES 11 MINUTES 14 SECONDS EAST 158.41 FEET; THENCE NORTH 89 DEGREES 58 MINUTES 41 SECONDS EAST 960.03 FEET TO THE SOUTHWEST CORNER OF PARCEL 2 OF SAID QUITCLAIM DEED, RECORDED IN BOOK D-588 PAGE 798, OFFICIAL RECORDS; THENCE NORTH 89 DEGREES 58 MINUTES 11 SECONDS EAST ALONG THE SOUTHERLY LINE OF SAID PARCEL NO. 2, 33.60 FEET; THENCE ALONG THE EASTERLY LINE OF SAID PARCEL NO. 2, NORTH 0 DEGREES 02 MINUTES 13 SECONDS WEST 2731.90 FEET TO THE BEGINNING OF A TANGENT CURVE CONCAVE SOUTHEASTERLY, HAVING A RADIUS OF 403.00 FEET; THENCE NORTHEASTERLY ALONG THE ARC OF SAID CURVE THROUGH A CENTRAL ANGLE OF 39 DEGREES 15 MINUTES 34 SECONDS, A DISTANCE OF 276.14 FEET TO A POINT, A RADIAL THROUGH SAID POINT BEARS NORTH 50 DEGREES 36 MINUTES 38 SECONDS WEST; THENCE LEAVING SAID CURVE, NORTH 0 DEGREES 02 MINUTES 44 SECONDS WEST 161.13 FEET TO A POINT IN THE SOUTHERLY LINE OF 190TH STREET, 88 FEET WIDE, AS SHOWN IN BOOK 32 PAGE 47 OF RECORD OF SURVEYS OF SAID LOS ANGELES COUNTY; SAID POINT BEING THE NORTHEASTERLY CORNER OF PARCEL NO. 2 OF SAID QUITCLAIM DEED, RECORDED IN BOOK D-588 PAGE 798, OFFICIAL RECORDS; THENCE ALONG THE SOUTHERLY LINE OF 190TH STREET, NORTH 89 DEGREES 56 MINUTES 49 SECONDS EAST 1729.94 FEET TO AN INTERSECTION WITH THE WESTERLY LINE OF SAID FIRST-MENTIONED 50 FOOT RIGHT-OF-WAY OF THE PACIFIC ELECTRIC RAILWAY COMPANY; THENCE ALONG SAID WESTERLY LINE OF SAID THE POINT OF BEGINNING.

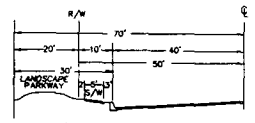

TYPICAL STREET SECTION 190TH STREET (NTS)

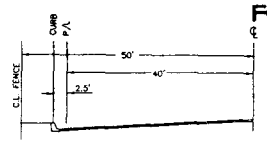

TYPICAL STREET SECTION WESTERN AVENUE (NTS)

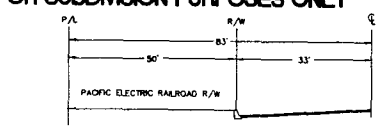

TYPICAL STREET SECTION NORMANDIE AVENUE (NTS)

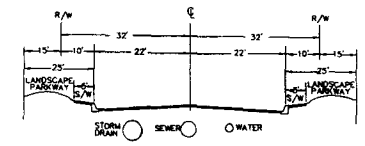

TYPICAL STREET SECTION 'A', 'B' & 'C' STREET (NTS)

LAND SURVEYOR

TAIT & ASSOCIATES
1100 TOWN & COUNTRY RD., #1200
ORANGE, CA 92868
(714) 560-8200

LARRY WALKER L.S. 4463
REGISTRATION EXP 9/30/01

LAND USAGE

EXISTING LAND USAGE MANUFACTURING/ASSEMBLY
PROPOSED LAND USAGE INDUSTRIAL & COMMERCIAL

ZONING

EXISTING ZONE M3-1 AND C-2
PROPOSED ZONE M3-1 AND C-2

AREA SUMMARY

1. GROSS AREA (TO CENTERLINE OF ABUTTING STREET) 7,823,693 S.F. 172.4800 AC.
2. NET AREA (PER TITLE REPORT DESCRIPTION) 7,440,879 S.F. 170.8181 AC.

RECORD OWNER AND SUBDIVIDER

BOEING REALTY CORPORATION
4060 LAKEWOOD BLVD., 6TH FLOOR
LONG BEACH, CA 90808-1700
(310) 627-3014

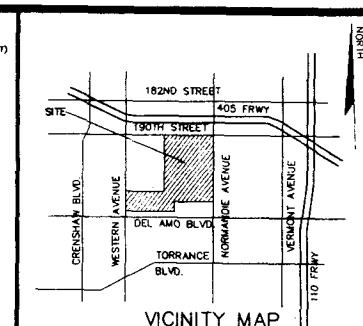

VICINITY MAP
NO SCALE

EXISTING SITE

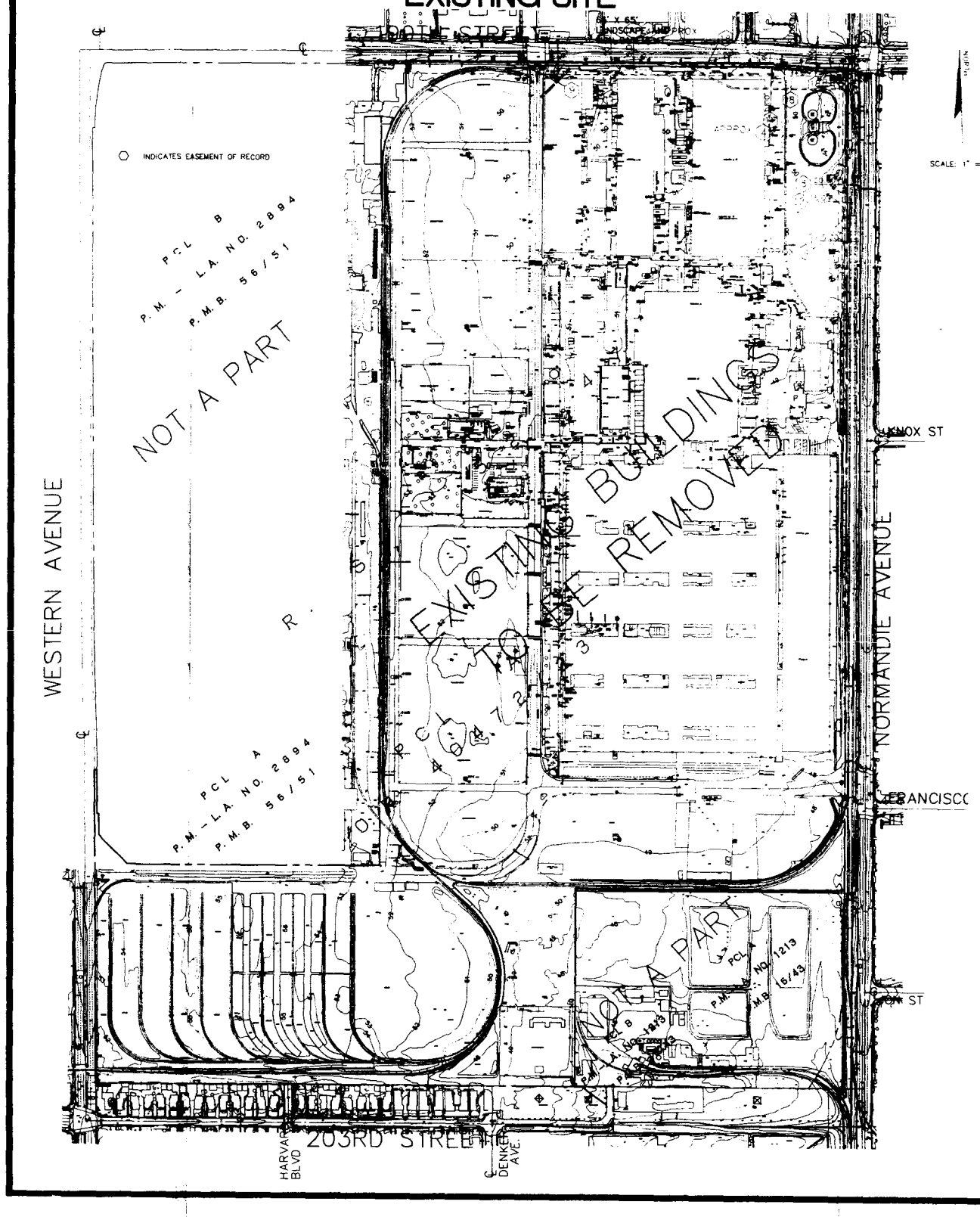

PROPOSED SITE

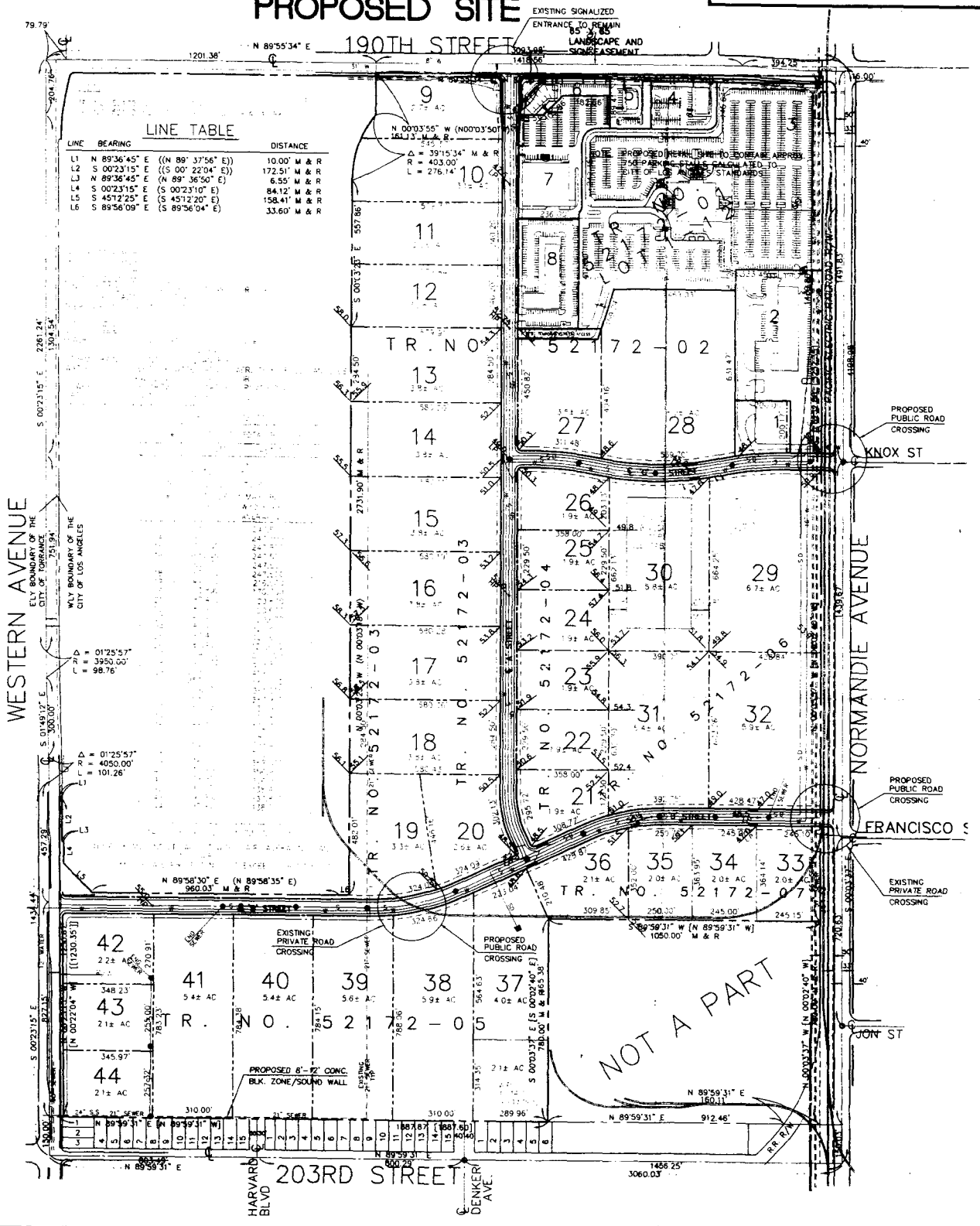

NO	DESCRIPTION	BY	DATE	CHK
1	REV. LOTS & SITE PLAN	GBS	2/4/98	
2	REV. LOTS & SITE PLAN	GBS	1/5/98	
3	REV. LOTS & SITE PLAN	GBS	12/19/97	
4	REV. LOTS AND STREETS	GBS	10/23/97	
5	REV. LOTS AND STREETS	GBS	3/14/97	
6	REVISED MAP APPLICATION	GBS	2/4/98	

CITY REVISIONS

TITLE: VESTING TENTATIVE TRACT NO. 52172

PROJECT: BOEING REALTY CORP. 4060 LAKEWOOD BLVD. 6TH FLOOR LONG BEACH, CA 90808-1700 HARBOR GATEWAY LOS ANGELES, CA

DRAWN: R.W.K.
DATE: 10/30/97
CHECKED: G.B.S.
DATE: 10/30/97
REVISED: 2/4/98
DATE: 2/4/98
JOB NO: SP-3269

TAIT & ASSOCIATES INC.
1100 TOWN & COUNTRY ROAD
SUITE 1200
ORANGE, CA 92868
(714) 560-8200
(714) 560-8211 FAX

1 OF 1

BOE-C6-0130712