FIGURES

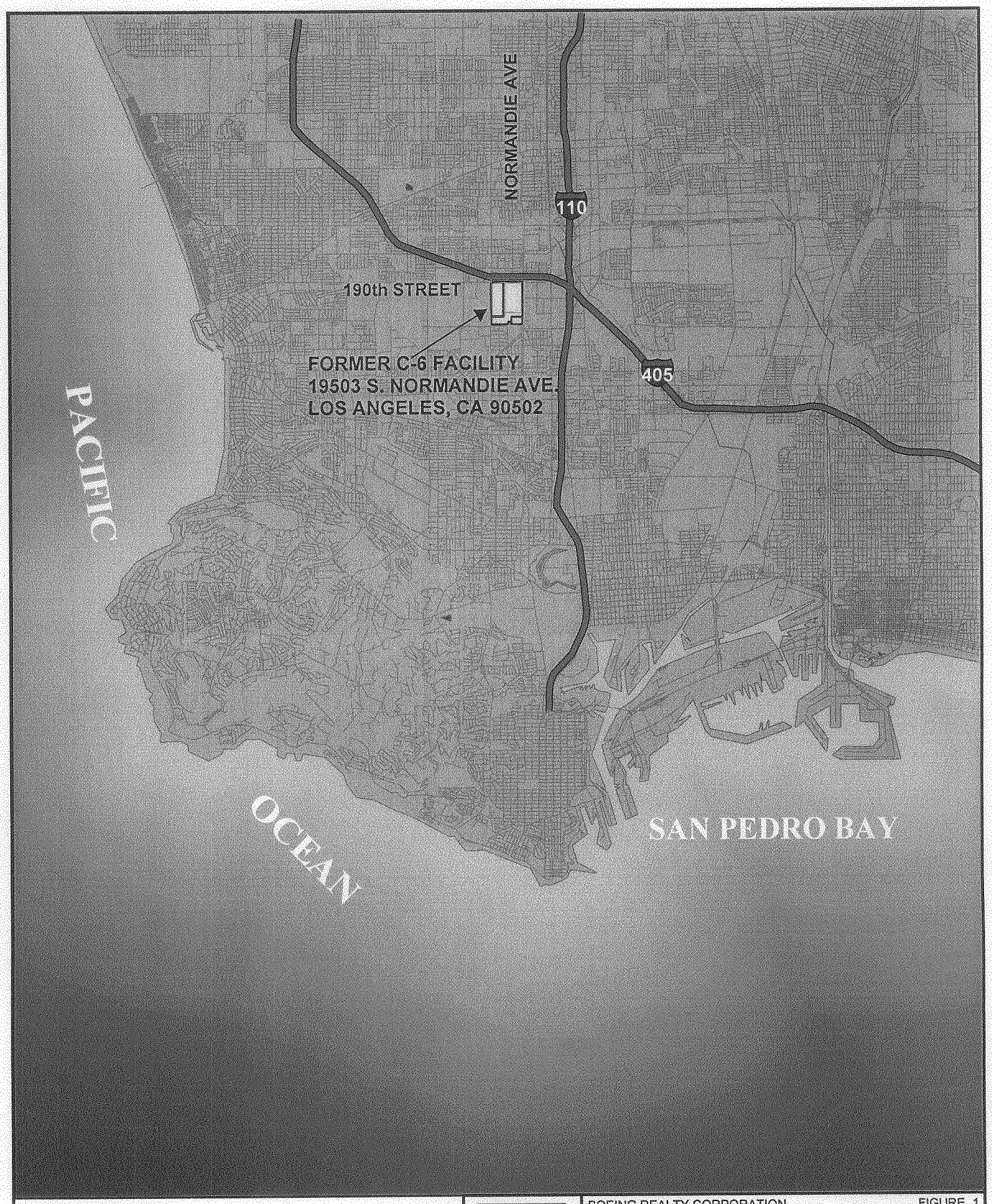

N

2 1 0 2 Miles

29125-002

HALEY & ALDRICH

UNDERGROUND ENGINEERING & ENVIRONMENTAL SOLUTIONS

BOEING REALTY CORPORATION
FORMER C-6 FACILITY
LOS ANGELES, CALIFORNIA

FIGURE 1

SITE LOCATION PLAN

SCALE AS SHOWN

NOVEMBER 2002

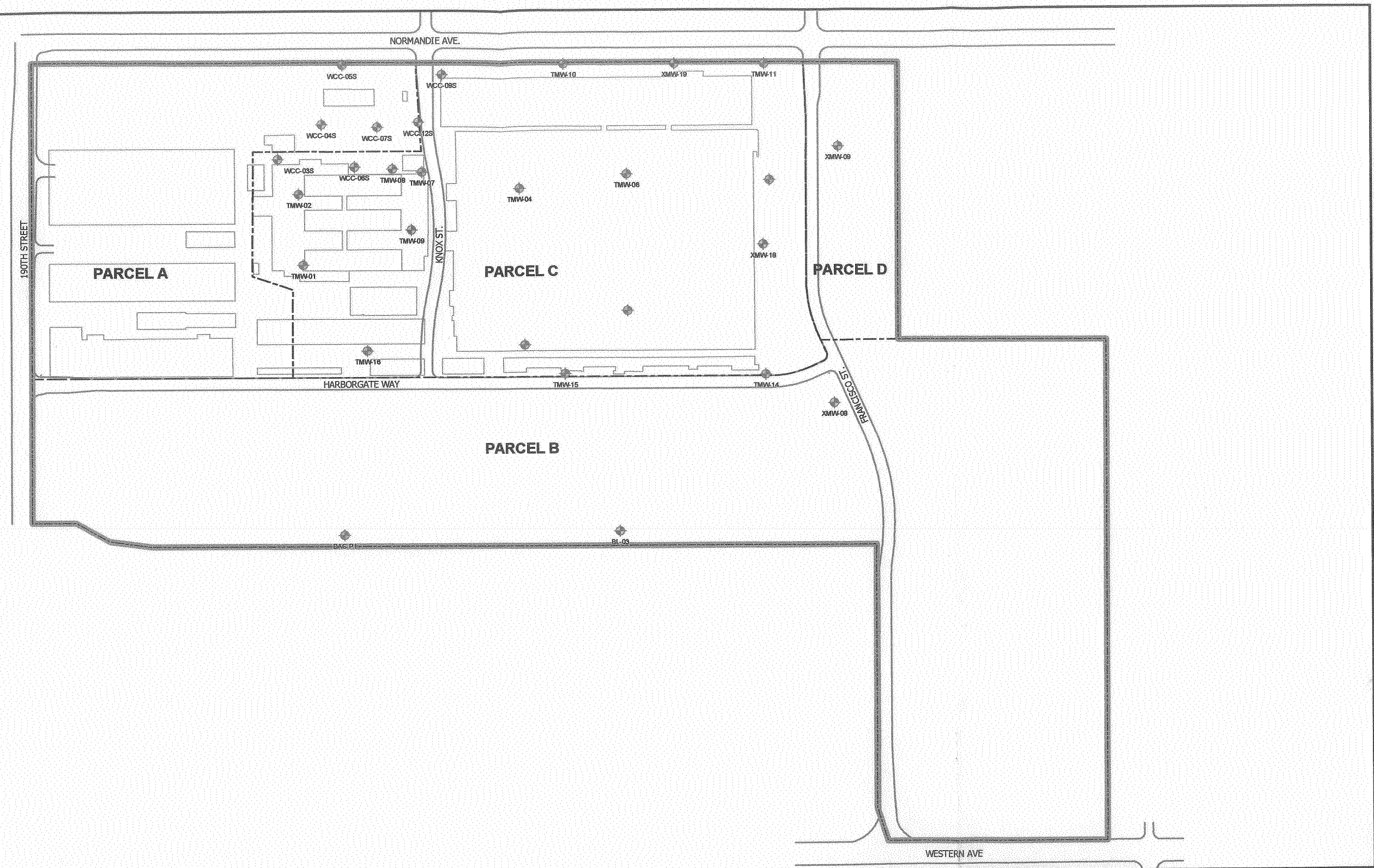

Legend

WCC-6S — Groundwater Monitoring Well Location

TMW-02 — Groundwater Monitoring Well Sampled in September 2002

Property Boundary

Parcel Boundary

Former Building Location

N

All Locations and Dimensions are Approximate

HALEY & ALDRICH

UNDERGROUND ENGINEERING & ENVIRONMENTAL SOLUTIONS

BOEING REALTY CORPORATION
FORMER C-6 FACILITY
LOS ANGELES, CALIFORNIA

FIGURE 2

SITE PLAN SHOWING GROUND-WATER MONITORING WELLS SAMPLED IN SEPTEMBER 2002

SCALE AS SHOWN

NOVEMBER 2002

29125-002

BOE-C6-0130302

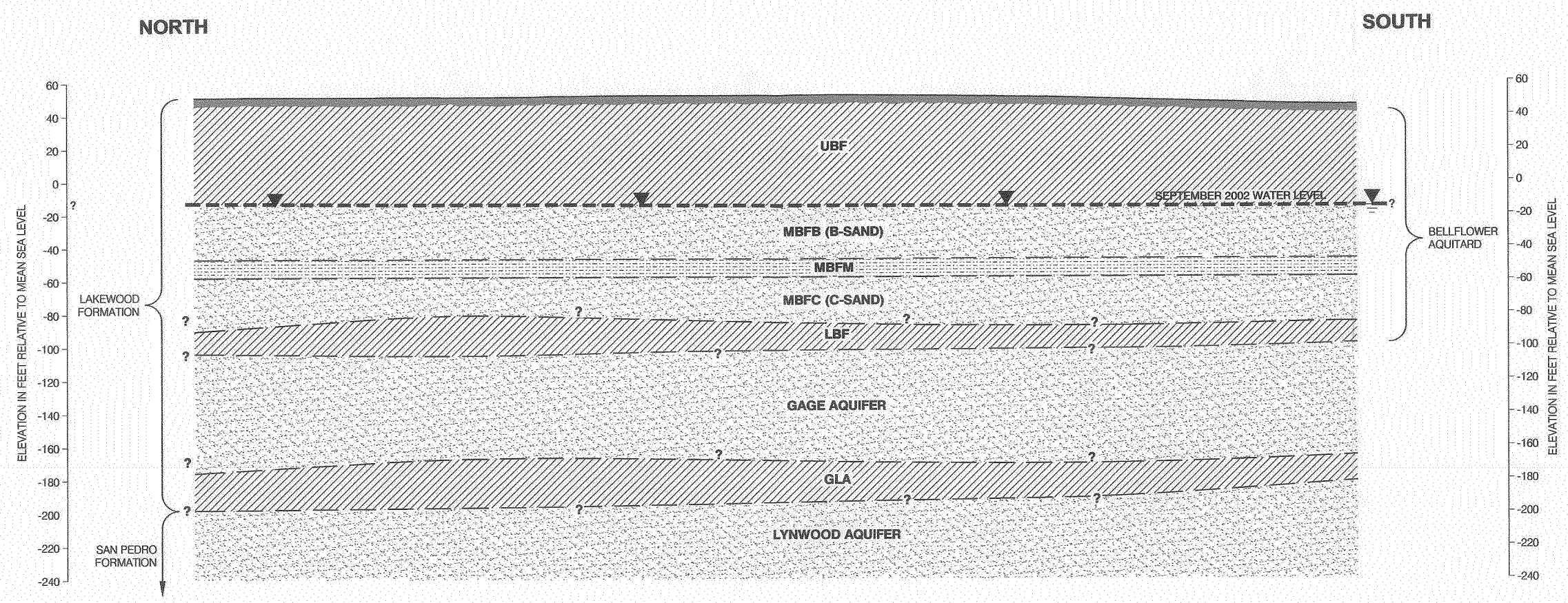

STRATIGRAPHIC UNITS

UBF	UPPER BELLFLOWER AQUITARD
MBFB	MIDDLE BELLFLOWER B SAND
MBFM	MIDDLE BELLFLOWER MUD
MBFC	MIDDLE BELLFLOWER C SAND
LBF	LOWER BELLFLOWER AQUITARD
GAGE	GAGE AQUIFER
GLA	GAGE-LYNWOOD AQUITARD
LYNWOOD	LYNWOOD AQUIFIER

LEGEND

- HISTORIC - ARTIFICIAL FILL, SLABS, AND PAVEMENT OF VARYING DEPTHS
- HYDROSTRATIGRAPHIC UNIT BOUNDARY, DASHED WHERE INFERRED
- WATER LEVEL
- PREDOMINANTLY FINE-GRAINED CLAY, SILT, CLAYEY SAND
- PREDOMINANTLY SAND
- MUD

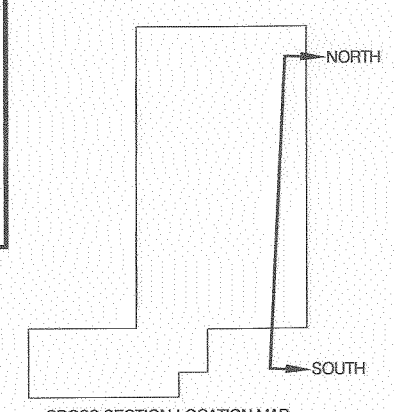

CROSS SECTION LOCATION MAP

0 400 800 FEET

APPROXIMATE HORIZONTAL SCALE

ALL DIMENSIONS AND LOCATIONS APPROXIMATE

NOTE:
DATA FOR XLW-01 AND XEB-08 IS FROM DAMES AND MOORE, 1998 GROUNDWATER REMEDIAL INVESTIGATION REPORT

HALEY & ALDRICH

UNDERGROUND ENGINEERING & ENVIRONMENTAL SOLUTIONS

BOEING REALTY CORPORATION
FORMER C-6 FACILITY
LOS ANGELES, CALIFORNIA

FIGURE 3

GENERALIZED GEOLOGIC CROSS-SECTION

SCALE: AS SHOWN

NOVEMBER 2002

29251B01-AC

BOE-C6-0130303

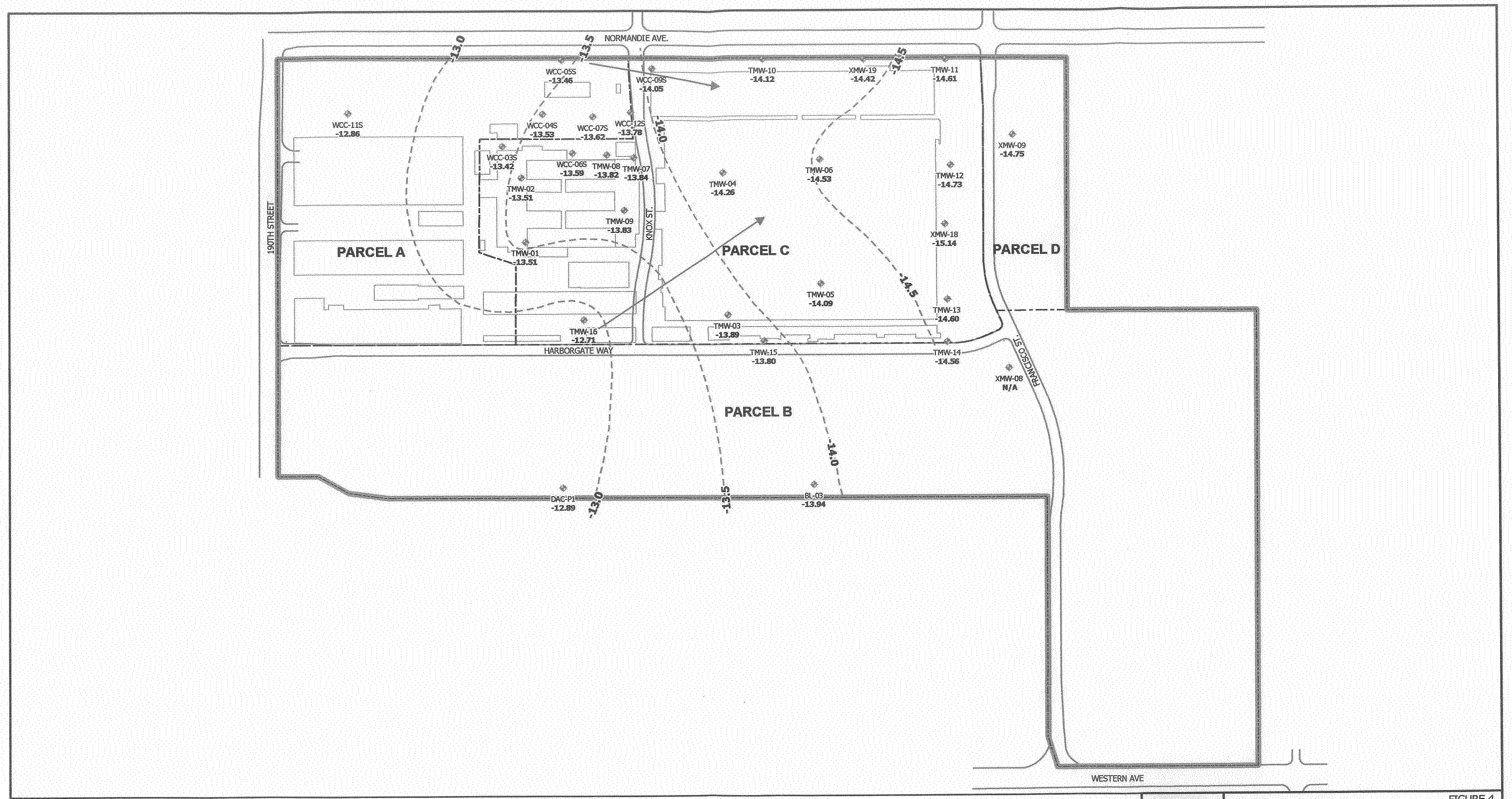

Legend

- Groundwater Gauging Location (WCC-6S)
- Groudwater Elevation Contour (feet)
- Property Boundary
- Parcel Boundary
- Former Building Location
- Approximate Groundwater Flow Direction

N

All Locations and Dimensions are Approximate

0 250 500 1,000 Feet

HALEY & ALDRICH

UNDERGROUND ENGINEERING & ENVIRONMENTAL SOLUTIONS

BOEING REALTY CORPORATION
FORMER C-6 FACILITY
LOS ANGELES, CALIFORNIA

FIGURE 4

GROUNDWATER ELEVATION SEPTEMBER 2002

SCALE AS SHOWN

NOVEMBER 2002

29125-002

BOE-C6-0130304

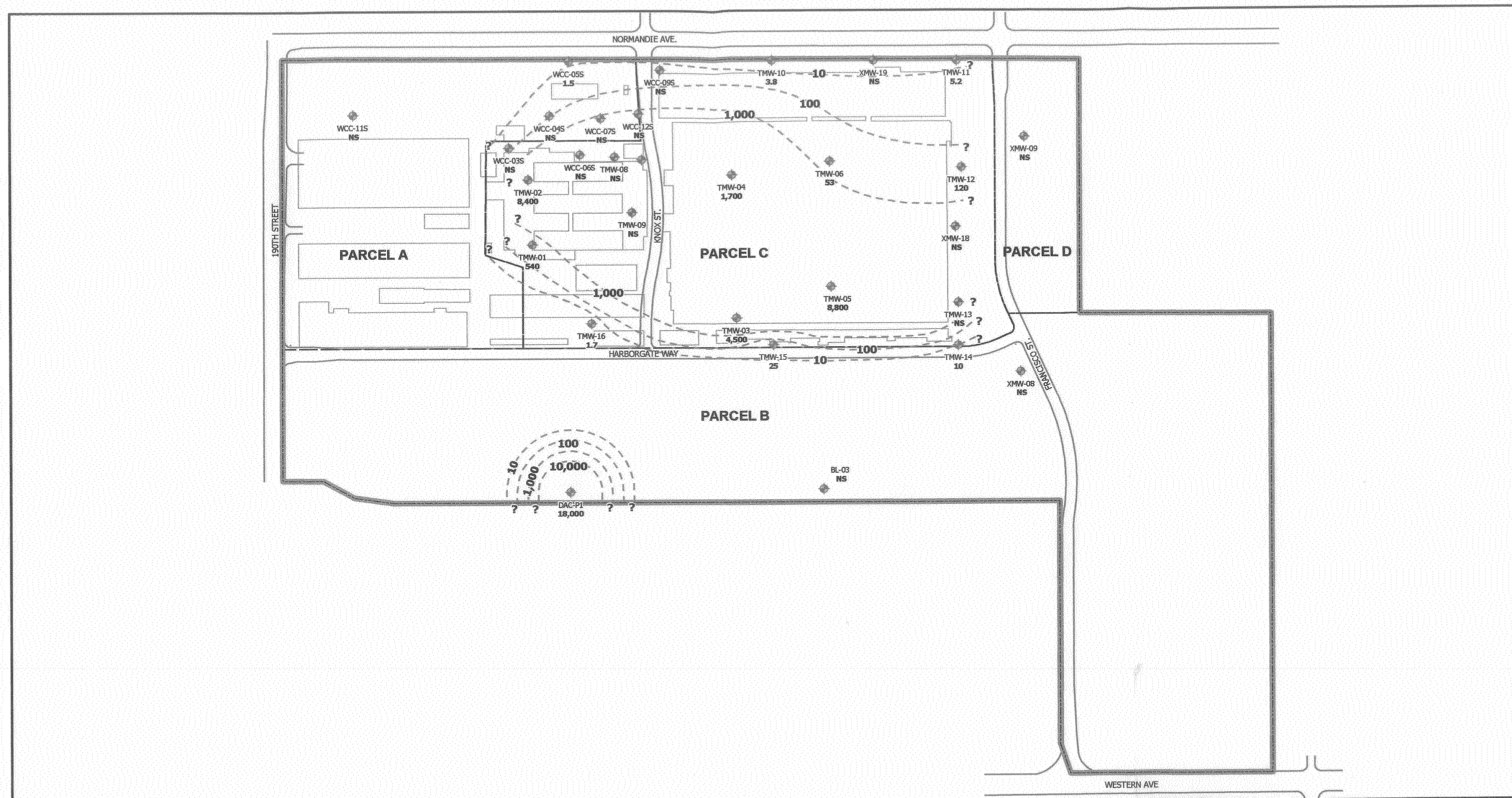

Legend

WCC-6S — Groundwater Monitoring Well Location

TMW-02 — Groundwater Monitoring Well Sampled in September 2002

TCE Iso-Concentration Contour in ug/L

Property Boundary

Parcel Boundary

Former Building Location

Note:
TCE = Trichloroethene
MBFB = Middle BellFlower B-Sand
NS = Not Sampled

N

All Locations and Dimensions are Approximate

0 250 500 1,000 Feet

HALEY & ALDRICH

UNDERGROUND ENGINEERING & ENVIRONMENTAL SOLUTIONS

BOEING REALTY CORPORATION
FORMER C-6 FACILITY
LOS ANGELES, CALIFORNIA

FIGURE 5

TCE DISTRIBUTION IN MBFB GROUNDWATER SEPTEMBER 2002

SCALE AS SHOWN

NOVEMBER 2002

29125-002

BOE-C6-0130305

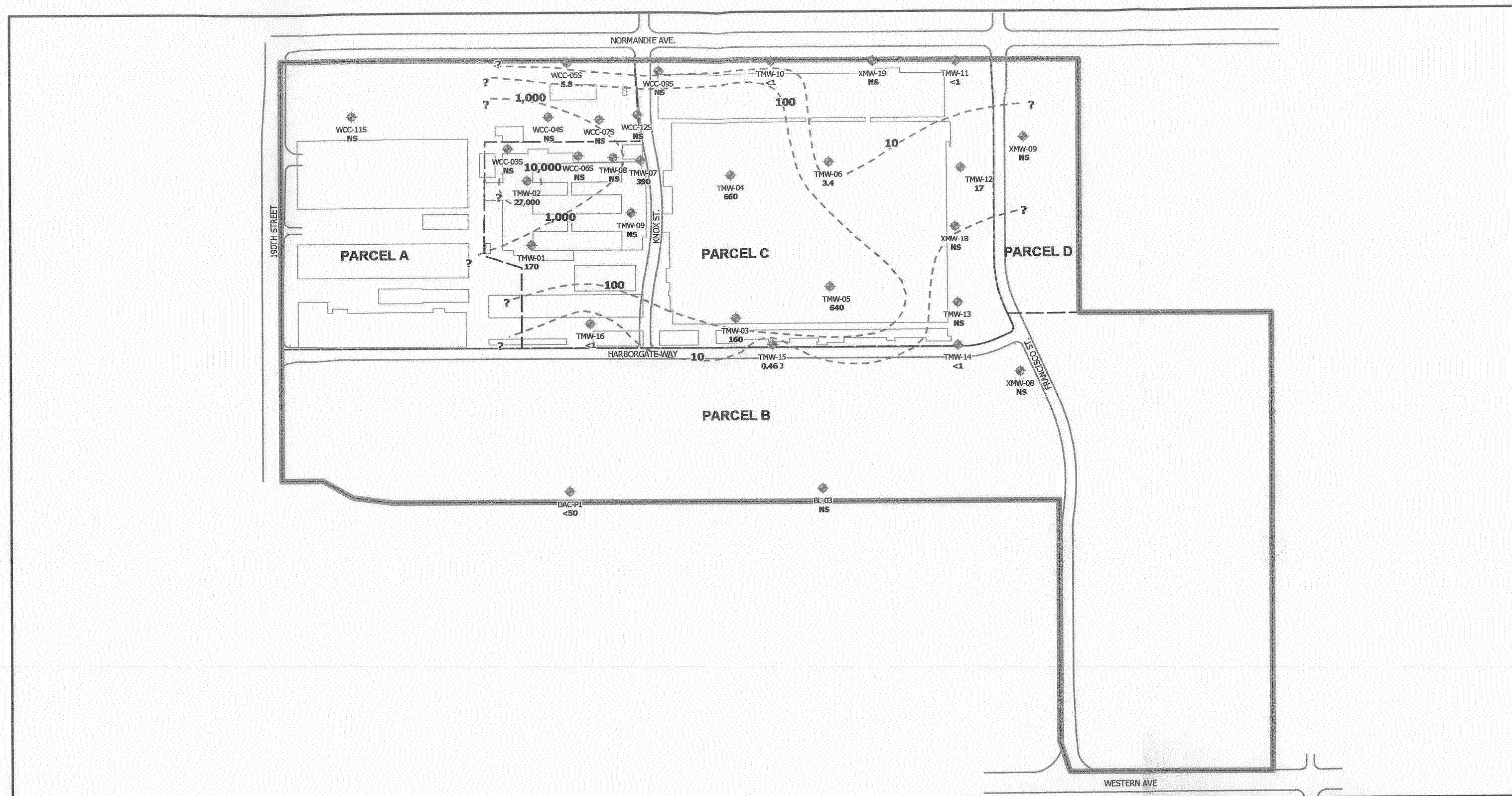

Legend

- WCC-6S — Groundwater Monitoring Well Location
- Groundwater Monitoring Well Sampled in September 2002
- 1,1-DCE Iso-Concentration Contour in ug/L
- Property Boundary
- Parcel Boundary
- Former Building Location

Note:
1,1-DCE = 1,1-Dichloroethene
MBFB = Middle BellFlower B-Sand
NS = Not Sampled

All Locations and Dimensions are Approximate

0 250 500 1,000 Feet

N

HALEY & ALDRICH

UNDERGROUND ENGINEERING & ENVIRONMENTAL SOLUTIONS

BOEING REALTY CORPORATION
FORMER C-6 FACILITY
LOS ANGELES, CALIFORNIA

FIGURE 6

1,1-DCE DISTRIBUTION IN MBFB GROUNDWATER SEPTEMBER 2002

SCALE AS SHOWN

NOVEMBER 2002

29125-002

BOE-C6-0130306