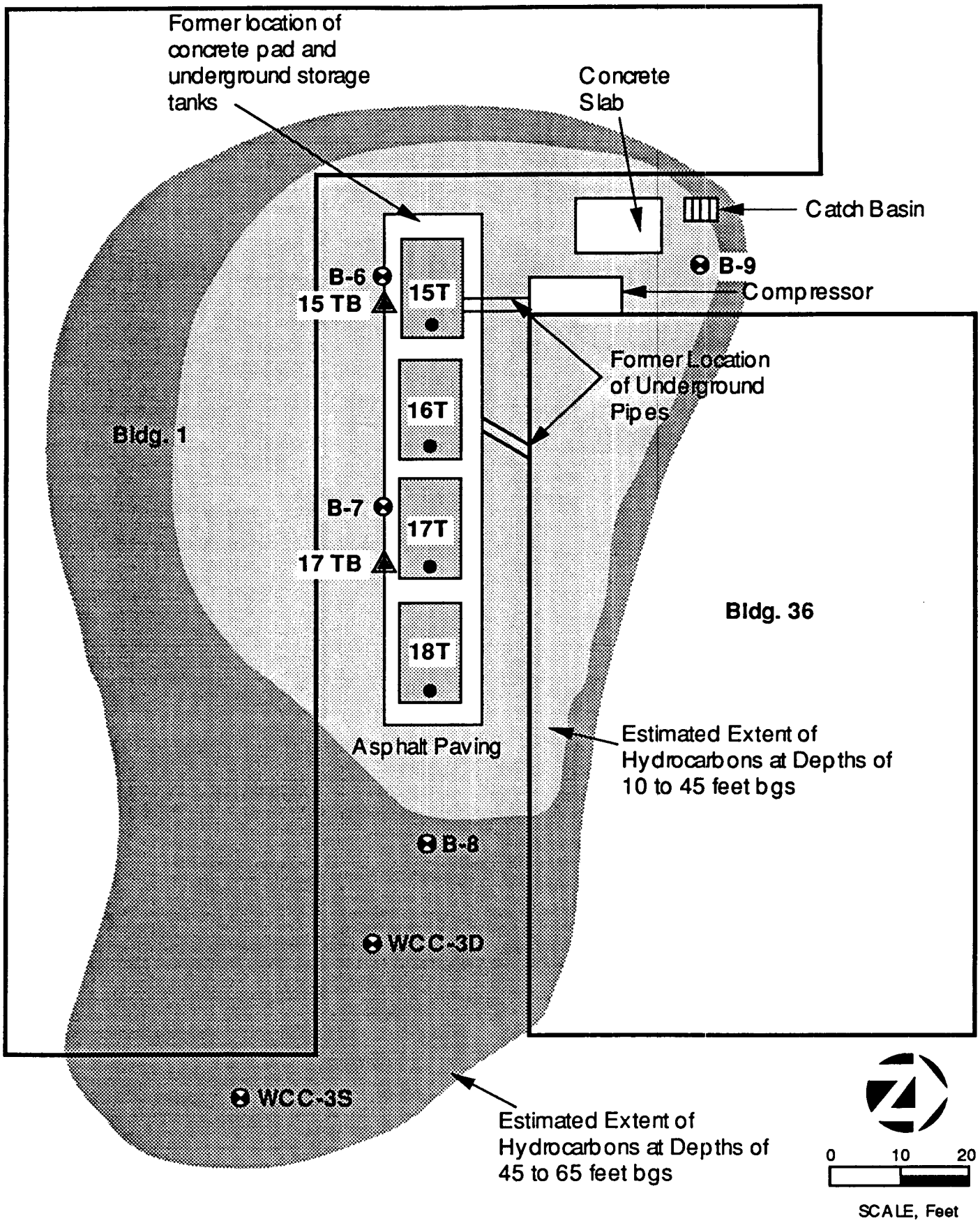

Figure 2-2
Estimated Extent of Hydrocarbons in the Unsaturated Soils

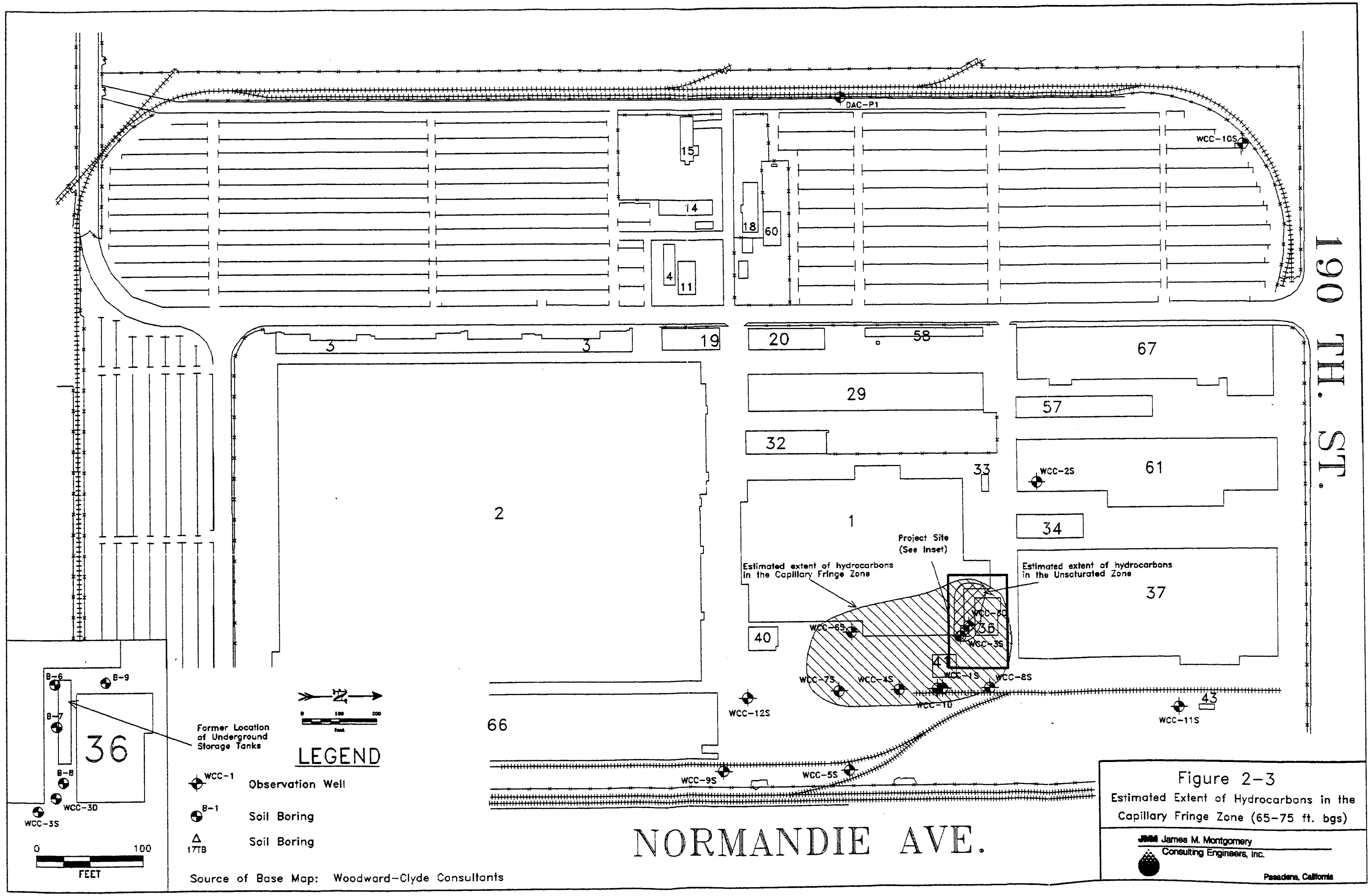

Figure 2-3
Estimated Extent of Hydrocarbons in the Capillary Fringe Zone (65-75 ft. bgs)

BOE-C6-0128702

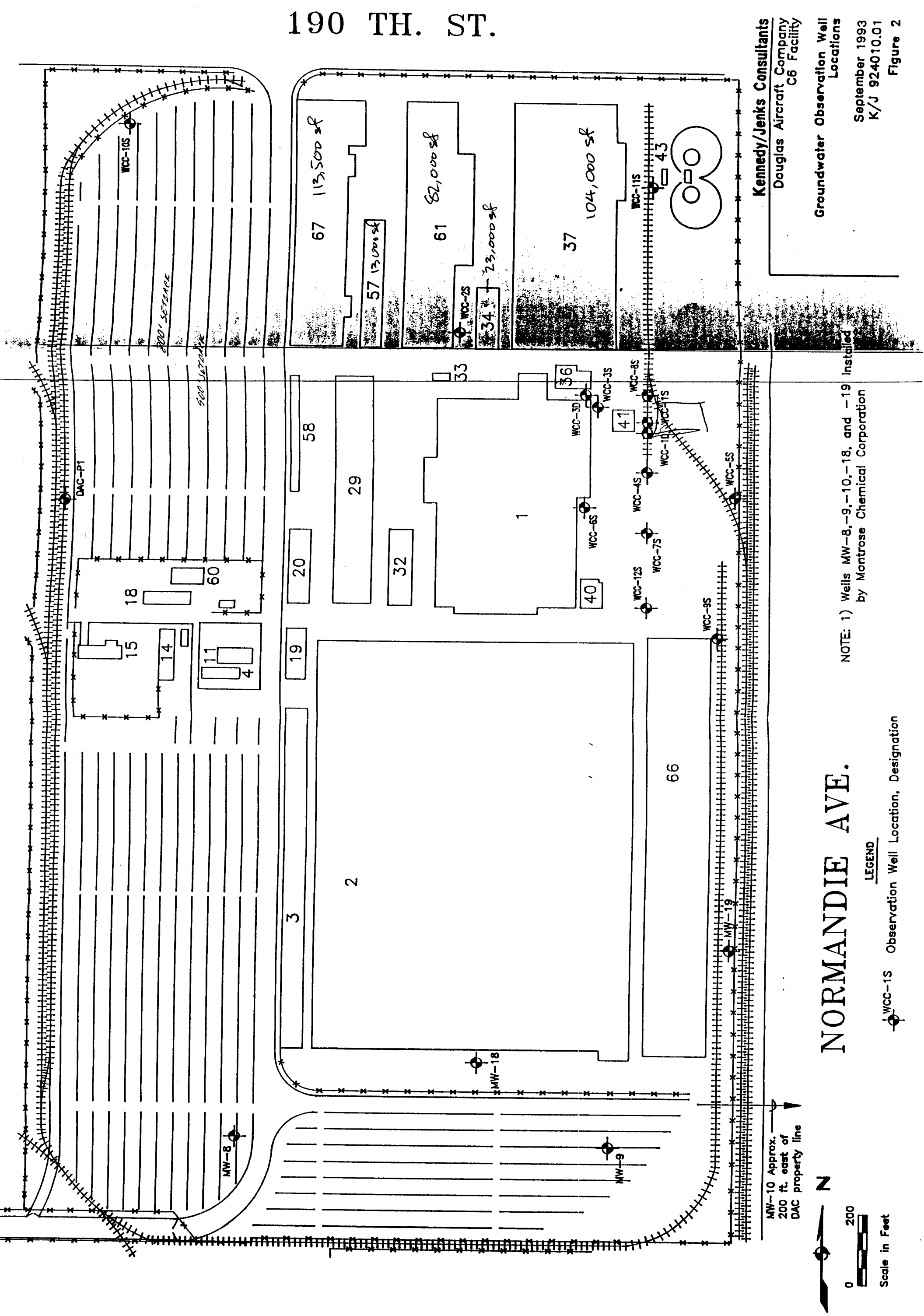
190 TH. ST.
NORMANDIE AVE.
Kennedy/Jenks Consultants
Douglas Aircraft Company
C6 Facility
Groundwater Observation Well Locations
September 1993
K/J 924010.01
Figure 2
NOTE: 1) Wells MW-8,-9,-10,-18, and -19 Installed by Montrose Chemical Corporation
LEGEND
WCC-1S Observation Well Location, Designation
MW-10 Approx. 200 ft. east of DAC property line
N
0
200
Scale in Feet
WCC-10S
DAC-P1
WCC-2S
WCC-11S
WCC-3D
WCC-3S
WCC-8S
WCC-1S
WCC-10
WCC-4S
WCC-5S
WCC-6S
WCC-7S
WCC-12S
WCC-9S
MW-19
MW-18
MW-8
MW-9
200' SETBACK
500' SETBACK
67
113,500 sf
57
13,000 sf
61
82,000 sf
34
23,000 sf
37
104,000 sf
43
33
36
41
40
58
29
32
20
19
1
60
18
15
14
11
4
2
3
66

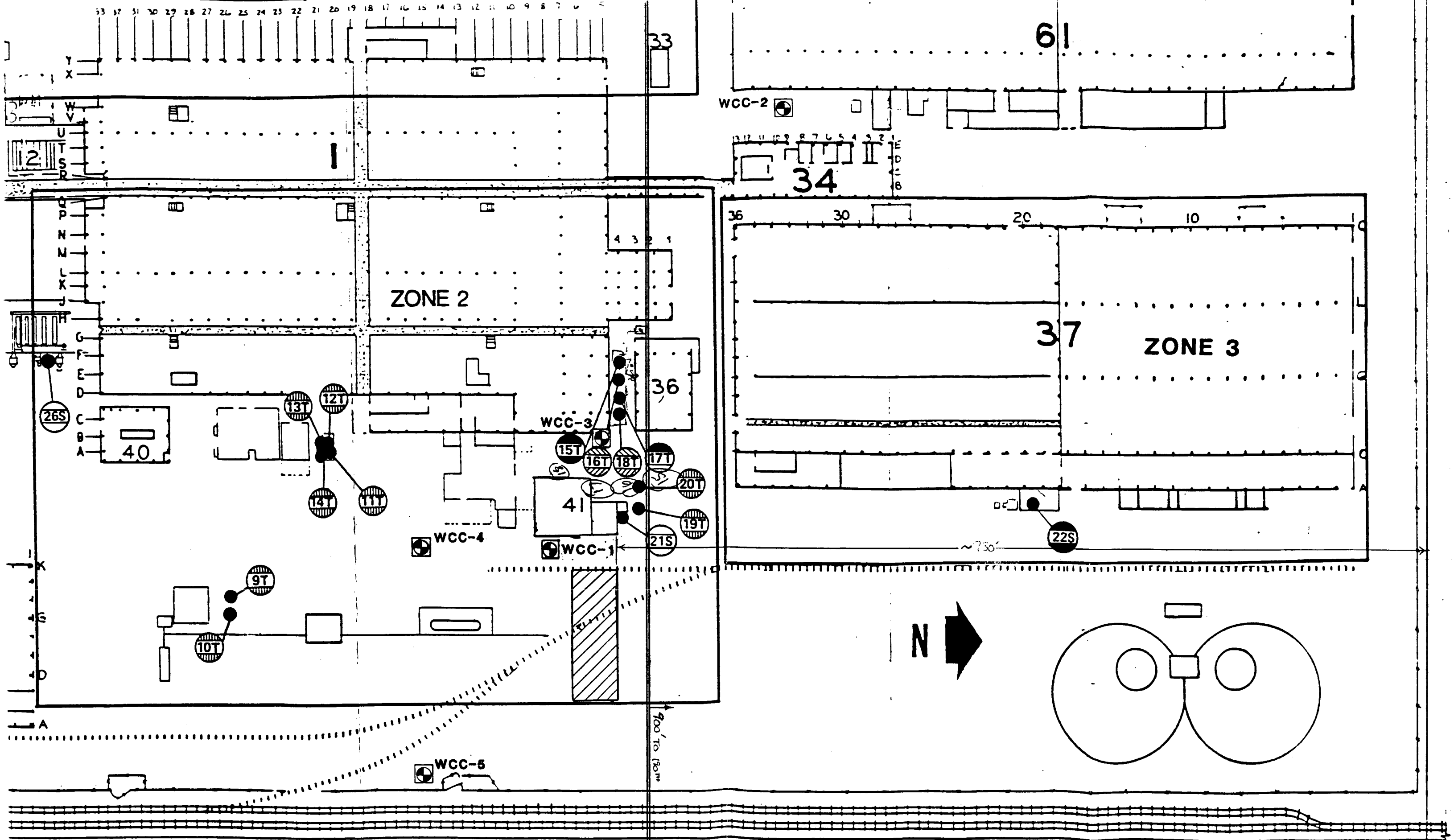

VDIE AVE.

	SIGNATURE	DATE
ENGR	[illegible]	10/20/71
DWN		
CKD		
APPVD		
APPVD		

PLOT PLAN

DOUGLAS AIRCRAFT COMPANY INC.
FACILITIES PLANNING
AIRCRAFT GROUP TORRANCE CAL.

SCALE	BLDG. DWG. TYPE
1" = 100'	

DRAWING NUMBER: C6-701-PL-1015

BOE-C6-0128704