Tait Environmental Management, Inc.

FIGURES

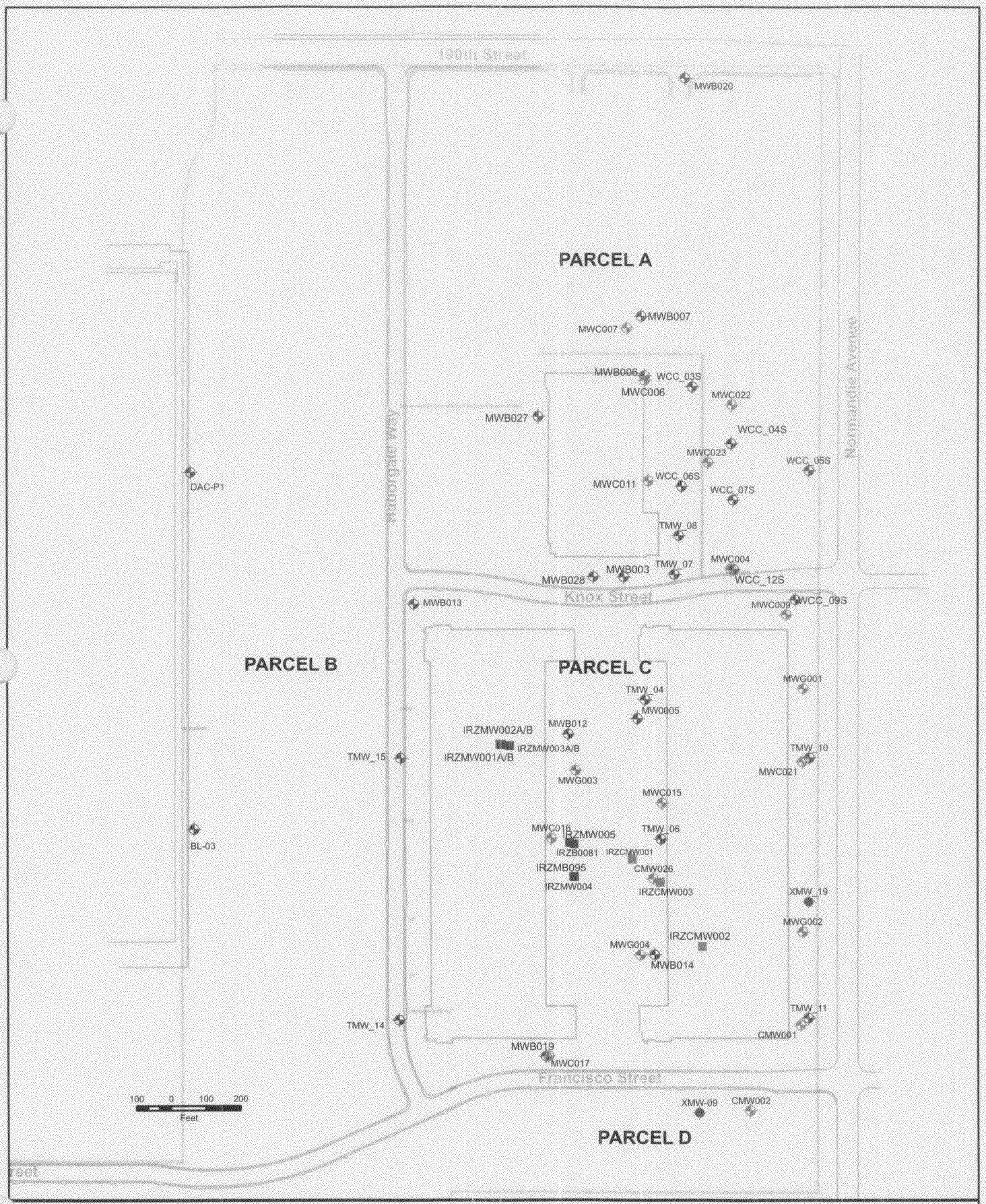

November 7, 2006

CDM

Legend

- Property Boundary
- Parcel Boundary
- B-Sand IRZ Bioremediation Monitoring Well
- C-Sand IRZ Bioremediation Monitoring Well
- Montrose Monitoring Well
- B-Sand Monitoring Well
- C-Sand Monitoring Well
- Gage Monitoring Well

N

Figure 1

Boeing Realty Corporation
Former C-6 Facility

Well Location Map

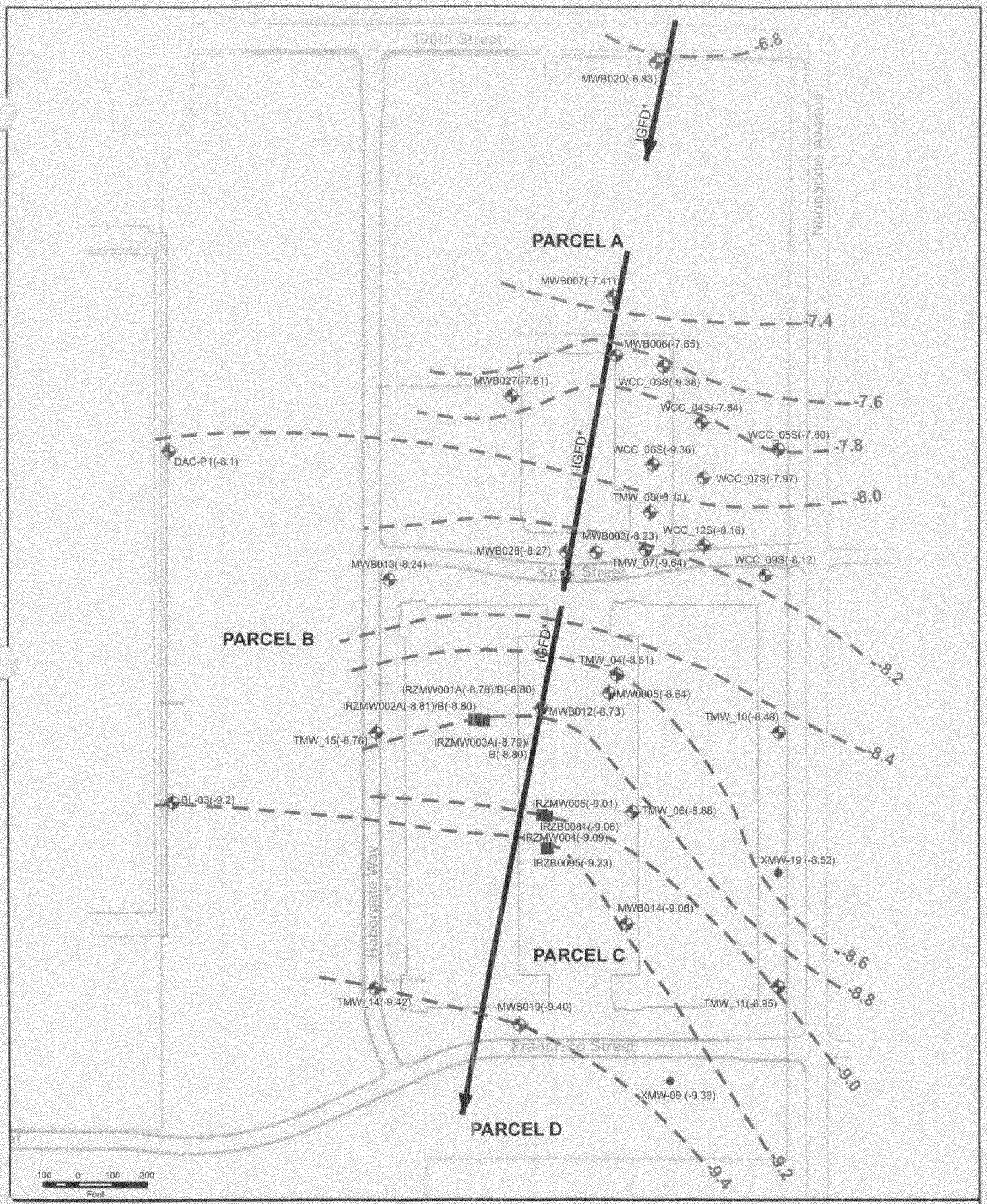

November 28, 2006

CDM

Legend

- Property Boundary
- Parcel Boundary
- B-Sand IRZ Bioremediation Monitoring Well
- B-Sand Monitoring Well
- Montrose Monitoring Well
- Groundwater Contour (B-Sand)

Notes:
1. All groundwater elevations in feet mean sea level (ft MSL)
2. Anomalous groundwater elevation values encountered are shown in grey.

*IGFD = Interpreted Groundwater Flow Direction
Contour Interval = 0.2 ft MSL

N

Figure 2
Boeing Realty Corporation
Former C-6 Facility
B-Sand Groundwater Elevations (September 2006)

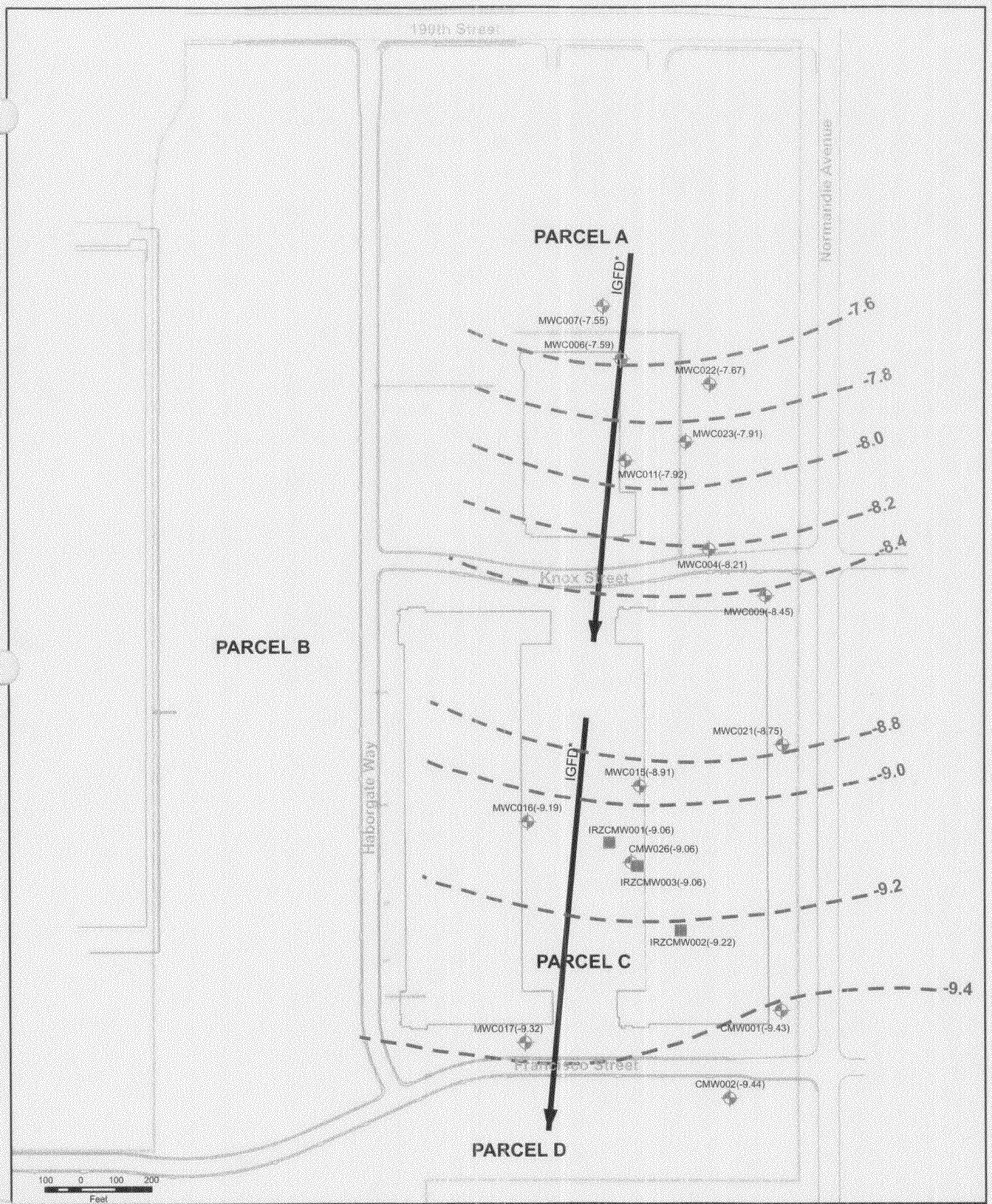

November 8, 2006

Legend

- Property Boundary
- Parcel Boundary
- C-Sand IRZ Bioremediation Monitoring Well
- C-Sand Monitoring Well
- Groundwater Contour (C-Sand)

Notes:
1. All groundwater elevations in feet mean sea level (ft MSL)

*IGFD = Interpreted Groundwater Flow Direction
Contour Interval = 0.2 ft MSL

N

CDM

Figure 3
Boeing Realty Corporation
Former C-6 Facility
C-Sand Groundwater Elevations (September 2006)