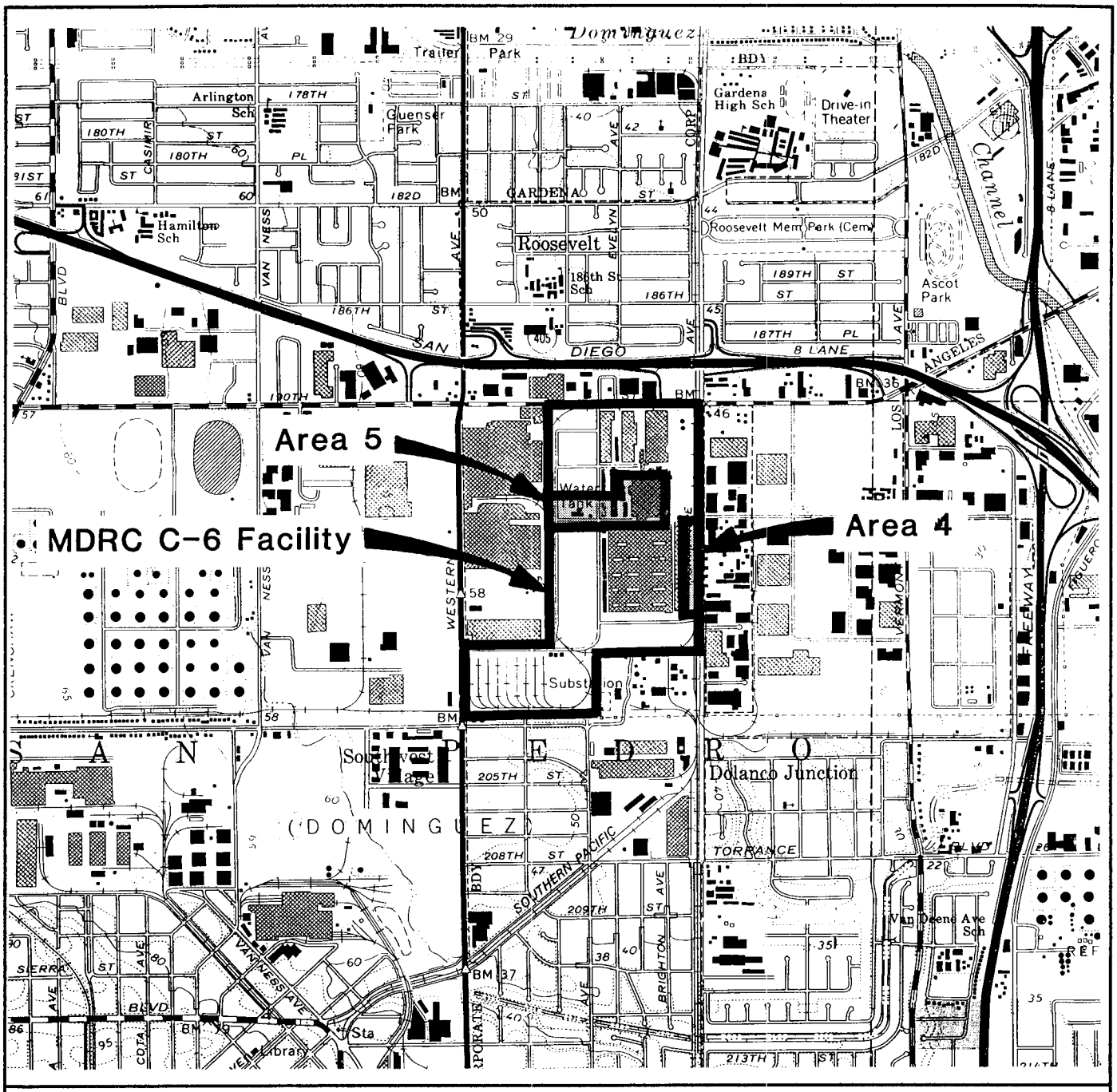

Source: Basemap modified from
U.S.G.S. Torrance, California
7.5 Minute Quadrangle
Photorevised 1981

0 2000 4000

Approximate Scale in Feet

N

Kennedy/Jenks Consultants

MDRC C-6 Facility
Los Angeles, California

Site Location Map

September 1997
K/J 974002.00

Figure 1

WESTERN AVE.

A
2BB-2-11B
6-4
5-4
B
1A-5A
A'
54
55
56
15
60A
14
18
13
11
60
60B
4
2BB-6-17
1A-17
3
19
20
58
67
29
57
5-20
SA-NW-5
32
2
61
61A
33
AREA 5
1
34
3-1
59A
36
36-14
37
59
40
CRS
1-38
41
POWER
SUB
STATION
190 TH. ST.
3-2
C
66
1-26
45
43
66-1
SA-NE-8
4-3
AREA 4
C'
B'
NORMANDIE AVE.

0 400 800

Approximate Scale: 1"=400'

N

LEGEND

3-1 CONTINUOUS CORE BORING

5-20 CONTINUOUS CORE BORING IN AREAS 4 AND 5

GENERALIZED CROSS-SECTION LOCATION

A - A'	Figure 3
B - B'	Figure 4
C - C'	Figure 5

Kennedy/Jenks Consultants

MDRC C-6 Facility
Los Angeles, California

Continuous Core Boring and Cross-Section Locations

September 1997
K/J 974002.00

Figure 1A

BOE-C6-0106023

MDRC C-6 FACILITY
AREAS 4 and 5

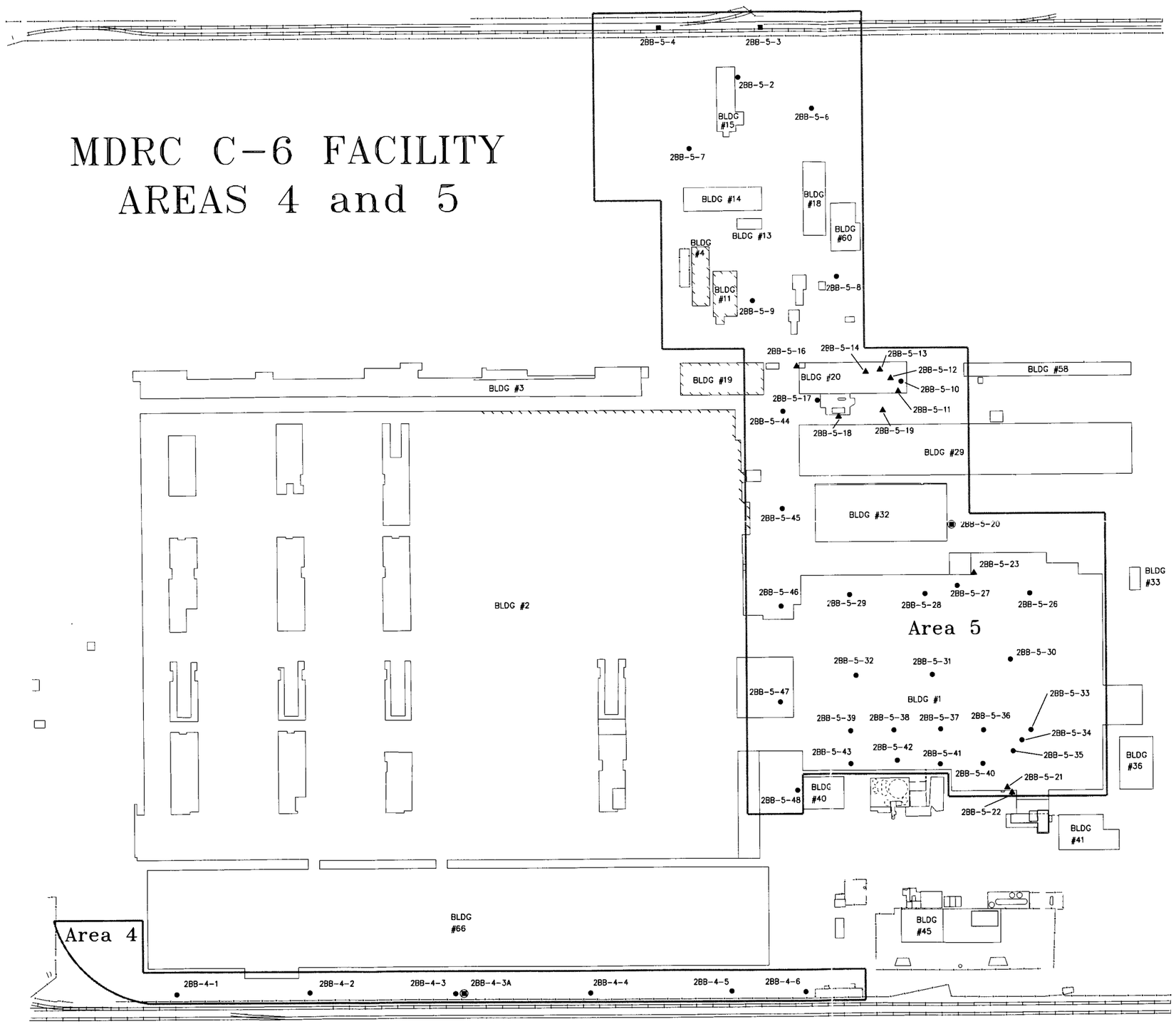

Soil Borings

- ● 10 Foot TD
- ▲ 25 Foot TD
- ■ 50 Foot TD
- ◉ 50 Foot Core Boring

0 100 200
Approximate Scale: 1"=200'

N

Kennedy/Jenks Consultants

MDRC C-6 Facility
Los Angeles, California

Areas 4 and 5
Boring Locations

September 1997
K/J 974002.00

Figure 2

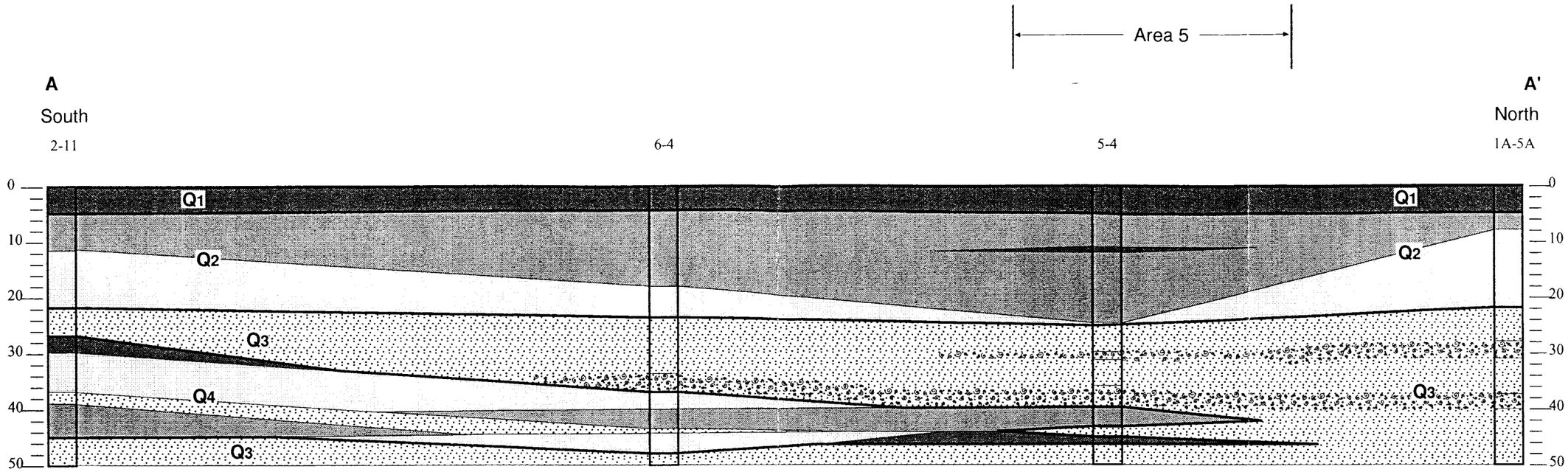

EXPLANATION

CL/CH	Clay, Silty Clay, or Sandy Clay
ML	Silt, Clayey Silt, or Sandy Silt
SM	Silty Sand
SP/SW	Sand
SP	Shell Beds in Sand

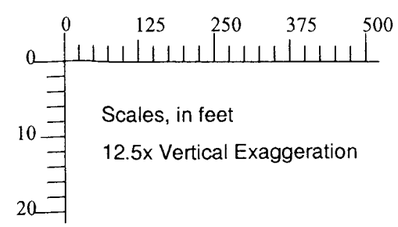

Notes:

Stratigraphy is inferred based on the four soil boring control points shown.
Baseline does not portray the minor differences in elevation between soil borings.

Kennedy/ Jenks Consultants

MDRC C-6 Facility
Los Angeles, California

Cross-Section A-A'

September 1997
K/J 974002.00

Figure 3

BOE-C6-0106025

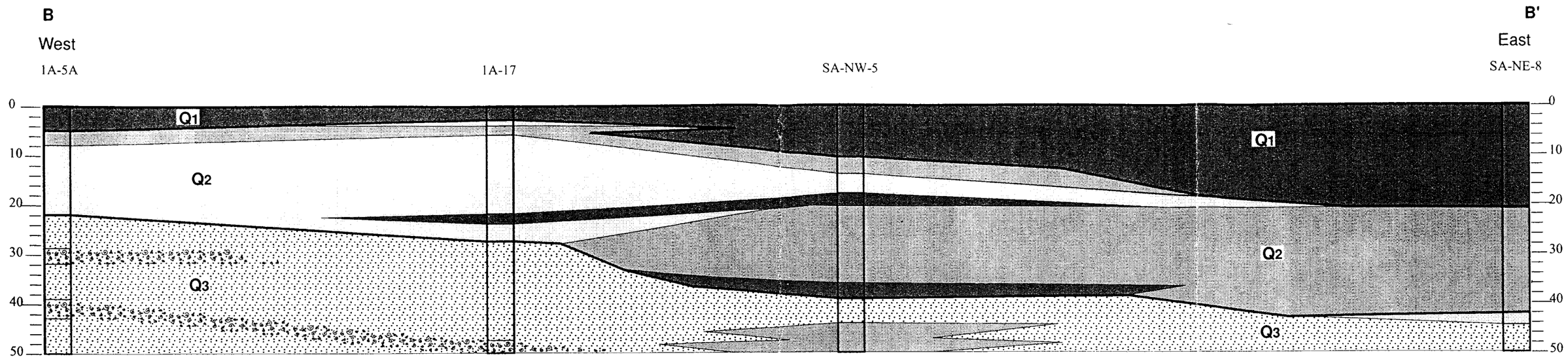

EXPLANATION

	CL/CH	Clay, Silty Clay, or Sandy Clay
	ML	Silt, Clayey Silt, or Sandy Silt
	SM	Silty Sand
	SP/SW	Sand
	SP	Shell Beds in Sand

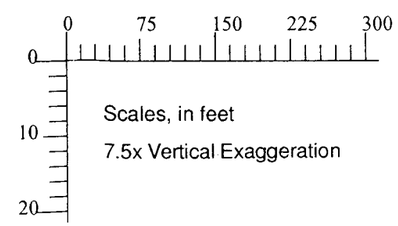

Notes:

Stratigraphy is inferred based on the four soil boring control points shown.
Baseline does not portray the minor differences in elevation between soil borings.

Kennedy/ Jenks Consultants

MDRC C-6 Facility
Los Angeles, California

Cross-Section B-B'

September 1997
K/J 974002.00

Figure 4

BOE-C6-0106026

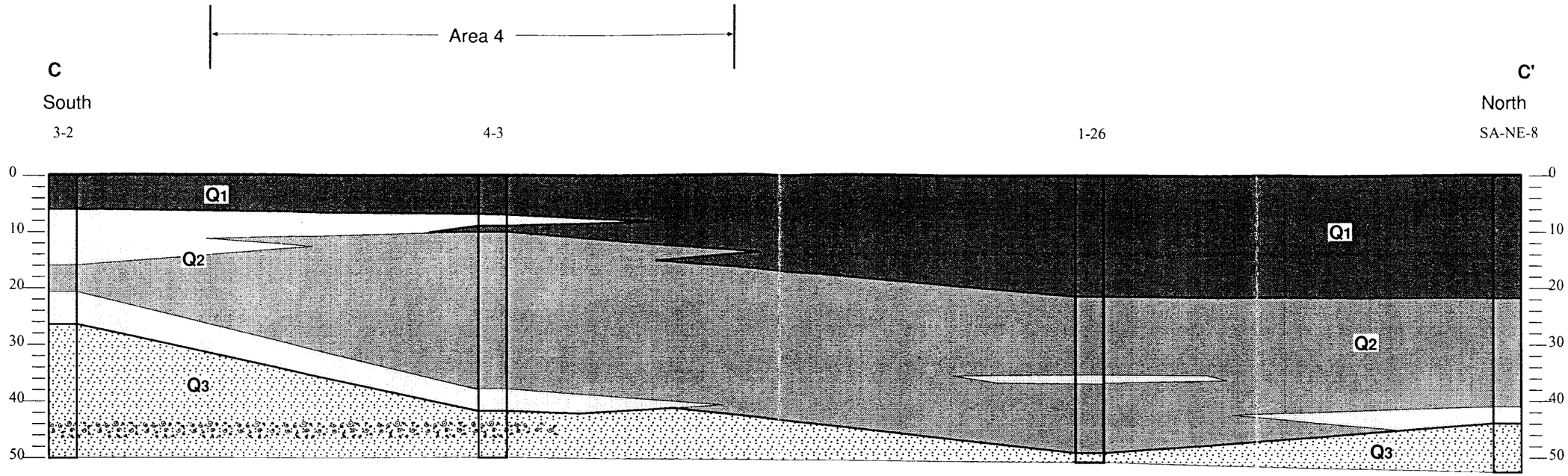

EXPLANATION

CL/CH	Clay, Silty Clay, or Sandy Clay
ML	Silt, Clayey Silt, or Sandy Silt
SM	Silty Sand
SP/SW	Sand
SP	Shell Beds in Sand

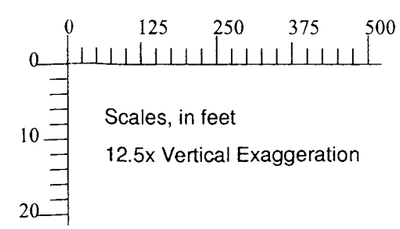

Notes:

Stratigraphy is inferred based on the four soil boring control points shown.
Baseline does not portray the minor differences in elevation between soil borings.

Kennedy/ Jenks Consultants

MDRC C-6 Facility
Los Angeles, California

Cross-Section C-C'

September 1997
K/J 974002.00

Figure 5

BOE-C6-0106027

MDRC C-6 FACILITY
AREAS 4 and 5

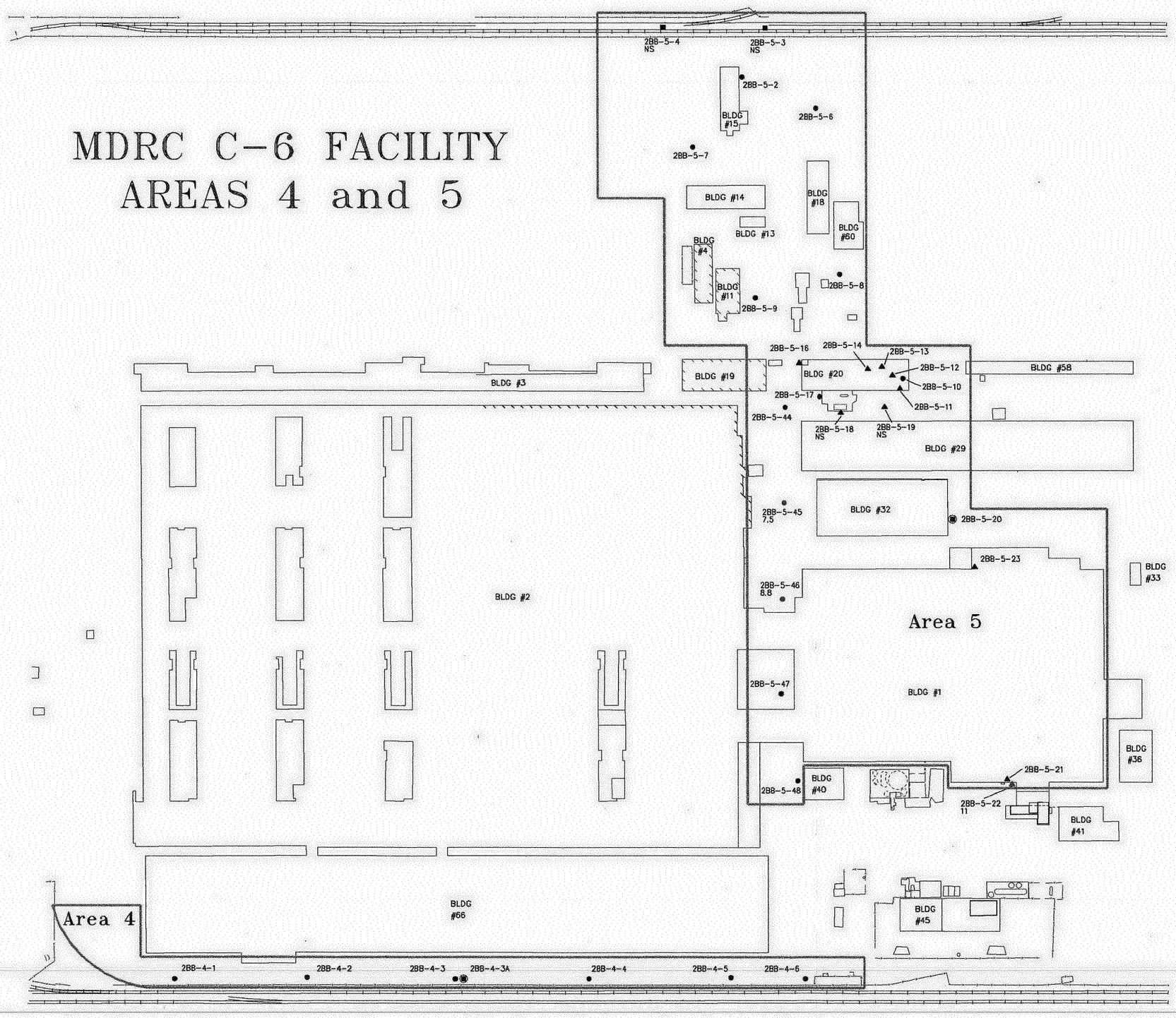

LEGEND

TCE Concentration (ug/kg)	
	NOT DETECTED
	< 50
	51 – 100
	101 – 500
	> 500
NS	NOT SAMPLED

Soil Borings

- ● 10 Foot TD
- ▲ 25 Foot TD
- ■ 50 Foot TD
- ◉ 50 Foot Core Boring

0 100 200
Approximate Scale: 1"=200'

N

Kennedy/Jenks Consultants

MDRC C-6 Facility
Los Angeles, California

TCE Detections
1-Foot Samples

September 1997
K/J 974002.00

Figure 6A

BOE-C6-0106028

MDRC C-6 FACILITY
AREAS 4 and 5

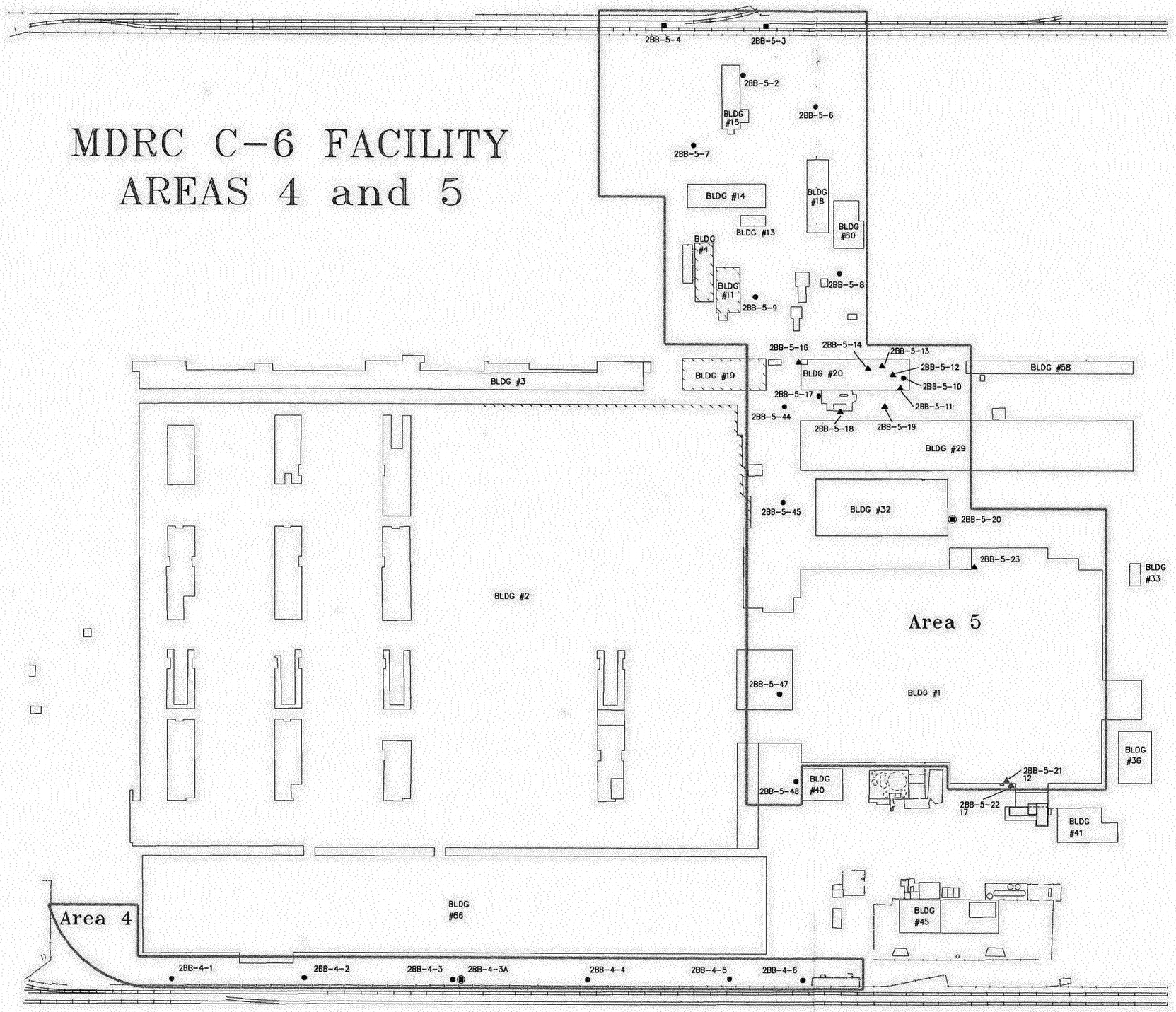

LEGEND

TCE Concentration (ug/kg)	
	NOT DETECTED
	< 50
	51 – 100
	101 – 500
	> 500
NS	NOT SAMPLED

Soil Borings

- ● 10 Foot TD
- ▲ 25 Foot TD
- ■ 50 Foot TD
- ◉ 50 Foot Core Boring

0 100 200
Approximate Scale: 1"=200'

N

Kennedy/Jenks Consultants

MDRC C-6 Facility
Los Angeles, California

TCE Detections
4-Foot Samples

September 1997
K/J 974002.00

Figure 6B

BOE-C6-0106029

MDRC C-6 FACILITY
AREAS 4 and 5

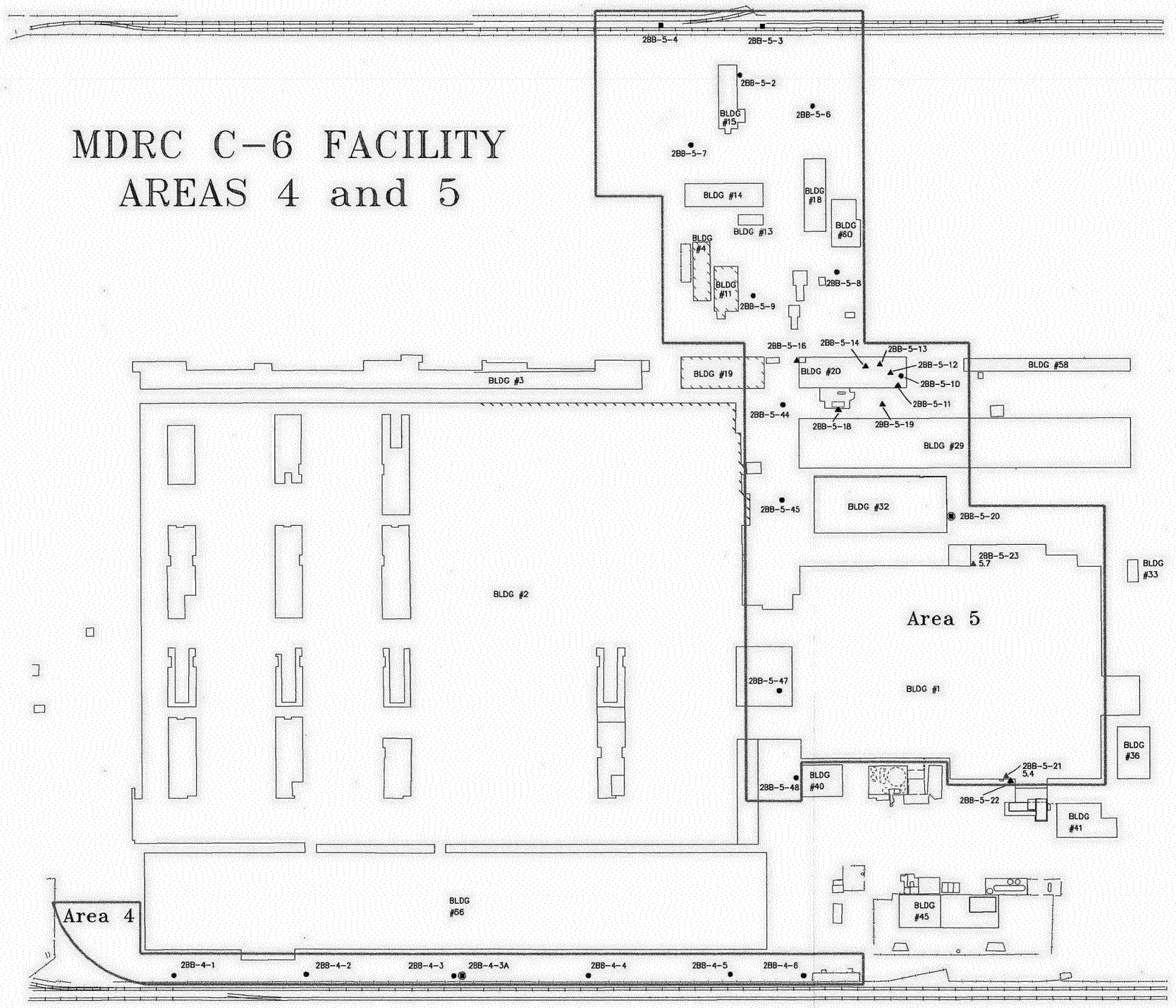

LEGEND

TCE Concentration (ug/kg)	
	NOT DETECTED
	< 50
	51 – 100
	101 – 500
	> 500
NS	NOT SAMPLED

Soil Borings

- ● 10 Foot TD
- ▲ 25 Foot TD
- ■ 50 Foot TD
- ◉ 50 Foot Core Boring

0 100 200
Approximate Scale: 1"=200'

N

Kennedy/Jenks Consultants

MDRC C-6 Facility
Los Angeles, California

TCE Detections
10-Foot Samples

September 1997
K/J 974002.00

Figure 6C

BOE-C6-0106030

MDRC C-6 FACILITY
AREAS 4 and 5

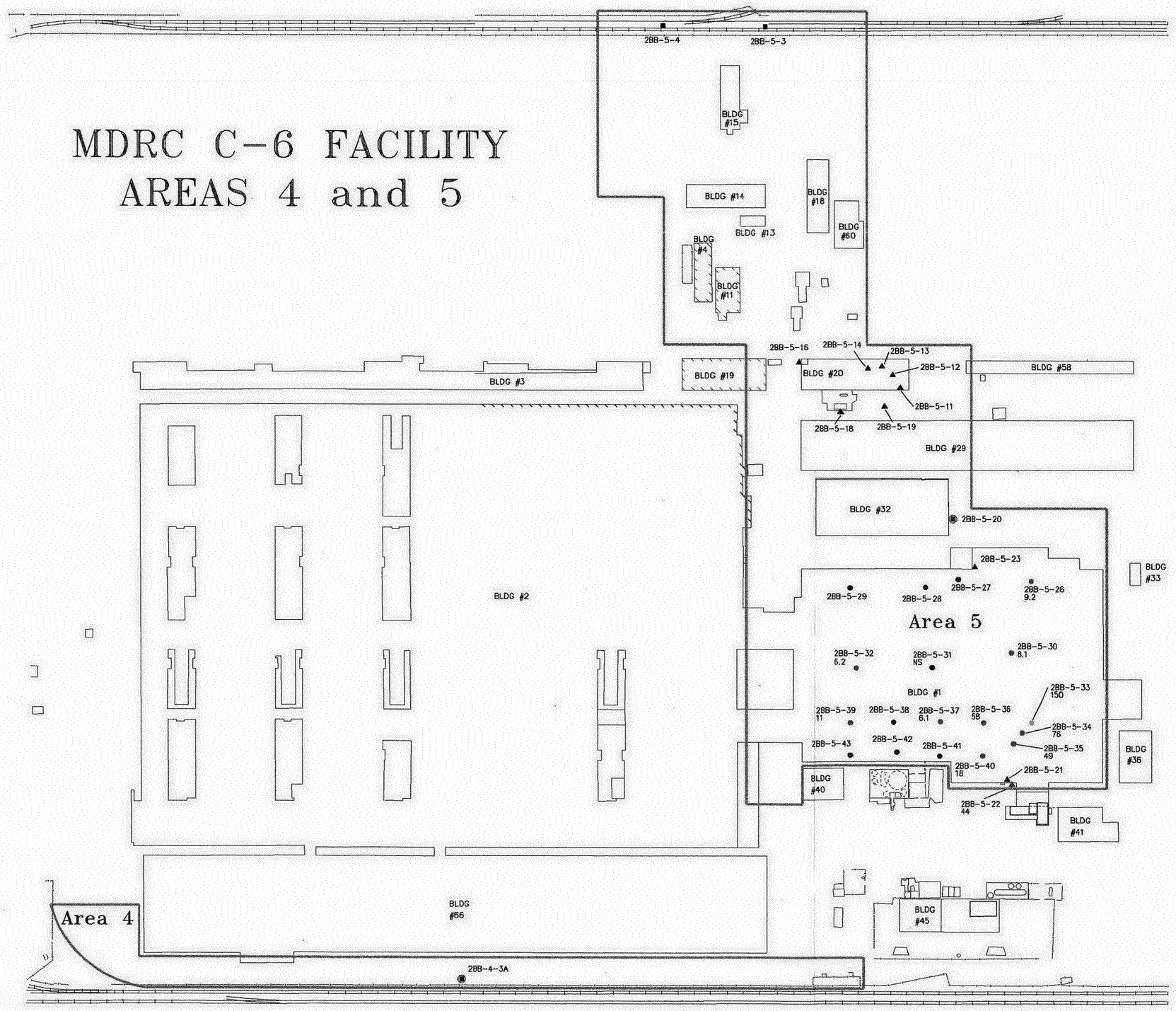

LEGEND

TCE Concentration (ug/kg)	
	NOT DETECTED
	< 50
	51 – 100
	101 – 500
	> 500
NS	NOT SAMPLED

Soil Borings

- ● 10 Foot TD
- ▲ 25 Foot TD
- ■ 50 Foot TD
- ◉ 50 Foot Core Boring

0 100 200
Approximate Scale: 1"=200'

N

Kennedy/Jenks Consultants

MDRC C-6 Facility
Los Angeles, California

TCE Detections
15 & 20-Foot Samples

September 1997
K/J 974002.00

Figure 6D

BOE-C6-0106031

MDRC C-6 FACILITY
AREAS 4 and 5

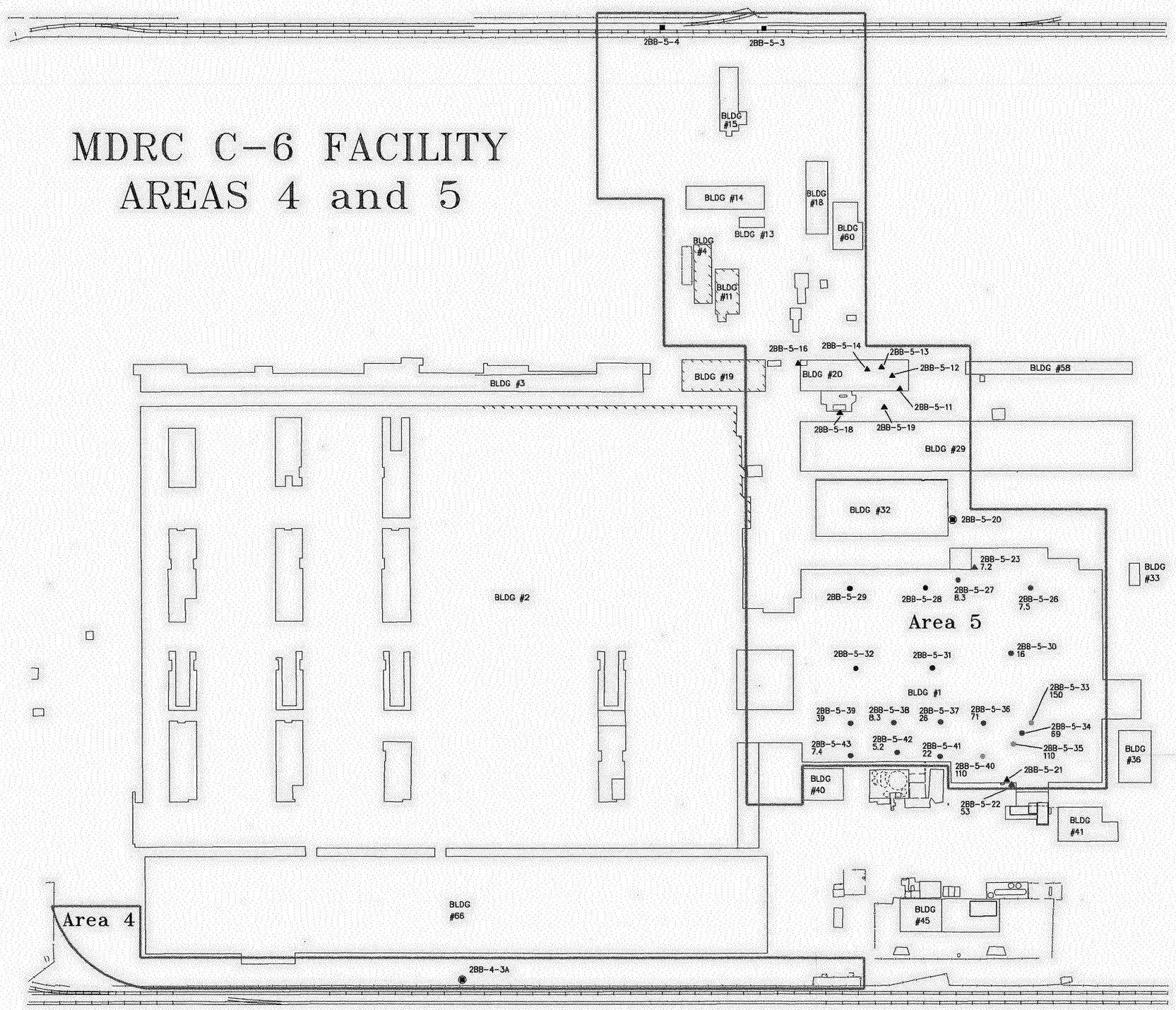

LEGEND

TCE Concentration (ug/kg)	
	NOT DETECTED
	< 50
	51 – 100
	101 – 500
	> 500
NS	NOT SAMPLED

Soil Borings

- ● 10 Foot TD
- ▲ 25 Foot TD
- ■ 50 Foot TD
- ◉ 50 Foot Core Boring

0 100 200
Approximate Scale: 1"=200'

N

Kennedy/Jenks Consultants

MDRC C-6 Facility
Los Angeles, California

TCE Detections
25 & 30-Foot Samples

September 1997
K/J 974002.00

Figure 6E

BOE-C6-0106032

MDRC C-6 FACILITY
AREAS 4 and 5

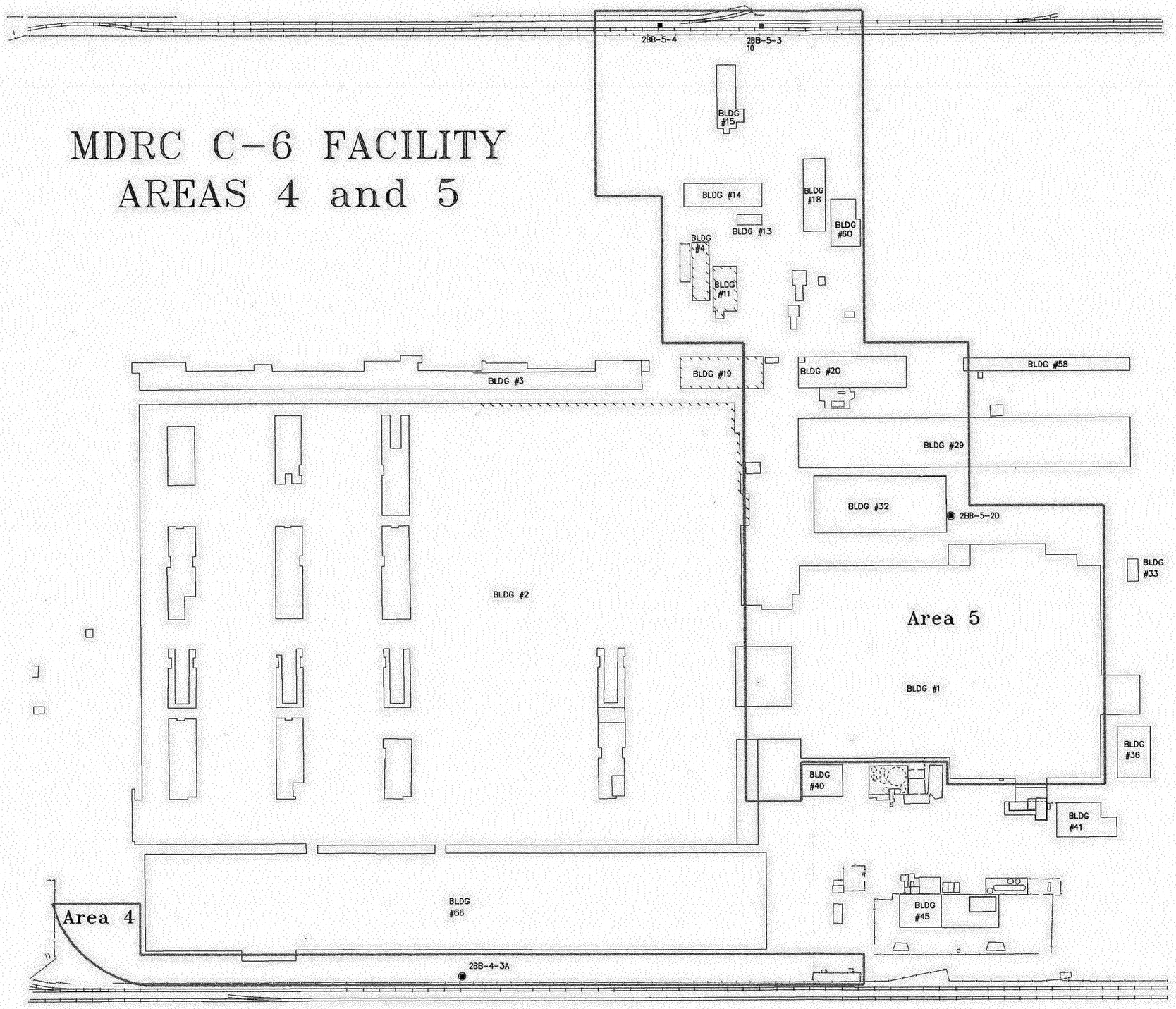

LEGEND

TCE Concentration (ug/kg)	
	NOT DETECTED
	< 50
	51 – 100
	101 – 500
	> 500
NS	NOT SAMPLED

Soil Borings

- ● 10 Foot TD
- ▲ 25 Foot TD
- ■ 50 Foot TD
- ◉ 50 Foot Core Boring

0 100 200
Approximate Scale: 1"=200'

N

Kennedy/Jenks Consultants

MDRC C-6 Facility
Los Angeles, California

TCE Detections
40-Foot Samples

September 1997
K/J 974002.00

Figure 6F

BOE-C6-0106033

MDRC C-6 FACILITY
AREAS 4 and 5

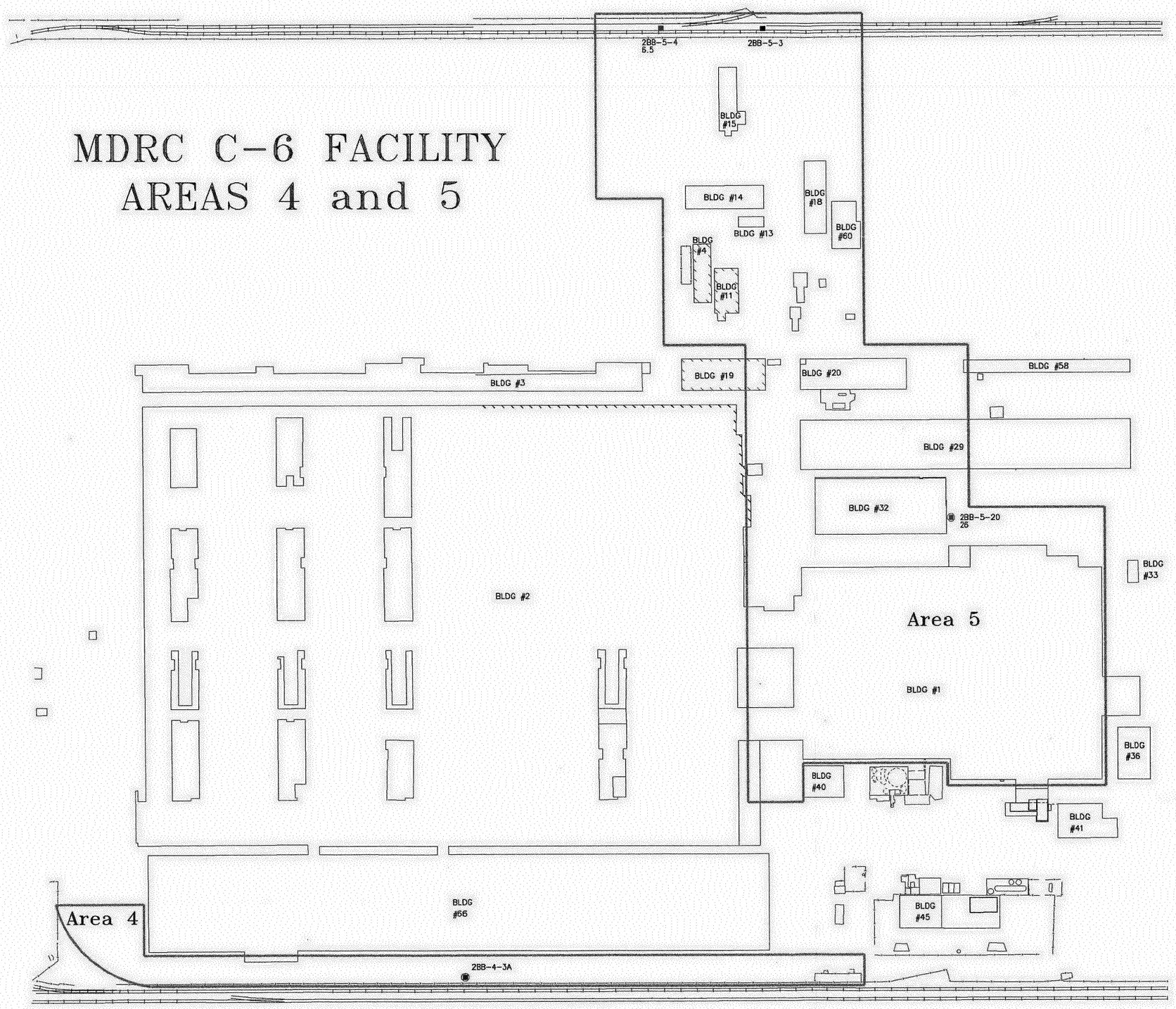

LEGEND

TCE Concentration (ug/kg)	
	NOT DETECTED
	< 50
	51 – 100
	101 – 500
	> 500
NS	NOT SAMPLED

Soil Borings

- ● 10 Foot TD
- ▲ 25 Foot TD
- ■ 50 Foot TD
- ◉ 50 Foot Core Boring

0 100 200
Approximate Scale: 1"=200'

N

Kennedy/Jenks Consultants

MDRC C-6 Facility
Los Angeles, California

TCE Detections
50-Foot Samples

September 1997
K/J 974002.00

Figure 6G

BOE-C6-0106034

MDRC C-6 FACILITY
AREAS 4 and 5

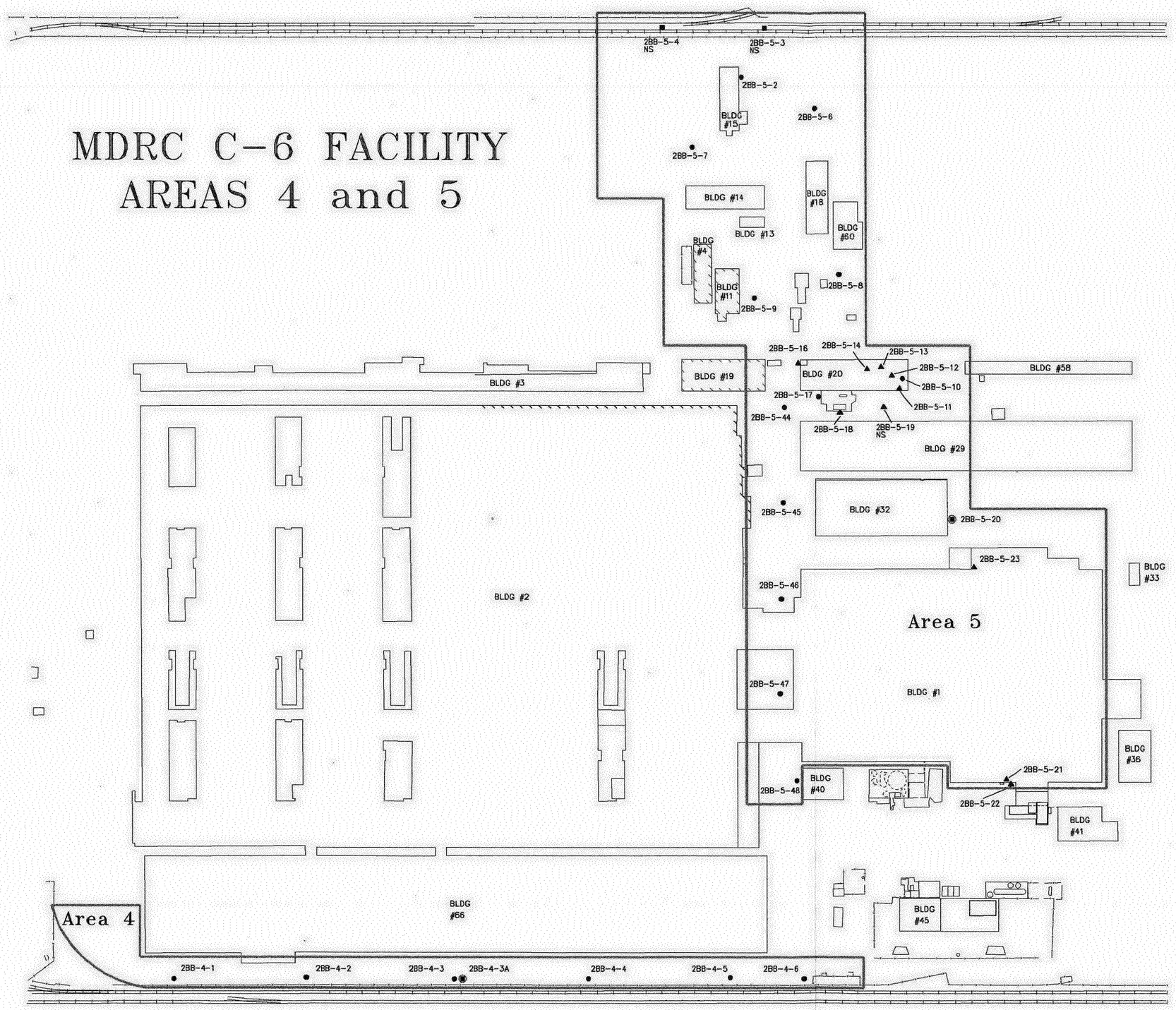

LEGEND

1,1-DCE Concentration (ug/kg)	
	NOT DETECTED
	< 50
	51 - 100
	101 - 500
	> 500
NS	NOT SAMPLED

Soil Borings

- ● 10 Foot TD
- ▲ 25 Foot TD
- ■ 50 Foot TD
- ◉ 50 Foot Core Boring

0 100 200
Approximate Scale: 1"=200'

N

Kennedy/Jenks Consultants

MDRC C-6 Facility
Los Angeles, California

1,1-DCE Detections
1-Foot Samples

September 1997
K/J 974002.00

Figure 7A

BOE-C6-0106035

MDRC C-6 FACILITY
AREAS 4 and 5

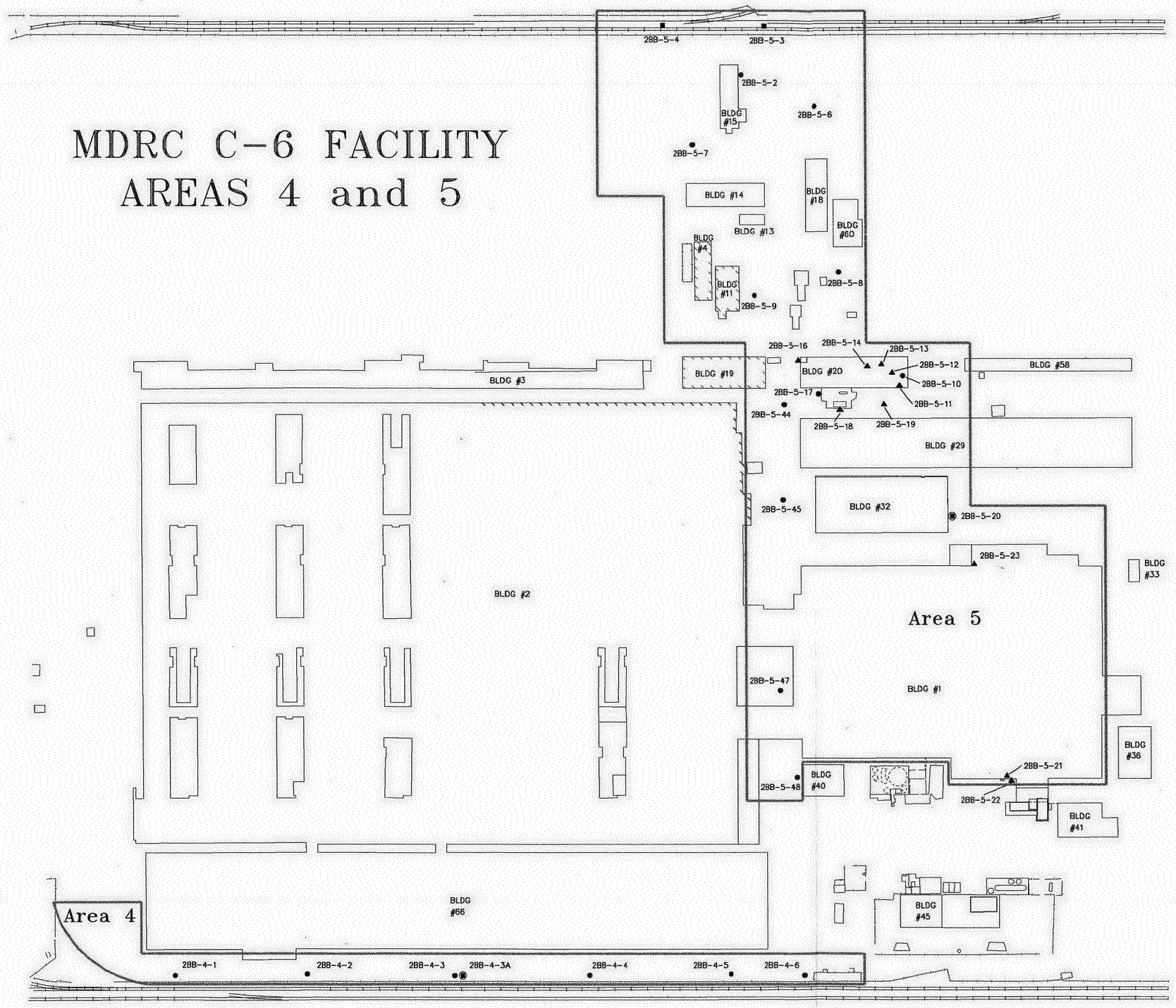

LEGEND

1,1-DCE Concentration (ug/kg)	
	NOT DETECTED
	< 50
	51 – 100
	101 – 500
	> 500
NS	NOT SAMPLED

Soil Borings

- ● 10 Foot TD
- ▲ 25 Foot TD
- ■ 50 Foot TD
- ◉ 50 Foot Core Boring

0 100 200
Approximate Scale: 1"=200'

N

Kennedy/Jenks Consultants

MDRC C-6 Facility
Los Angeles, California

1,1-DCE Detections
4-Foot Samples

September 1997
K/J 974002.00

Figure 7B

BOE-C6-0106036

MDRC C-6 FACILITY
AREAS 4 and 5

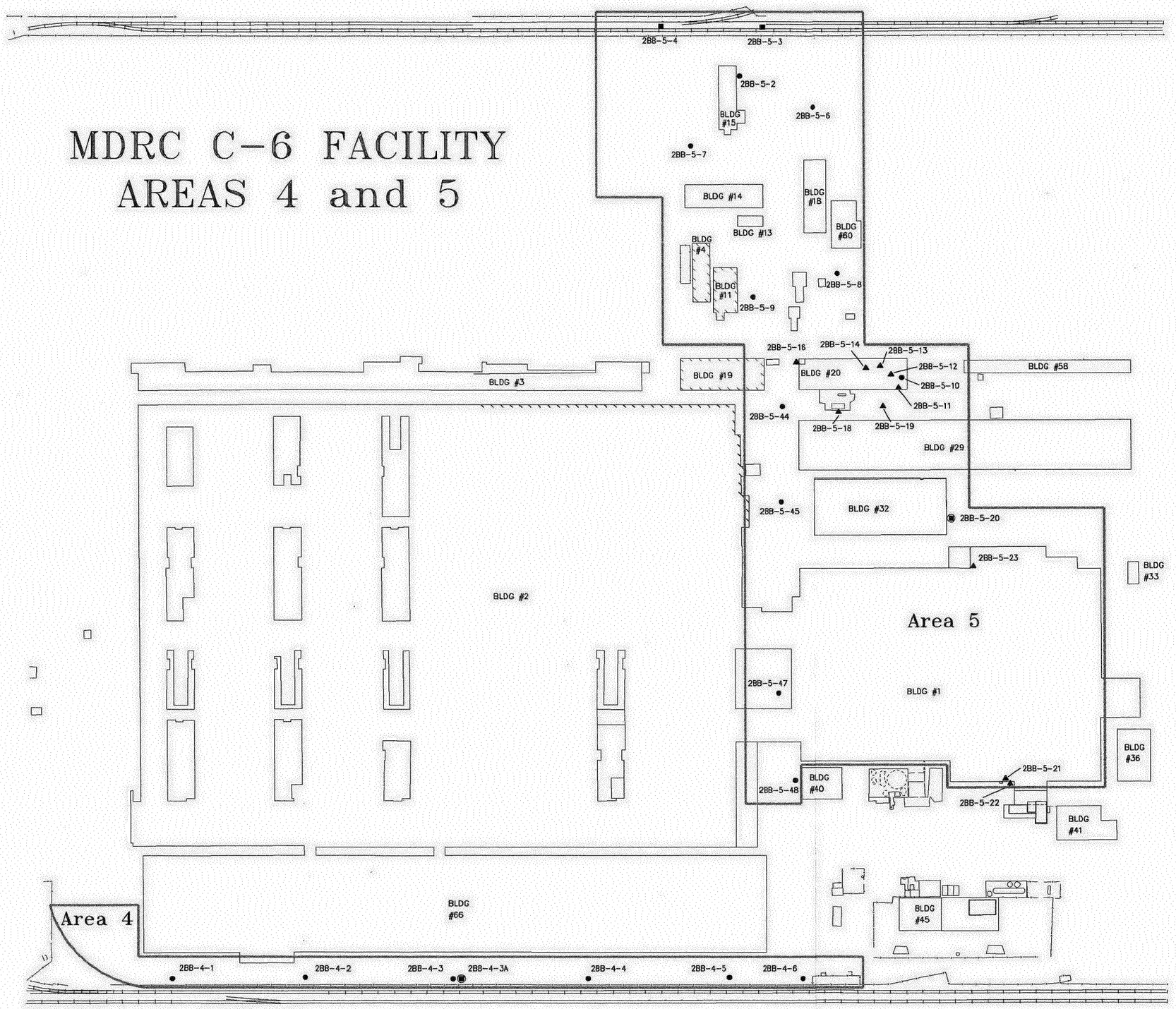

LEGEND

1,1-DCE Concentration (ug/kg)	
	NOT DETECTED
	< 50
	51 – 100
	101 – 500
	> 500
NS	NOT SAMPLED

Soil Borings

- ● 10 Foot TD
- ▲ 25 Foot TD
- ■ 50 Foot TD
- ◉ 50 Foot Core Boring

0 100 200
Approximate Scale: 1"=200'

N

Kennedy/Jenks Consultants

MDRC C-6 Facility
Los Angeles, California

1,1-DCE Detections
10-Foot Samples

September 1997
K/J 974002.00

Figure 7C

BOE-C6-0106037

MDRC C-6 FACILITY
AREAS 4 and 5

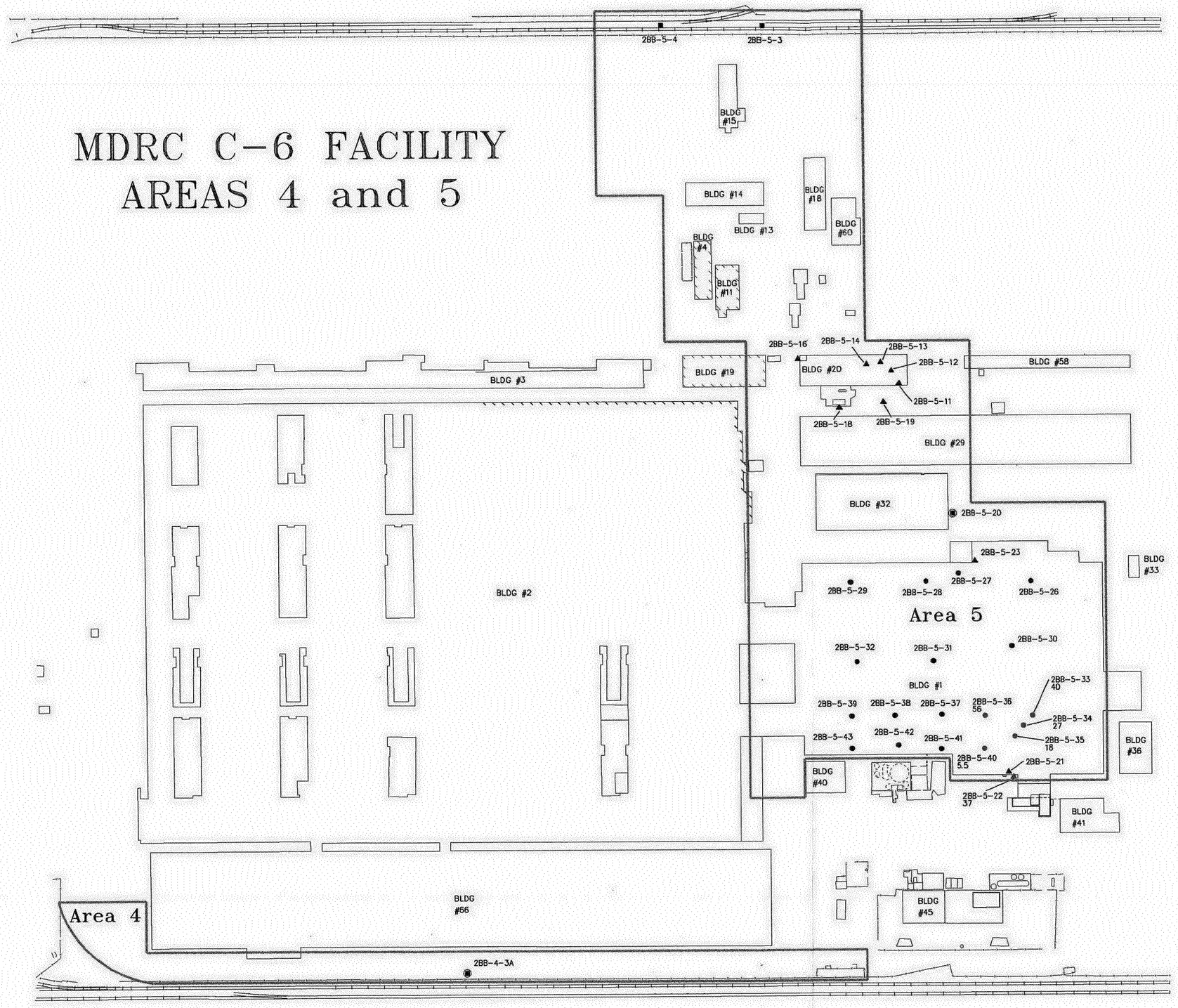

LEGEND

1,1-DCE Concentration (ug/kg)	
	NOT DETECTED
	< 50
	51 – 100
	101 – 500
	> 500
NS	NOT SAMPLED

Soil Borings

- ● 10 Foot TD
- ▲ 25 Foot TD
- ■ 50 Foot TD
- ◉ 50 Foot Core Boring

0 100 200
Approximate Scale: 1"=200'

N

Kennedy/Jenks Consultants

MDRC C-6 Facility
Los Angeles, California

1,1-DCE Detections
15 & 20-Foot Samples

September 1997
K/J 974002.00

Figure 7D

BOE-C6-0106038

MDRC C-6 FACILITY
AREAS 4 and 5

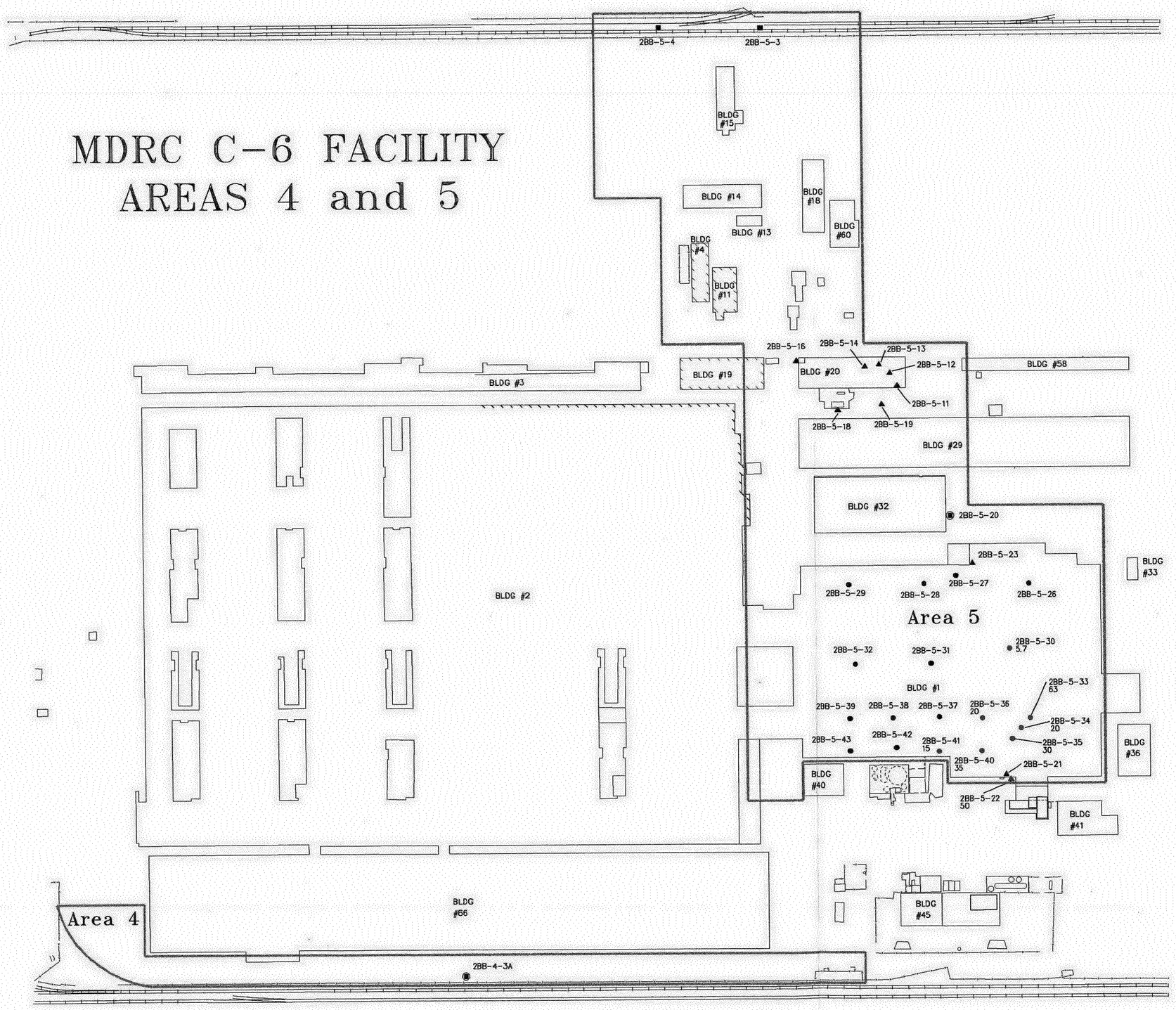

LEGEND

1,1-DCE Concentration (ug/kg)	
	NOT DETECTED
	< 50
	51 – 100
	101 – 500
	> 500
NS	NOT SAMPLED

Soil Borings

- ● 10 Foot TD
- ▲ 25 Foot TD
- ■ 50 Foot TD
- ◉ 50 Foot Core Boring

0 100 200
Approximate Scale: 1"=200'

N

Kennedy/Jenks Consultants

MDRC C-6 Facility
Los Angeles, California

1,1-DCE Detections
25 & 30-Foot Samples

September 1997
K/J 974002.00

Figure 7E

BOE-C6-0106039

MDRC C-6 FACILITY
AREAS 4 and 5

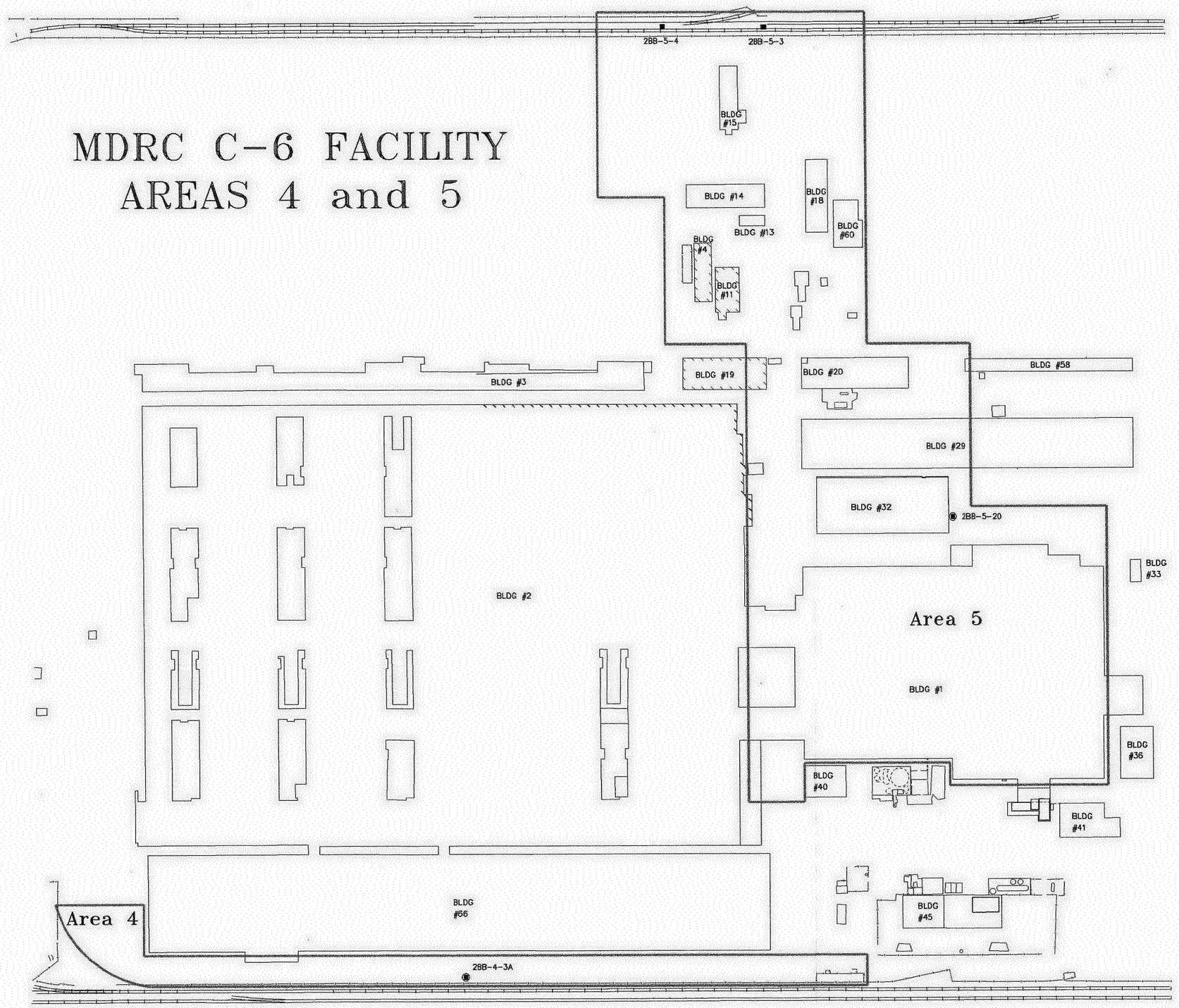

LEGEND

1,1-DCE Concentration (ug/kg)	
	NOT DETECTED
	< 50
	51 – 100
	101 – 500
	> 500
NS	NOT SAMPLED

Soil Borings

- ● 10 Foot TD
- ▲ 25 Foot TD
- ■ 50 Foot TD
- ◉ 50 Foot Core Boring

0 100 200
Approximate Scale: 1"=200'

N

Kennedy/Jenks Consultants

MDRC C-6 Facility
Los Angeles, California

1,1-DCE Detections
40-Foot Samples

September 1997
K/J 974002.00

Figure 7F

BOE-C6-0106040

MDRC C-6 FACILITY
AREAS 4 and 5

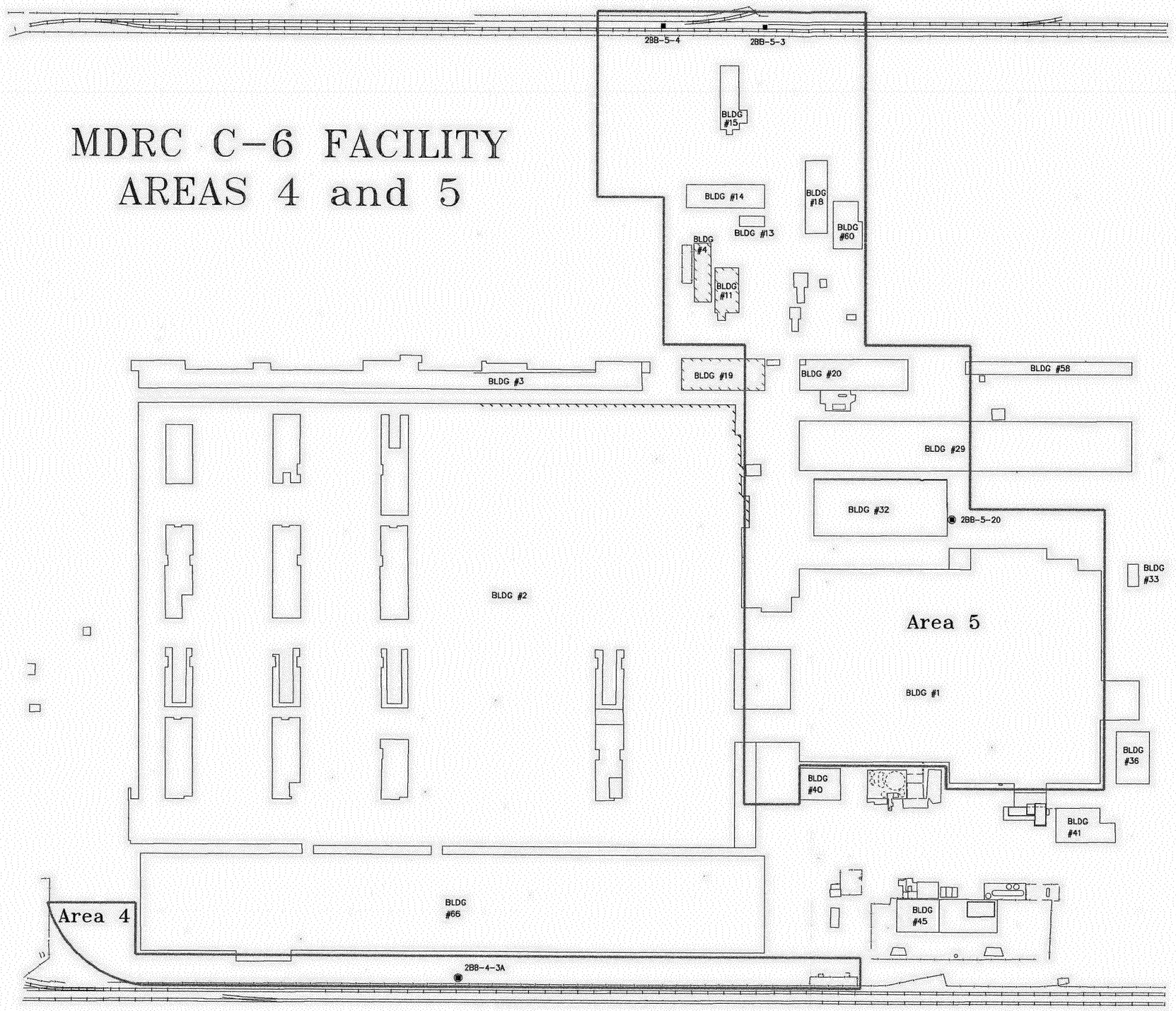

LEGEND

1,1-DCE Concentration (ug/kg)	
	NOT DETECTED
	< 50
	51 – 100
	101 – 500
	> 500
NS	NOT SAMPLED

Soil Borings

- ● 10 Foot TD
- ▲ 25 Foot TD
- ■ 50 Foot TD
- ◉ 50 Foot Core Boring

0 100 200
Approximate Scale: 1"=200'

N

Kennedy/Jenks Consultants

MDRC C-6 Facility
Los Angeles, California

1,1-DCE Detections
50-Foot Samples

September 1997
K/J 974002.00

Figure 7G

BOE-C6-0106041

MDRC C-6 FACILITY
AREAS 4 and 5

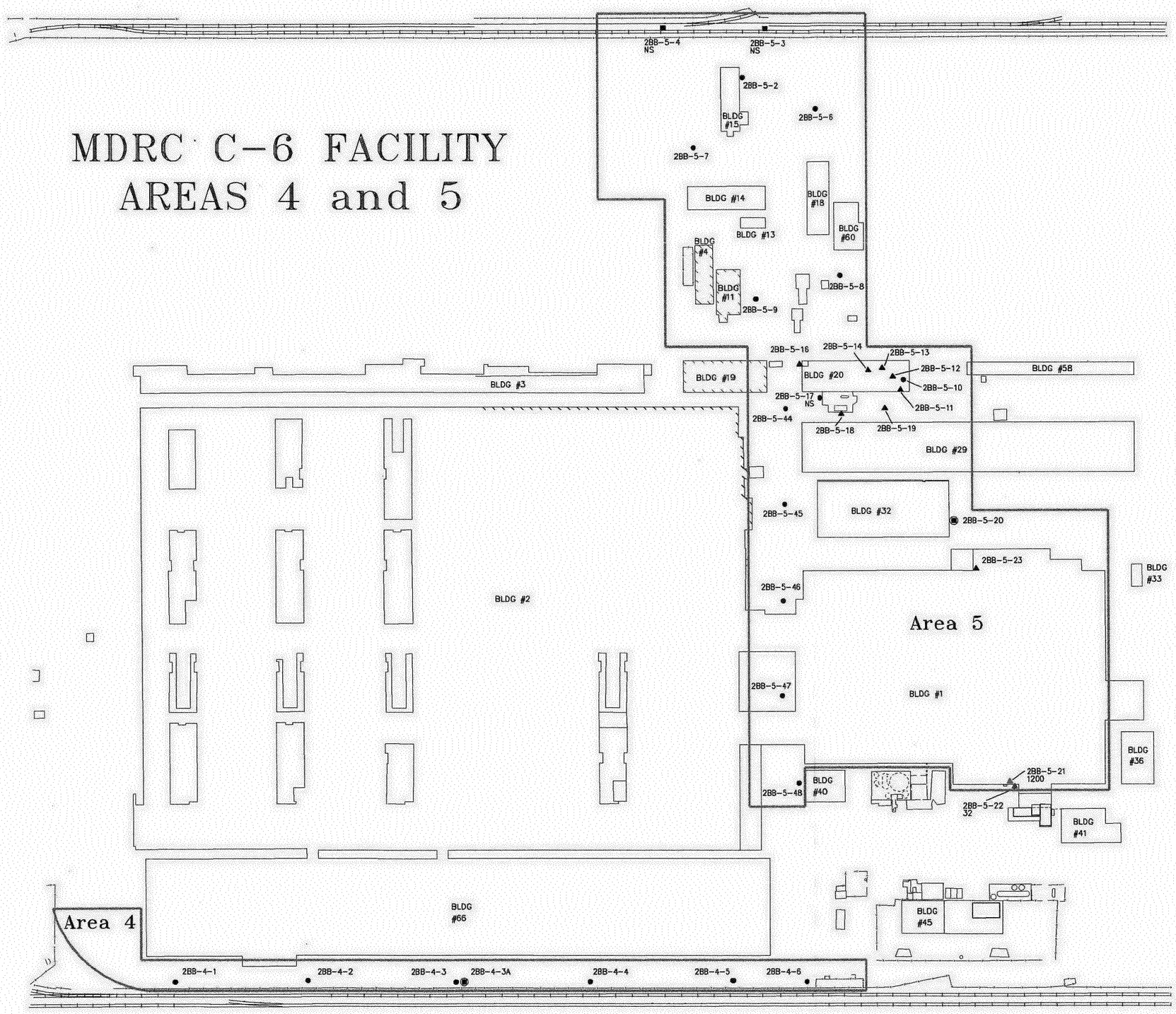

LEGEND

PCE Concentration (ug/kg)	
	NOT DETECTED
	< 50
	51 – 100
	101 – 500
	> 500
NS	NOT SAMPLED

Soil Borings

- ● 10 Foot TD
- ▲ 25 Foot TD
- ■ 50 Foot TD
- ◉ 50 Foot Core Boring

0 100 200
Approximate Scale: 1"=200'

N

Kennedy/Jenks Consultants

MDRC C-6 Facility
Los Angeles, California

PCE Detections
1-Foot Samples

September 1997
K/J 974002.00

Figure 8A

BOE-C6-0106042

MDRC C-6 FACILITY
AREAS 4 and 5

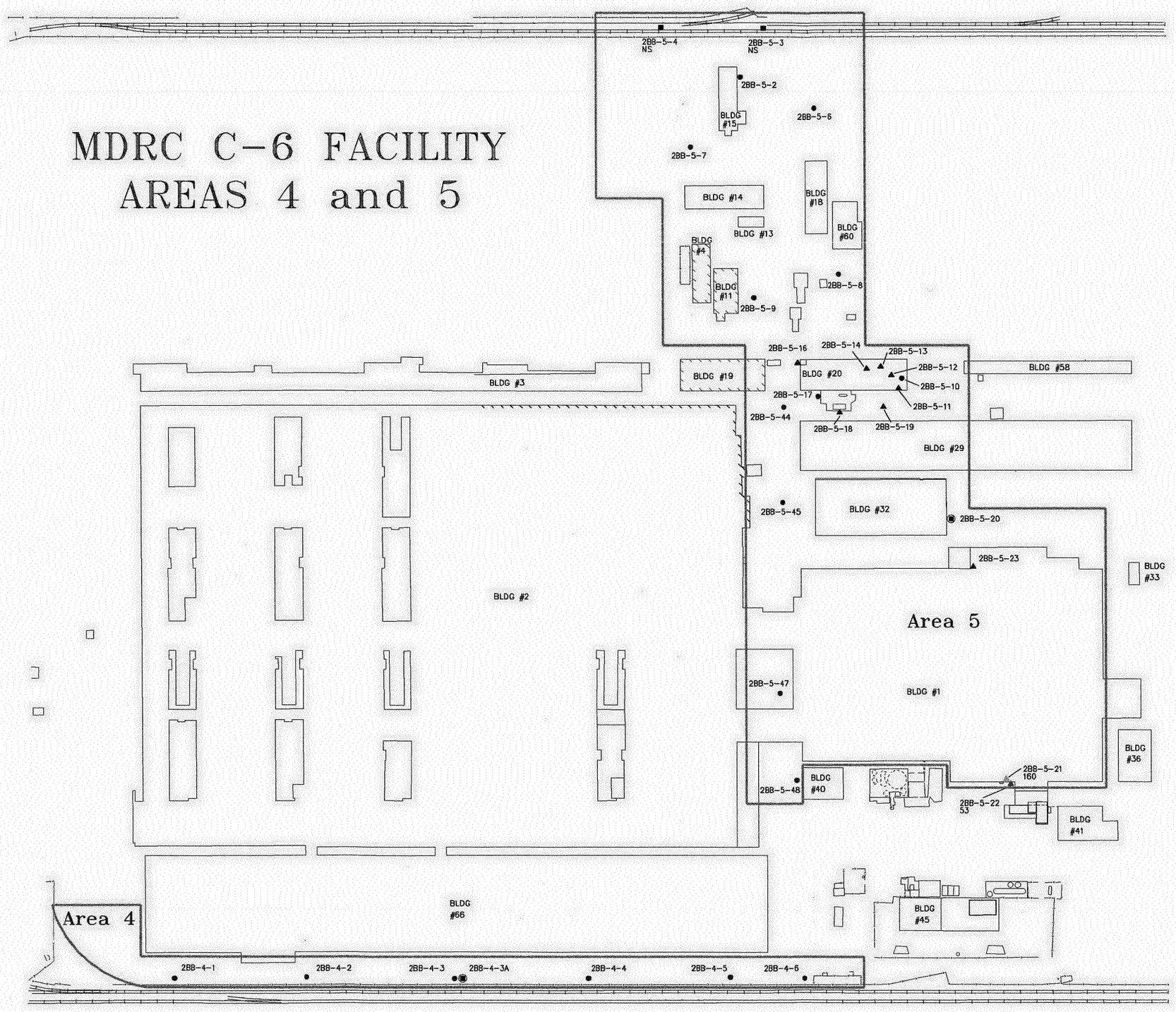

LEGEND

PCE Concentration (ug/kg)	
	NOT DETECTED
	< 50
	51 – 100
	101 – 500
	> 500
NS	NOT SAMPLED

Soil Borings

- ● 10 Foot TD
- ▲ 25 Foot TD
- ■ 50 Foot TD
- ◉ 50 Foot Core Boring

0 100 200
Approximate Scale: 1"=200'

N

Kennedy/Jenks Consultants

MDRC C-6 Facility
Los Angeles, California

PCE Detections
4-Foot Samples

September 1997
K/J 974002.00

Figure 8B

BOE-C6-0106043

MDRC C-6 FACILITY
AREAS 4 and 5

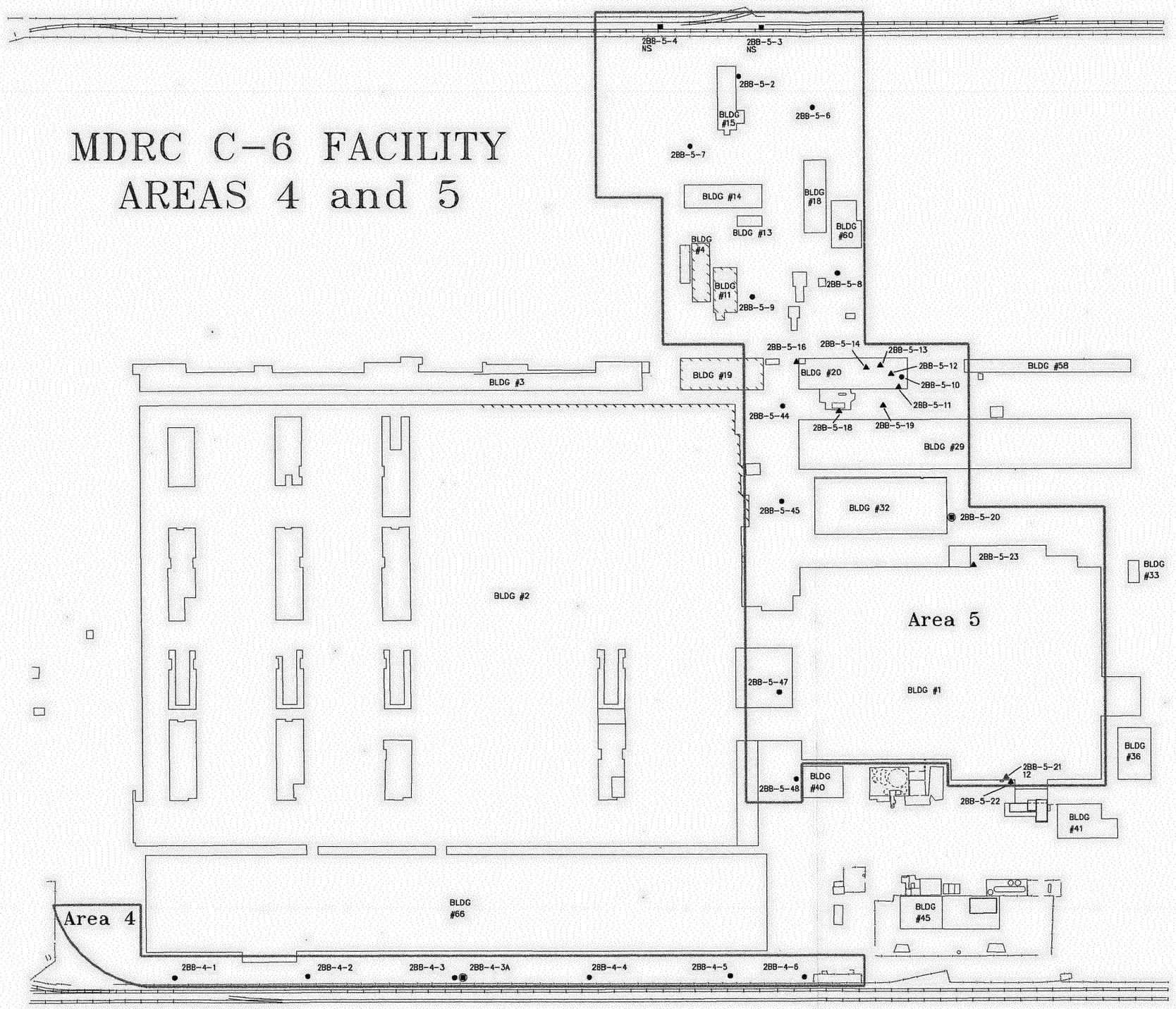

LEGEND

PCE Concentration (ug/kg)	
	NOT DETECTED
	< 50
	51 – 100
	101 – 500
	> 500
NS	NOT SAMPLED

Soil Borings

- ● 10 Foot TD
- ▲ 25 Foot TD
- ■ 50 Foot TD
- ◉ 50 Foot Core Boring

0 100 200
Approximate Scale: 1"=200'

N

Kennedy/Jenks Consultants

MDRC C-6 Facility
Los Angeles, California

PCE Detections
10-Foot Samples

September 1997
K/J 974002.00

Figure 8C

BOE-C6-0106044

MDRC C-6 FACILITY
AREAS 4 and 5

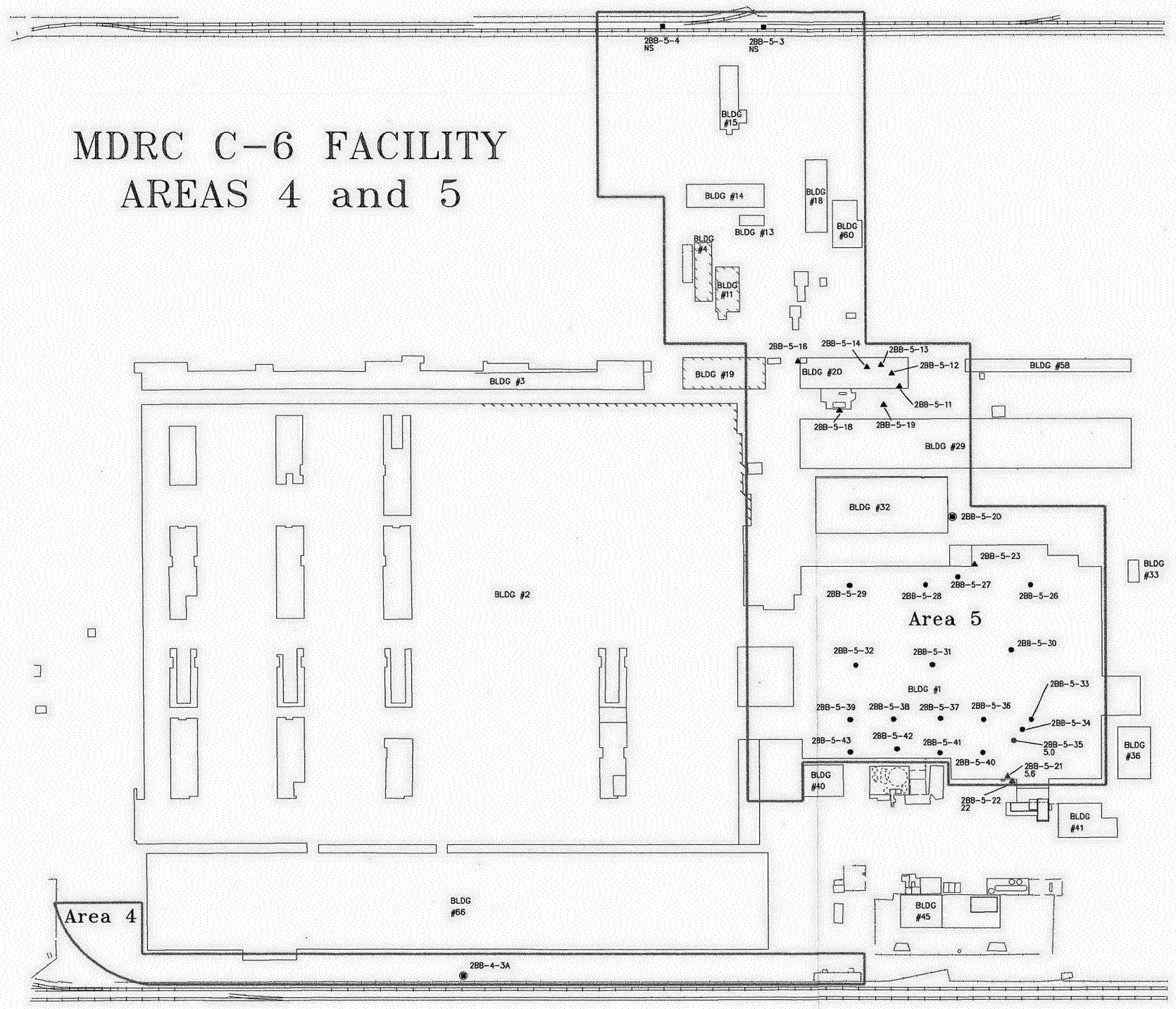

LEGEND

PCE Concentration (ug/kg)	
	NOT DETECTED
	< 50
	51 – 100
	101 – 500
	> 500
NS	NOT SAMPLED

Soil Borings

- ● 10 Foot TD
- ▲ 25 Foot TD
- ■ 50 Foot TD
- ◉ 50 Foot Core Boring

0 100 200
Approximate Scale: 1"=200'

N

Kennedy/Jenks Consultants

MDRC C-6 Facility
Los Angeles, California

PCE Detections
15 & 20-Foot Samples

September 1997
K/J 974002.00

Figure 8D

BOE-C6-0106045

MDRC C-6 FACILITY
AREAS 4 and 5

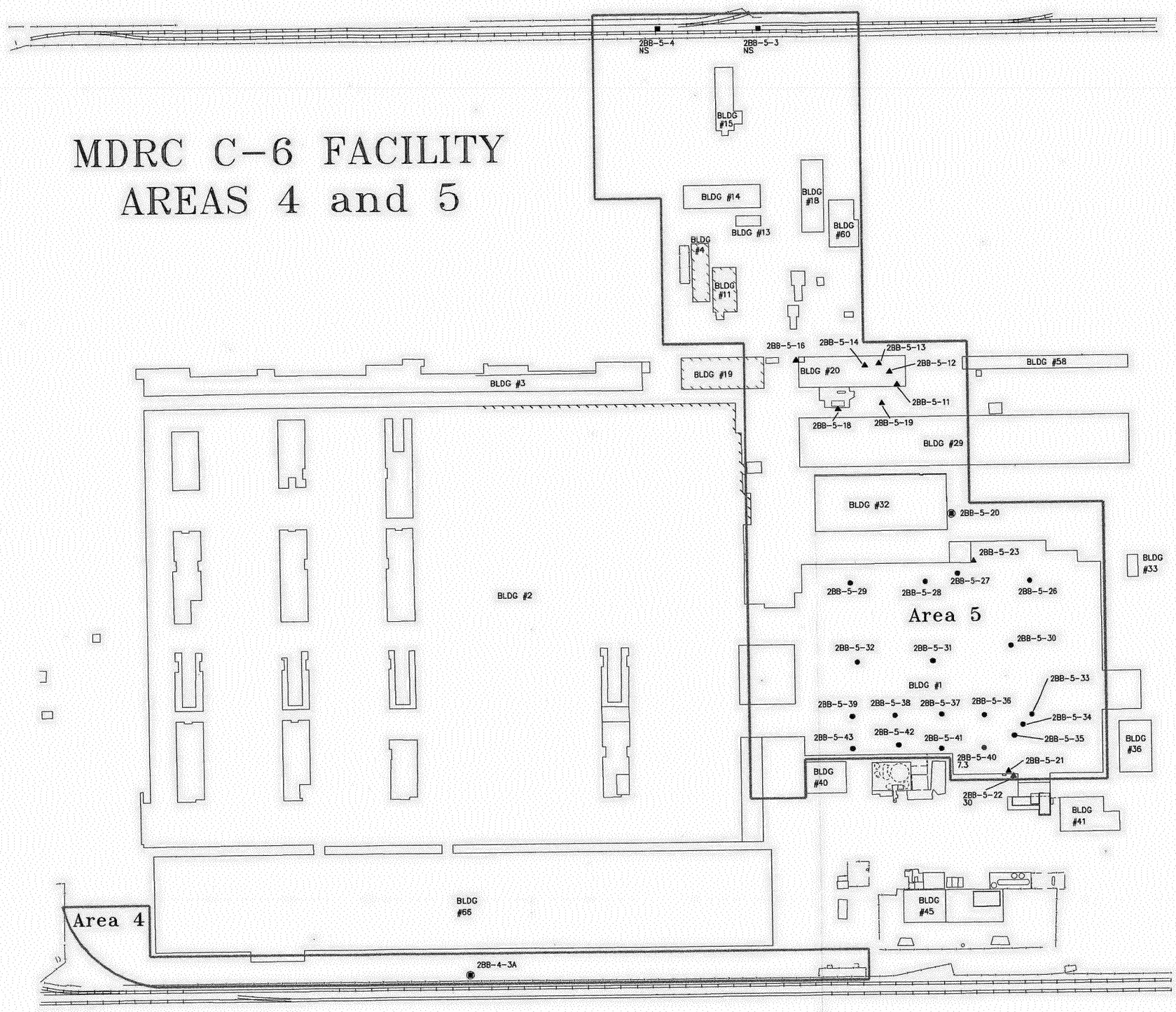

LEGEND

PCE Concentration (ug/kg)	
	NOT DETECTED
	< 50
	51 – 100
	101 – 500
	> 500
NS	NOT SAMPLED

Soil Borings

- ● 10 Foot TD
- ▲ 25 Foot TD
- ■ 50 Foot TD
- ◉ 50 Foot Core Boring

0 100 200
Approximate Scale: 1"=200'

N

Kennedy/Jenks Consultants

MDRC C-6 Facility
Los Angeles, California

PCE Detections
25 & 30-Foot Samples

September 1997
K/J 974002.00

Figure 8E

BOE-C6-0106046

MDRC C-6 FACILITY
AREAS 4 and 5

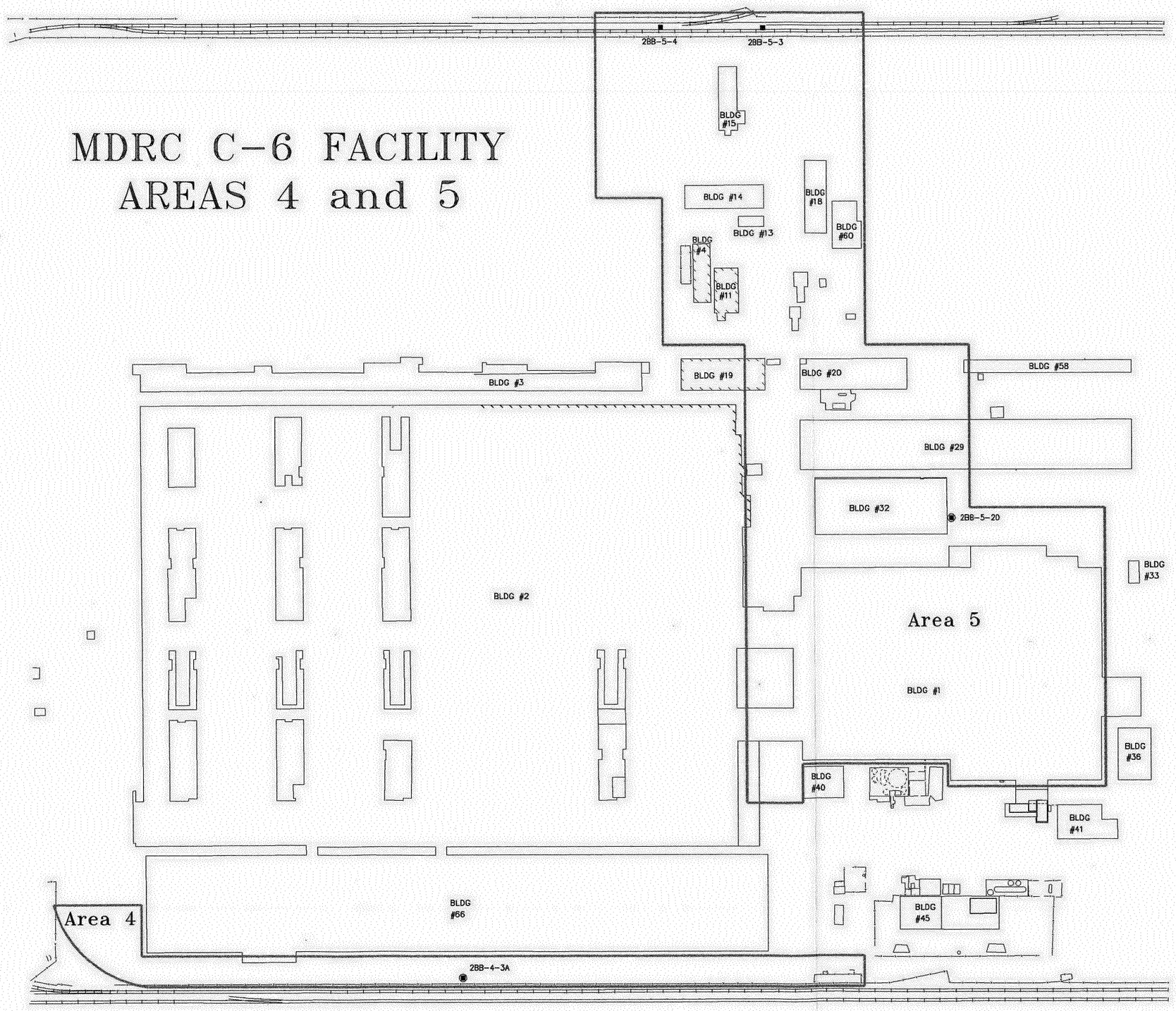

LEGEND

PCE Concentration (ug/kg)	
	NOT DETECTED
	< 50
	51 – 100
	101 – 500
	> 500
NS	NOT SAMPLED

Soil Borings

- ● 10 Foot TD
- ▲ 25 Foot TD
- ■ 50 Foot TD
- ◉ 50 Foot Core Boring

0 100 200
Approximate Scale: 1"=200'

N

Kennedy/Jenks Consultants

MDRC C-6 Facility
Los Angeles, California

PCE Detections
40-Foot Samples

September 1997
K/J 974002.00

Figure 8F

BOE-C6-0106047

MDRC C-6 FACILITY
AREAS 4 and 5

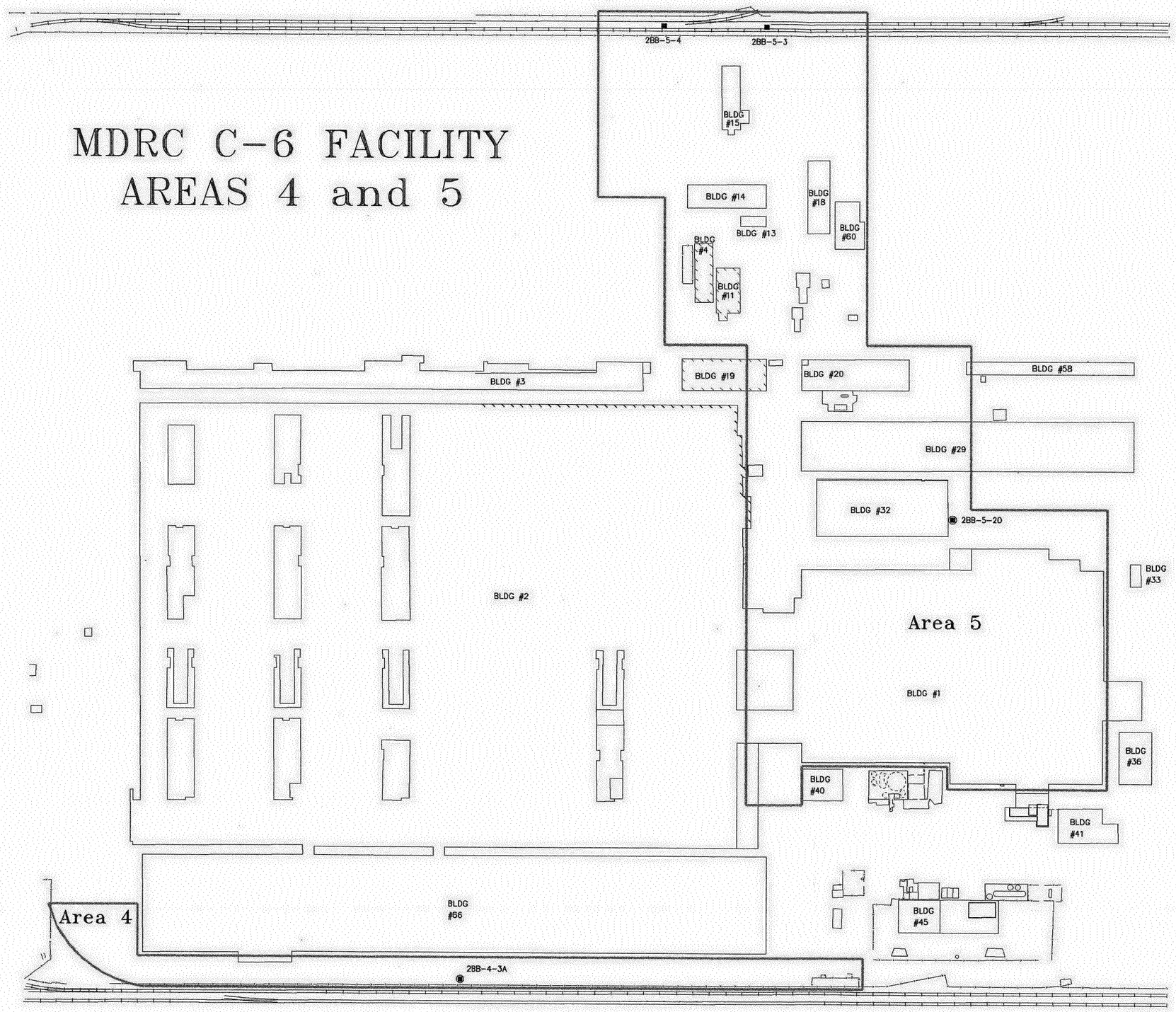

LEGEND

PCE Concentration (ug/kg)	
	NOT DETECTED
	< 50
	51 – 100
	101 – 500
	> 500
NS	NOT SAMPLED

Soil Borings

- ● 10 Foot TD
- ▲ 25 Foot TD
- ■ 50 Foot TD
- ◉ 50 Foot Core Boring

0 100 200
Approximate Scale: 1"=200'

N

Kennedy/Jenks Consultants

MDRC C-6 Facility
Los Angeles, California

PCE Detections
50-Foot Samples

September 1997
K/J 974002.00

Figure 8G

BOE-C6-0106048

MDRC C-6 FACILITY
AREAS 4 and 5

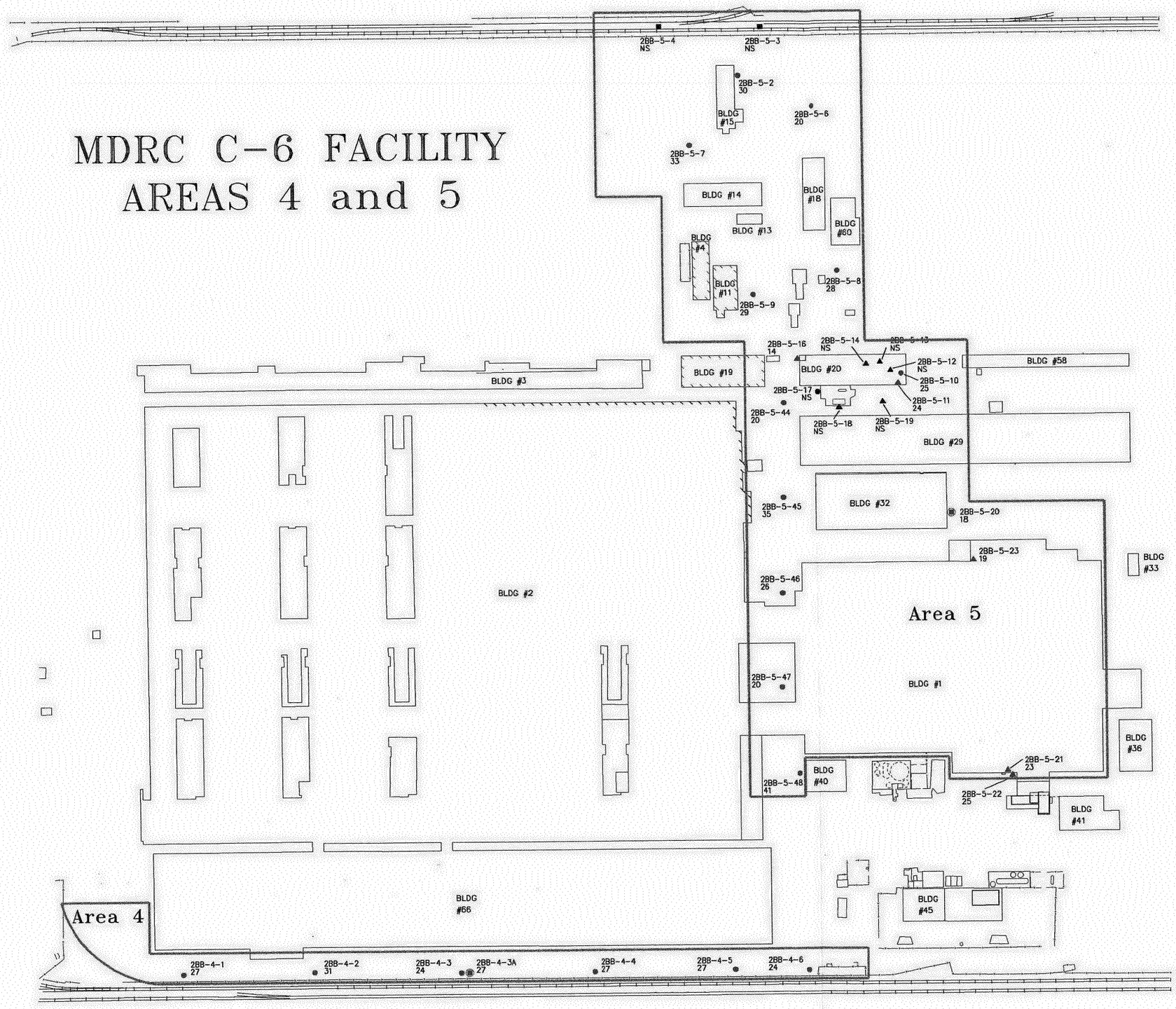

LEGEND

Total Chromium Concentration (mg/kg)	
	NOT DETECTED
	< 20
	21 – 50
	51 – 100
	> 100
NS	NOT SAMPLED

Soil Borings

- ● 10 Foot TD
- ▲ 25 Foot TD
- ■ 50 Foot TD
- ◉ 50 Foot Core Boring

0 100 200
Approximate Scale: 1"=200'

N

Kennedy/Jenks Consultants

MDRC C-6 Facility
Los Angeles, California

Total Chromium Detections
1-Foot Samples

September 1997
K/J 974002.00

Figure 9A

BOE-C6-0106049

MDRC C-6 FACILITY
AREAS 4 and 5

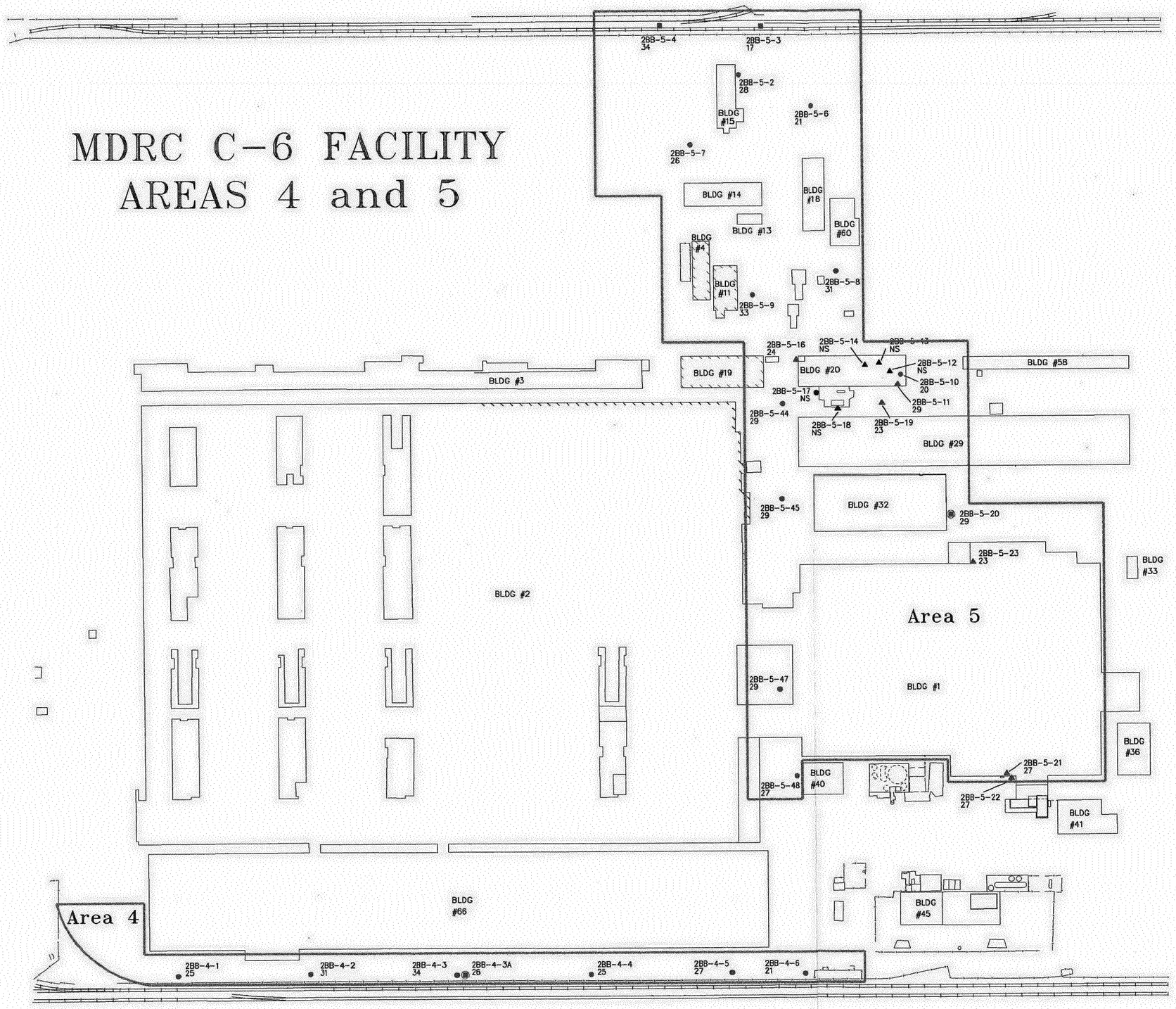

LEGEND

Total Chromium Concentration (mg/kg)	
	NOT DETECTED
	< 20
	21 – 50
	51 – 100
	> 100
NS	NOT SAMPLED

Soil Borings

- ● 10 Foot TD
- ▲ 25 Foot TD
- ■ 50 Foot TD
- ◉ 50 Foot Core Boring

0 100 200
Approximate Scale: 1"=200'

N

Kennedy/Jenks Consultants

MDRC C-6 Facility
Los Angeles, California

Total Chromium Detections
4-Foot Samples

September 1997
K/J 974002.00

Figure 9B

BOE-C6-0106050

MDRC C-6 FACILITY
AREAS 4 and 5

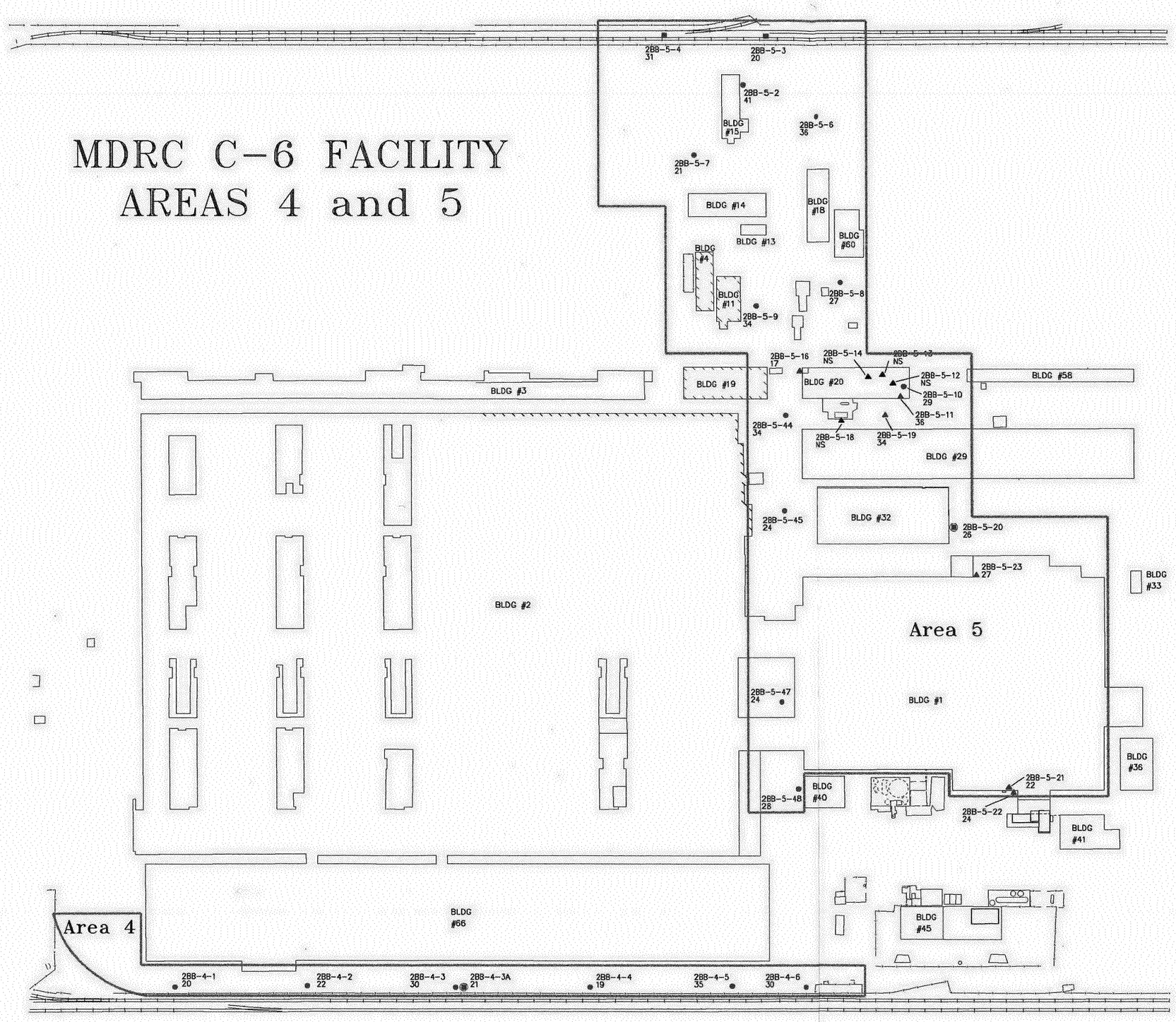

LEGEND

Total Chromium Concentration (mg/kg)	
	NOT DETECTED
	< 20
	21 – 50
	51 – 100
	> 100
NS	NOT SAMPLED

Soil Borings

- ● 10 Foot TD
- ▲ 25 Foot TD
- ■ 50 Foot TD
- ◉ 50 Foot Core Boring

0 100 200
Approximate Scale: 1"=200'

N

Kennedy/Jenks Consultants

MDRC C-6 Facility
Los Angeles, California

Total Chromium Detections
10-Foot Samples

September 1997
K/J 974002.00

Figure 9C

BOE-C6-0106051

MDRC C-6 FACILITY
AREAS 4 and 5

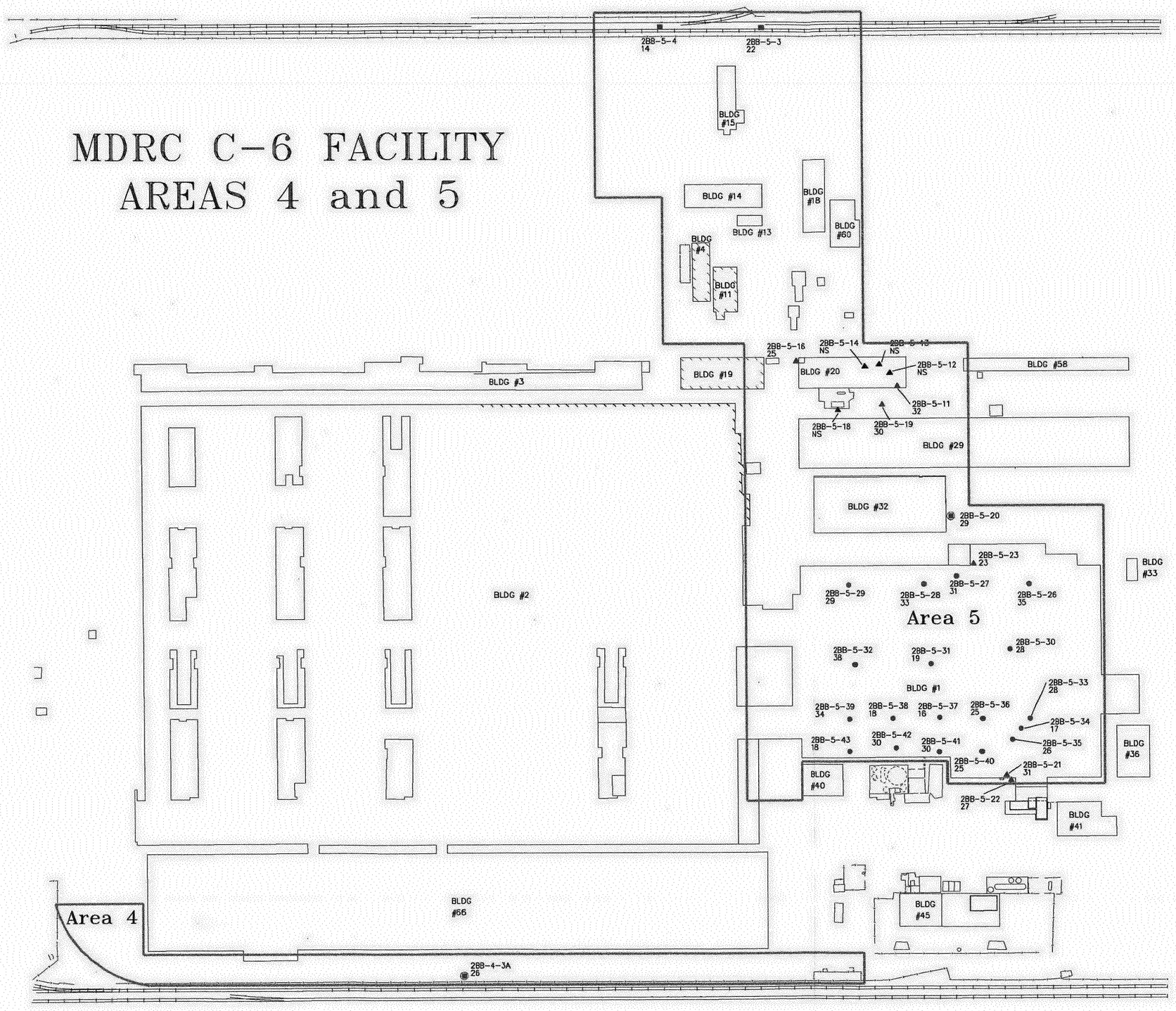

LEGEND

Total Chromium Concentration (mg/kg)	
	NOT DETECTED
	< 20
	21 – 50
	51 – 100
	> 100
NS	NOT SAMPLED

Soil Borings

- ● 10 Foot TD
- ▲ 25 Foot TD
- ■ 50 Foot TD
- ◉ 50 Foot Core Boring

0 100 200
Approximate Scale: 1"=200'

N

Kennedy/Jenks Consultants

MDRC C-6 Facility
Los Angeles, California

Total Chromium Detections
15 & 20-Foot Samples

September 1997
K/J 974002.00

Figure 9D

BOE-C6-0106052

MDRC C-6 FACILITY
AREAS 4 and 5

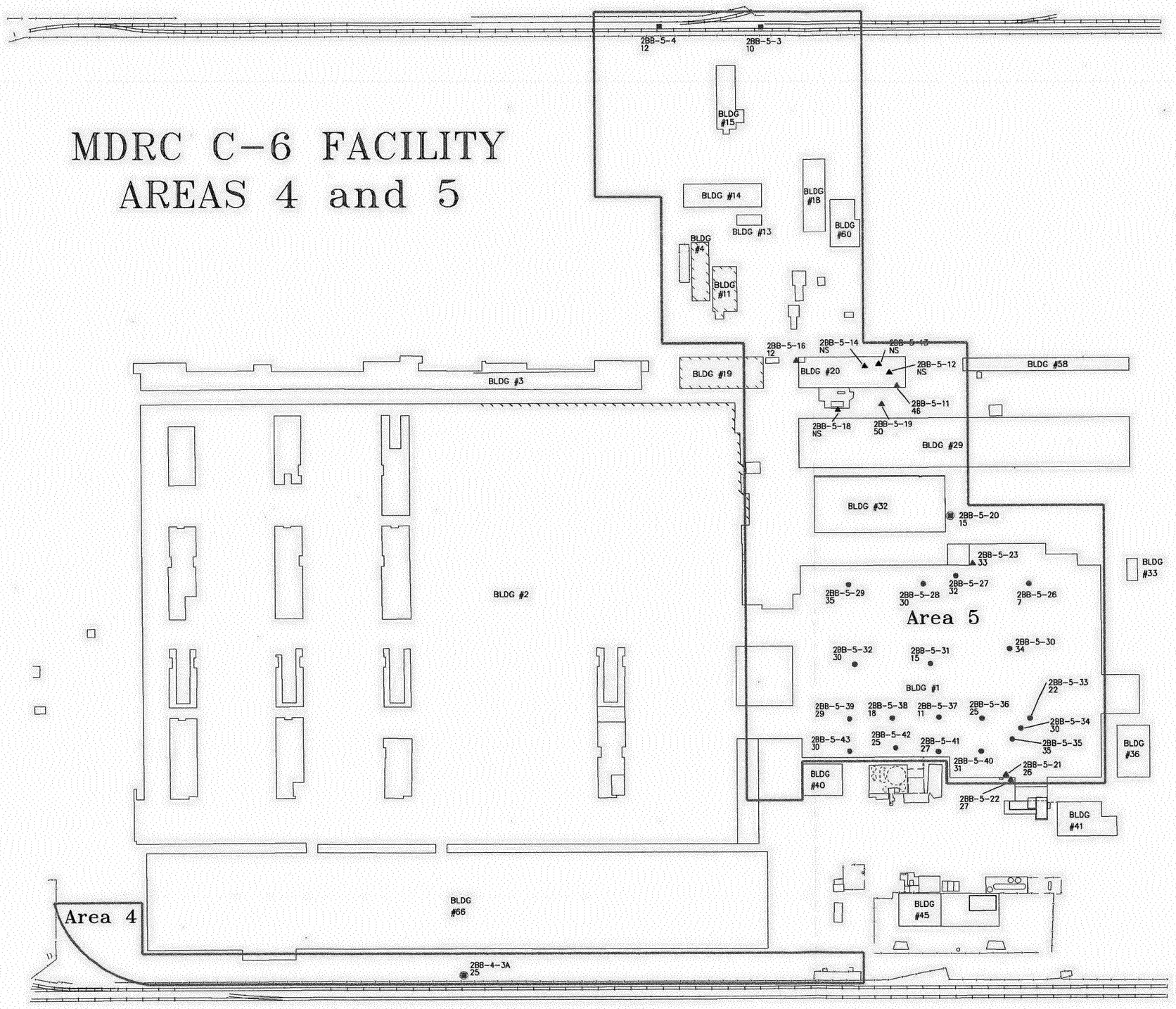

LEGEND

Total Chromium Concentration (mg/kg)	
	NOT DETECTED
	< 20
	21 – 50
	51 – 100
	> 100
NS	NOT SAMPLED

Soil Borings

- ● 10 Foot TD
- ▲ 25 Foot TD
- ■ 50 Foot TD
- ◉ 50 Foot Core Boring

0 100 200
Approximate Scale: 1"=200'

N

Kennedy/Jenks Consultants

MDRC C-6 Facility
Los Angeles, California

Total Chromium Detections
25 & 30-Foot Samples

September 1997
K/J 974002.00

Figure 9E

BOE-C6-0106053

MDRC C-6 FACILITY
AREAS 4 and 5

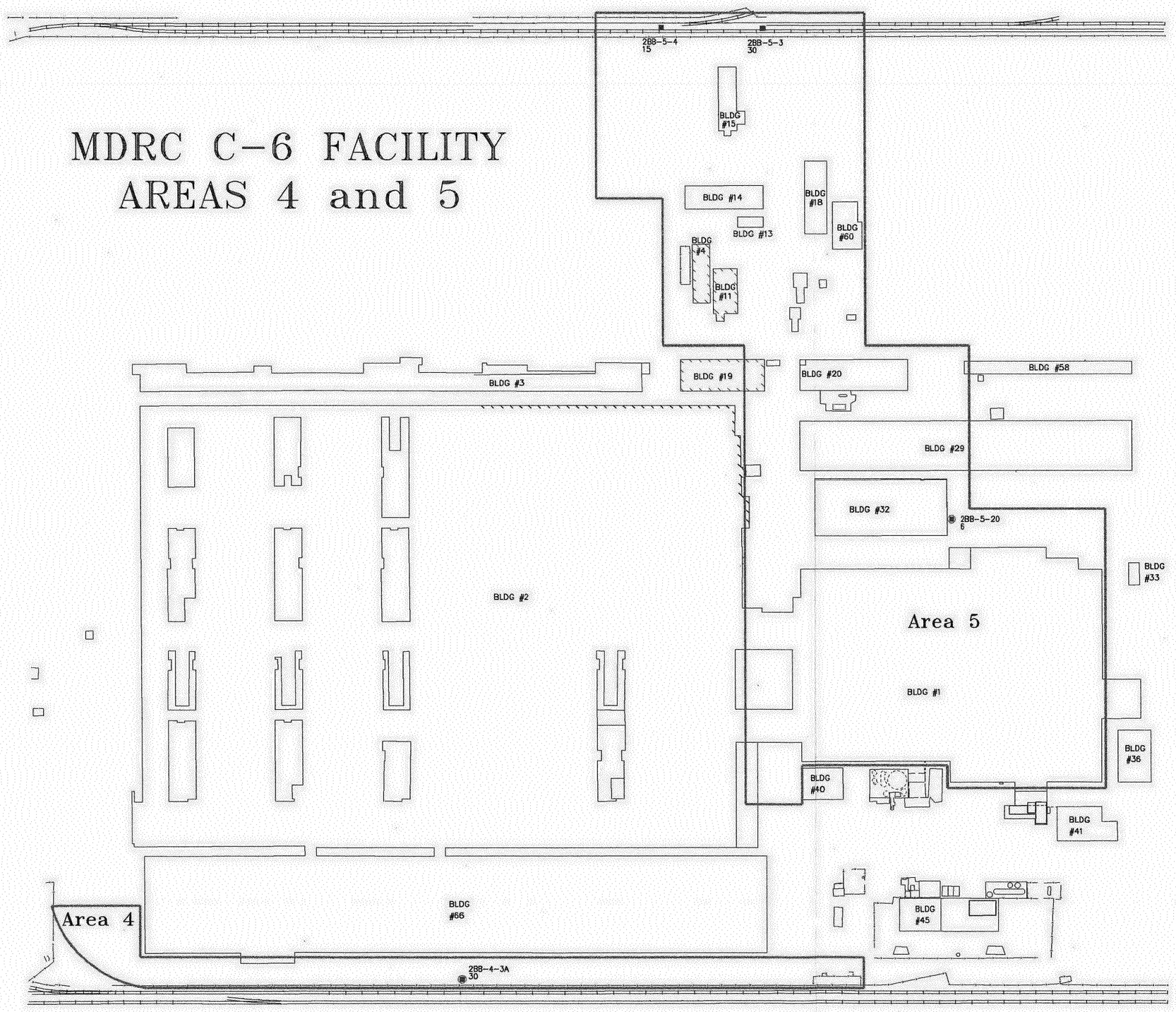

LEGEND

Total Chromium Concentration (mg/kg)	
	NOT DETECTED
	< 20
	21 – 50
	51 – 100
	> 100
NS	NOT SAMPLED

Soil Borings

- ● 10 Foot TD
- ▲ 25 Foot TD
- ■ 50 Foot TD
- ◉ 50 Foot Core Boring

0 100 200
Approximate Scale: 1"=200'

N

Kennedy/Jenks Consultants

MDRC C-6 Facility
Los Angeles, California

Total Chromium Detections
40-Foot Samples

September 1997
K/J 974002.00

Figure 9F

BOE-C6-0106054

MDRC C-6 FACILITY
AREAS 4 and 5

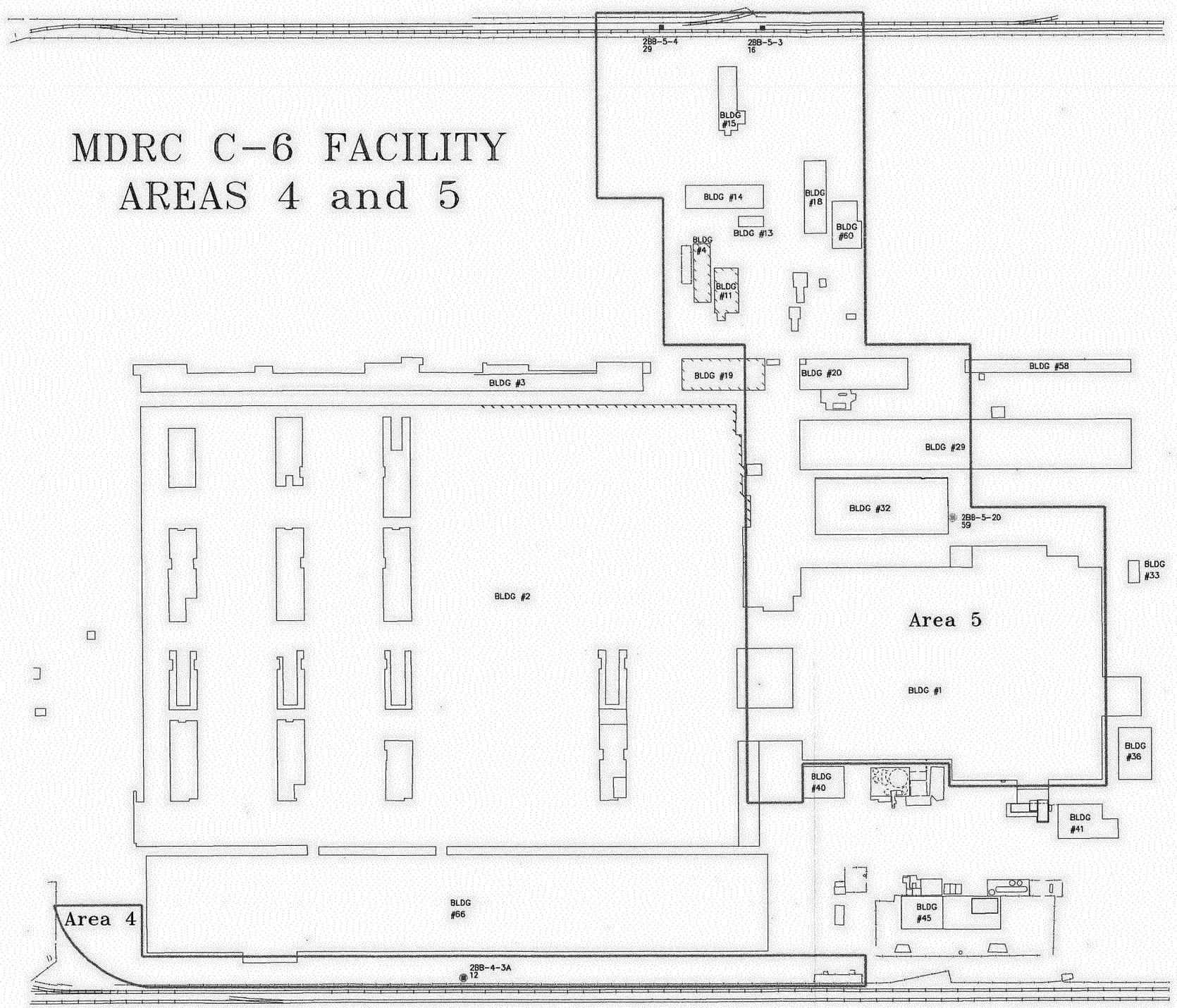

LEGEND

Total Chromium Concentration (mg/kg)	
	NOT DETECTED
	< 20
	21 – 50
	51 – 100
	> 100
NS	NOT SAMPLED

Soil Borings

- ● 10 Foot TD
- ▲ 25 Foot TD
- ■ 50 Foot TD
- ◉ 50 Foot Core Boring

0 100 200
Approximate Scale: 1"=200'

N

Kennedy/Jenks Consultants

MDRC C-6 Facility
Los Angeles, California

Total Chromium Detections
50-Foot Samples

September 1997
K/J 974002.00

Figure 9G

BOE-C6-0106055

MDRC C-6 FACILITY
AREAS 4 and 5

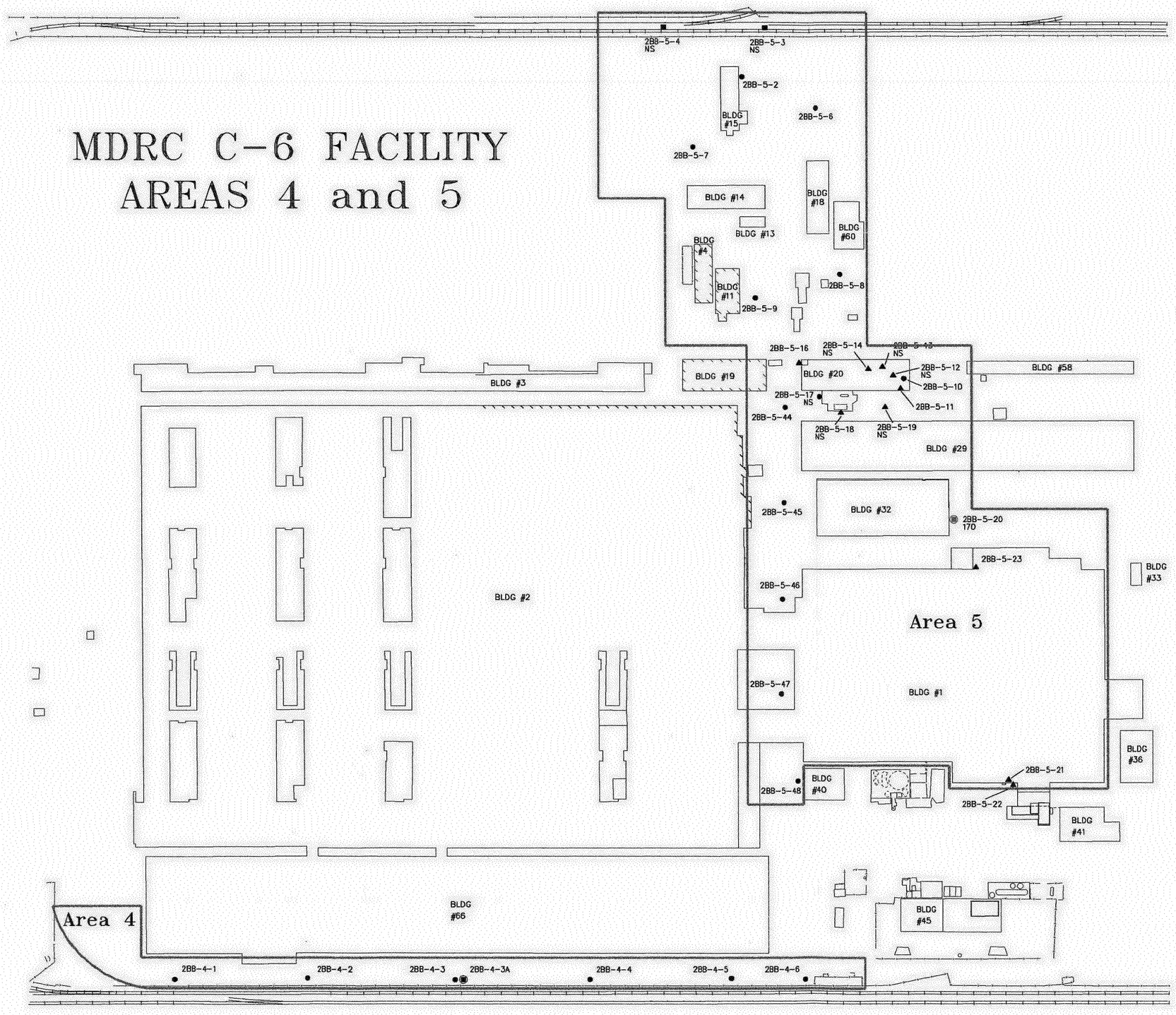

LEGEND

Arsenic Concentrations (mg/kg)	
	NOT DETECTED
	< 20
	21 – 50
	51 – 100
	> 100
NS	NOT SAMPLED

Soil Borings

- ● 10 Foot TD
- ▲ 25 Foot TD
- ■ 50 Foot TD
- ◉ 50 Foot Core Boring

0 100 200
Approximate Scale: 1"=200'

N

Arsenic was not detected in any samples deeper than 1 foot.

Kennedy/Jenks Consultants

MDRC C-6 Facility
Los Angeles, California

Arsenic Detections
1-Foot Samples

September 1997
K/J 974002.00

Figure 10A

BOE-C6-0106056

MDRC C-6 FACILITY
AREAS 4 and 5

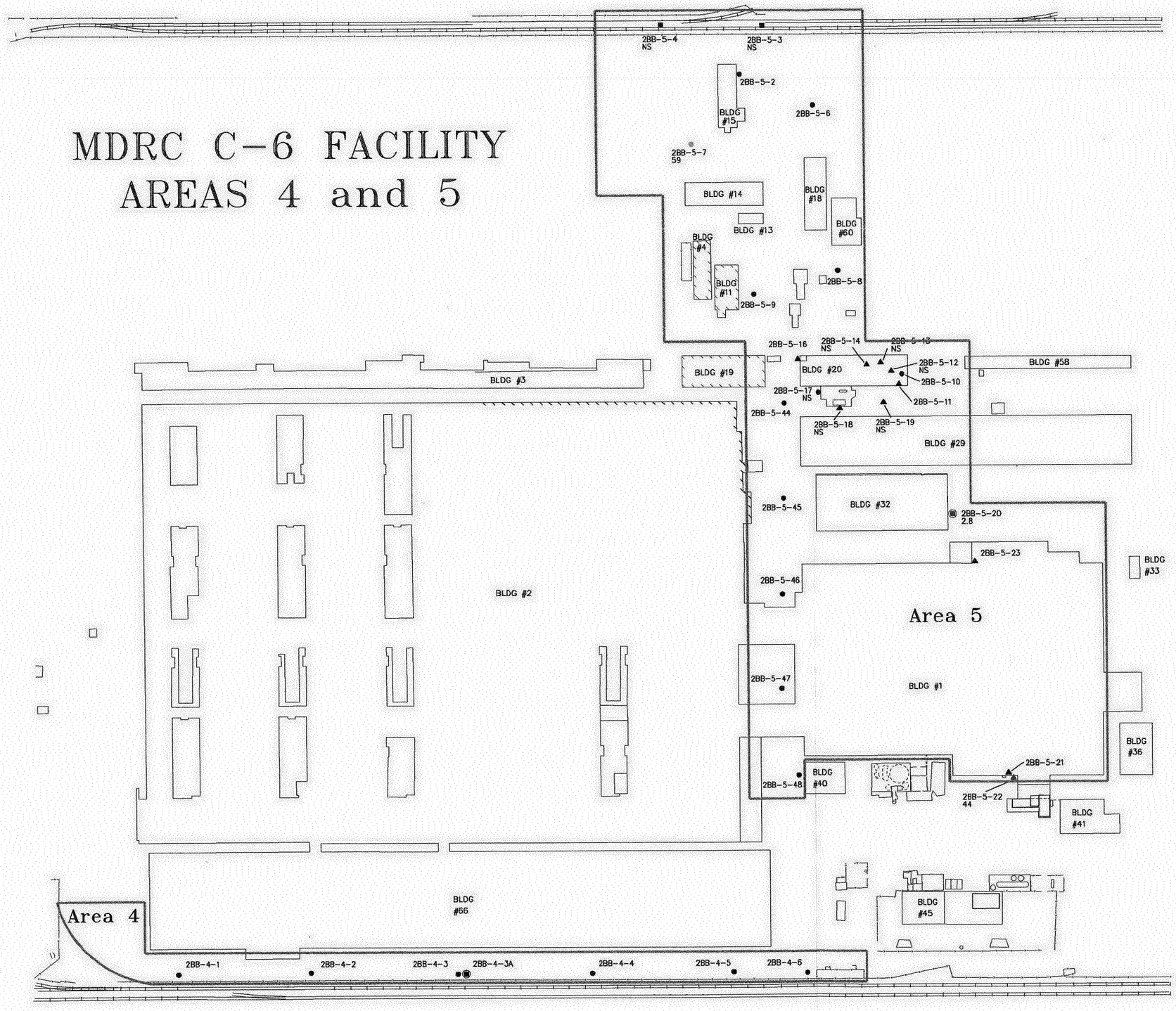

LEGEND

Lead Concentrations (mg/kg)	
	NOT DETECTED
	< 20
	21 – 50
	51 – 100
	> 100
NS	NOT SAMPLED

Soil Borings

- ● 10 Foot TD
- ▲ 25 Foot TD
- ■ 50 Foot TD
- ◉ 50 Foot Core Boring

0 100 200
Approximate Scale: 1"=200'

N

Kennedy/Jenks Consultants

MDRC C-6 Facility
Los Angeles, California

Lead Detections
1-Foot Samples

September 1997
K/J 974002.00

Figure 11A

BOE-C6-0106057

MDRC C-6 FACILITY
AREAS 4 and 5

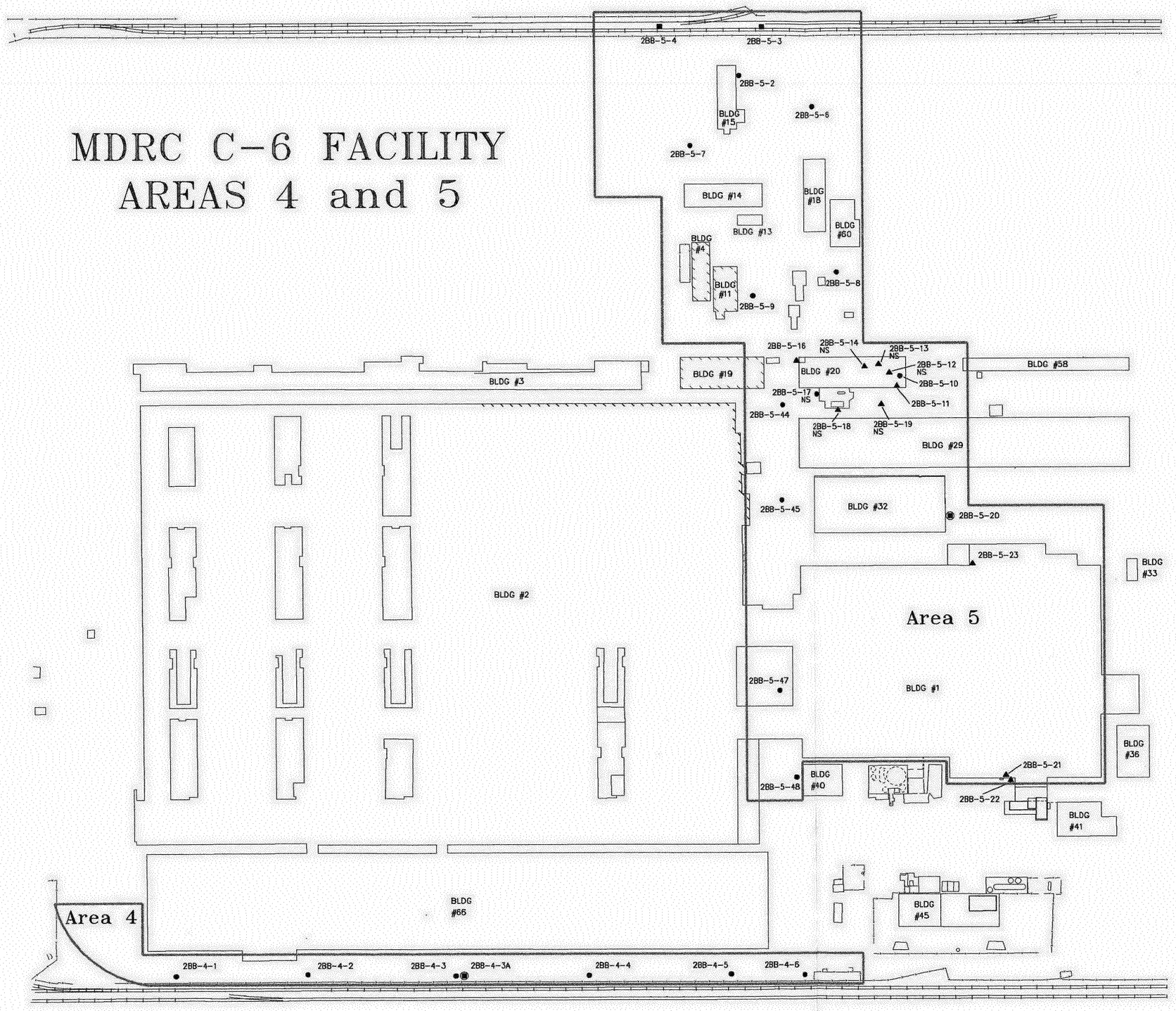

LEGEND

Lead Concentrations (mg/kg)	
	NOT DETECTED
	< 20
	21 – 50
	51 – 100
	> 100
NS	NOT SAMPLED

Soil Borings

- ● 10 Foot TD
- ▲ 25 Foot TD
- ■ 50 Foot TD
- ◉ 50 Foot Core Boring

0 100 200
Approximate Scale: 1"=200'

N

Kennedy/Jenks Consultants

MDRC C-6 Facility
Los Angeles, California

Lead Detections
4-Foot Samples

September 1997
K/J 974002.00

Figure 11B

BOE-C6-0106058

MDRC C-6 FACILITY
AREAS 4 and 5

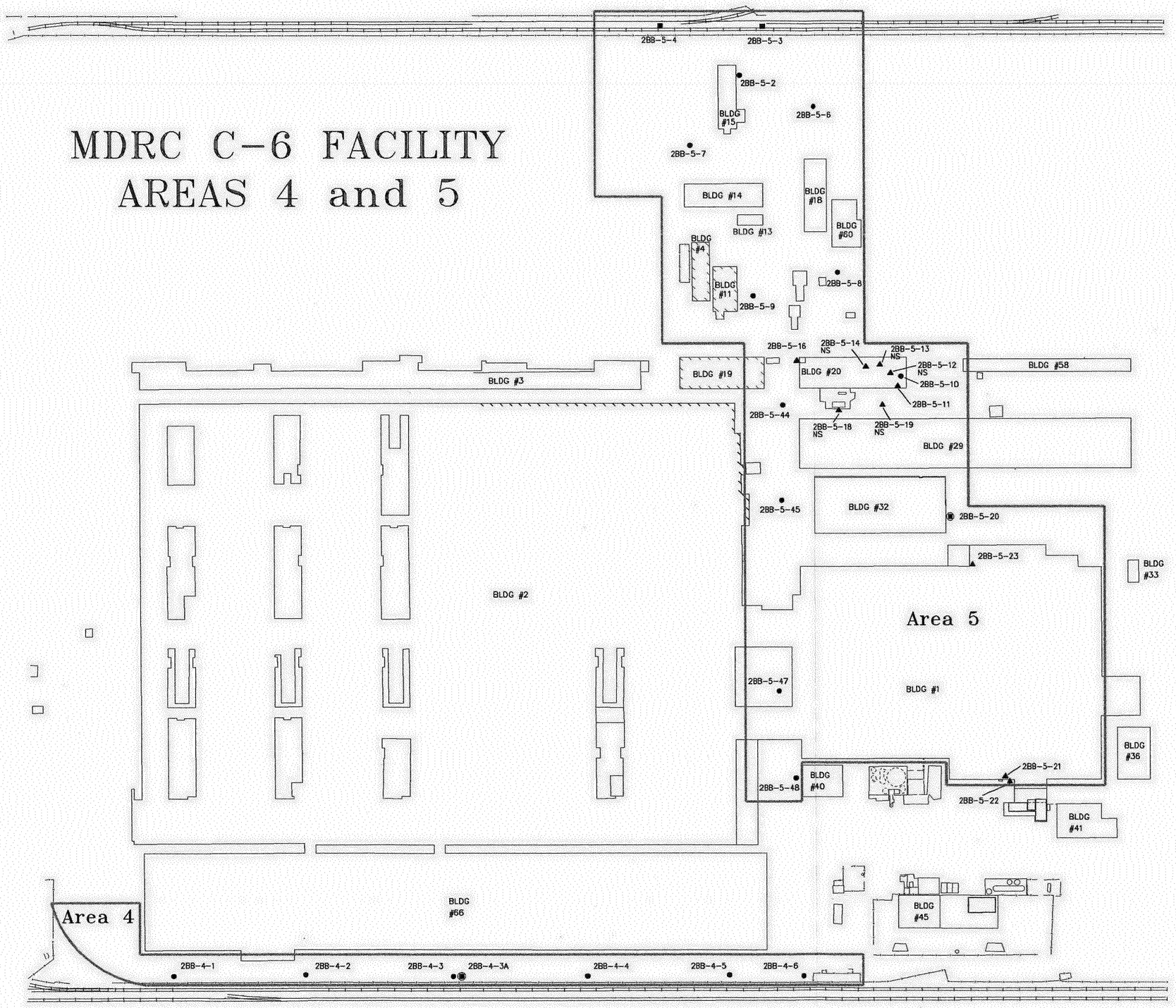

LEGEND

Lead Concentrations (mg/kg)	
	NOT DETECTED
	< 20
	21 – 50
	51 – 100
	> 100
NS	NOT SAMPLED

Soil Borings

- ● 10 Foot TD
- ▲ 25 Foot TD
- ■ 50 Foot TD
- ◉ 50 Foot Core Boring

0 100 200
Approximate Scale: 1"=200'

N

Kennedy/Jenks Consultants

MDRC C-6 Facility
Los Angeles, California

Lead Detections
10-Foot Samples

September 1997
K/J 974002.00

Figure 11C

BOE-C6-0106059

MDRC C-6 FACILITY
AREAS 4 and 5

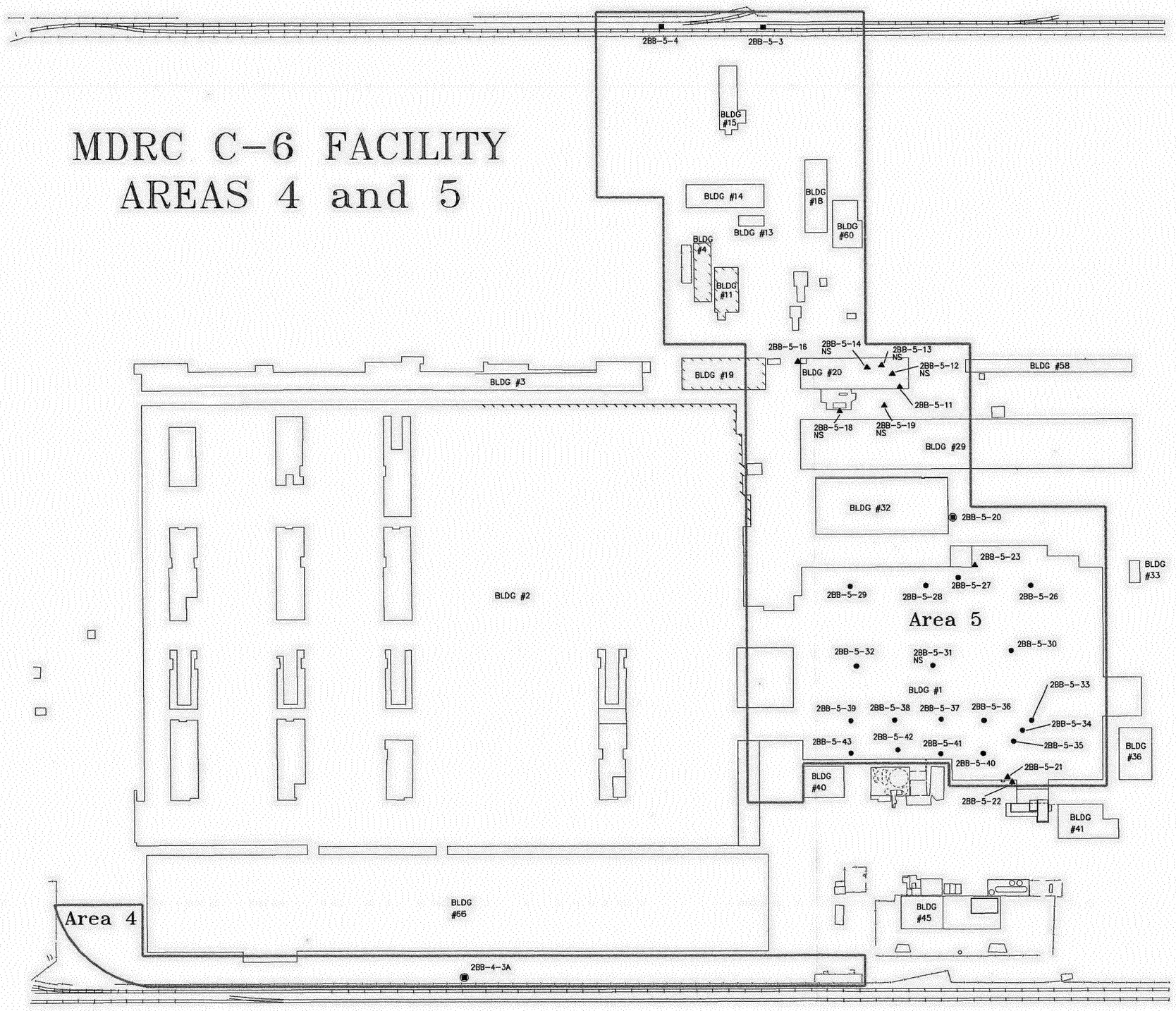

LEGEND

Lead Concentrations (mg/kg)	
	NOT DETECTED
	< 20
	21 – 50
	51 – 100
	> 100
NS	NOT SAMPLED

Soil Borings

- ● 10 Foot TD
- ▲ 25 Foot TD
- ■ 50 Foot TD
- ◉ 50 Foot Core Boring

0 100 200
Approximate Scale: 1"=200'

N

Kennedy/Jenks Consultants

MDRC C-6 Facility
Los Angeles, California

Lead Detections
15 & 20-Foot Samples

September 1997
K/J 974002.00

Figure 11D

BOE-C6-0106060

MDRC C-6 FACILITY
AREAS 4 and 5

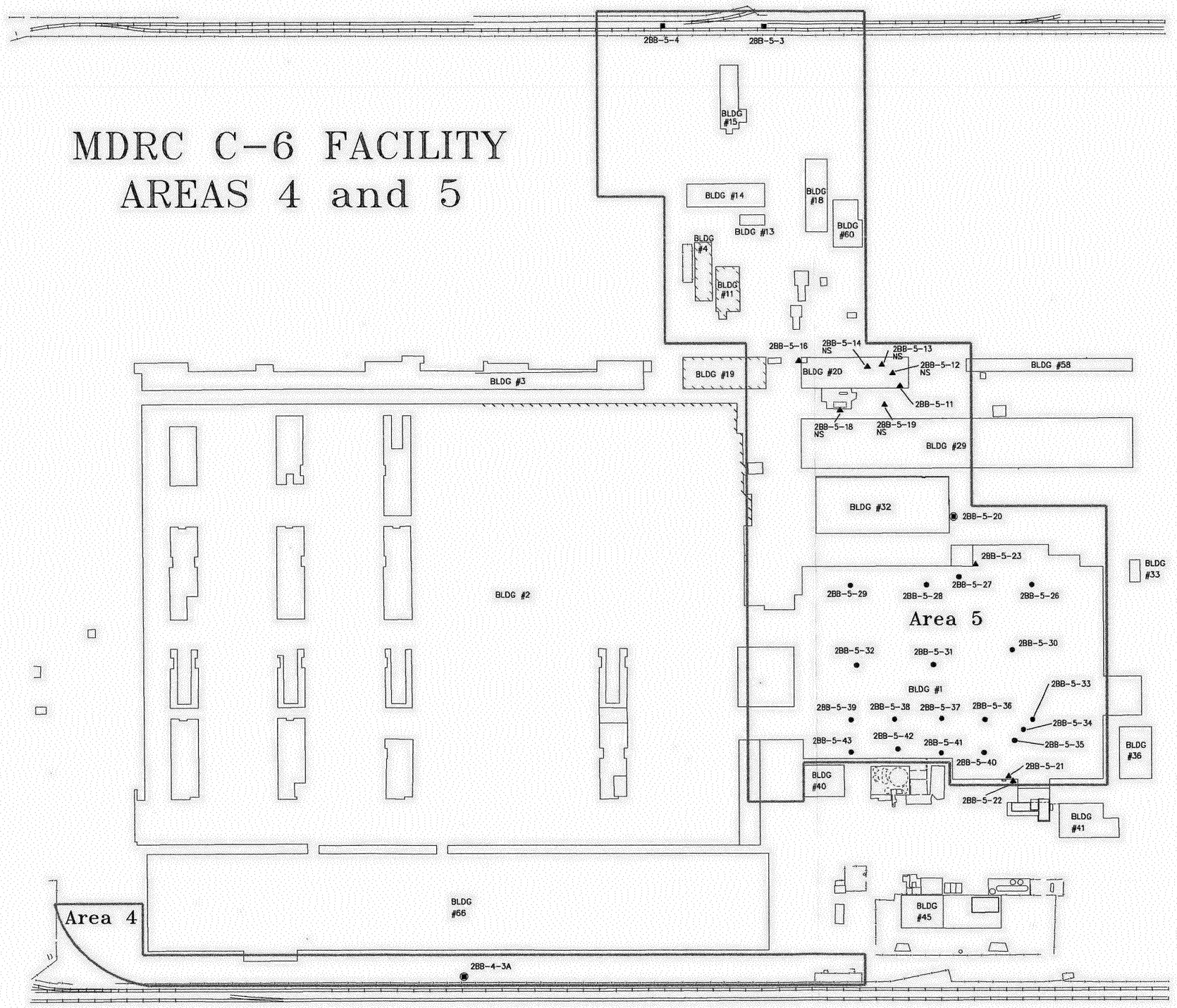

LEGEND

Lead Concentrations (mg/kg)	
	NOT DETECTED
	< 20
	21 – 50
	51 – 100
	> 100
NS	NOT SAMPLED

Soil Borings

- ● 10 Foot TD
- ▲ 25 Foot TD
- ■ 50 Foot TD
- ◉ 50 Foot Core Boring

0 100 200
Approximate Scale: 1"=200'

N

Kennedy/Jenks Consultants

MDRC C-6 Facility
Los Angeles, California

Lead Detections
25 & 30-Foot Samples

September 1997
K/J 974002.00

Figure 11E

BOE-C6-0106061

MDRC C-6 FACILITY
AREAS 4 and 5

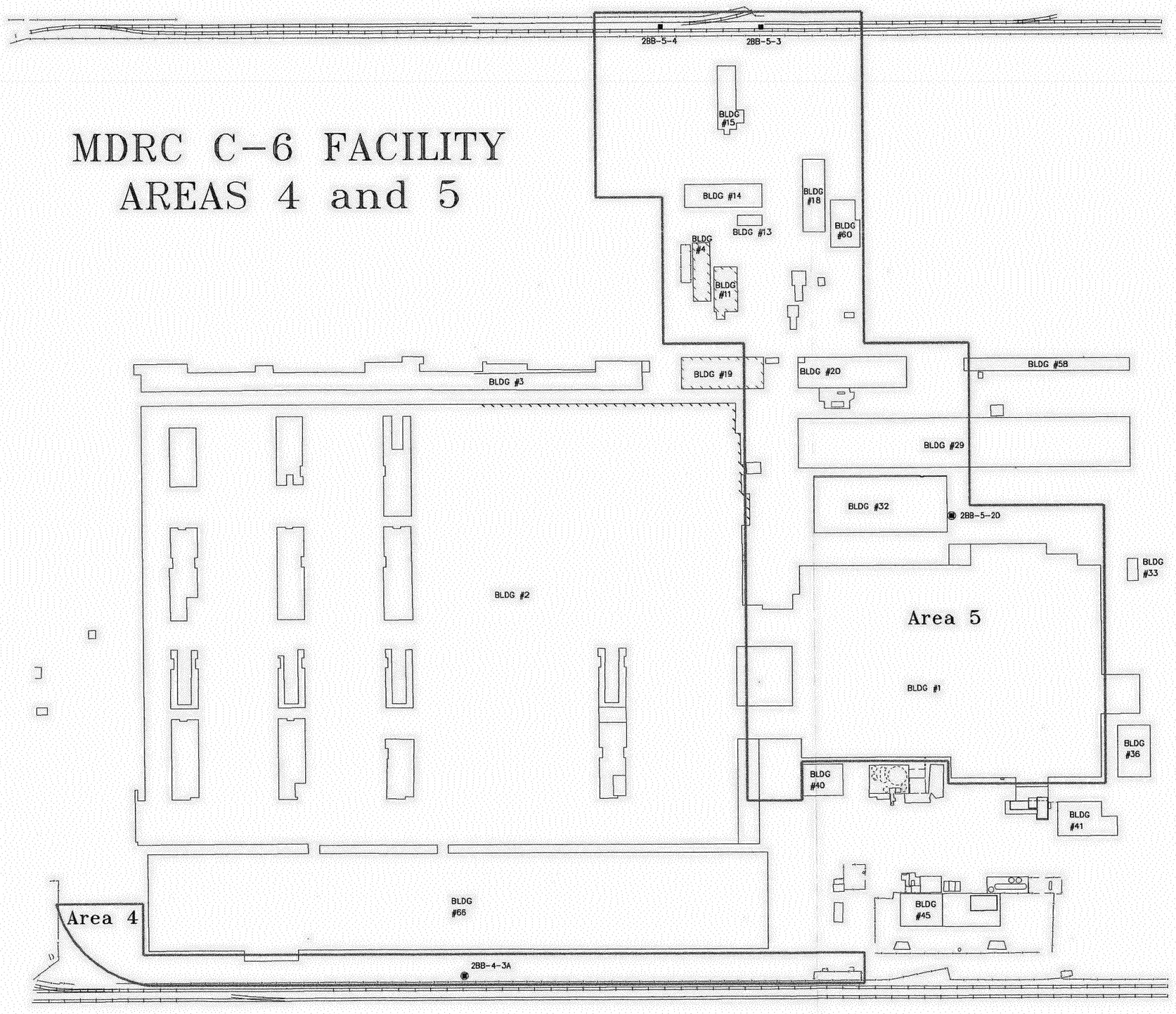

LEGEND

Lead Concentrations (mg/kg)	
	NOT DETECTED
	< 20
	21 – 50
	51 – 100
	> 100
NS	NOT SAMPLED

Soil Borings

- ● 10 Foot TD
- ▲ 25 Foot TD
- ■ 50 Foot TD
- ◉ 50 Foot Core Boring

0 100 200
Approximate Scale: 1"=200'

N

Kennedy/Jenks Consultants

MDRC C-6 Facility
Los Angeles, California

Lead Detections
40-Foot Samples

September 1997
K/J 974002.00

Figure 11F

BOE-C6-0106062

MDRC C-6 FACILITY
AREAS 4 and 5

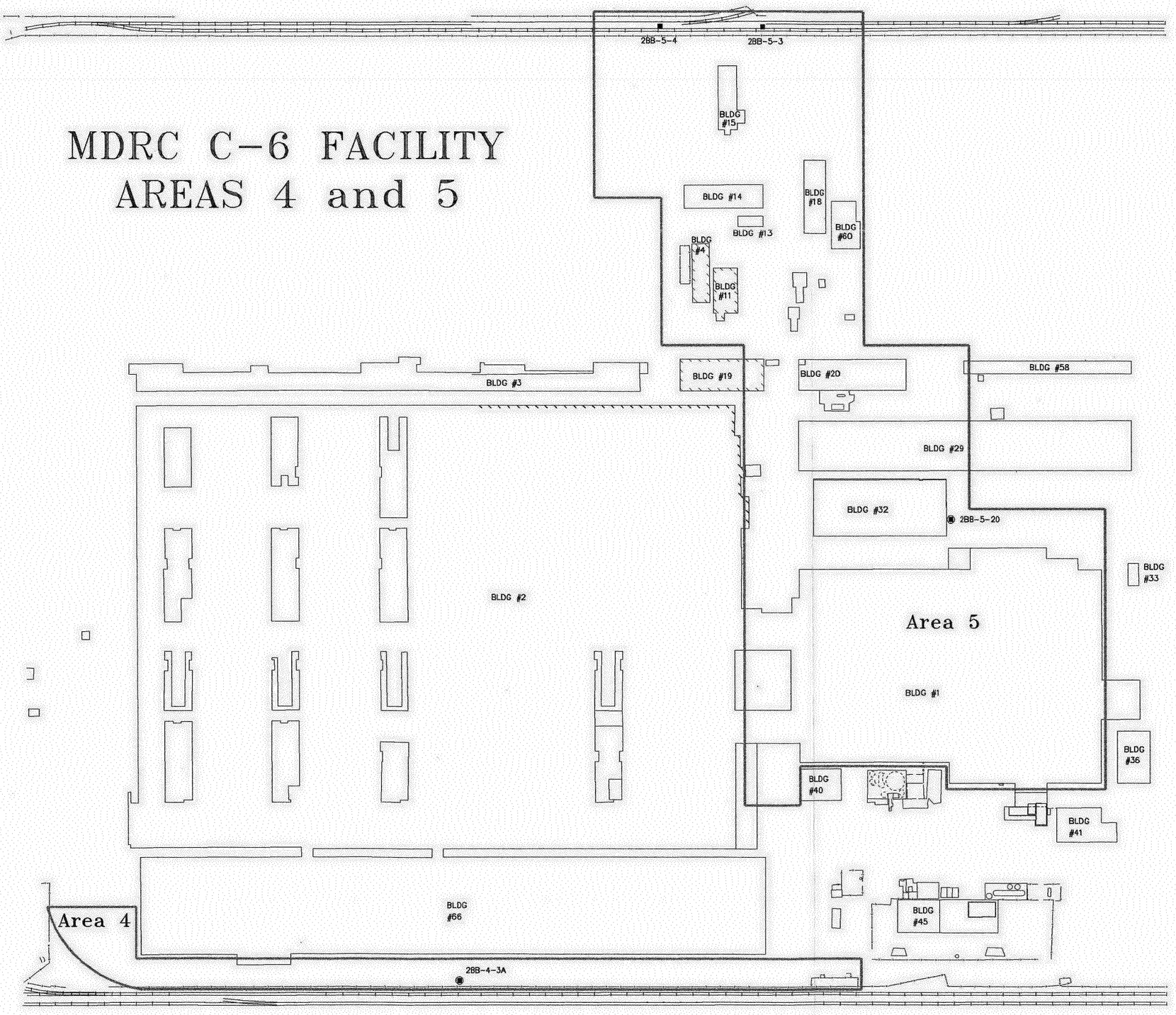

LEGEND

Lead Concentrations (mg/kg)	
	NOT DETECTED
	< 20
	21 – 50
	51 – 100
	> 100
NS	NOT SAMPLED

Soil Borings

- 10 Foot TD
- 25 Foot TD
- 50 Foot TD
- 50 Foot Core Boring

0 100 200
Approximate Scale: 1"=200'

N

Kennedy/Jenks Consultants

MDRC C-6 Facility
Los Angeles, California

Lead Detections
50-Foot Samples

September 1997
K/J 974002.00

Figure 11G

BOE-C6-0106063

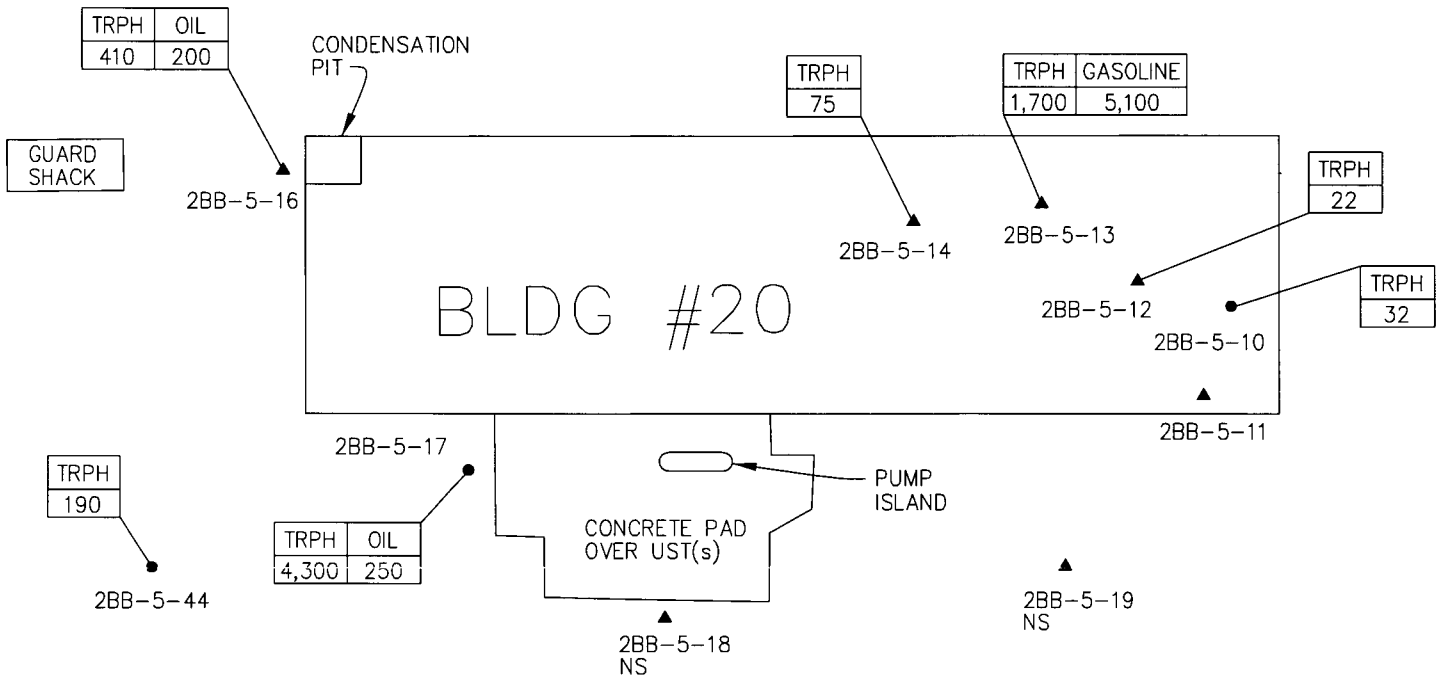

Soil Borings

- ● 10 Foot TD
- ▲ 25 Foot TD

TRPH = TOTAL RECOVERABLE PETROLEUM HYDROCARBONS

NS = NOT SAMPLED

ALL CONCENTRATIONS ARE mg/kg

0 20 40

Approximate Scale: 1"=40'

N

Kennedy/Jenks Consultants

MDRC C-6 Facility
Los Angeles, California

Petroleum Hydrocarbon Detections
1-Foot Samples

September 1997
K/J 974002.00

Figure 12A

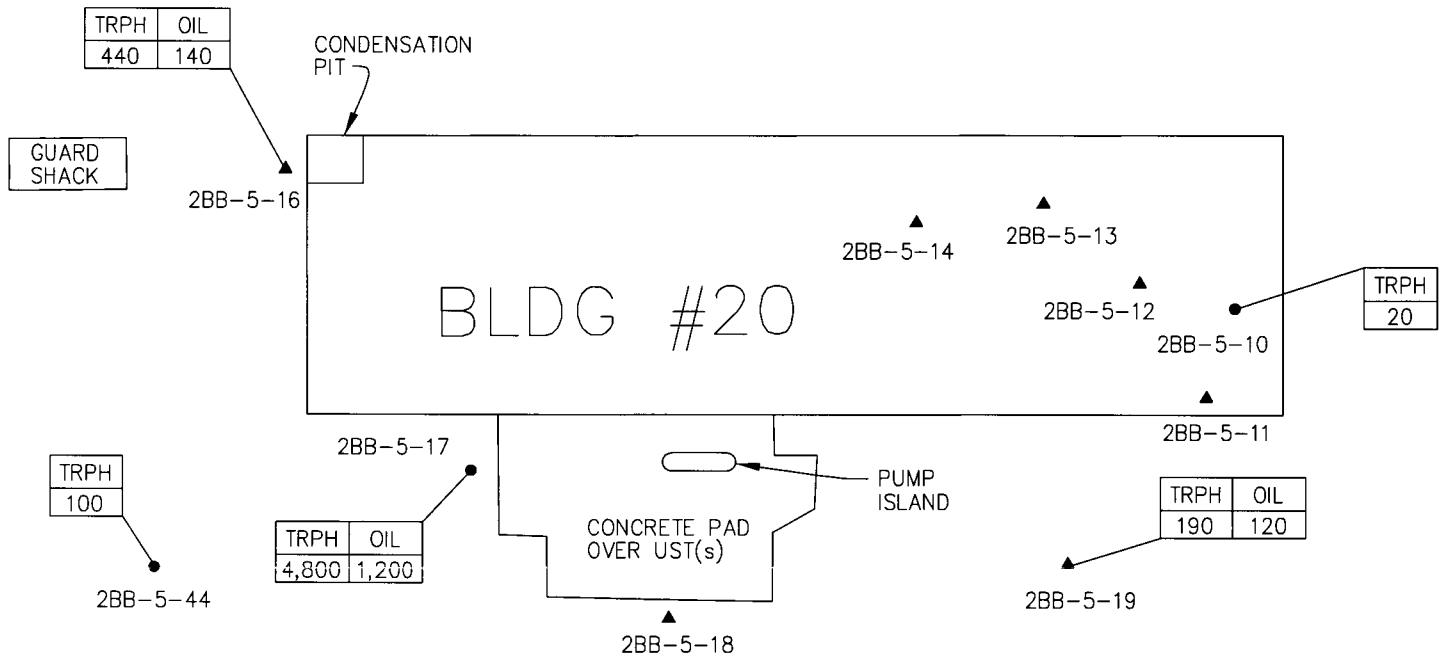

Soil Borings

- ● 10 Foot TD
- ▲ 25 Foot TD

TRPH = TOTAL RECOVERABLE PETROLEUM HYDROCARBONS

NS = NOT SAMPLED

ALL CONCENTRATIONS ARE mg/kg

0 20 40

Approximate Scale: 1"=40'

N

Kennedy/Jenks Consultants

MDRC C-6 Facility
Los Angeles, California

Petroleum Hydrocarbon Detections
4-Foot Samples

September 1997
K/J 974002.00

Figure 12B

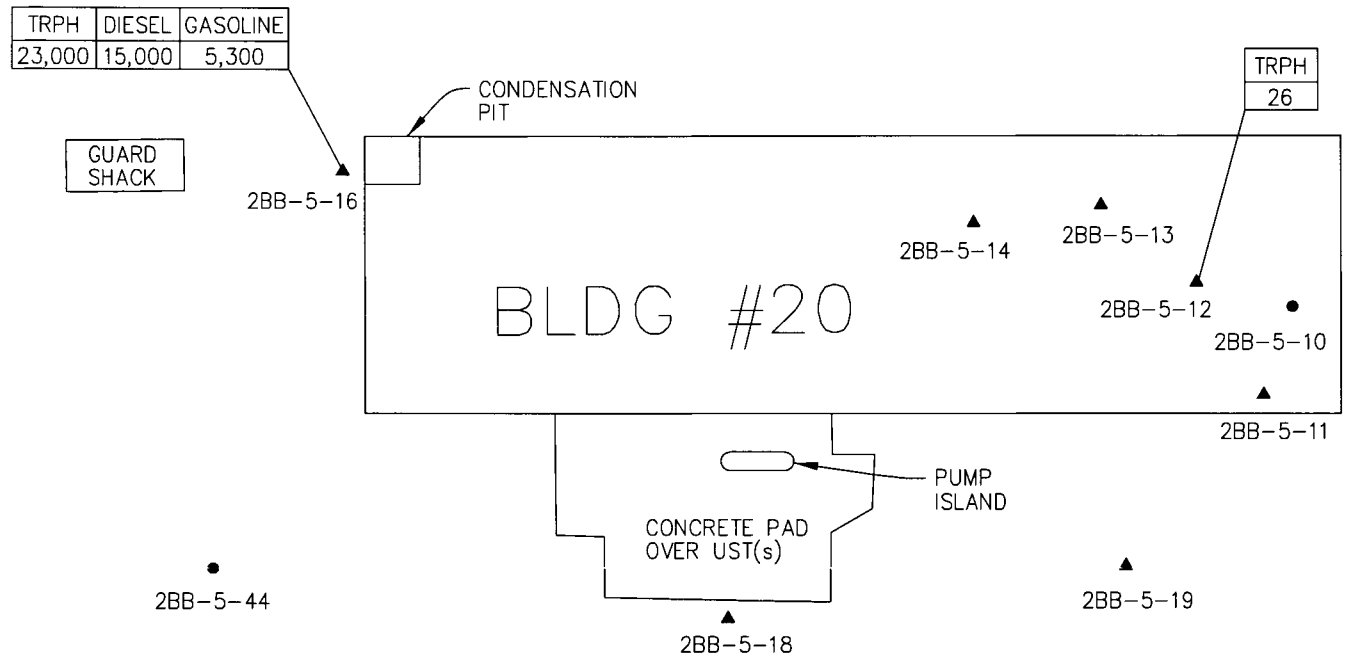

Soil Borings

- ● 10 Foot TD
- ▲ 25 Foot TD

TRPH = TOTAL RECOVERABLE PETROLEUM HYDROCARBONS

NS = NOT SAMPLED

ALL CONCENTRATIONS ARE mg/kg

0 20 40

Approximate Scale: 1"=40'

N

Kennedy/Jenks Consultants

MDRC C-6 Facility
Los Angeles, California

Petroleum Hydrocarbon Detections
10-Foot Samples

September 1997
K/J 974002.00

Figure 12C

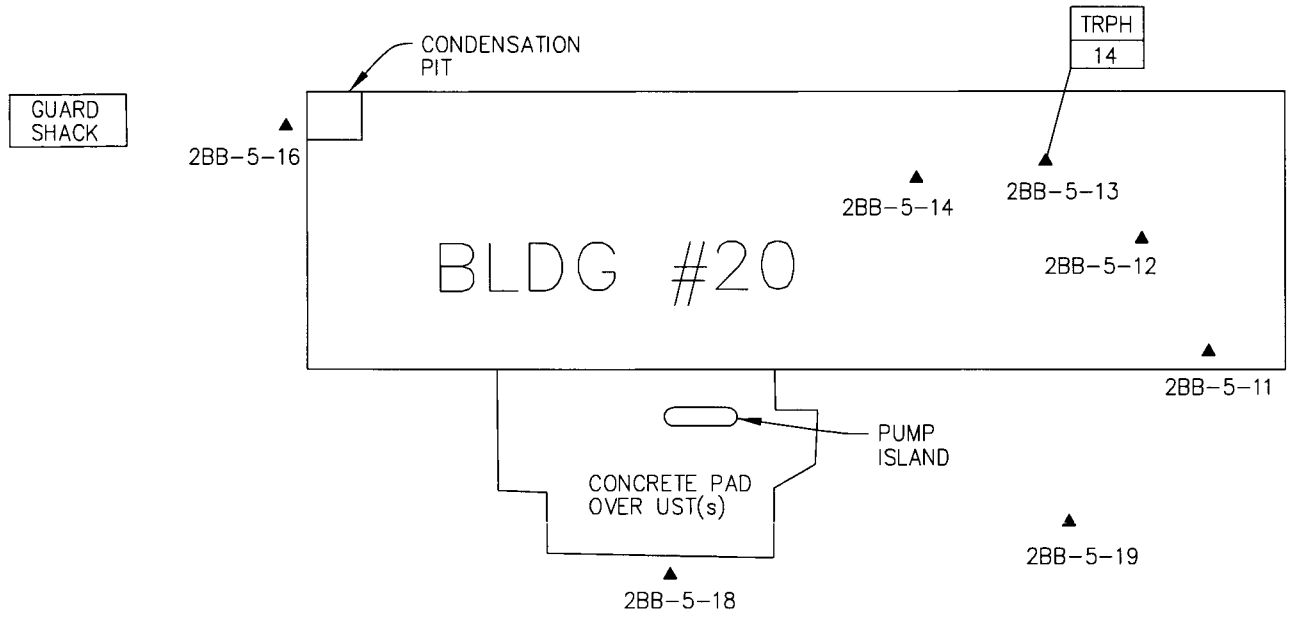

Soil Borings

- ● 10 Foot TD
- ▲ 25 Foot TD

TRPH = TOTAL RECOVERABLE PETROLEUM HYDROCARBONS

NS = NOT SAMPLED

ALL CONCENTRATIONS ARE mg/kg

0 20 40

Approximate Scale: 1"=40'

N

Kennedy/Jenks Consultants

MDRC C-6 Facility
Los Angeles, California

Petroleum Hydrocarbon Detections
15-Foot Samples

September 1997
K/J 974002.00

Figure 12D

BOE-C6-0106067

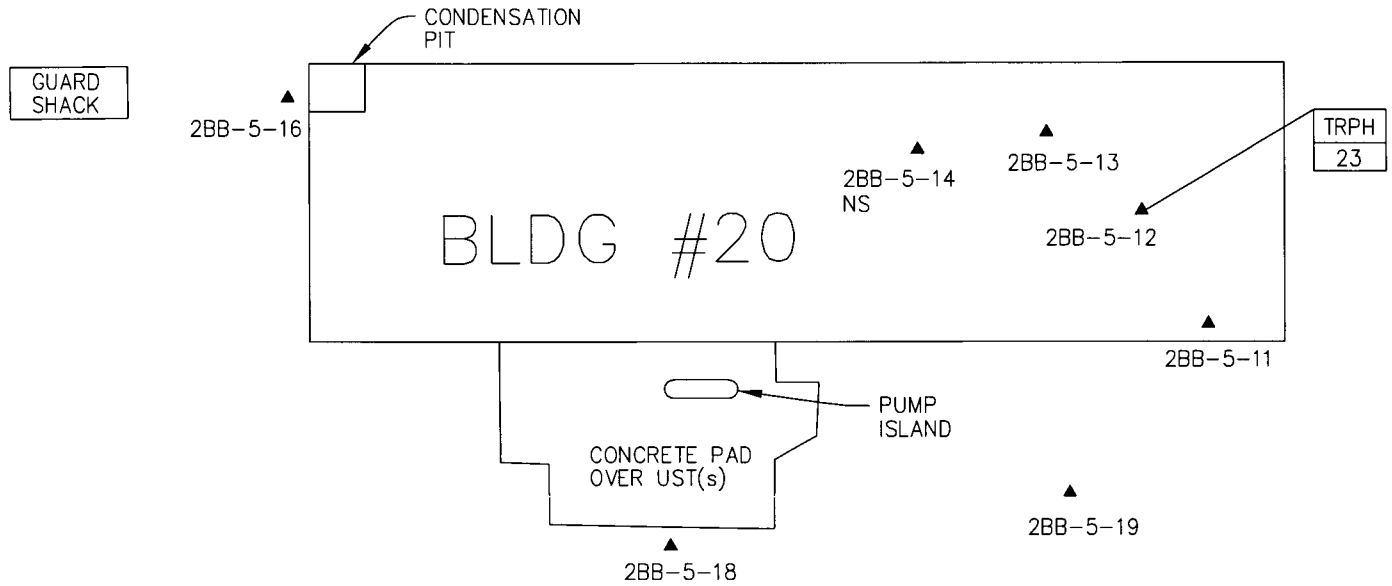

Soil Borings

- ● 10 Foot TD
- ▲ 25 Foot TD

TRPH = TOTAL RECOVERABLE PETROLEUM HYDROCARBONS

NS = NOT SAMPLED

ALL CONCENTRATIONS ARE mg/kg

0 20 40

Approximate Scale: 1"=40'

N

Kennedy/Jenks Consultants

MDRC C-6 Facility
Los Angeles, California

Petroleum Hydrocarbon Detections
20-Foot Samples

September 1997
K/J 974002.00

Figure 12E

BOE-C6-0106068

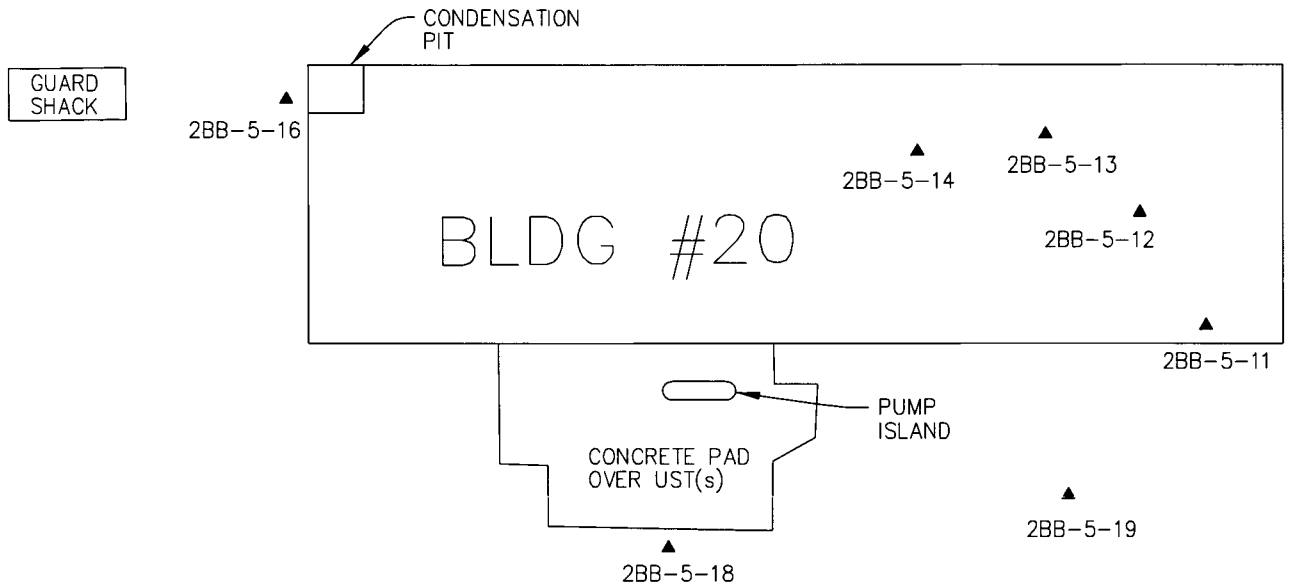

Soil Borings

- ● 10 Foot TD
- ▲ 25 Foot TD

TRPH = TOTAL RECOVERABLE PETROLEUM HYDROCARBONS

NS = NOT SAMPLED

ALL CONCENTRATIONS ARE mg/kg

0 20 40

Approximate Scale: 1"=40'

N

Kennedy/Jenks Consultants

MDRC C-6 Facility
Los Angeles, California

Petroleum Hydrocarbon Detections
25-Foot Samples

September 1997
K/J 974002.00

Figure 12F