FIGURES

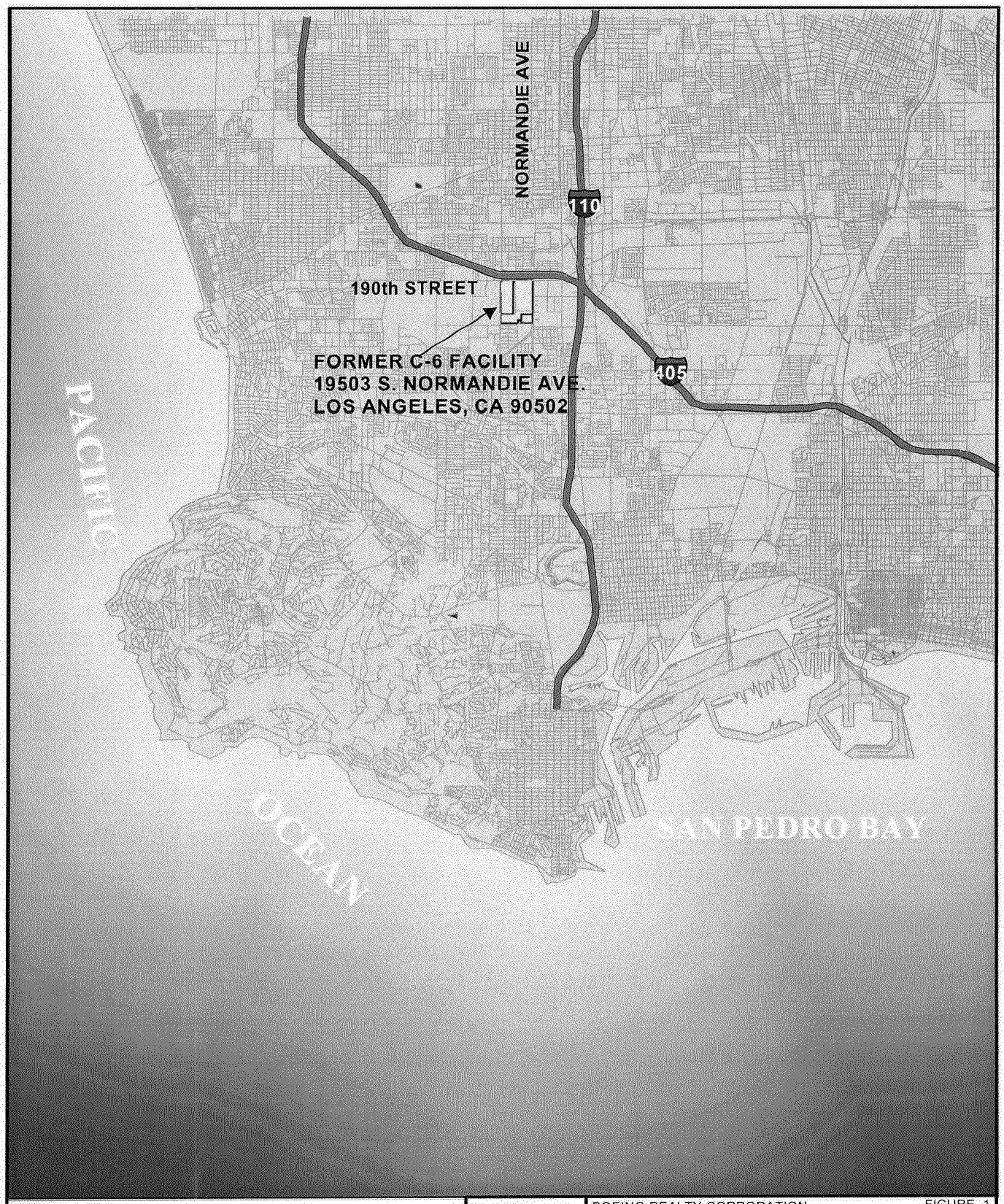

N

2 1 0 2 Miles

28882-002

HALEY & ALDRICH

UNDERGROUND ENGINEERING & ENVIRONMENTAL SOLUTIONS

BOEING REALTY CORPORATION
FORMER C-6 FACILITY
LOS ANGELES, CALIFORNIA

FIGURE 1

SITE LOCATION PLAN

SCALE AS SHOWN

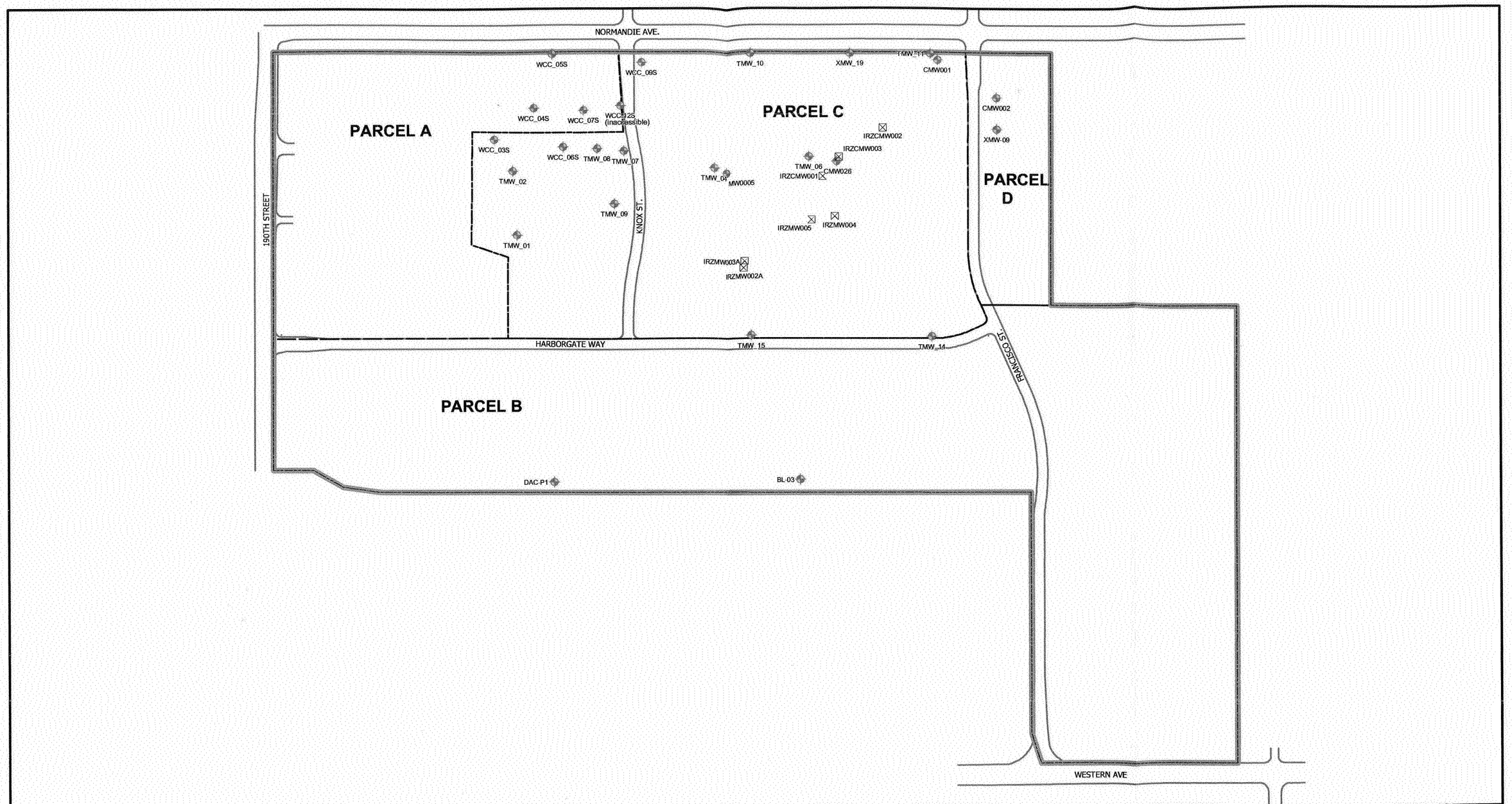

LEGEND

WCC-07S — Groundwater Monitoring Well

IRZMW005 — IRZ Bioremediation Monitoring Well

Property Boundary

Parcel Boundary

N

All Locations and Dimensions are Approximate

0 200 400 800 Feet

HALEY & ALDRICH

UNDERGROUND ENGINEERING & ENVIRONMENTAL SOLUTIONS

BOEING REALTY CORPORATION
FORMER C-6 FACILITY
LOS ANGELES, CALIFORNIA

FIGURE 2

GROUNDWATER MONITORING WELL LOCATIONS MARCH 2004

SCALE AS SHOWN

APRIL 2004

28882-002

BOE-C6-0104620

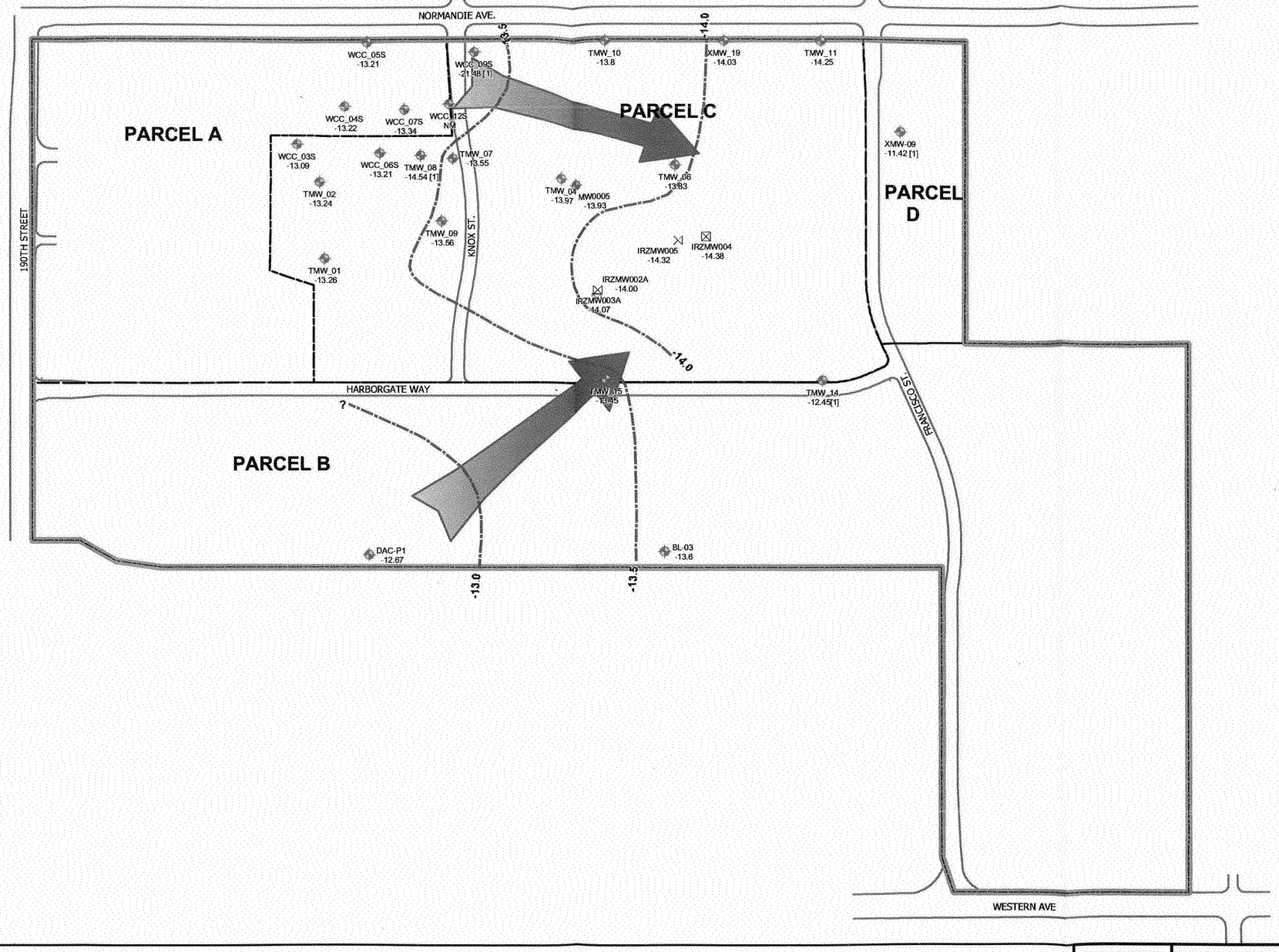

LEGEND

- WCC-07S — MBFB Groundwater Monitoring Well
- IRZMW005 — IRZ Bioremediation Monitoring Well
- Groundwater Elevation Contour (feet) MBFB, March 2004
- Property Boundary
- Parcel Boundary
- Groundwater Flow Direction

NOTES:
NM : Not Measured
[1] : Anomalous Measurements.
Not used to contour Water Levels.

N

All Locations and Dimensions are Approximate

0 200 400 800 Feet

HALEY & ALDRICH
UNDERGROUND ENGINEERING & ENVIRONMENTAL SOLUTIONS

BOEING REALTY CORPORATION
FORMER C-6 FACILITY
LOS ANGELES, CALIFORNIA

FIGURE 3

GROUNDWATER ELEVATION MAP
MBFB (B-SAND) MARCH 2004

SCALE AS SHOWN

APRIL 2004

28382-002

BOE-C6-0104621

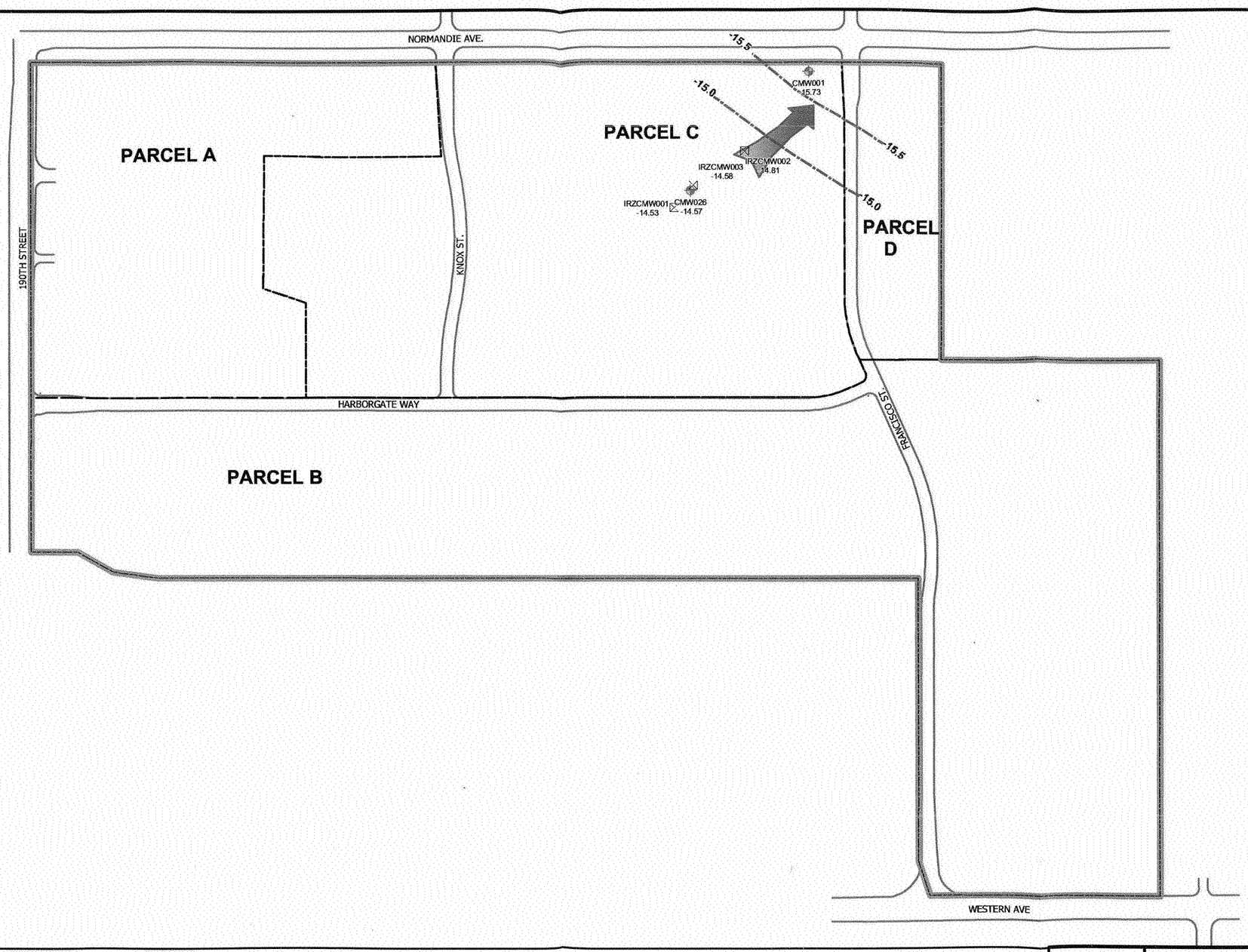

LEGEND

- MBFC Groundwater Monitoring Well (WCC-07S)
- IRZ Bioremediation Monitoring Well (IRZMW005)
- Groundwater Elevation Contour (feet) - MBFC, March 2004
- Property Boundary
- Parcel Boundary
- Groundwater Flow Direction

N

All Locations and Dimensions are Approximate

0 200 400 800 Feet

HALEY & ALDRICH

UNDERGROUND ENGINEERING & ENVIRONMENTAL SOLUTIONS

BOEING REALTY CORPORATION
FORMER C-6 FACILITY
LOS ANGELES, CALIFORNIA

FIGURE 4

GROUNDWATER ELEVATION MAP
MBFC (C-SAND) MARCH 2004

SCALE AS SHOWN

APRIL 2004

28882-002

BOE-C6-0104622

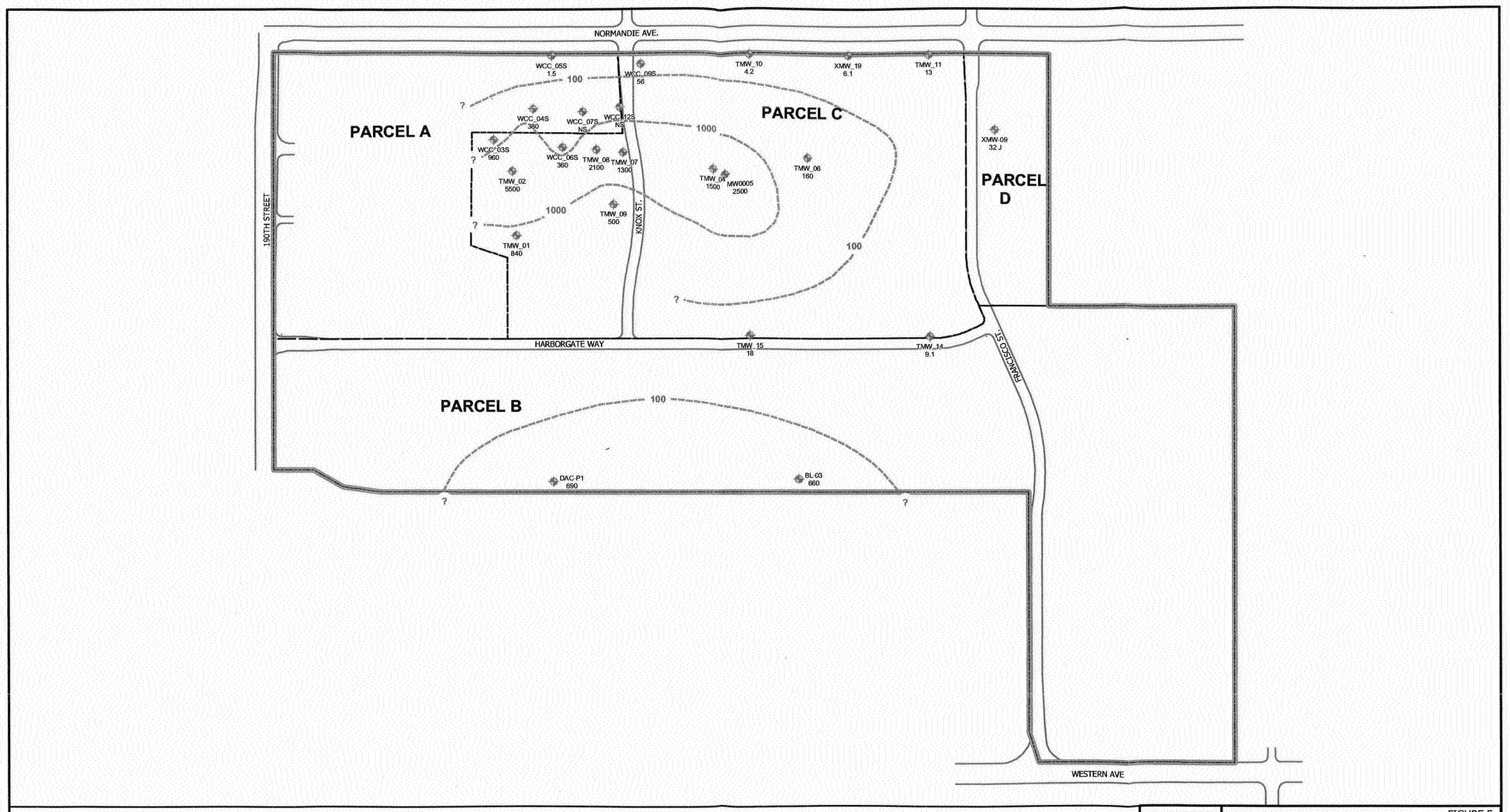

LEGEND

WCC-07S — MBFB Groundwater Monitoring Well Sampled in March 2004

TCE Concentration Contour (ug/l) MBFB, March 2004

Property Boundary

Parcel Boundary

NOTE:
NS : Not Sampled

N

All Locations and Dimensions are Approximate

0 200 400 800 Feet

HALEY & ALDRICH

UNDERGROUND ENGINEERING & ENVIRONMENTAL SOLUTIONS

BOEING REALTY CORPORATION
FORMER C-6 FACILITY
LOS ANGELES, CALIFORNIA

FIGURE 5

TCE DISTRIBUTION IN MBFB (B-SAND) GROUNDWATER MARCH 2004

SCALE AS SHOWN

APRIL 2004

28882-002

BOE-C6-0104623

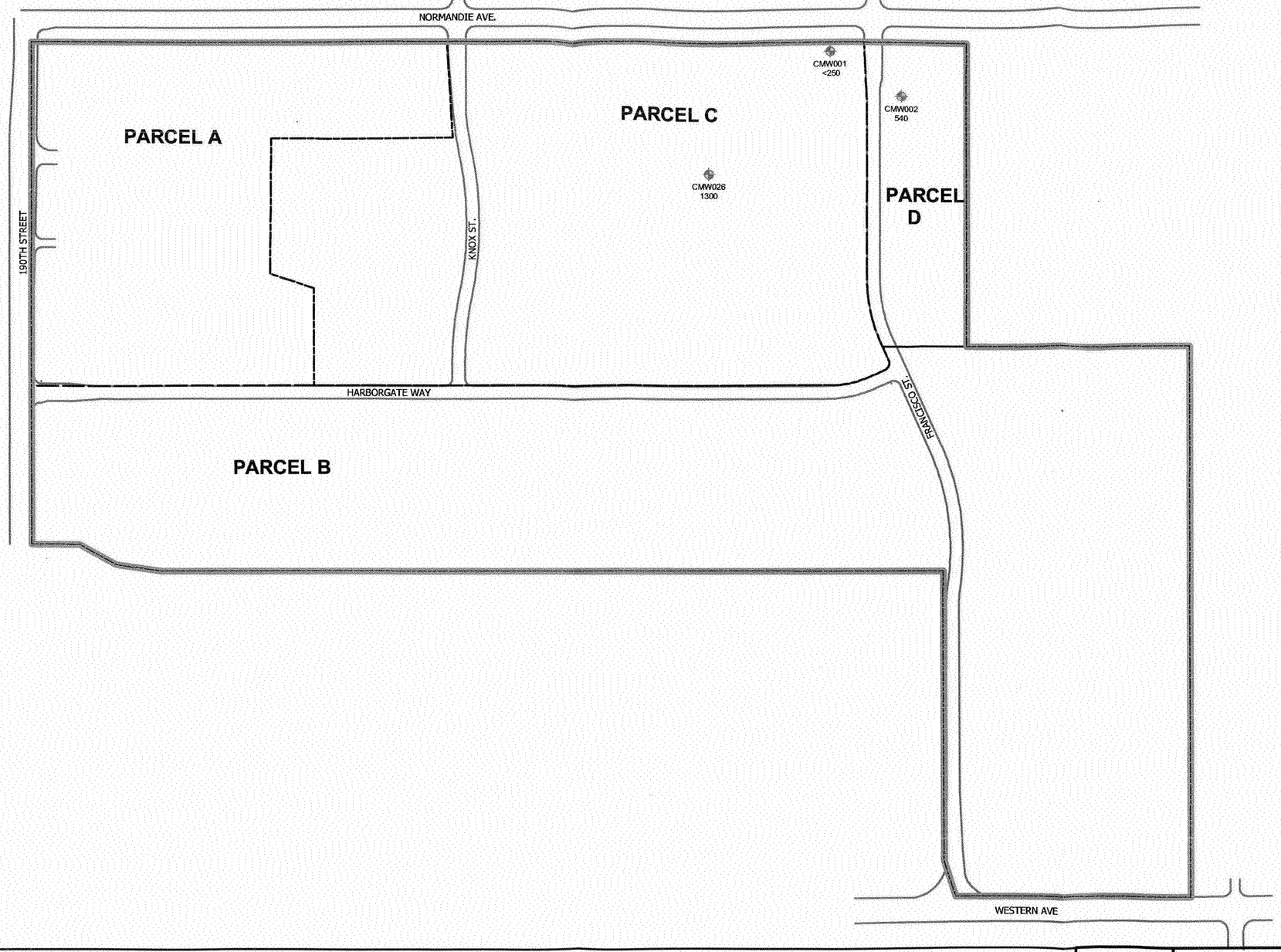

LEGEND

WCC-07S — MBFC Groundwater Monitoring Well Sampled in March 2004

Property Boundary

Parcel Boundary

N

All Locations and Dimensions are Approximate

0 200 400 800 Feet

HALEY & ALDRICH

UNDERGROUND ENGINEERING & ENVIRONMENTAL SOLUTIONS

BOEING REALTY CORPORATION
FORMER C-6 FACILITY
LOS ANGELES, CALIFORNIA

FIGURE 6

TCE DISTRIBUTION IN MBFC GROUNDWATER MARCH 2004

SCALE AS SHOWN

APRIL 2004

28882-002

BOE-C6-0104624