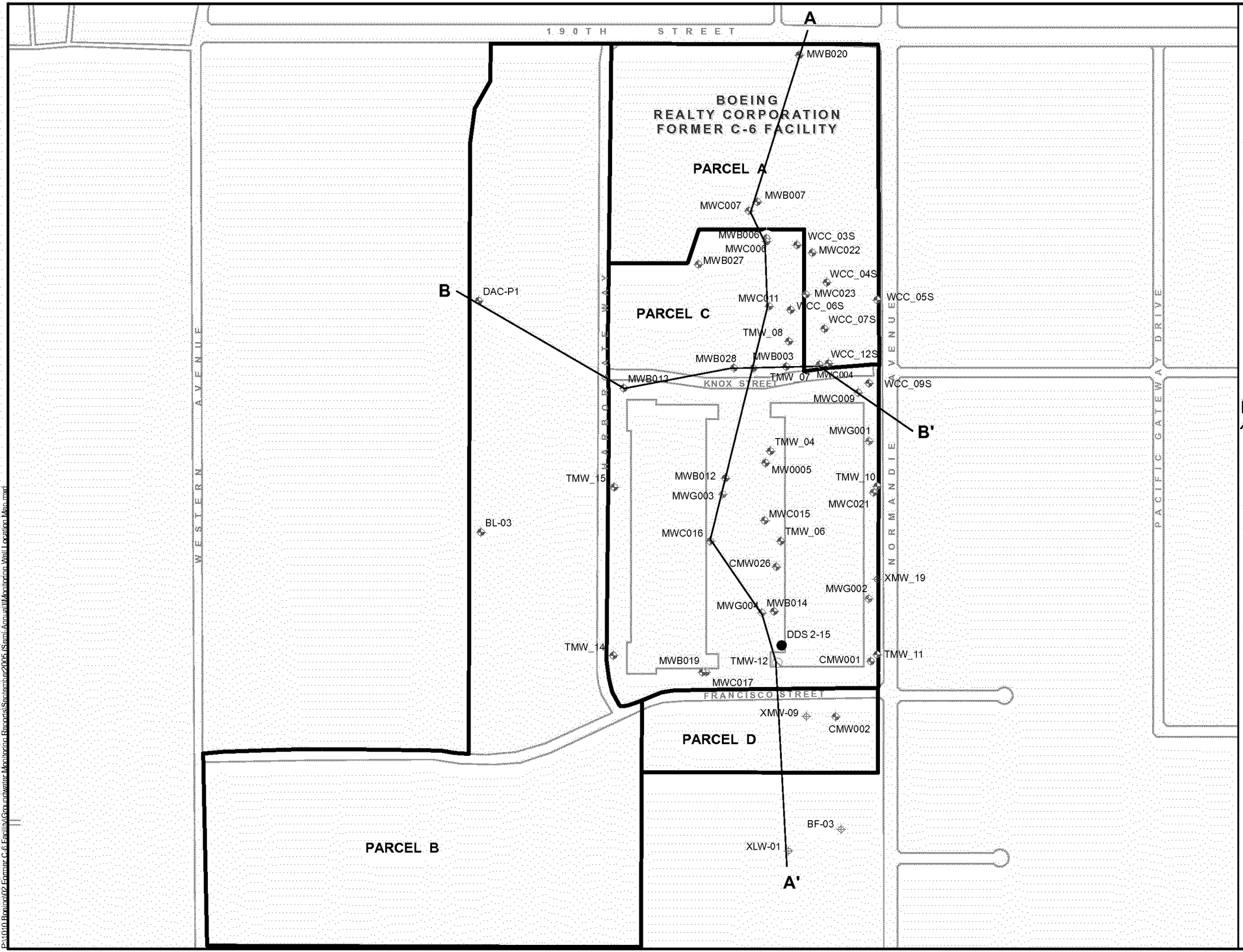

FIGURE 1

CROSS-SECTION LOCATIONS

BOEING REALTY CORPORATION
FORMER C-6 FACILITY
LOS ANGELES, CALIFORNIA

RUBICON
Engineering Corporation

P:\1010 Boeing\02 Former C-6 Facility\Groundwater Monitoring Reports\Semiannual\2005\Semi-Annual\Monitoring Well Location Map.mxd

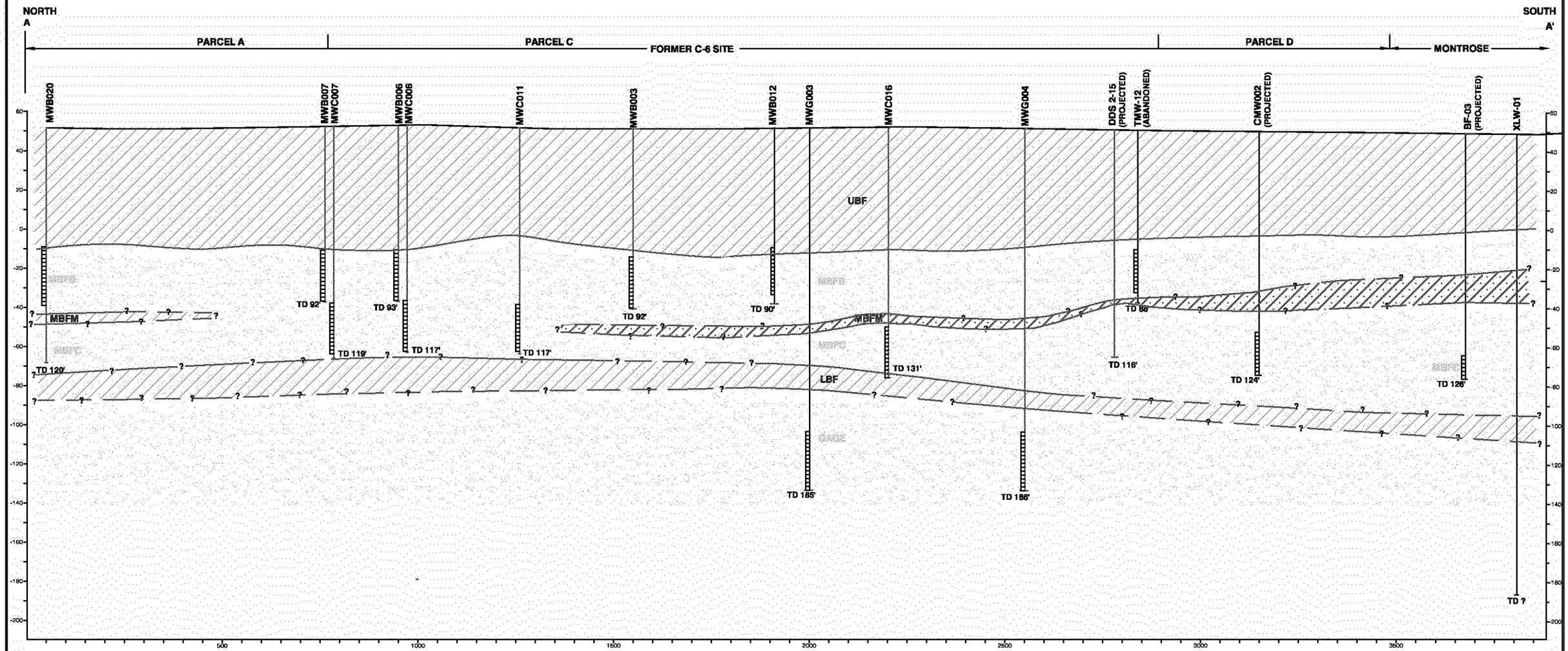

0 50 100 FEET
VERTICAL SCALE

0 250 500 FEET
HORIZONTAL SCALE

HYDROSTRATIGRAPHIC UNITS	
UBF	UPPER BELLFLOWER AQUITARD
MBFB	MIDDLE BELLFLOWER B SAND
MBFM	MIDDLE BELLFLOWER MUD
MBFC	MIDDLE BELLFLOWER C SAND
LBF	LOWER BELLFLOWER AQUITARD
GAGE	GAGE AQUIFER

LEGEND

WCC-03S — BOREHOLE OR MONITORING WELL AND NAME SCREENED WHERE INDICATED, TD INDICATES TOTAL DEPTH

INTERPRETED HYDROSTRATIGRAPHIC UNIT BOUNDARY

PREDOMINANTLY FINE-GRAINED STRATA

PREDOMINANTLY COARSE-GRAINED STRATA

FIGURE 2

HYDROSTRATIGRAPHIC SECTION A-A'

BOEING REALTY CORPORATION
FORMER C-6 FACILITY
LOS ANGELES, CALIFORNIA

RUBICON
Engineering Corporation

P:\1010 Boeing\02 Former C-6 Facility\B-B'.dwg

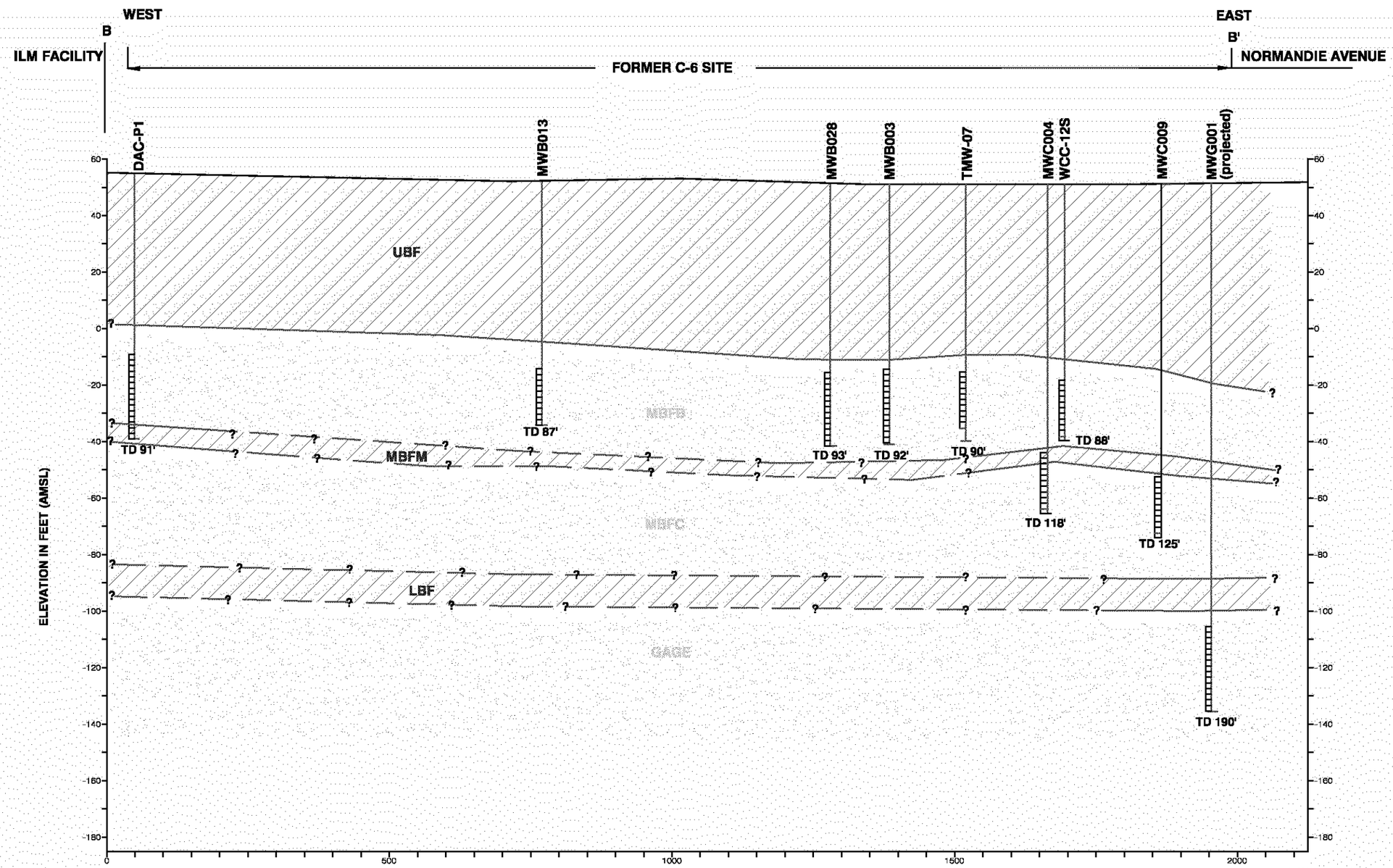

FIGURE 3

0 40 80 FEET
VERTICAL SCALE

0 200 400 FEET
HORIZONTAL SCALE

HYDROSTRATIGRAPHIC UNITS	
UBF	UPPER BELLFLOWER AQUITARD
MBFB	MIDDLE BELLFLOWER B SAND
MBFM	MIDDLE BELLFLOWER MUD
MBFC	MIDDLE BELLFLOWER C SAND
LBF	LOWER BELLFLOWER AQUITARD
GAGE	GAGE AQUIFER

LEGEND

WCC-03S — BOREHOLE OR MONITORING WELL AND NAME SCREENED WHERE INDICATED, TD INDICATES TOTAL DEPTH

INTERPRETED HYDROSTRATIGRAPHIC UNIT BOUNDARY

PREDOMINANTLY FINE-GRAINED STRATA

PREDOMINANTLY COARSE-GRAINED STRATA

HYDROSTRATIGRAPHIC SECTION B-B'

BOEING REALTY CORPORATION
FORMER C-6 FACILITY
LOS ANGELES, CALIFORNIA

RUBICON
Engineering Corporation