FIGURES

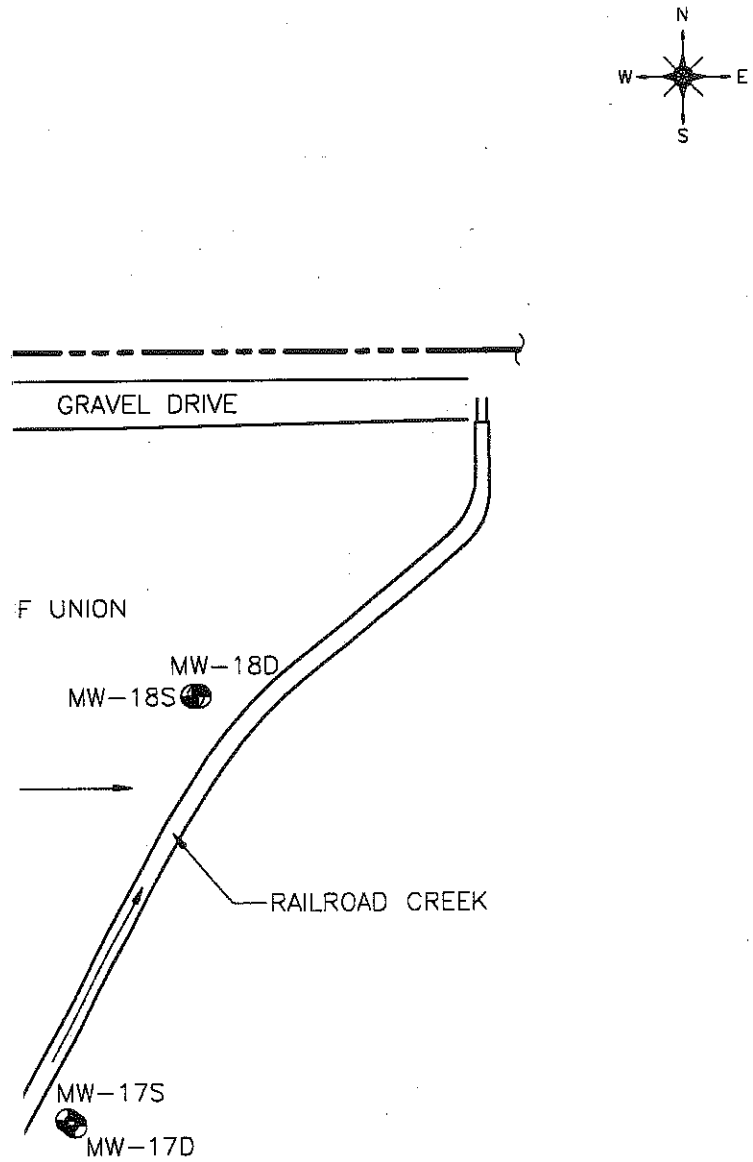

APPROX. SCALE (ft.)

0 100

SYMBOL LEGEND

EASEMENT

PROPERTY LINE

MONITORING WELL LOCATION

FIGURE 1

SITE FEATURES MAP
AUBREY MANUFACTURING, INC.
UNION, ILLINOIS

ERM

DRAWN: NAM FILE: S:\CPFILES\ERM\ENVIR\91255\02\ACAD\CASRWP3\FIG1.DWG AUGUST 27, 1998 2:34PM

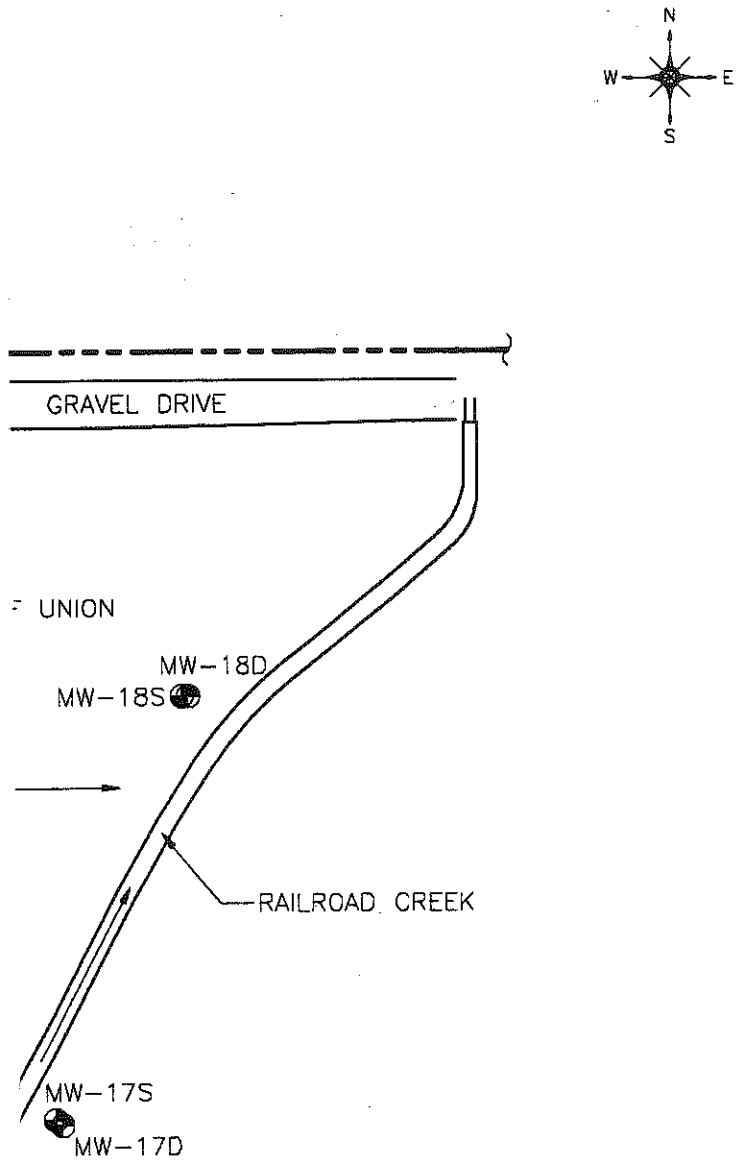

APPROX. SCALE (ft.)

0 100

SYMBOL LEGEND	
	EASEMENT
	PROPERTY LINE
	PROPOSED NEW MONITORING WELL LOCATION
	MONITORING WELL LOCATION

FIGURE 2

PROPOSED MONITORING NETWORK
AUBREY MANUFACTURING, INC.
UNION, ILLINOIS

ERM

DRAWN: NAM

FILE: S:\CPFILES\ERM\ENVIR\91255\02\ACAD\CASRWP3\FIG2.DWG AUGUST 27, 1998 2:34PM

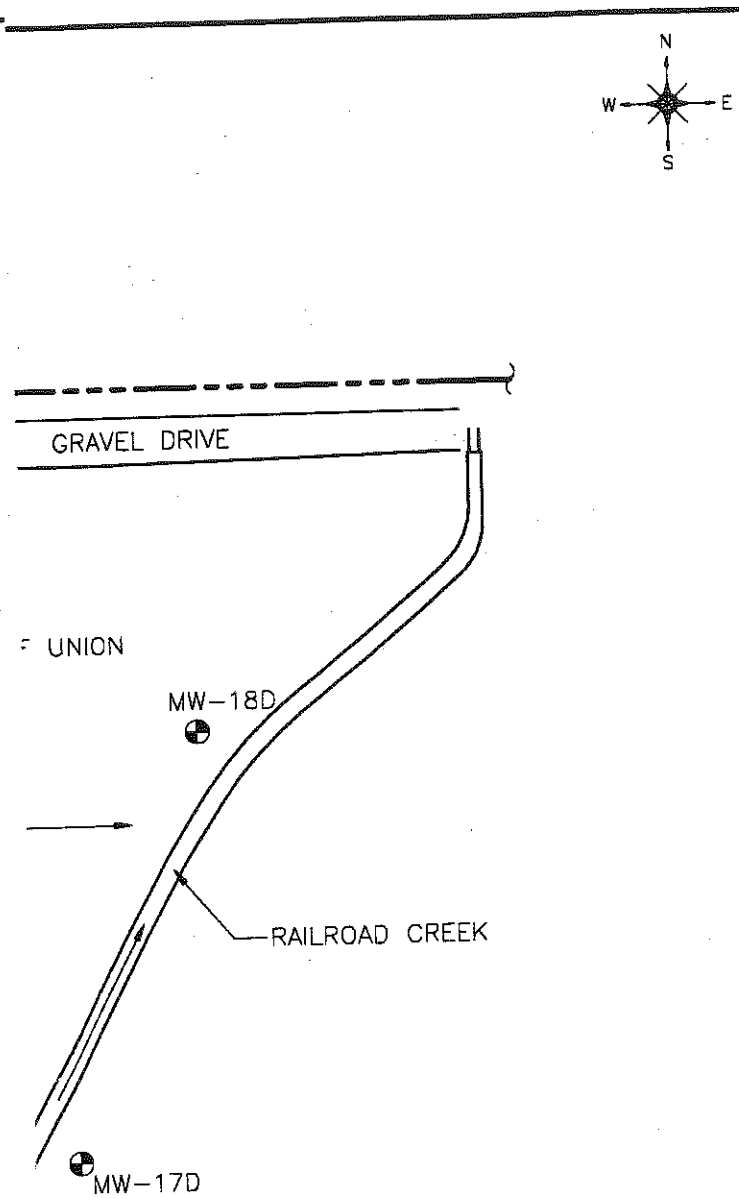

APPROX. SCALE (ft.)

0 100

SYMBOL LEGEND

- APPROXIMATE EXTENT OF GROUND WATER EXCEEDING CLASS II STANDARDS
- EASEMENT
- PROPERTY LINE
- MONITORING WELL LOCATION

FIGURE 3

GROUND WATER PLUME
LOWER WATER-BEARING INTERVAL
AUBREY MANUFACTURING, INC.
UNION, ILLINOIS

ERM

DRAWN: NAM FILE: S:\CPFILES\ERM\ENVIR\91255\02\ACAD\CASRWP3\FIG3.DWG AUGUST 27, 1998 2:34PM

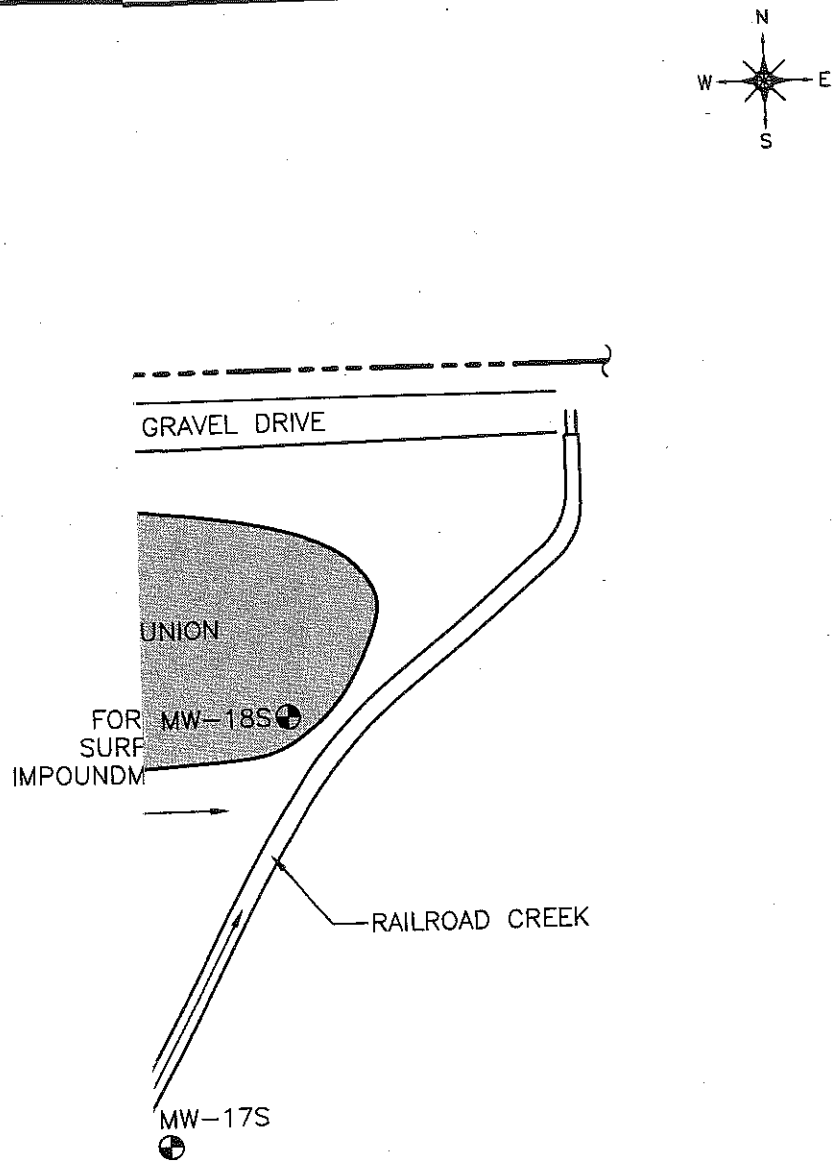

APPROX. SCALE (ft.)

0 100

SYMBOL LEGEND

- APPROXIMATE EXTENT OF VOC PLUME EXCEEDING CLASS I STANDARDS
- EASEMENT
- PROPERTY LINE
- MONITORING WELL LOCATION

FIGURE 4

GROUND WATER PLUME
UPPER WATER-BEARING INTERVAL
AUBREY MANUFACTURING, INC.
UNION, ILLINOIS

ERM

FILE: S:\CPFILES\ERM\ENVIR\91255\02\ACAD\CASRWP3\FIG4.DWG AUGUST 27, 1998 2:34PM

DRAWN: NAM

FIGURE 5

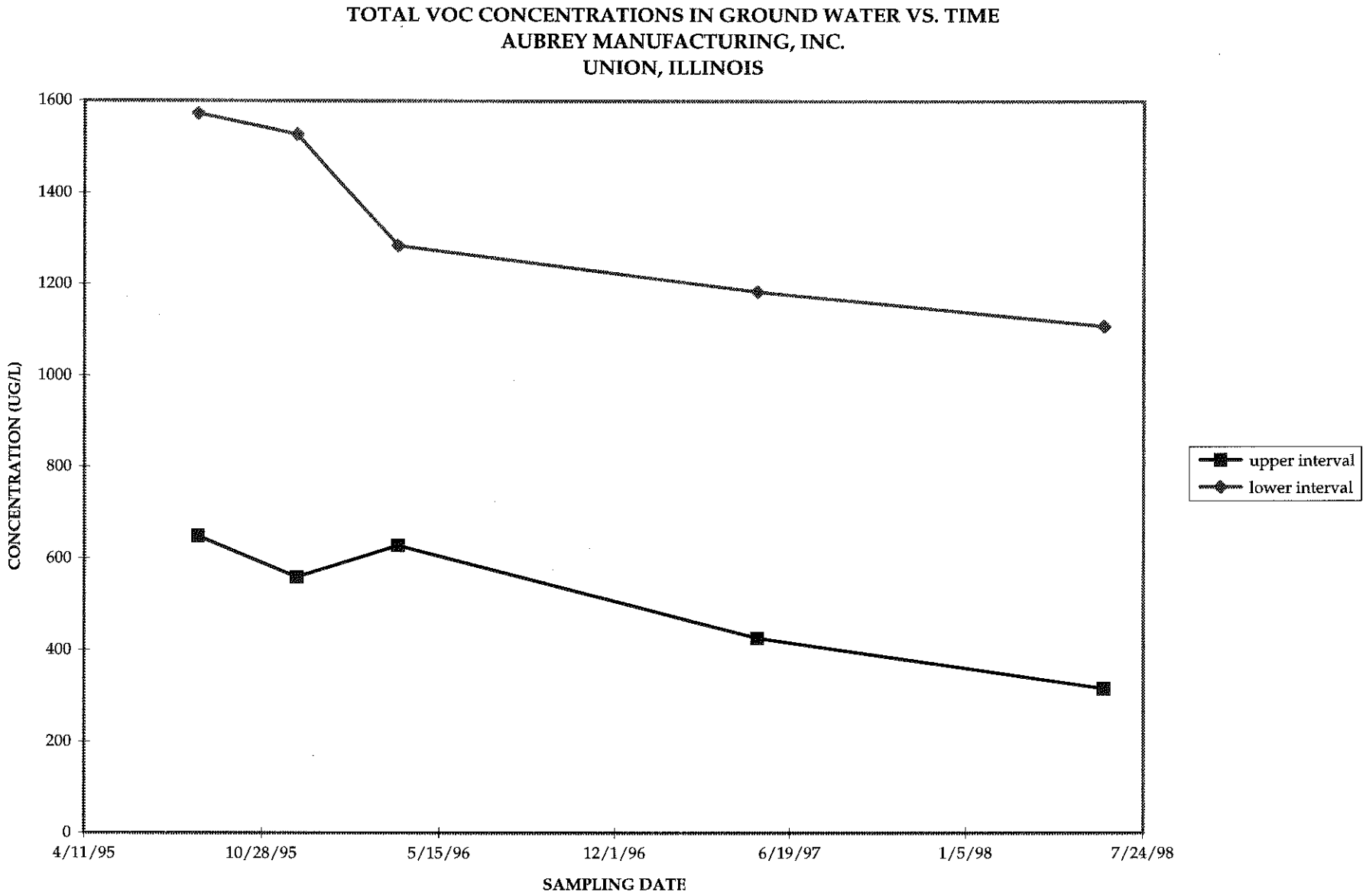

F:\CPFILES\ECLEAN\AMI\2060\SPRDSHT\GRAPHVOC.XLS\SH VOCS
8/27/98

FIGURE 6

VOC CONCENTRATIONS IN GROUND WATER VS. DISTANCE
AUBREY MANUFACTURING, INC.
UNION, ILLINOIS

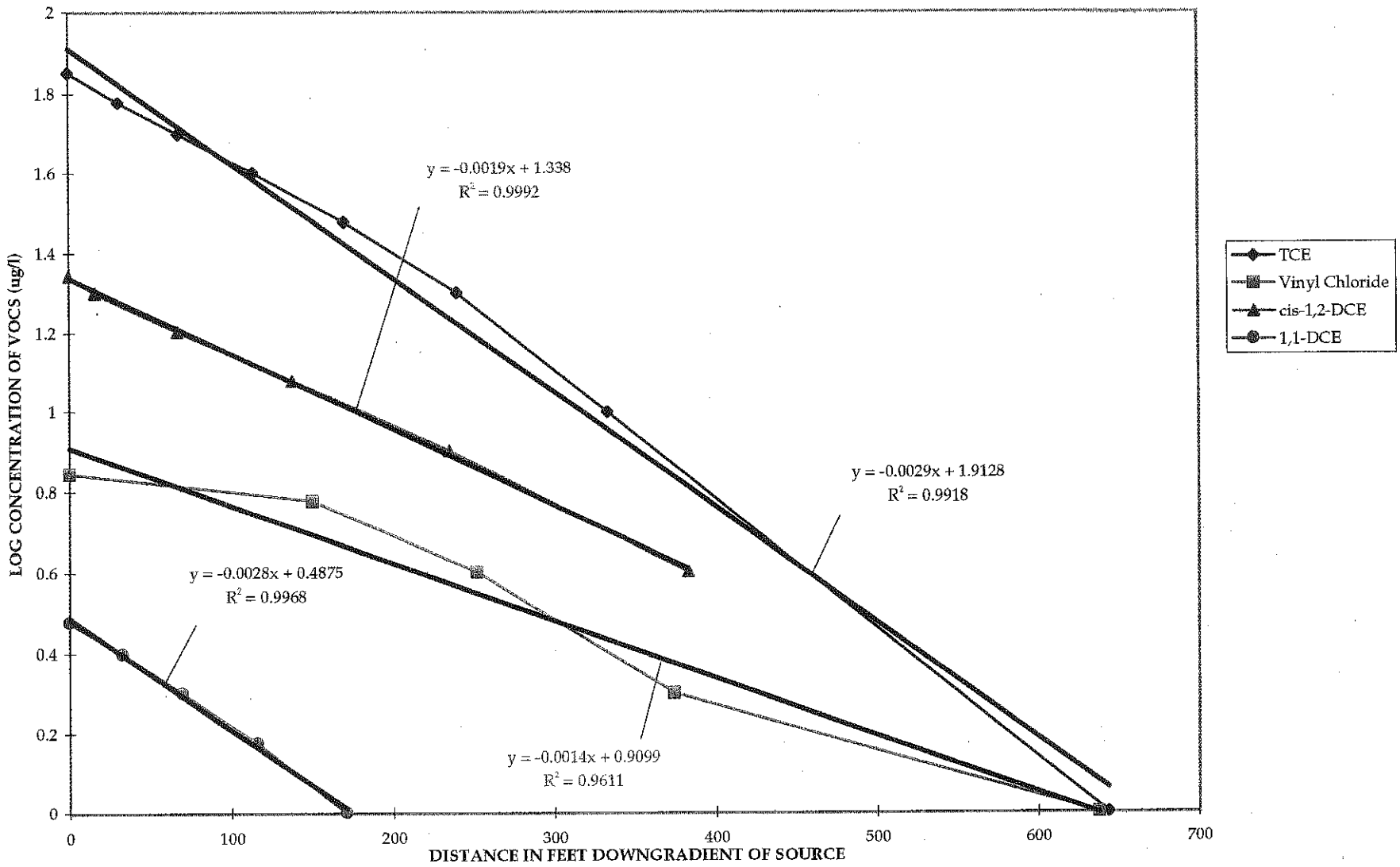

F:\CPFILES\ECLEAN\AMI\2060\SPRDSHT\NATATT\DECAY98.XLS\6-98
8/27/98