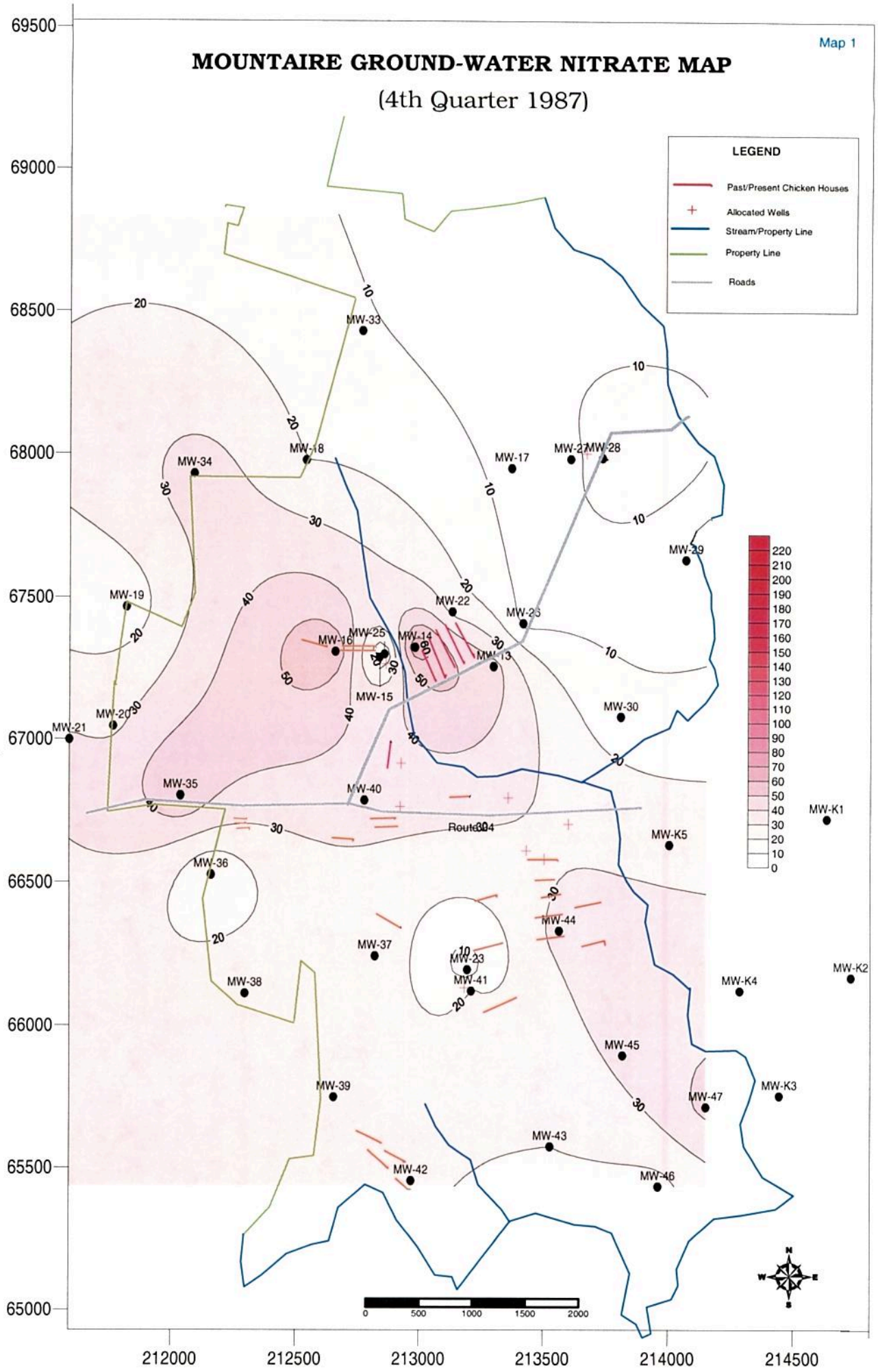
Map 1
MOUNTAIRE GROUND-WATER NITRATE MAP
(4th Quarter 1987)
LEGEND
Past/Present Chicken Houses
Allocated Wells
Stream/Property Line
Property Line
Roads
MW-33
MW-18
MW-34
MW-17
MW-27
MW-28
MW-29
MW-19
MW-22
MW-26
MW-16
MW-25
MW-14
MW-13
MW-15
MW-20
MW-21
MW-30
MW-35
MW-40
Route 304
MW-K5
MW-K1
MW-36
MW-44
MW-37
MW-23
MW-41
MW-38
MW-K4
MW-K2
MW-45
MW-39
MW-47
MW-K3
MW-43
MW-42
MW-46
0
500
1000
1500
2000
69500
69000
68500
68000
67500
67000
66500
66000
65500
65000
212000
212500
213000
213500
214000
214500

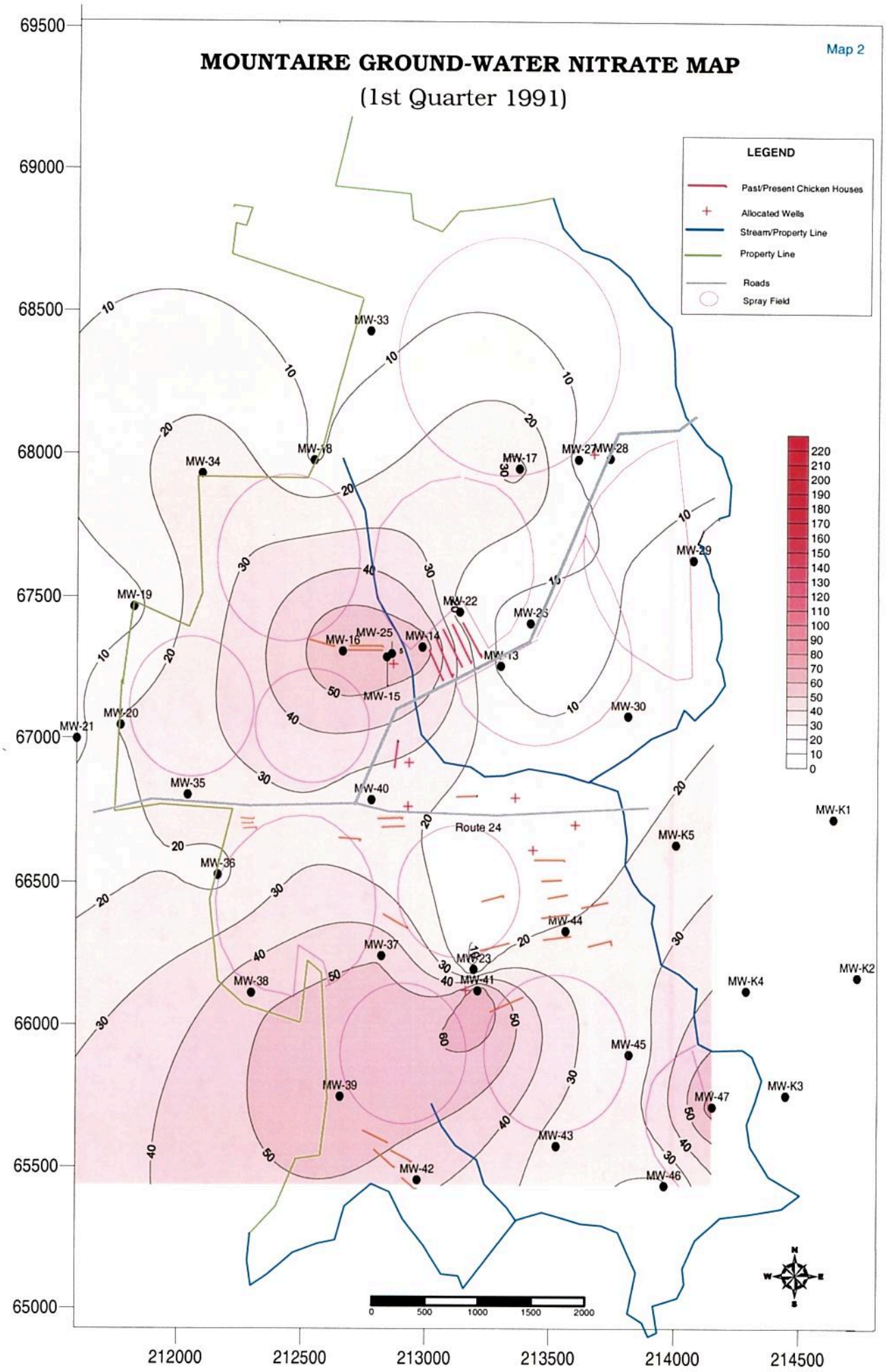
MOUNTAIRE GROUND-WATER NITRATE MAP
(1st Quarter 1991)
Map 2
LEGEND
Past/Present Chicken Houses
Allocated Wells
Stream/Property Line
Property Line
Roads
Spray Field
MW-33
MW-34
MW-18
MW-17
MW-27
MW-28
MW-29
MW-19
MW-22
MW-26
MW-16
MW-25
MW-14
MW-13
MW-15
MW-30
MW-20
MW-21
MW-35
MW-40
Route 24
MW-K1
MW-K5
MW-36
MW-44
MW-37
MW-23
MW-41
MW-38
MW-K4
MW-K2
MW-45
MW-39
MW-47
MW-K3
MW-43
MW-42
MW-46
69500
69000
68500
68000
67500
67000
66500
66000
65500
65000
212000
212500
213000
213500
214000
214500
0
500
1000
1500
2000
N
S
E
W

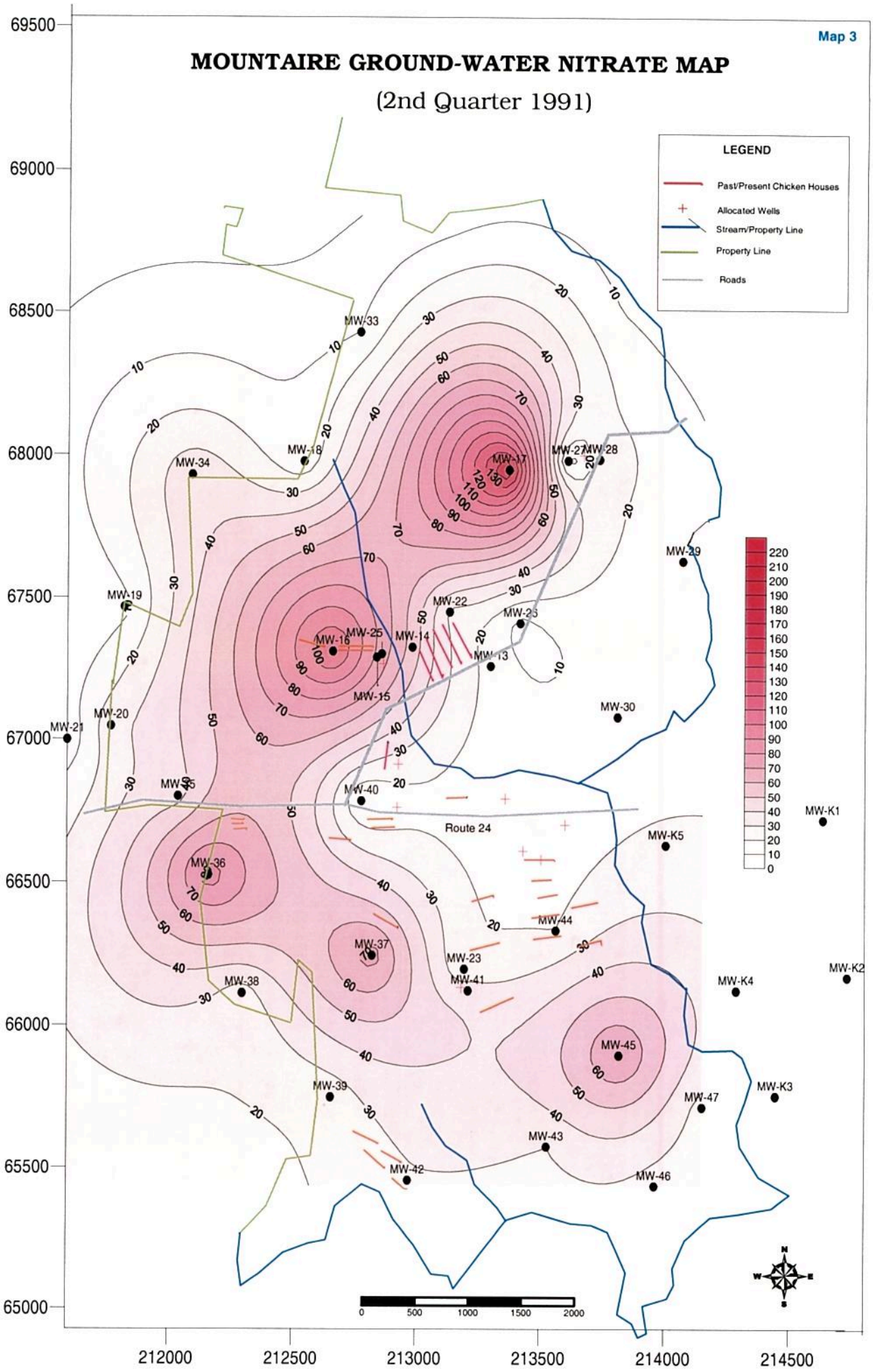
Map 3
MOUNTAIRE GROUND-WATER NITRATE MAP
(2nd Quarter 1991)
LEGEND
Past/Present Chicken Houses
Allocated Wells
Stream/Property Line
Property Line
Roads
Route 24
MW-33
MW-18
MW-34
MW-17
MW-27
MW-28
MW-29
MW-19
MW-22
MW-23
MW-25
MW-16
MW-14
MW-13
MW-15
MW-30
MW-20
MW-21
MW-35
MW-40
MW-K1
MW-K5
MW-36
MW-44
MW-37
MW-23
MW-41
MW-38
MW-K4
MW-K2
MW-45
MW-39
MW-47
MW-K3
MW-43
MW-42
MW-46
69500
69000
68500
68000
67500
67000
66500
66000
65500
65000
212000
212500
213000
213500
214000
214500
0
500
1000
1500
2000
N
S
E
W

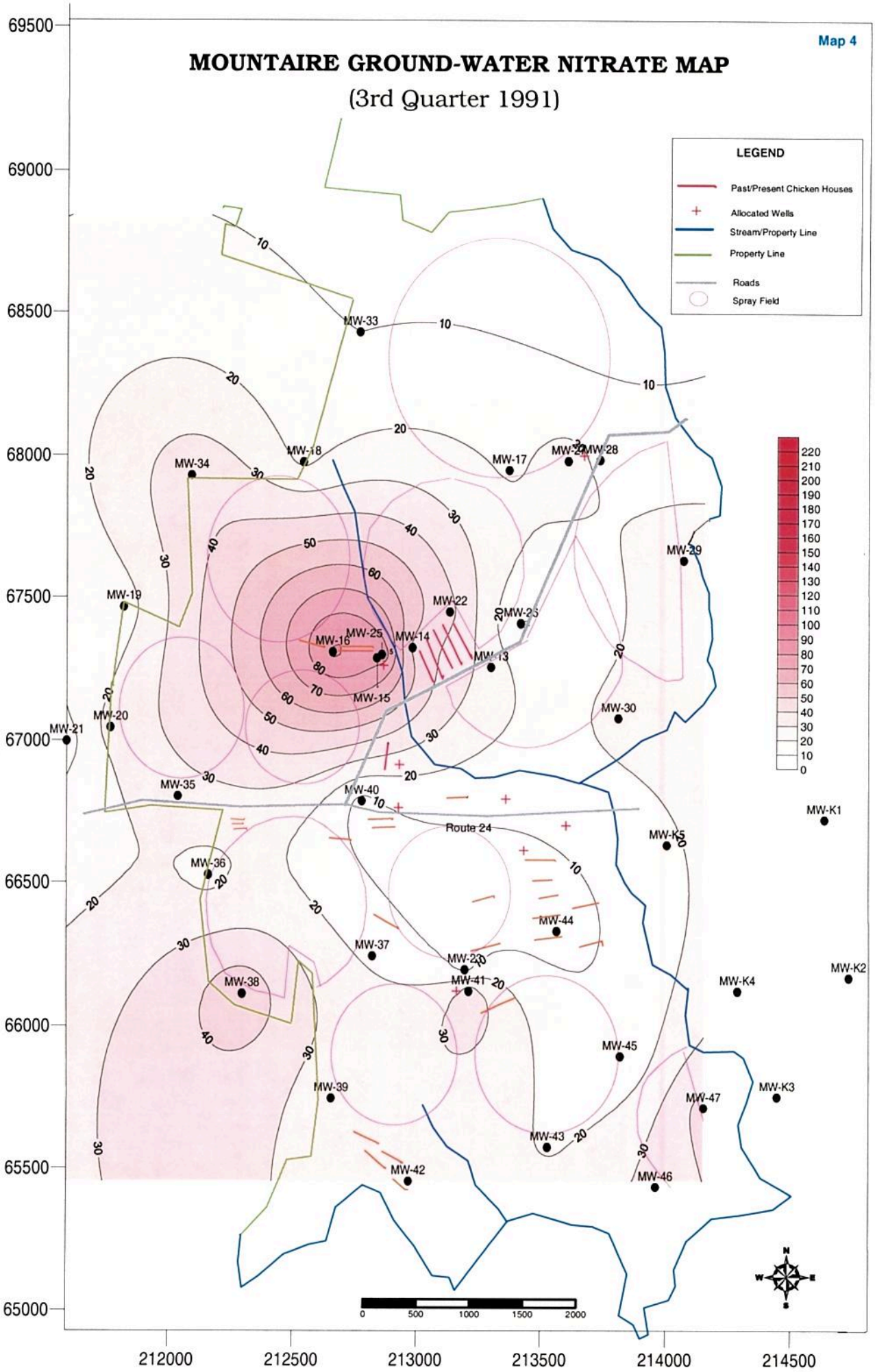
Map 4
MOUNTAIRE GROUND-WATER NITRATE MAP
(3rd Quarter 1991)
LEGEND
Past/Present Chicken Houses
Allocated Wells
Stream/Property Line
Property Line
Roads
Spray Field
MW-33
MW-18
MW-34
MW-17
MW-28
MW-29
MW-19
MW-22
MW-23
MW-16
MW-25
MW-14
MW-13
MW-15
MW-30
MW-20
MW-21
MW-35
MW-40
Route 24
MW-K1
MW-K5
MW-36
MW-44
MW-37
MW-41
MW-38
MW-K4
MW-K2
MW-45
MW-39
MW-47
MW-K3
MW-43
MW-42
MW-46
0
500
1000
1500
2000
69500
69000
68500
68000
67500
67000
66500
66000
65500
65000
212000
212500
213000
213500
214000
214500

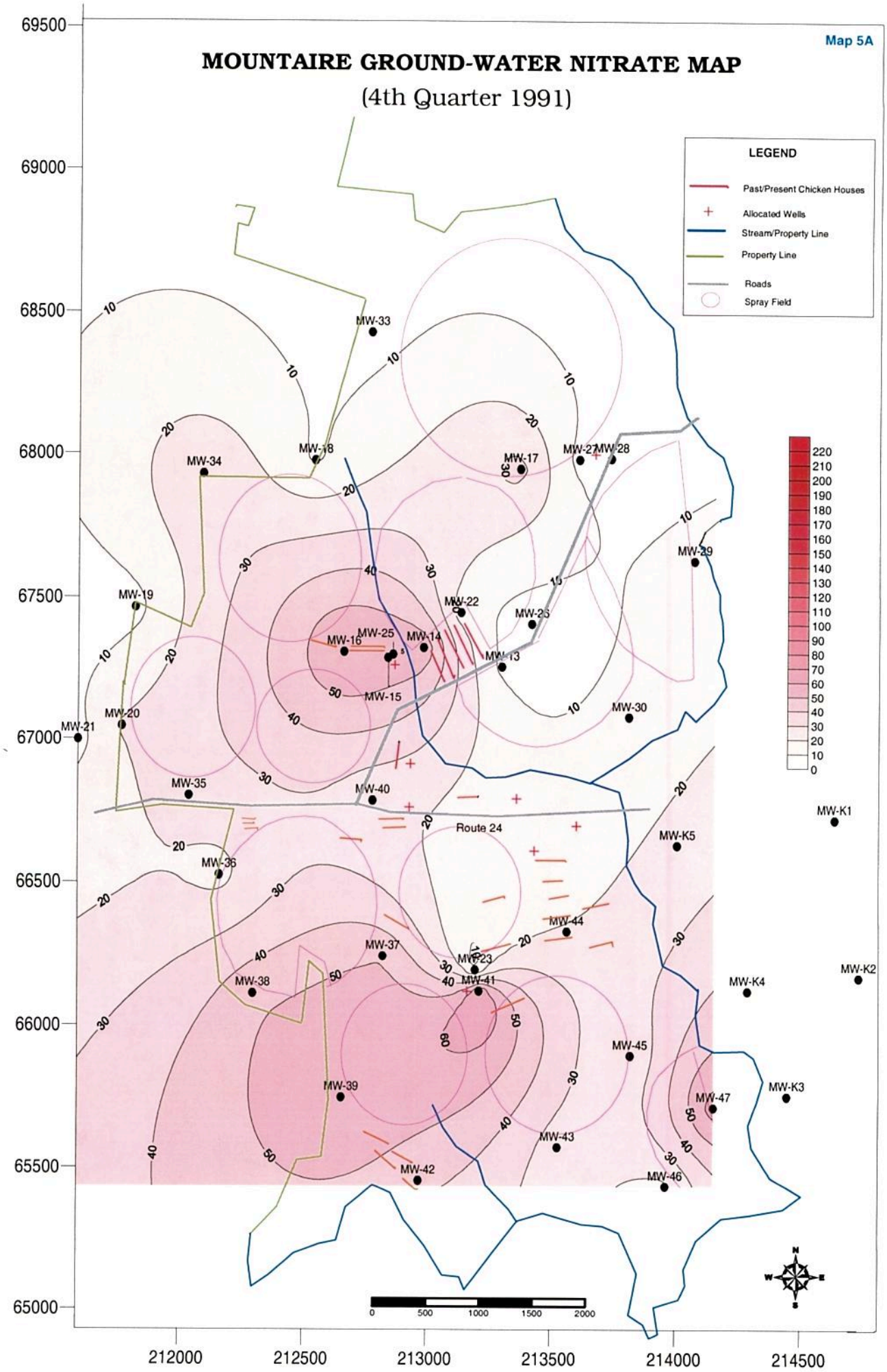
Map 5A
MOUNTAIRE GROUND-WATER NITRATE MAP
(4th Quarter 1991)
LEGEND
Past/Present Chicken Houses
Allocated Wells
Stream/Property Line
Property Line
Roads
Spray Field
MW-33
MW-18
MW-34
MW-17
MW-27
MW-28
MW-29
MW-19
MW-22
MW-23
MW-25
MW-16
MW-14
MW-13
MW-15
MW-20
MW-21
MW-30
MW-35
MW-40
Route 24
MW-K1
MW-K5
MW-36
MW-44
MW-37
MW-23
MW-41
MW-38
MW-K4
MW-K2
MW-45
MW-39
MW-47
MW-K3
MW-43
MW-42
MW-46
69500
69000
68500
68000
67500
67000
66500
66000
65500
65000
212000
212500
213000
213500
214000
214500
0
500
1000
1500
2000
N
S
E
W

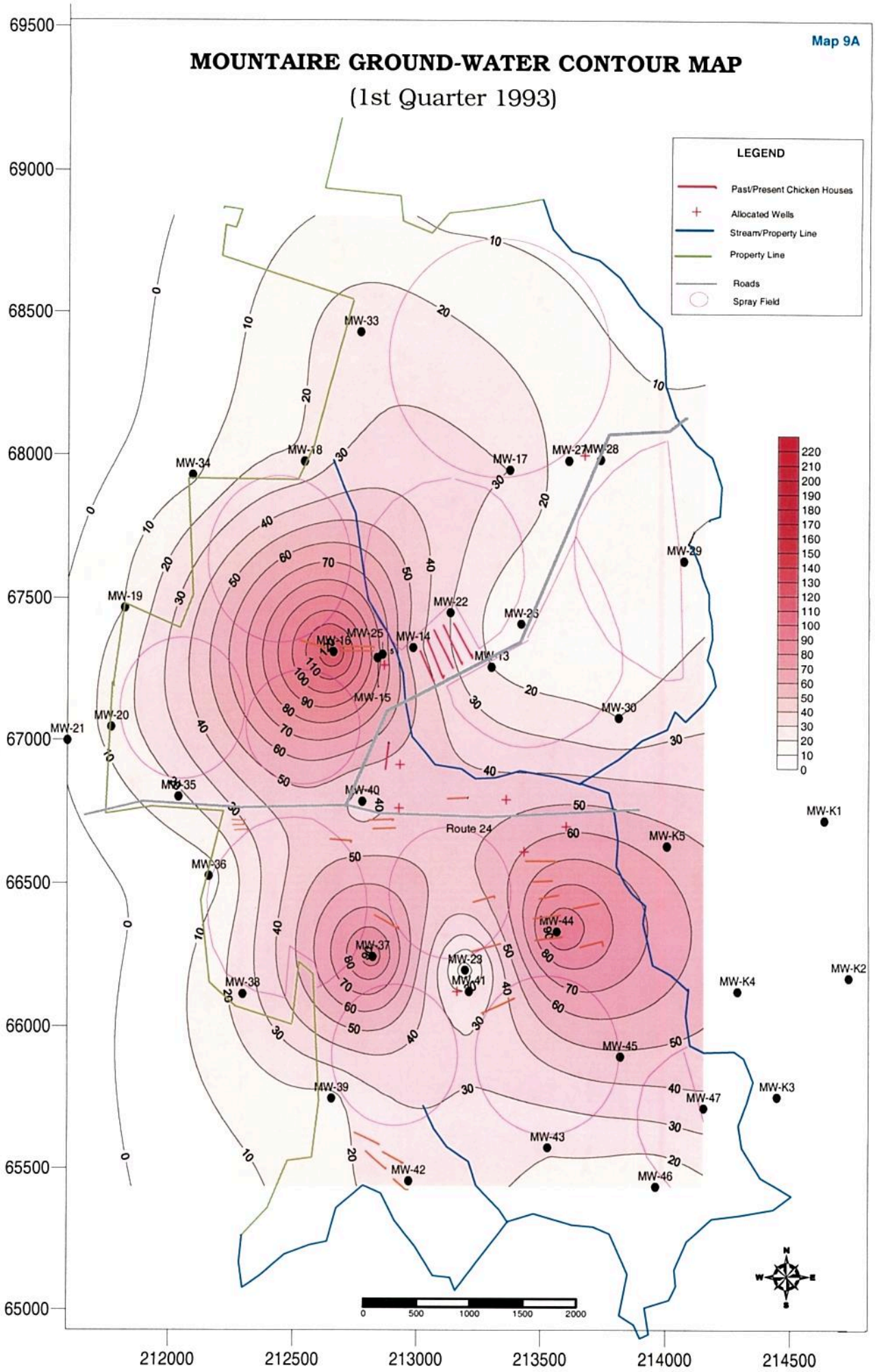
Map 9A
MOUNTAIRE GROUND-WATER CONTOUR MAP
(1st Quarter 1993)
LEGEND
Past/Present Chicken Houses
Allocated Wells
Stream/Property Line
Property Line
Roads
Spray Field
Route 24
MW-33
MW-34
MW-18
MW-17
MW-27
MW-28
MW-29
MW-19
MW-22
MW-26
MW-25
MW-16
MW-14
MW-13
MW-15
MW-30
MW-20
MW-21
MW-35
MW-40
MW-K1
MW-K5
MW-36
MW-44
MW-37
MW-23
MW-41
MW-K2
MW-K4
MW-38
MW-45
MW-39
MW-47
MW-K3
MW-43
MW-42
MW-46
69500
69000
68500
68000
67500
67000
66500
66000
65500
65000
212000
212500
213000
213500
214000
214500
0
500
1000
1500
2000
220
210
200
190
180
170
160
150
140
130
120
110
100
90
80
70
60
50
40
30
20
10
0

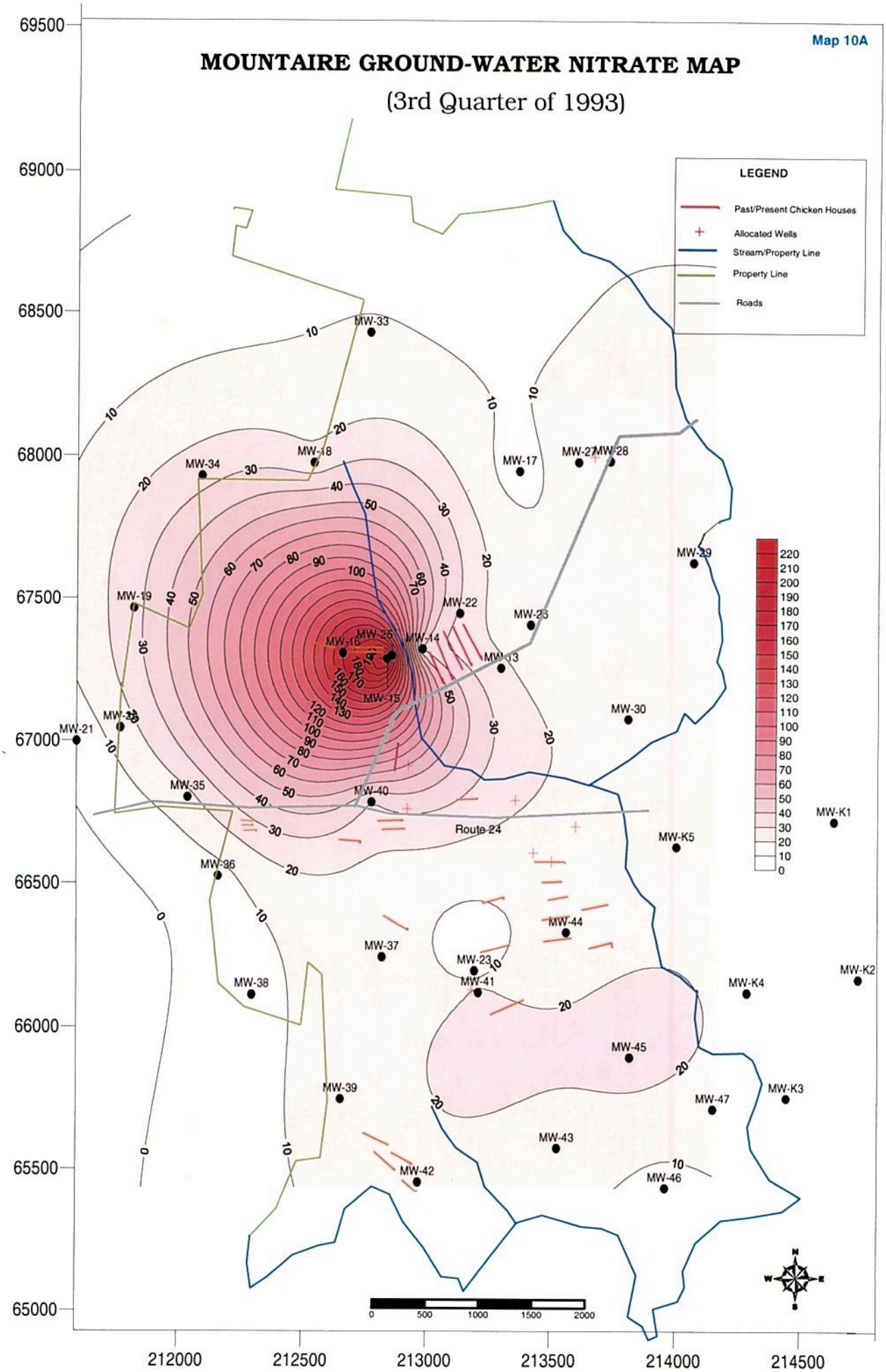
Map 10A
MOUNTAIRE GROUND-WATER NITRATE MAP
(3rd Quarter of 1993)
LEGEND
Past/Present Chicken Houses
Allocated Wells
Stream/Property Line
Property Line
Roads
Route 24
MW-33
MW-18
MW-34
MW-17
MW-27
MW-28
MW-29
MW-19
MW-22
MW-26
MW-25
MW-16
MW-14
MW-13
MW-15
MW-30
MW-21
MW-35
MW-40
MW-K1
MW-K5
MW-36
MW-44
MW-37
MW-23
MW-41
MW-38
MW-K4
MW-K2
MW-45
MW-39
MW-47
MW-K3
MW-43
MW-42
MW-46
0
500
1000
1500
2000
69500
69000
68500
68000
67500
67000
66500
66000
65500
65000
212000
212500
213000
213500
214000
214500

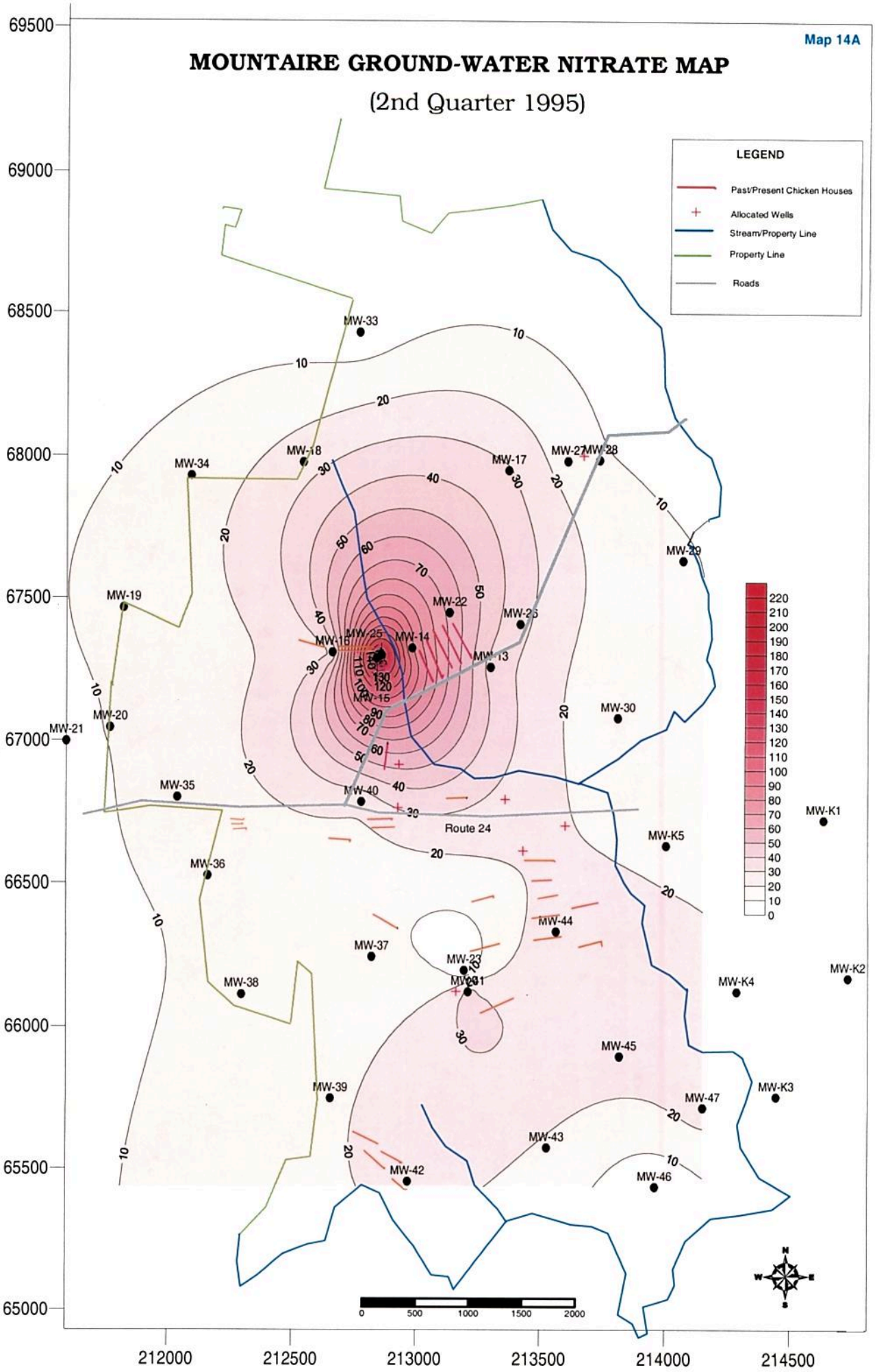
Map 14A
MOUNTAIRE GROUND-WATER NITRATE MAP
(2nd Quarter 1995)
LEGEND
Past/Present Chicken Houses
Allocated Wells
Stream/Property Line
Property Line
Roads
Route 24
MW-33
MW-34
MW-18
MW-17
MW-27
MW-28
MW-29
MW-19
MW-22
MW-26
MW-25
MW-14
MW-16
MW-13
MW-15
MW-20
MW-21
MW-30
MW-35
MW-40
MW-K1
MW-K5
MW-36
MW-44
MW-37
MW-23
MW-K2
MW-38
MW-K4
MW-45
MW-39
MW-47
MW-K3
MW-43
MW-42
MW-46
0
500
1000
1500
2000
69500
69000
68500
68000
67500
67000
66500
66000
65500
65000
212000
212500
213000
213500
214000
214500

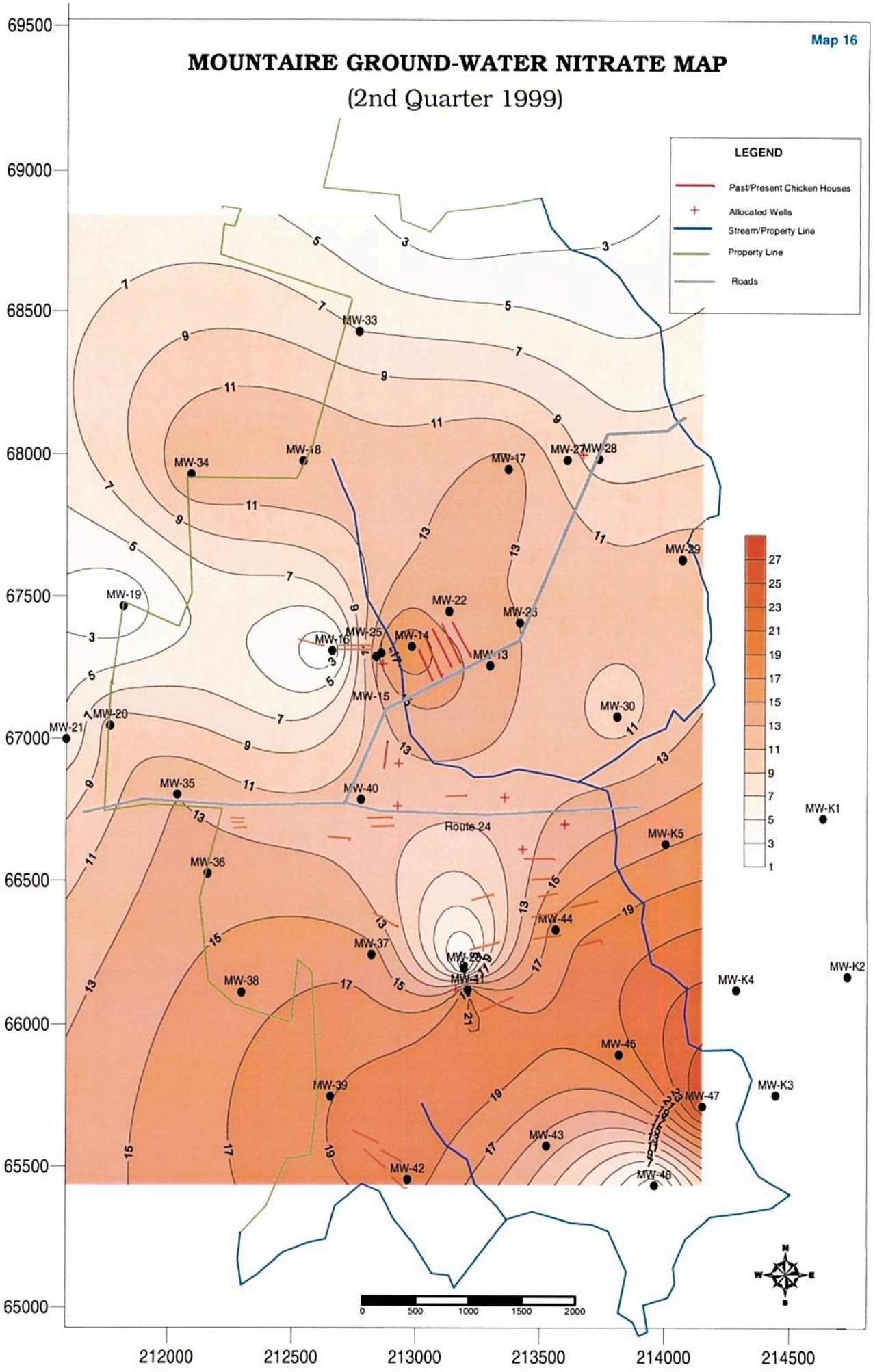
Map 16
MOUNTAIRE GROUND-WATER NITRATE MAP
(2nd Quarter 1999)
LEGEND
Past/Present Chicken Houses
Allocated Wells
Stream/Property Line
Property Line
Roads
MW-33
MW-18
MW-34
MW-17
MW-27
MW-28
MW-29
MW-19
MW-22
MW-23
MW-16
MW-25
MW-14
MW-13
MW-15
MW-30
MW-21
MW-20
MW-35
MW-40
Route 24
MW-K1
MW-K5
MW-36
MW-44
MW-37
MW-41
MW-38
MW-K4
MW-K2
MW-45
MW-39
MW-47
MW-K3
MW-43
MW-42
MW-46
69500
69000
68500
68000
67500
67000
66500
66000
65500
65000
212000
212500
213000
213500
214000
214500
0
500
1000
1500
2000

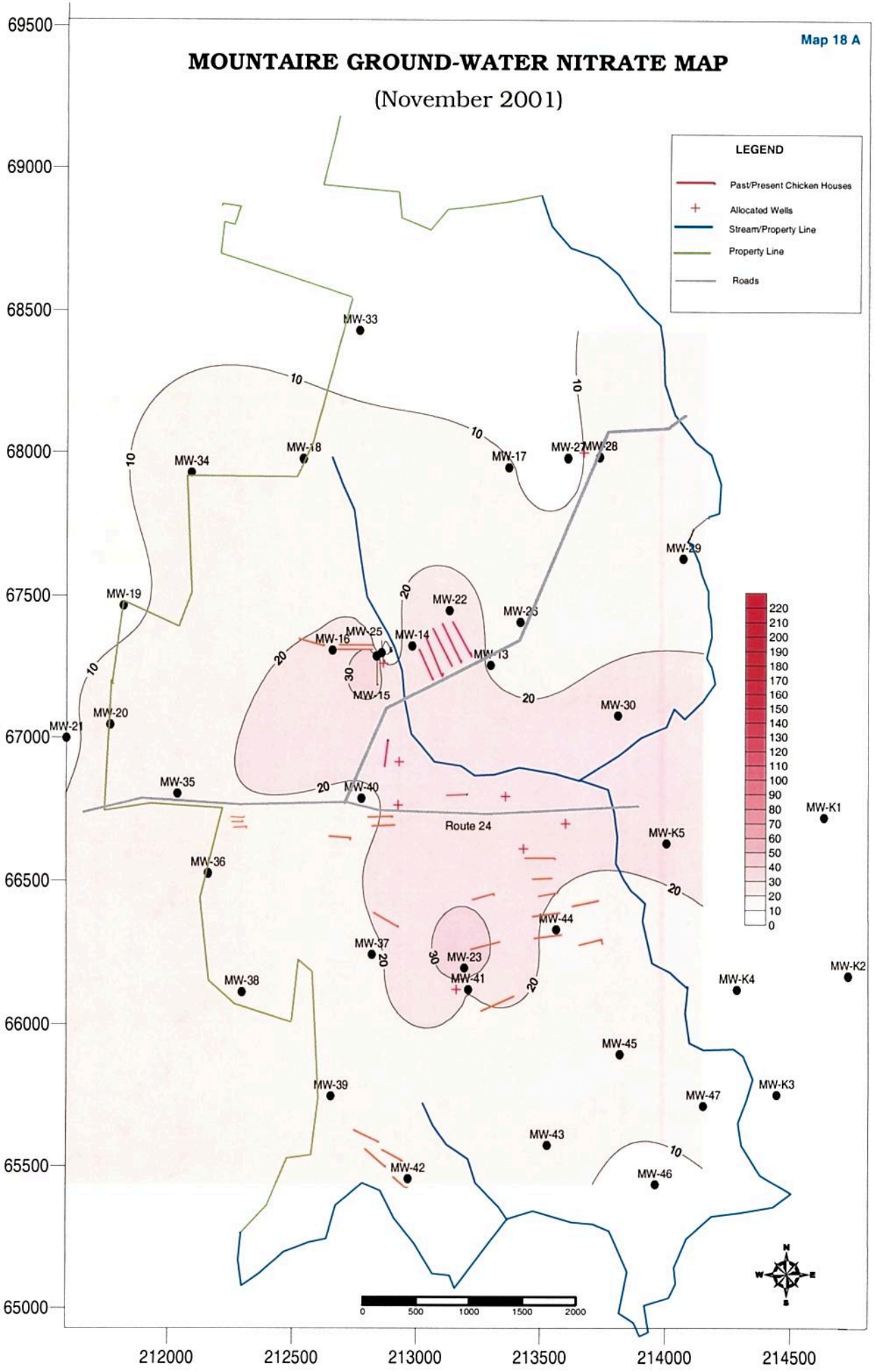
Map 18 A
MOUNTAIRE GROUND-WATER NITRATE MAP
(November 2001)
LEGEND
Past/Present Chicken Houses
Allocated Wells
Stream/Property Line
Property Line
Roads
MW-33
MW-18
MW-34
MW-17
MW-27
MW-28
MW-29
MW-19
MW-22
MW-26
MW-16
MW-25
MW-14
MW-13
MW-15
MW-30
MW-20
MW-21
MW-35
MW-40
Route 24
MW-K1
MW-K5
MW-36
MW-44
MW-37
MW-23
MW-41
MW-K2
MW-38
MW-K4
MW-45
MW-39
MW-47
MW-K3
MW-43
MW-42
MW-46
0
500
1000
1500
2000
69500
69000
68500
68000
67500
67000
66500
66000
65500
65000
212000
212500
213000
213500
214000
214500

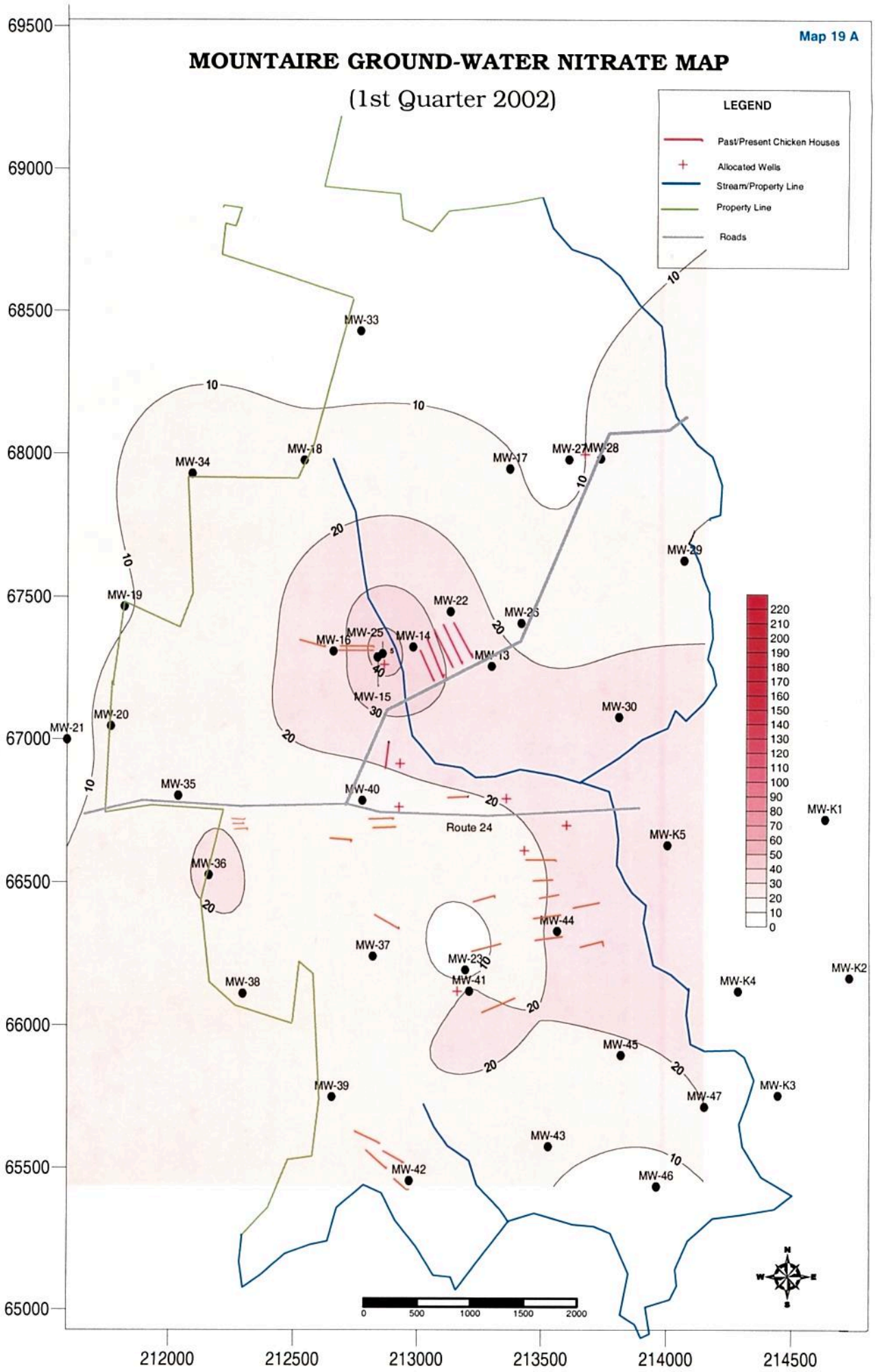
Map 19 A
MOUNTAIRE GROUND-WATER NITRATE MAP
(1st Quarter 2002)
LEGEND
Past/Present Chicken Houses
Allocated Wells
Stream/Property Line
Property Line
Roads
MW-33
MW-34
MW-18
MW-17
MW-27
MW-28
MW-29
MW-19
MW-22
MW-26
MW-16
MW-25
MW-14
MW-13
MW-15
MW-30
MW-20
MW-21
MW-35
MW-40
Route 24
MW-K1
MW-K5
MW-36
MW-44
MW-37
MW-23
MW-41
MW-K2
MW-K4
MW-38
MW-45
MW-39
MW-47
MW-K3
MW-43
MW-42
MW-46
220
210
200
190
180
170
160
150
140
130
120
110
100
90
80
70
60
50
40
30
20
10
0
0
500
1000
1500
2000
69500
69000
68500
68000
67500
67000
66500
66000
65500
65000
212000
212500
213000
213500
214000
214500