WIND ROSE PLOT:

Station #04825 - Outagamie County Regional Airport (Appleton), WI

DISPLAY:

Wind Speed
Direction (blowing from)

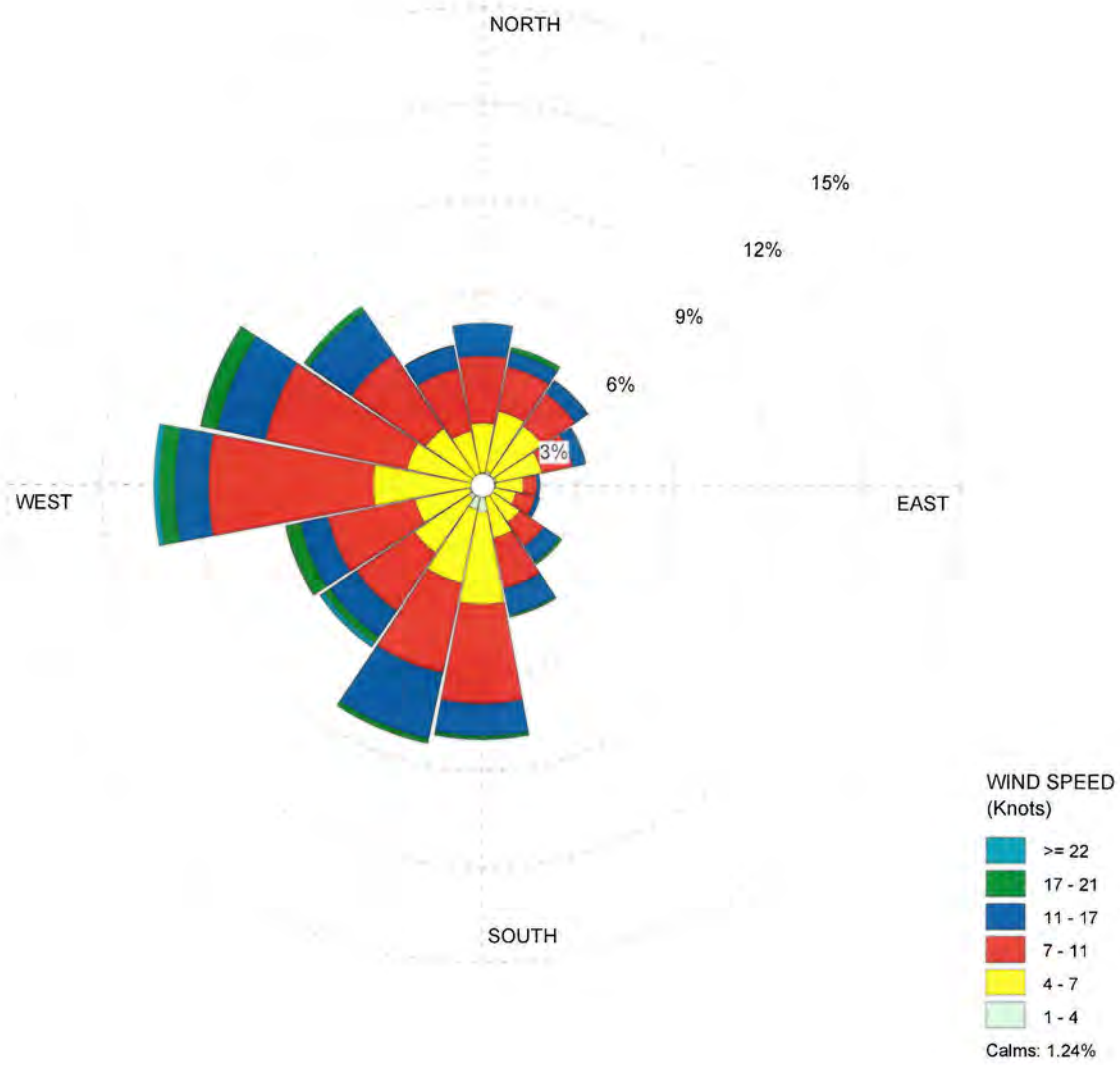

COMMENTS:	DATA PERIOD:	COMPANY NAME:	
AUTUMN 2006 - 2010	**Start Date: 9/1/2006 - 07:00** **End Date: 11/30/2010 - 20:00**	MODELER:	
	CALM WINDS: **1.24%**	TOTAL COUNT: **3056 hrs.**	
	AVG. WIND SPEED: **6.83 Knots**	DATE: **5/6/2015**	PROJECT NO.:

WRPLOT View - Lakes Environmental Software

WIND ROSE PLOT:

Station #04825 - Outagamie County Regional Airport (Appleton), WI

DISPLAY:

Wind Speed
Direction (blowing from)

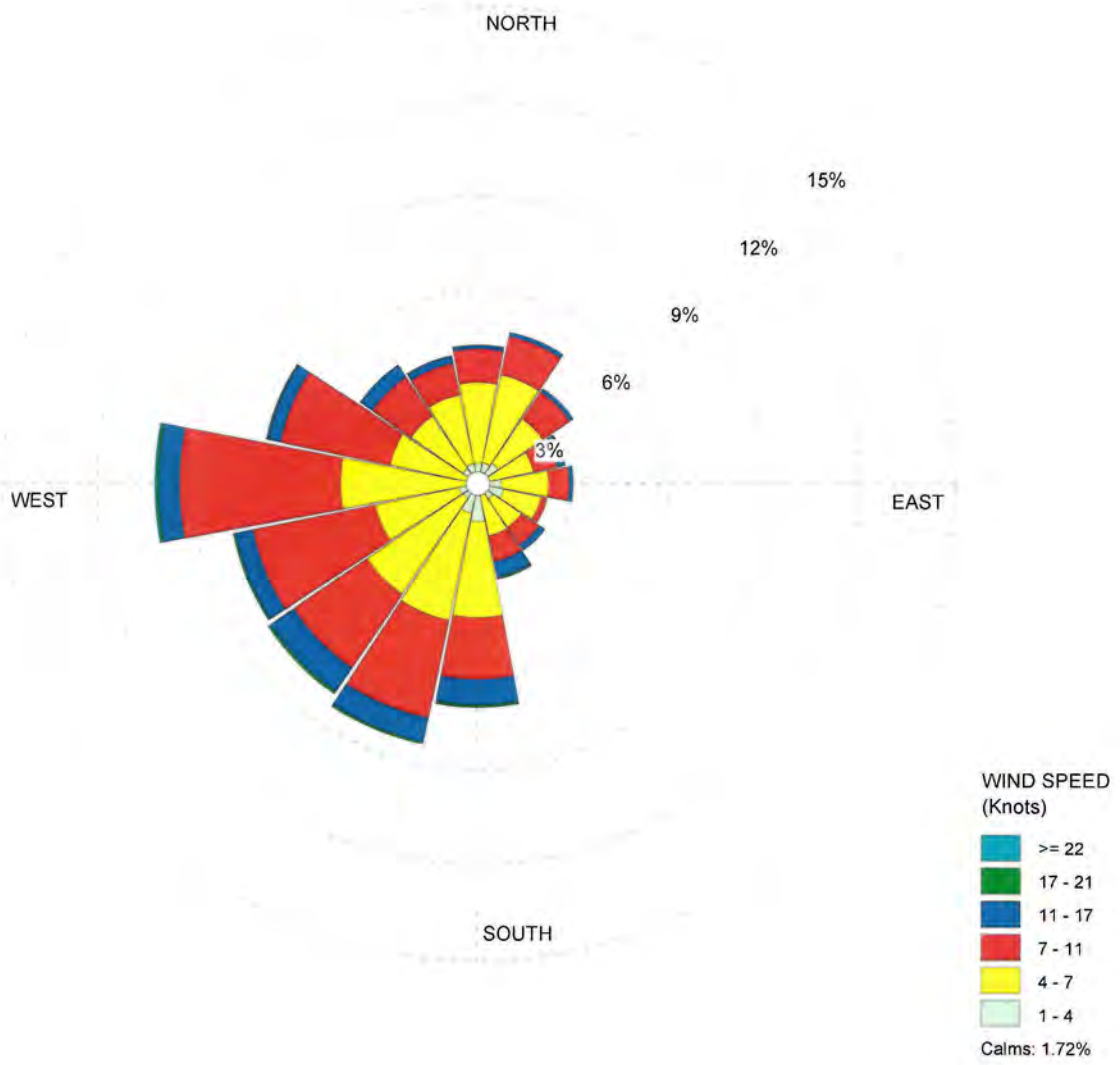

COMMENTS:	DATA PERIOD:	COMPANY NAME:	
SUMMER 2006 - 2010	**Start Date: 6/1/2006 - 07:00** **End Date: 8/31/2010 - 11:00**	MODELER:	
	CALM WINDS: **1.72%**	TOTAL COUNT: **3253 hrs.**	
	AVG. WIND SPEED: **5.41 Knots**	DATE: **5/6/2015**	PROJECT NO.:

WRPLOT View - Lakes Environmental Software

WIND ROSE PLOT:

Station #04825 - Outagamie County Regional Airport (Appleton), WI

DISPLAY:

Wind Speed
Direction (blowing from)

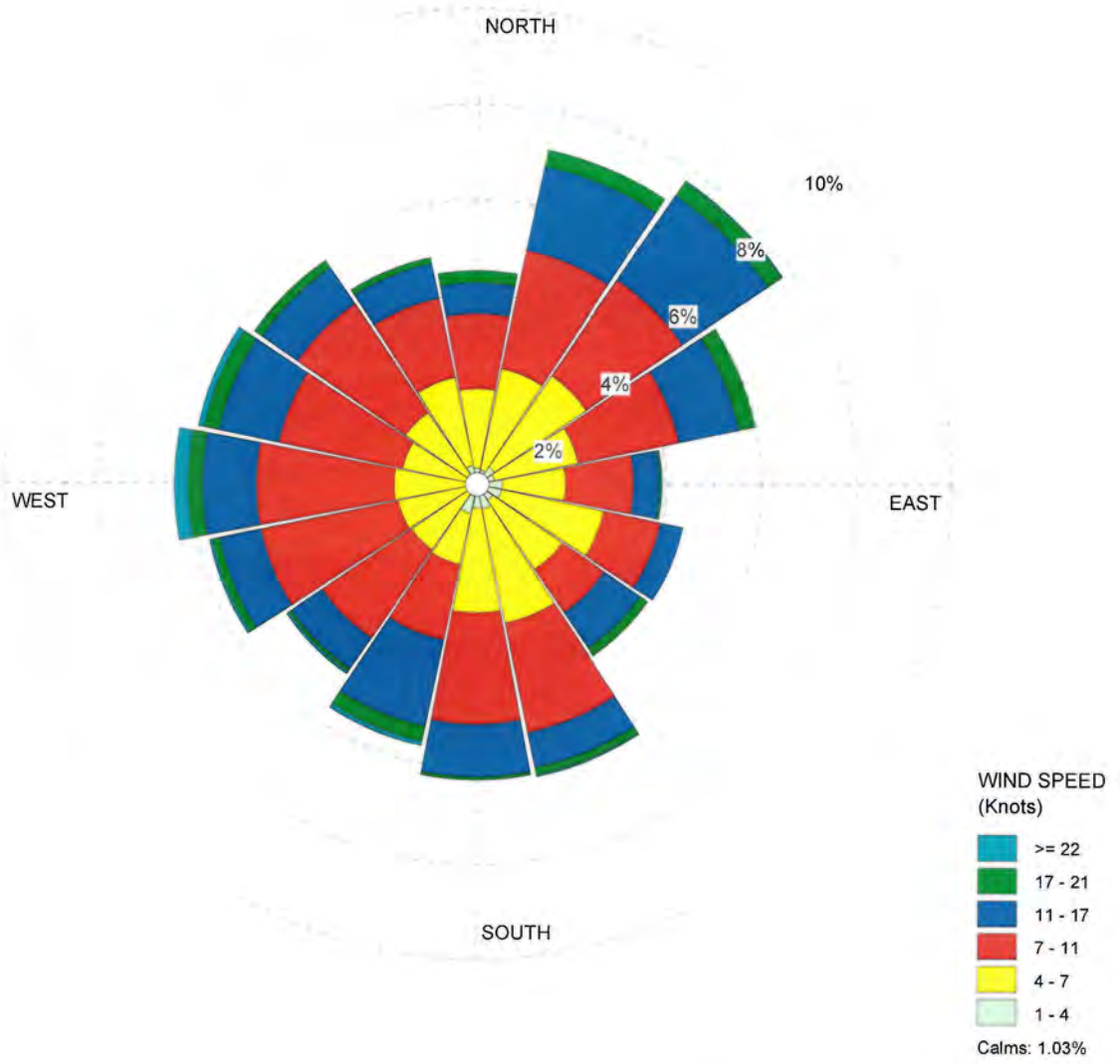

COMMENTS:	DATA PERIOD:	COMPANY NAME:	
SPRING 2006 - 2010	**Start Date: 3/1/2006 - 07:00** **End Date: 5/31/2010 - 11:00**	MODELER:	
	CALM WINDS: **1.03%**	TOTAL COUNT: **3189 hrs.**	
	AVG. WIND SPEED: **7.41 Knots**	DATE: **5/6/2015**	PROJECT NO.:

WRPLOT View - Lakes Environmental Software

WIND ROSE PLOT:

Station #04825 - Outagamie County Regional Airport (Appleton), WI

DISPLAY:

Wind Speed
Direction (blowing from)

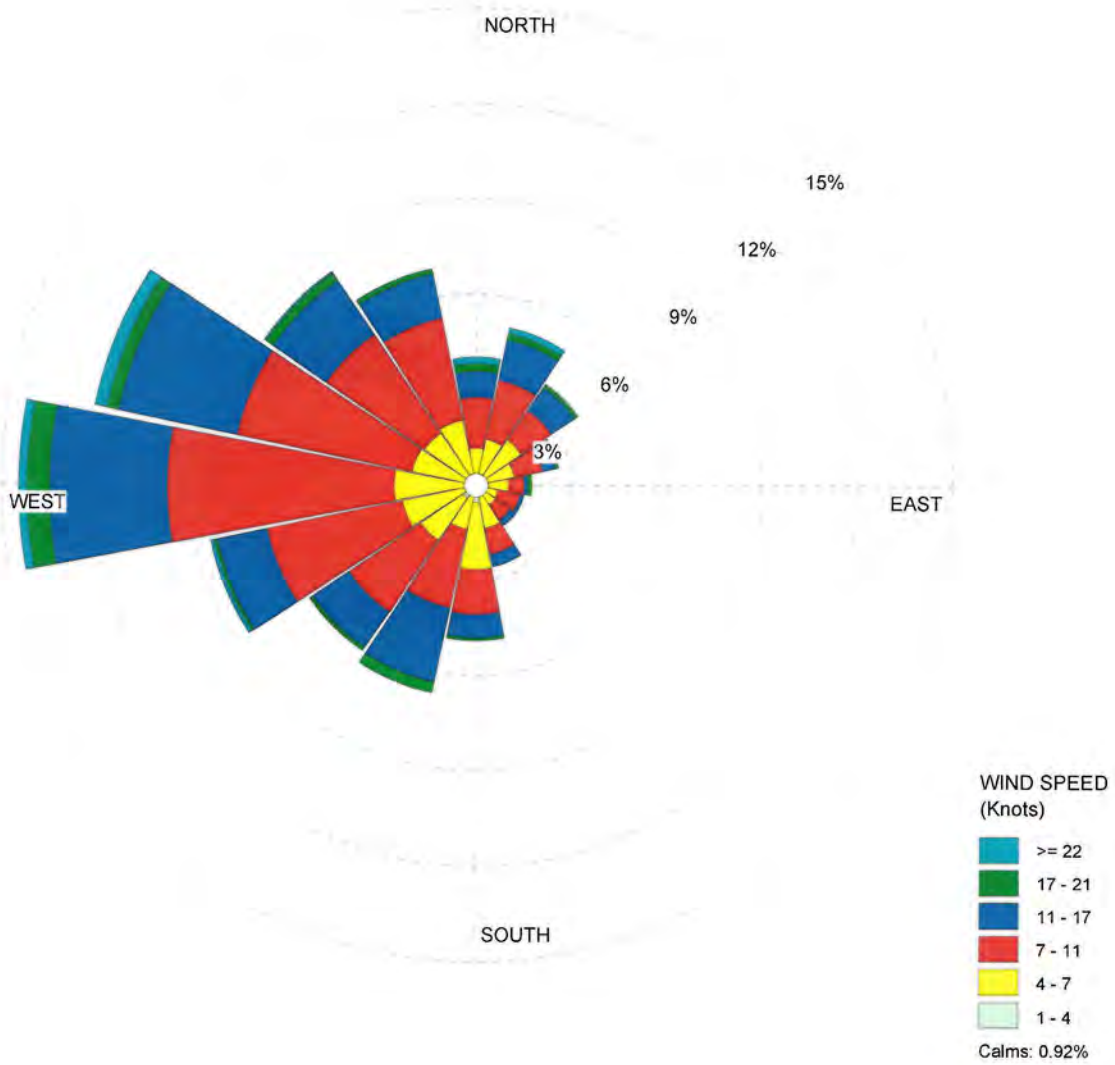

COMMENTS	DATA PERIOD:	COMPANY NAME:	
WINTER 2006 - 2010	**Start Date: 1/1/2006 - 07:00** **End Date: 12/31/2010 - 11:00**	MODELER:	
	CALM WINDS: **0.92%**	TOTAL COUNT: **3258 hrs.**	
	AVG. WIND SPEED: **8.11 Knots**	DATE: **5/6/2015**	PROJECT NO.:

WRPLOT View - Lakes Environmental Software

WIND ROSE PLOT:

Station #04825 - Outagamie County Regional Airport (Appleton), WI

DISPLAY:

Wind Speed
Direction (blowing from)

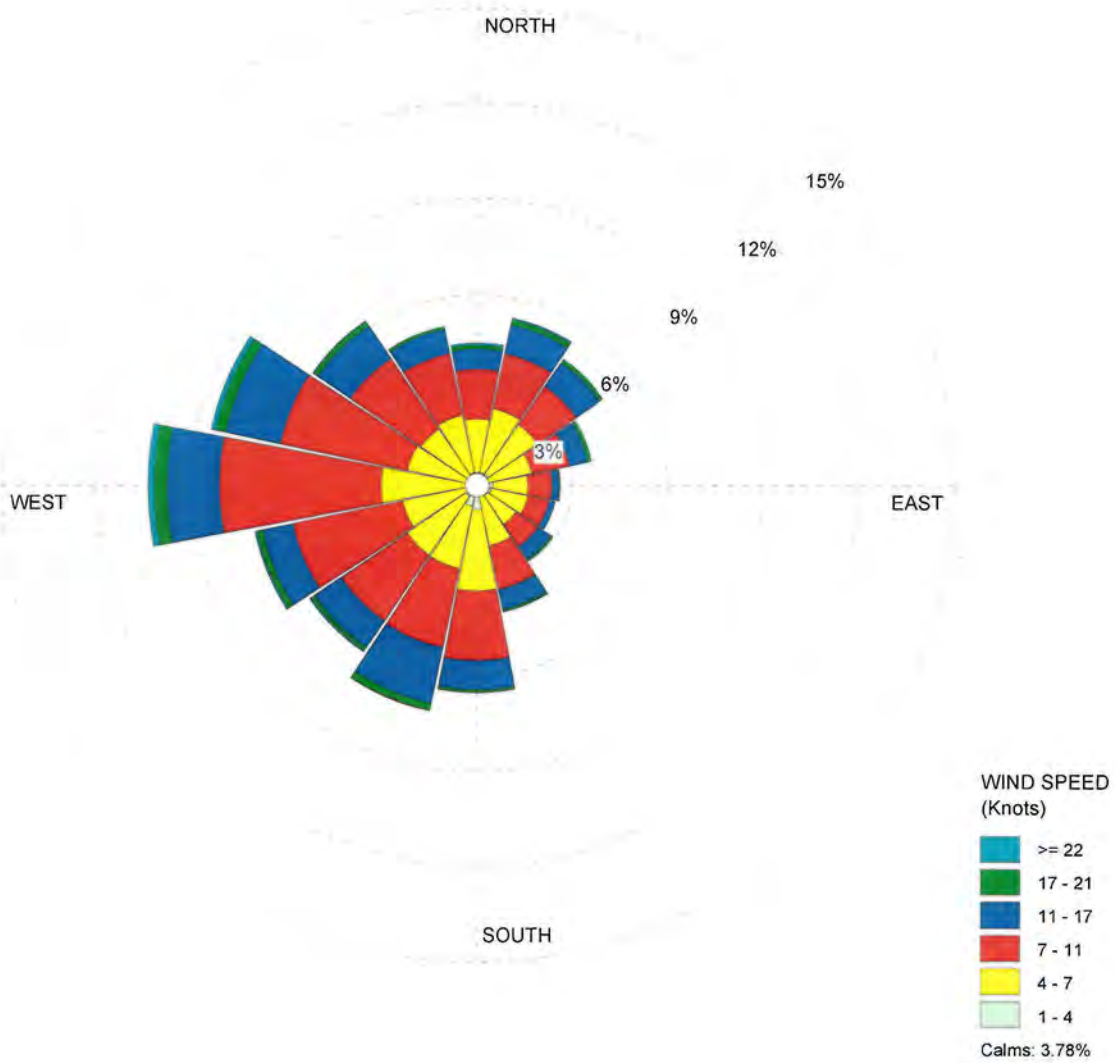

COMMENTS:	DATA PERIOD:	COMPANY NAME:	
	Start Date: 1/1/2006 - 07:00 **End Date: 12/31/2010 - 11:00**	MODELER:	
	CALM WINDS: **3.78%**	TOTAL COUNT: **12765 hrs.**	
	AVG. WIND SPEED: **6.94 Knots**	DATE: **5/6/2015**	PROJECT NO.:

WRPLOT View - Lakes Environmental Software

WIND ROSE PLOT:

Station #04825 - Outagamie County Regional Airport (Appleton), WI

DISPLAY:

Wind Speed
Direction (blowing from)

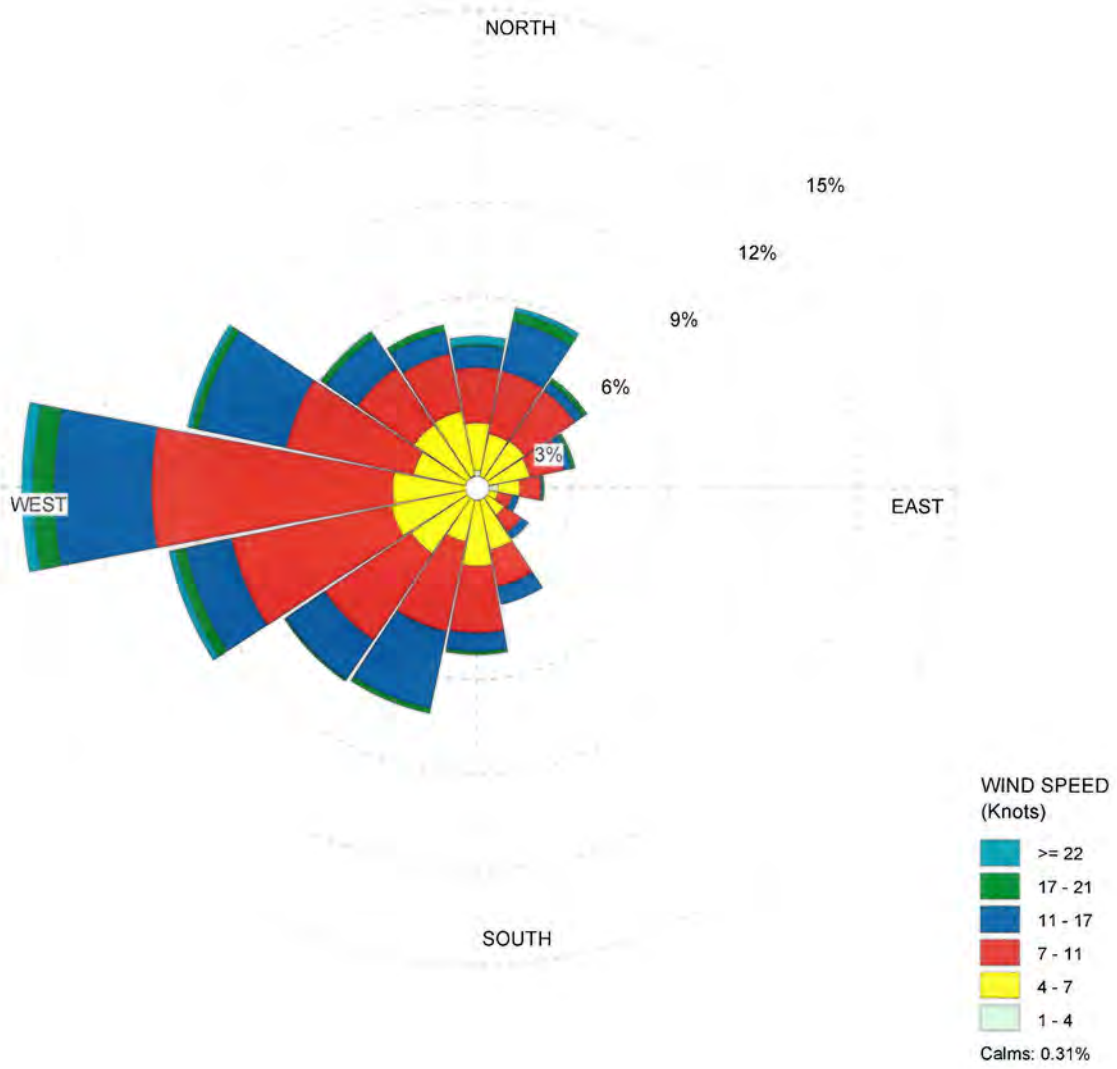

COMMENTS:	DATA PERIOD:	COMPANY NAME:	
December 2006 - 2014	**Start Date: 12/1/2006 - 07:00** **End Date: 12/31/2014 - 11:00**	MODELER:	
	CALM WINDS: **0.31%**	TOTAL COUNT: **1955 hrs.**	
	AVG. WIND SPEED: **7.79 Knots**	DATE: **5/6/2015**	PROJECT NO.:

WRPLOT View - Lakes Environmental Software

WIND ROSE PLOT:

Station #04825 - Outagamie County Regional Airport (Appleton), WI

DISPLAY:

Wind Speed
Direction (blowing from)

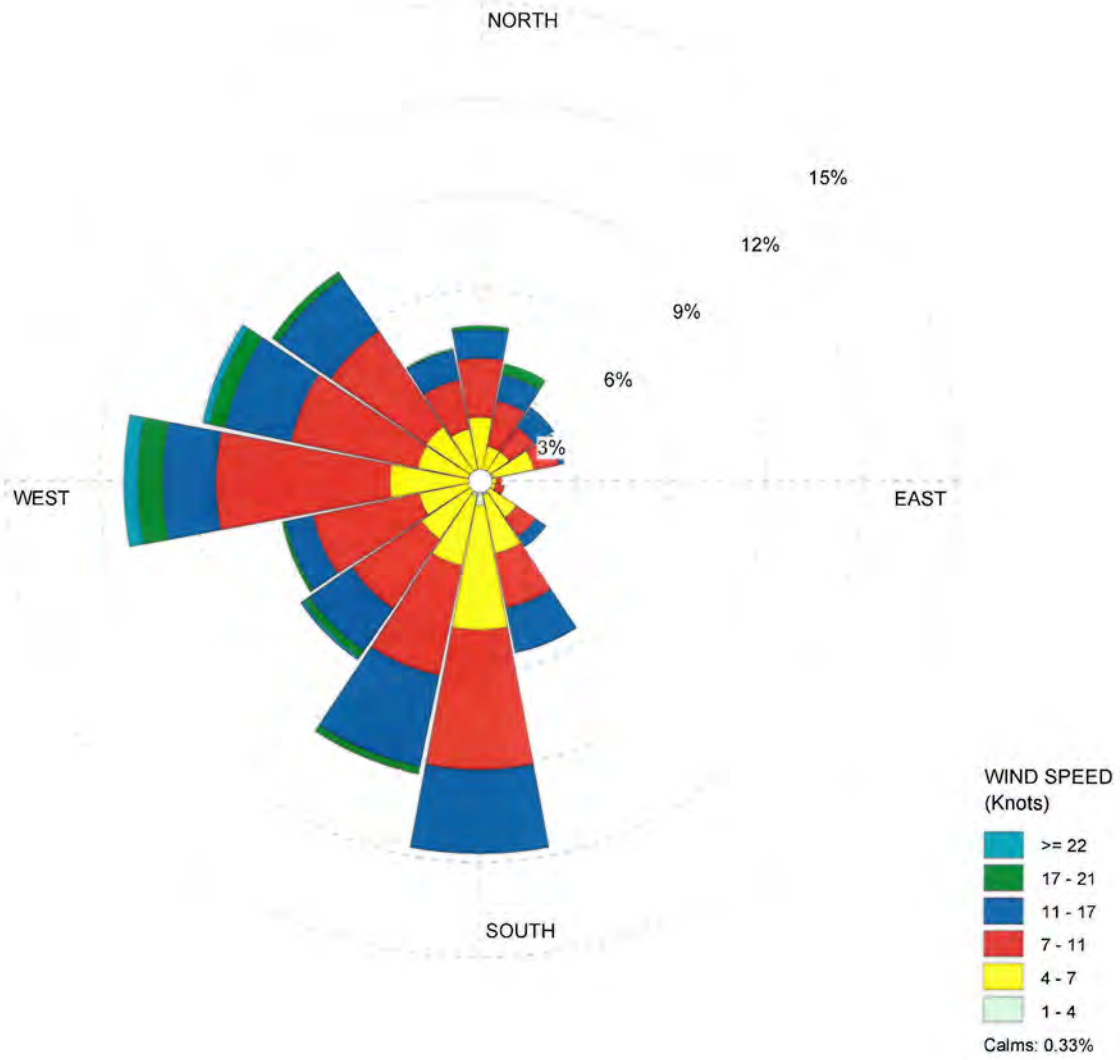

COMMENTS	DATA PERIOD:	COMPANY NAME:	
November 2006 - 2014	**Start Date: 11/1/2006 - 07:00** **End Date: 11/30/2014 - 11:00**	MODELER:	
	CALM WINDS: **0.33%**	TOTAL COUNT: **1796 hrs.**	
	AVG. WIND SPEED: **7.60 Knots**	DATE: **5/6/2015**	PROJECT NO.:

WRPLOT View - Lakes Environmental Software

WIND ROSE PLOT:

Station #04825 - Outagamie County Regional Airport (Appleton), WI

DISPLAY:

Wind Speed
Direction (blowing from)

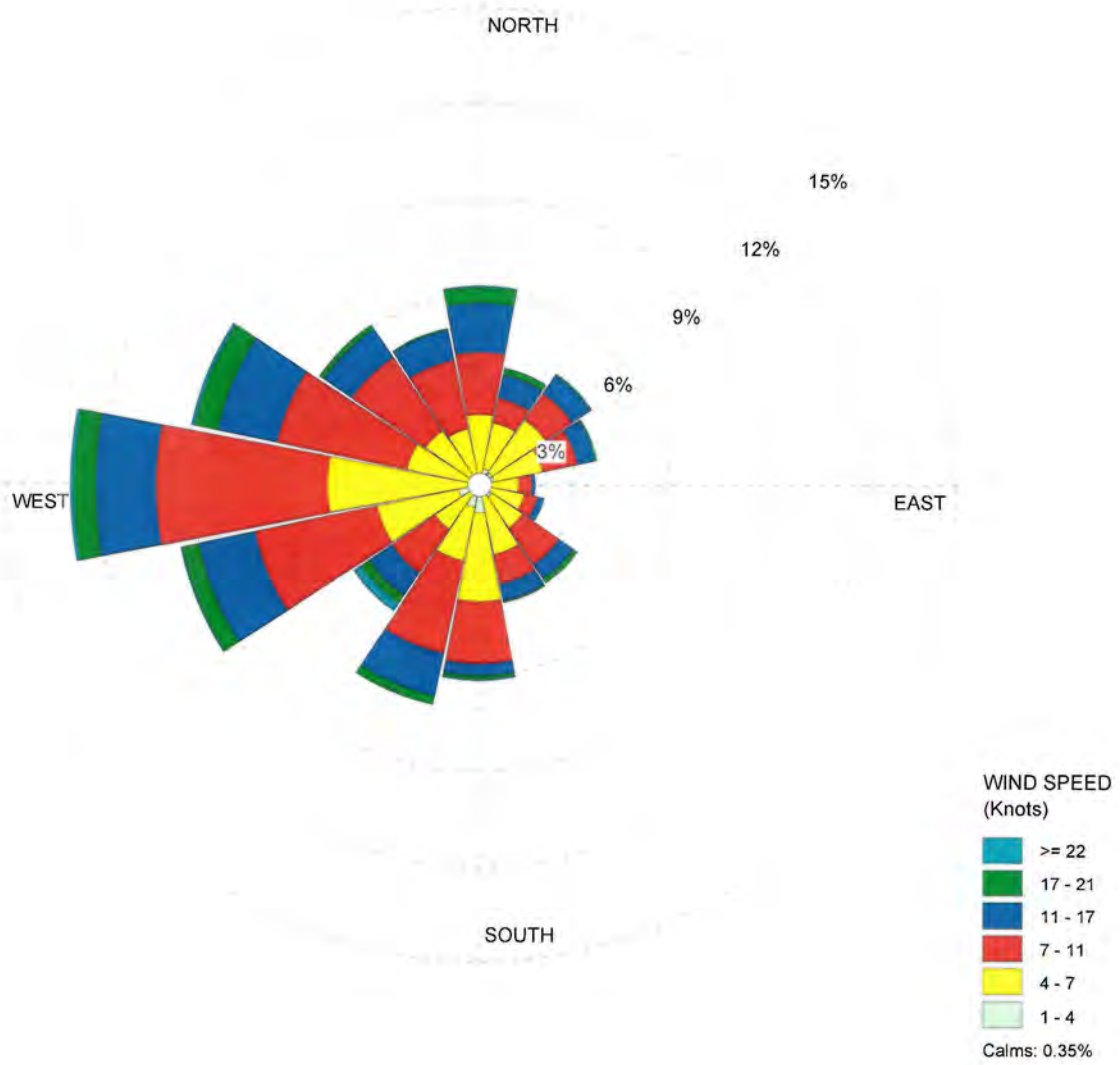

COMMENTS	DATA PERIOD:	COMPANY NAME:	
October 2006 - 2014	**Start Date: 10/1/2006 - 07:00** **End Date: 10/31/2014 - 17:00**	MODELER:	
	CALM WINDS: **0.35%**	TOTAL COUNT: **1890 hrs.**	
	AVG. WIND SPEED: **7.25 Knots**	DATE: **5/6/2015**	PROJECT NO.:

WRPLOT View - Lakes Environmental Software

WIND ROSE PLOT:

Station #04825 - Outagamie County Regional Airport (Appleton), WI

DISPLAY:

Wind Speed
Direction (blowing from)

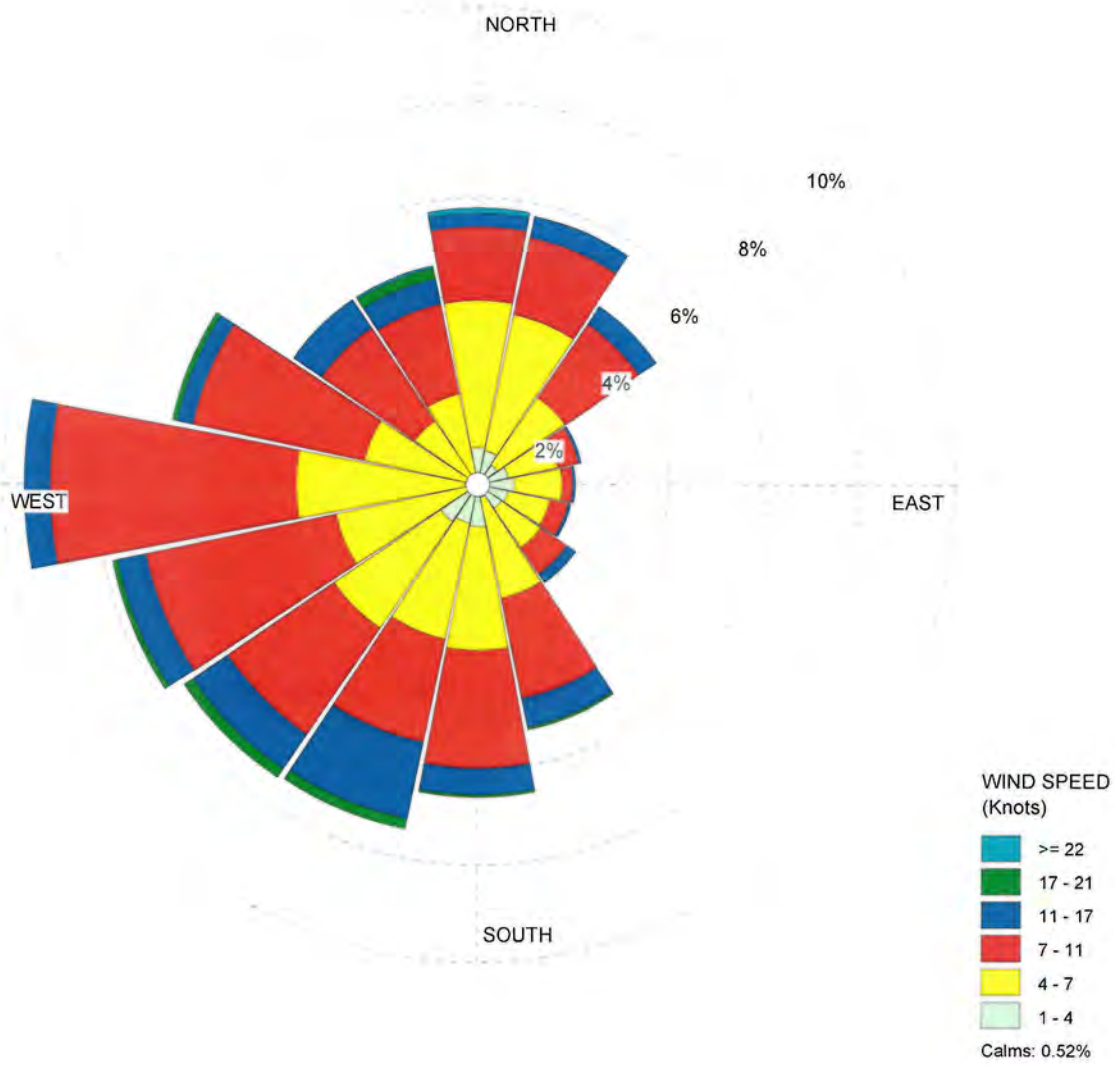

COMMENTS:	DATA PERIOD:	COMPANY NAME:	
September 2006 - 2014	**Start Date: 9/1/2006 - 07:00** **End Date: 9/30/2014 - 11:00**	MODELER:	
	CALM WINDS: **0.52%**	TOTAL COUNT: **1819 hrs.**	
	AVG. WIND SPEED: **5.88 Knots**	DATE: **5/6/2015**	PROJECT NO.:

WRPLOT View - Lakes Environmental Software

WIND ROSE PLOT:

Station #04825 - Outagamie County Regional Airport (Appleton), WI

DISPLAY:

Wind Speed
Direction (blowing from)

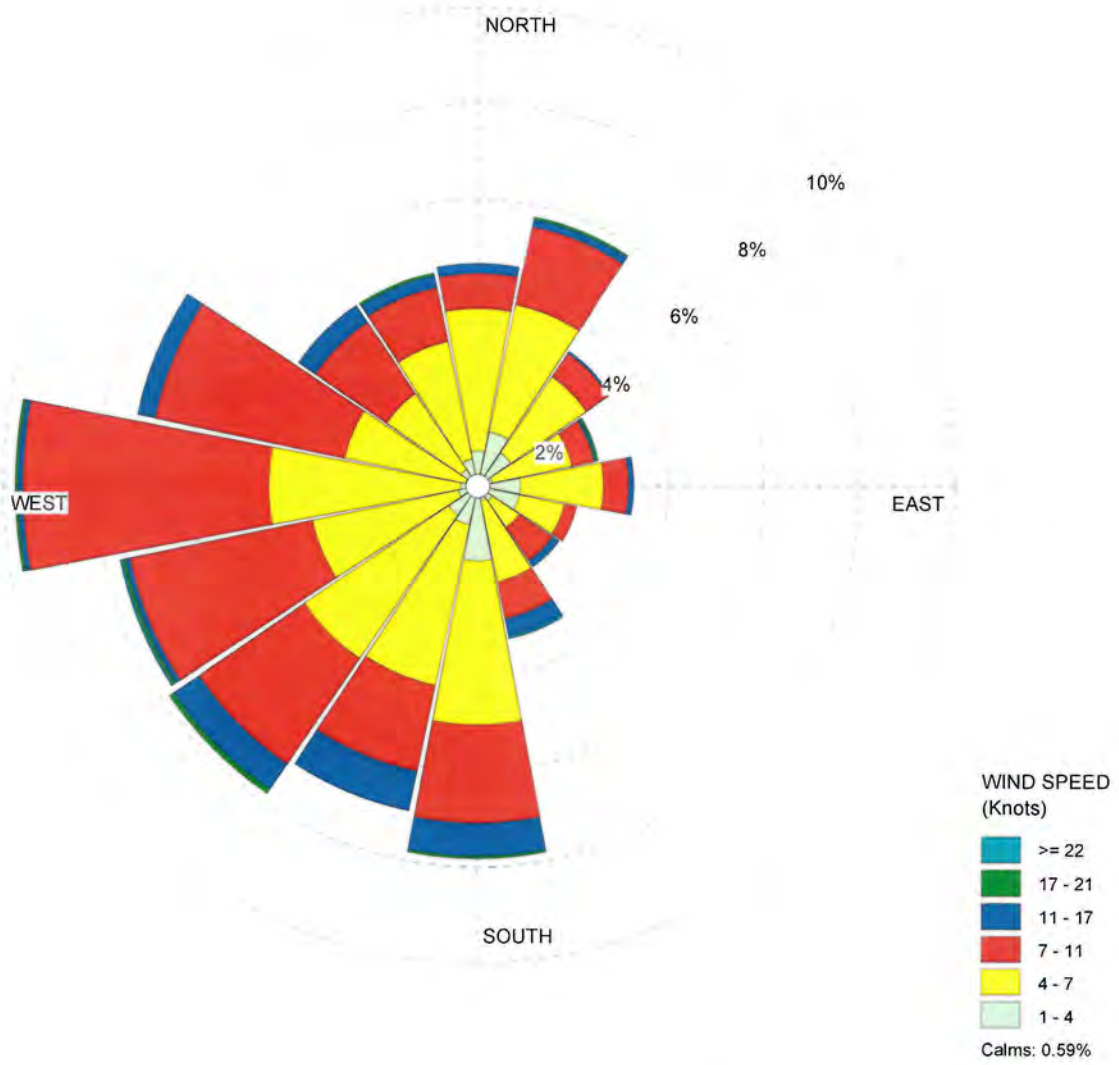

COMMENTS:	DATA PERIOD:	COMPANY NAME:	
August 2006 - 2014	**Start Date: 8/1/2006 - 07:00** **End Date: 8/31/2014 - 11:00**	MODELER:	
	CALM WINDS: **0.59%**	TOTAL COUNT: **1898 hrs.**	
	AVG. WIND SPEED: **5.22 Knots**	DATE: **5/6/2015**	PROJECT NO.:

WRPLOT View - Lakes Environmental Software

WIND ROSE PLOT:

Station #04825 - Outagamie County Regional Airport (Appleton), WI

DISPLAY:

Wind Speed
Direction (blowing from)

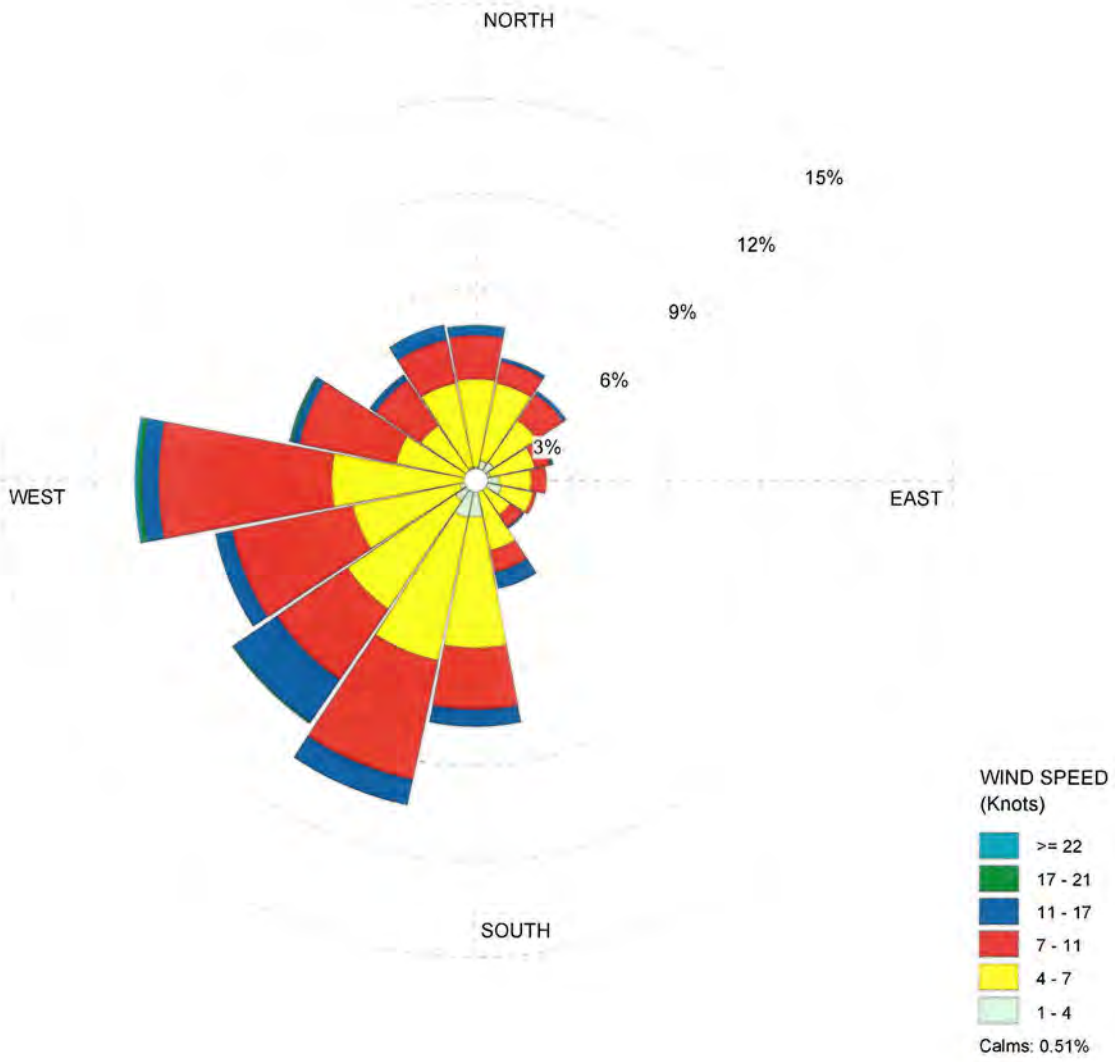

COMMENTS:	DATA PERIOD:	COMPANY NAME:	
July 2006 - 2014	**Start Date: 7/1/2006 - 07:00** **End Date: 7/31/2014 - 11:00**	MODELER:	
	CALM WINDS: **0.51%**	TOTAL COUNT: **1907 hrs.**	
	AVG. WIND SPEED: **5.52 Knots**	DATE: **5/6/2015**	PROJECT NO.:

WRPLOT View - Lakes Environmental Software

WIND ROSE PLOT:

Station #04825 - Outagamie County Regional Airport (Appleton), WI

DISPLAY:

Wind Speed
Direction (blowing from)

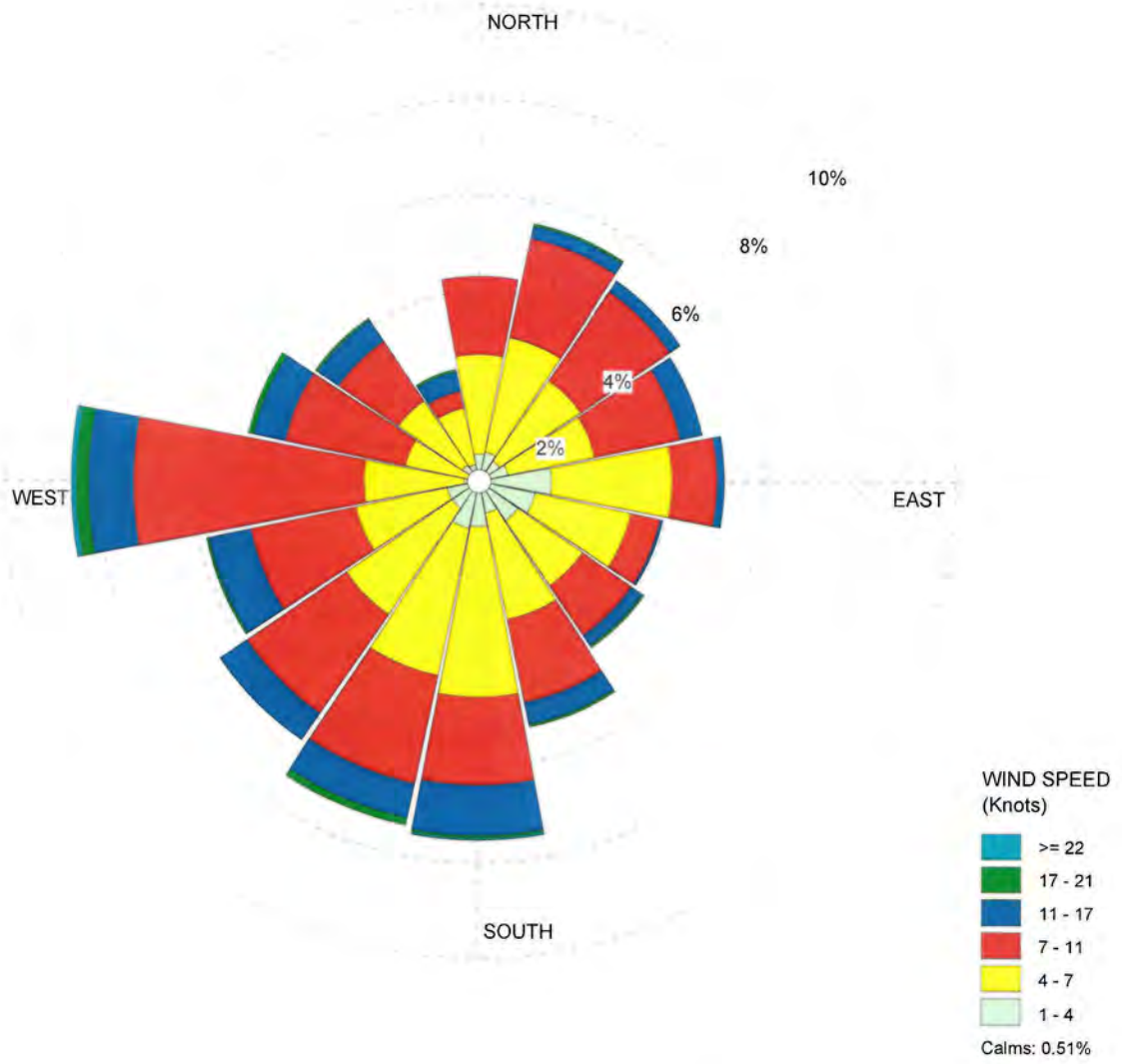

COMMENTS:	DATA PERIOD:	COMPANY NAME:	
June 2006 - 2014	**Start Date: 6/1/2006 - 07:00** **End Date: 6/30/2014 - 11:00**		
		MODELER:	
	CALM WINDS: **0.51%**	TOTAL COUNT: **1907 hrs.**	
	AVG. WIND SPEED: **5.78 Knots**	DATE: **5/6/2015**	PROJECT NO.:

WRPLOT View - Lakes Environmental Software

WIND ROSE PLOT:

Station #04825 - Outagamie County Regional Airport (Appleton), WI

DISPLAY:

Wind Speed
Direction (blowing from)

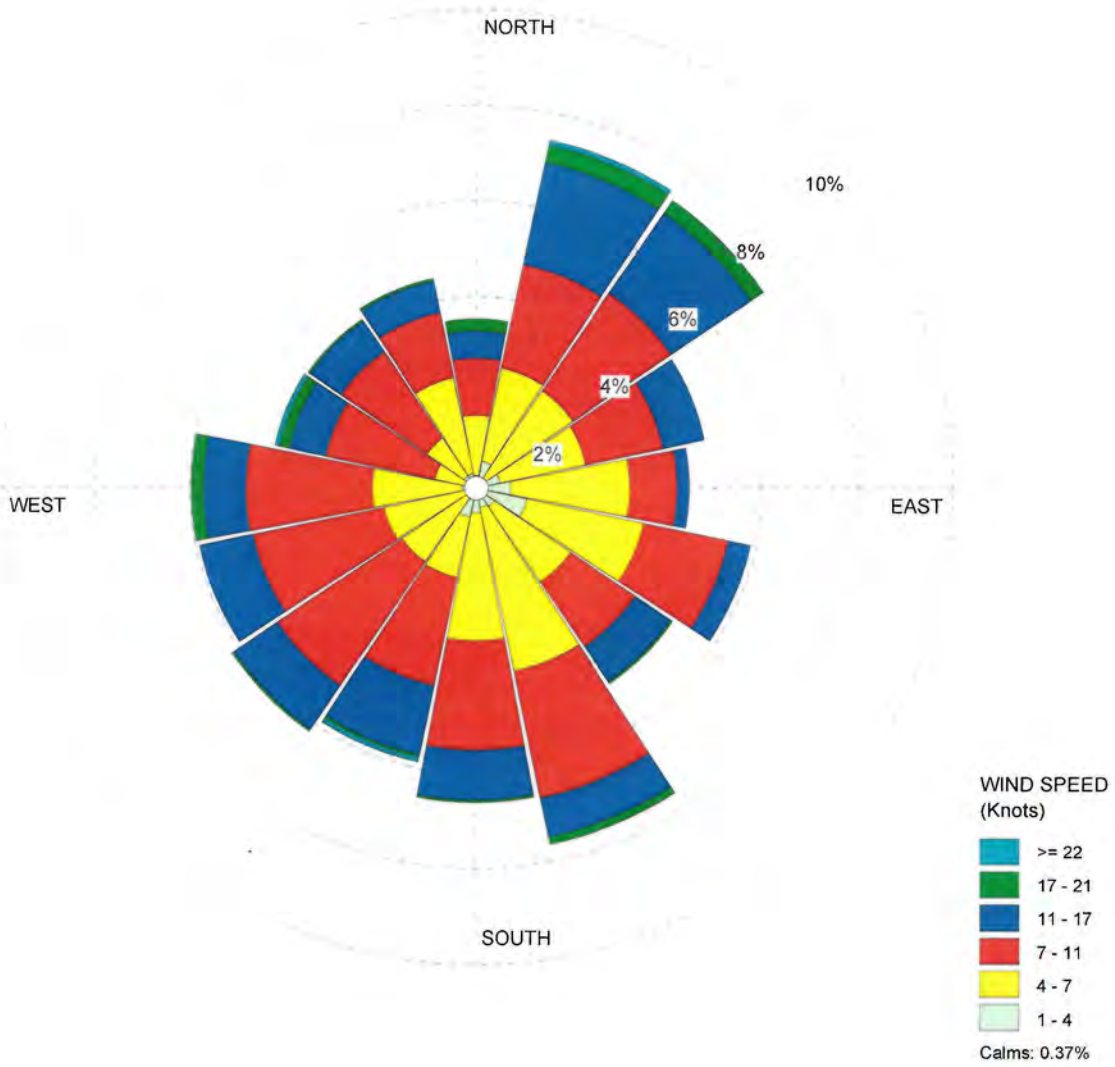

COMMENTS:	DATA PERIOD:	COMPANY NAME:	
May 2006 - 2014	**Start Date: 5/1/2006 - 07:00** **End Date: 5/31/2014 - 11:00**	MODELER:	
	CALM WINDS: **0.37%**	TOTAL COUNT: **1929 hrs.**	
	AVG. WIND SPEED: **6.98 Knots**	DATE: **5/6/2015**	PROJECT NO.:

WRPLOT View - Lakes Environmental Software

WIND ROSE PLOT:

Station #04825 - Outagamie County Regional Airport (Appleton), WI

DISPLAY:

Wind Speed
Direction (blowing from)

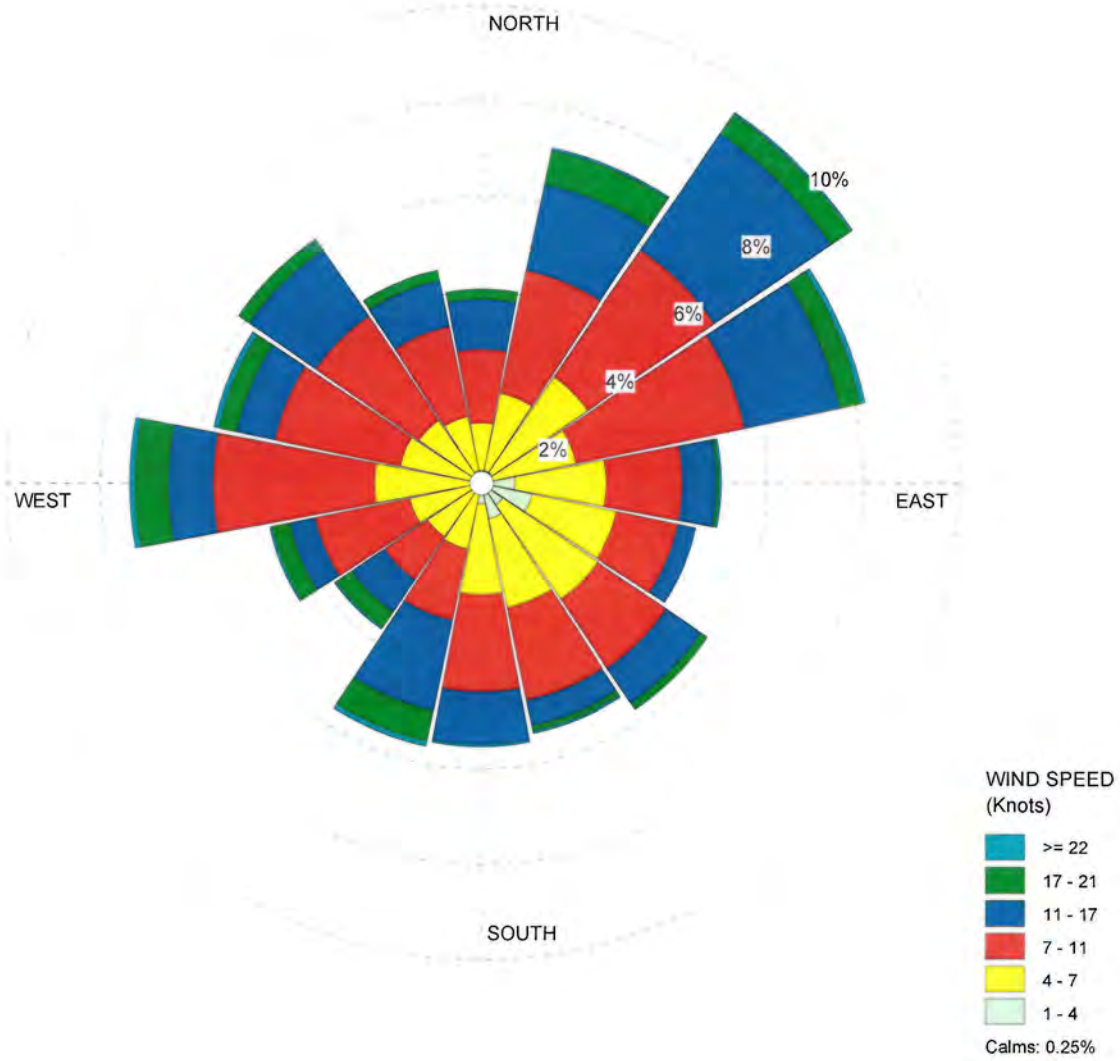

COMMENTS:	DATA PERIOD:	COMPANY NAME:	
April 2006 - 2014	**Start Date: 4/1/2006 - 07:00** **End Date: 4/30/2014 - 17:00**	MODELER:	
	CALM WINDS: **0.25%**	TOTAL COUNT: **1833 hrs.**	
	AVG. WIND SPEED: **8.06 Knots**	DATE: **5/6/2015**	PROJECT NO.:

WRPLOT View - Lakes Environmental Software

WIND ROSE PLOT:

Station #04825 - Outagamie County Regional Airport (Appleton)

DISPLAY:

Wind Speed
Direction (blowing from)

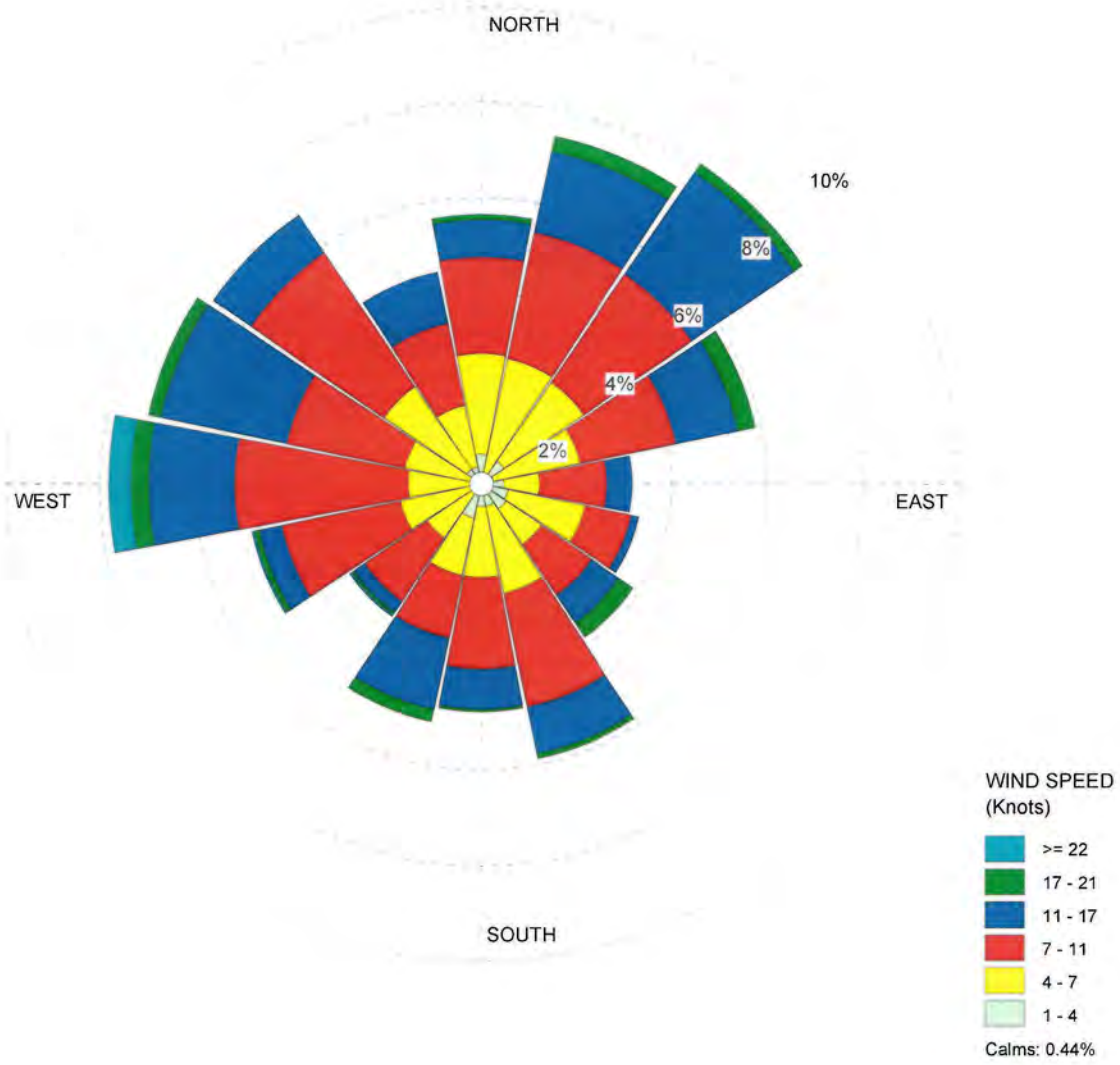

COMMENTS:	DATA PERIOD:	COMPANY NAME:	
March 2006 - 2014	**Start Date: 3/1/2006 - 07:00** **End Date: 3/31/2014 - 11:00**	MODELER:	
	CALM WINDS: **0.44%**	TOTAL COUNT: **1898 hrs.**	
	AVG. WIND SPEED: **7.32 Knots**	DATE: **5/6/2015**	PROJECT NO.:

WRPLOT View - Lakes Environmental Software

WIND ROSE PLOT:

Station #04825 - Outagamie County Regional Airport (Appleton), WI

DISPLAY:

Wind Speed
Direction (blowing from)

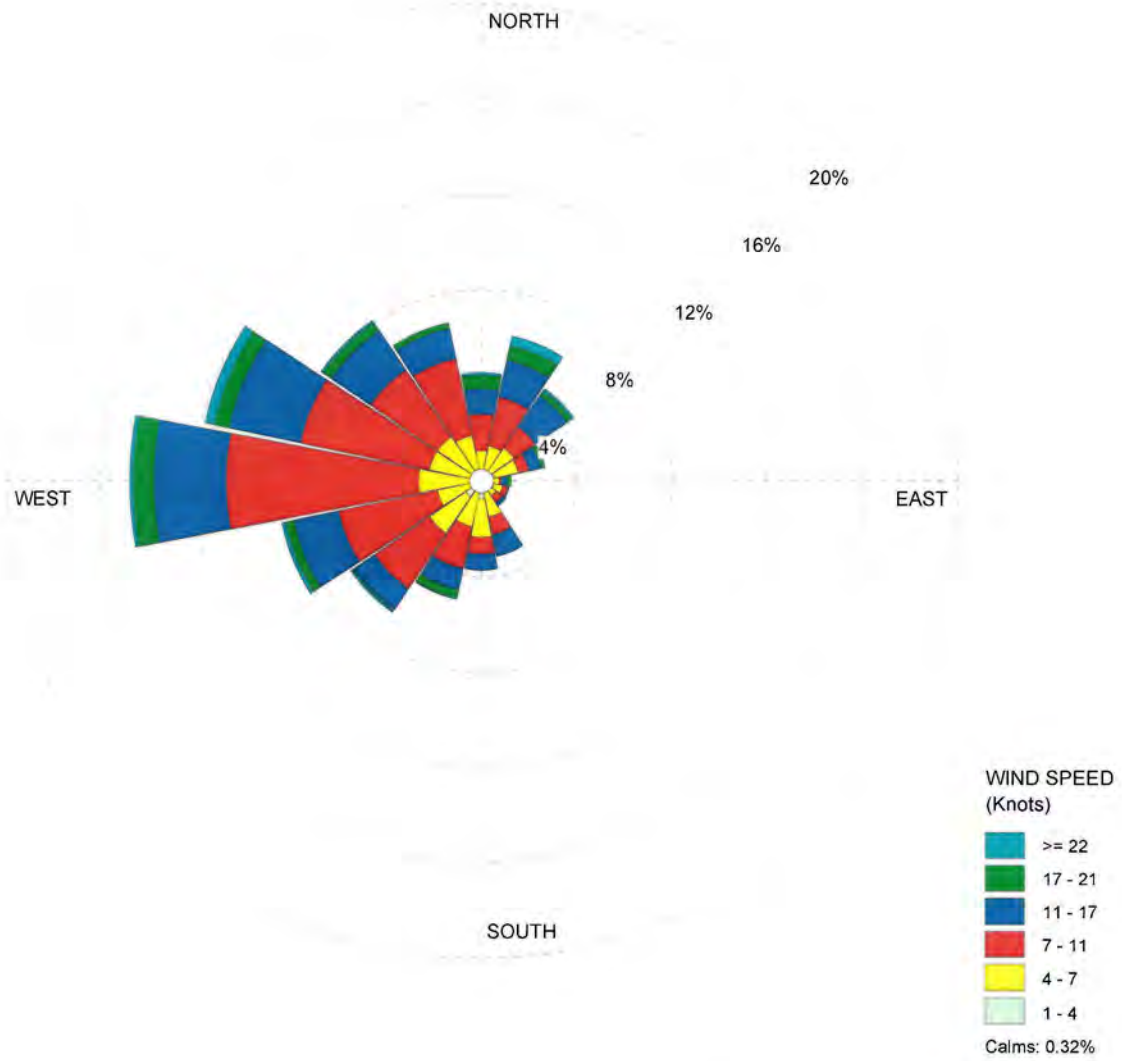

COMMENTS:	DATA PERIOD:	COMPANY NAME:	
February 2006 - 2014	**Start Date: 2/1/2006 - 07:00** **End Date: 2/28/2014 - 23:00**	MODELER:	
	CALM WINDS: **0.32%**	TOTAL COUNT: **1760 hrs.**	
	AVG. WIND SPEED: **8.16 Knots**	DATE: **5/6/2015**	PROJECT NO.:

WRPLOT View - Lakes Environmental Software

WIND ROSE PLOT:

Station #04825 - Outagamie County Regional Airport (Appleton), WI

DISPLAY:

Wind Speed
Direction (blowing from)

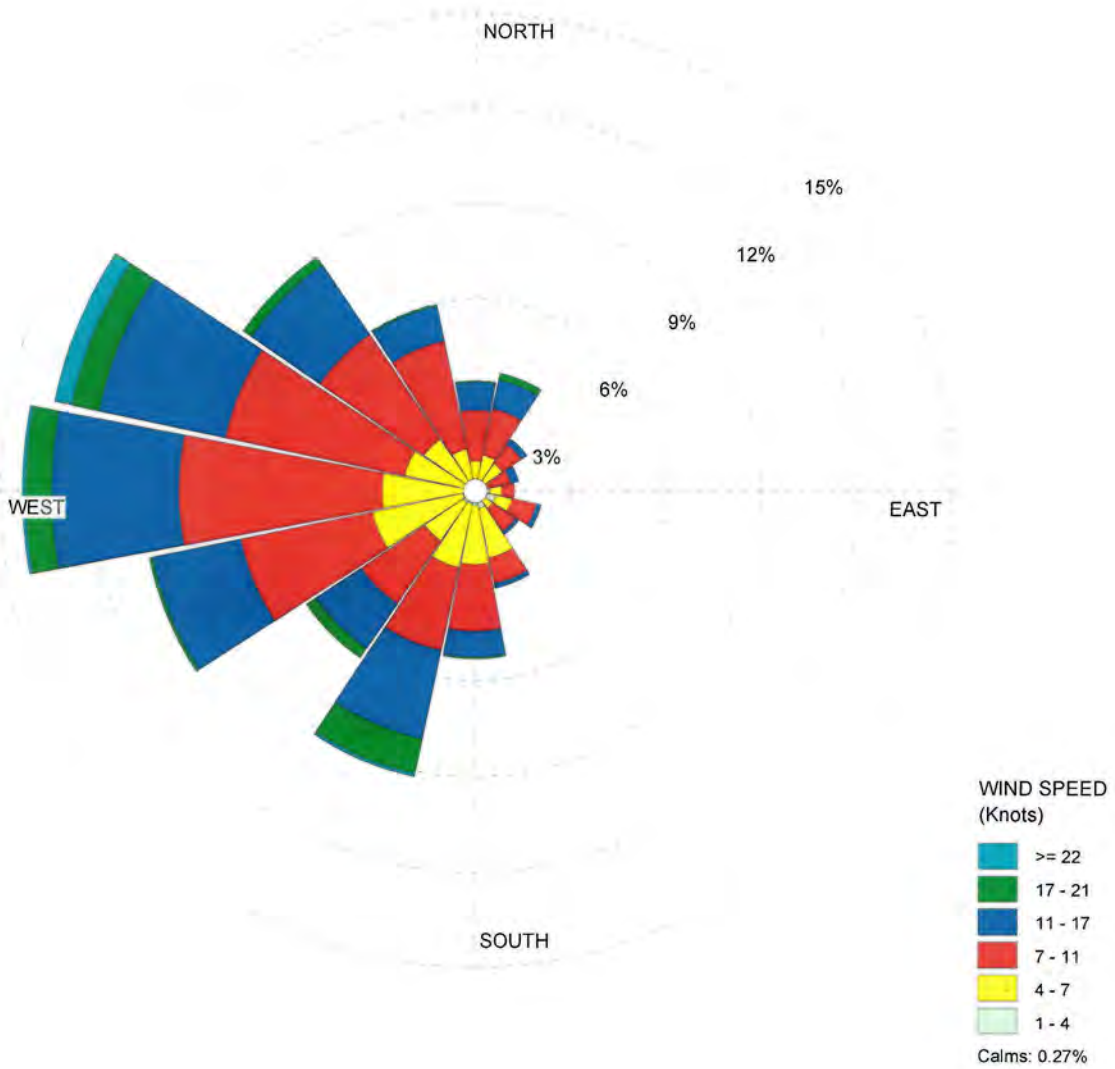

COMMENTS:	DATA PERIOD:	COMPANY NAME:	
January 2006 - 2014	**Start Date: 1/1/2006 - 07:00** **End Date: 1/31/2014 - 12:00**	MODELER:	
	CALM WINDS: **0.27%**	TOTAL COUNT: **1945 hrs.**	
	AVG. WIND SPEED: **8.25 Knots**	DATE: **5/6/2015**	PROJECT NO.:

WRPLOT View - Lakes Environmental Software