LEGEND

MW1 1000 — EXISTING MONITORING WELL W/ DCA CONCENTRATION (ppb) (NOTE: 0 = BDL)

NOTES:

1.0 MAP PREPARED BY COMPILATION OF MAP PROVIDED BY HULCHER & ASSOCIATES, INC., JUNE 21, 1999 (DIGITAL), AND MAP PROVIDED BY ENSR, FEBRUARY 8, 1999 (PAPER COPY). IN GENERAL; INFORMATION INSIDE VIASYSTEMS PROPERTY FROM HULCHER & ASSOCIATES MAP; INFORMATION OUTSIDE VIASYSTEMS PROPERTY FROM ENSR MAP.

2.0 MONITORING WELLS LOCATED FROM NORTHING AND EASTING COORDINATES OBTAINED FROM THE CDM FEBRUARY 1995 TO FEBRUARY 1998 BI-ANNUAL OPERATION AND MAINTENANCE ASSESSMENT REPORT.

3.0 I-64 LANE LOCATIONS, LABURNAM AVE LOCATION, CREEK LOCATIONS, AND SOUTHERN RAILWAY LOCATION APPROXIMATE BASED UPON DIGITIZING FROM ENSR MAP, FEBRUARY 8, 1999.

4.0 COORDINATE LOCATIONS FOR WELLS MW-62 THRU MW-65 AND EW-14 THRU EW-18 ARE APPROXIMATE.

MAY 2006 Water Levels

11.25 YEARS AFTER TREATMENT SYSTEM STARTUP

AECOM

4840 Cox Road, Glen Allen Virginia 23060 (804) 515-4300

NO.	REVISIONS	BY	DATE	NO.	REVISIONS	BY	DATE

REVISED IN ACCORDANCE WITH CONSTRUCTION RECORDS

Lucent Technologies / ViaSystems
Former Richmond Works
4500 Laburnum Ave., Richmond, Va

MAY 2006 Groundwater Contours

FIGURE 3-44

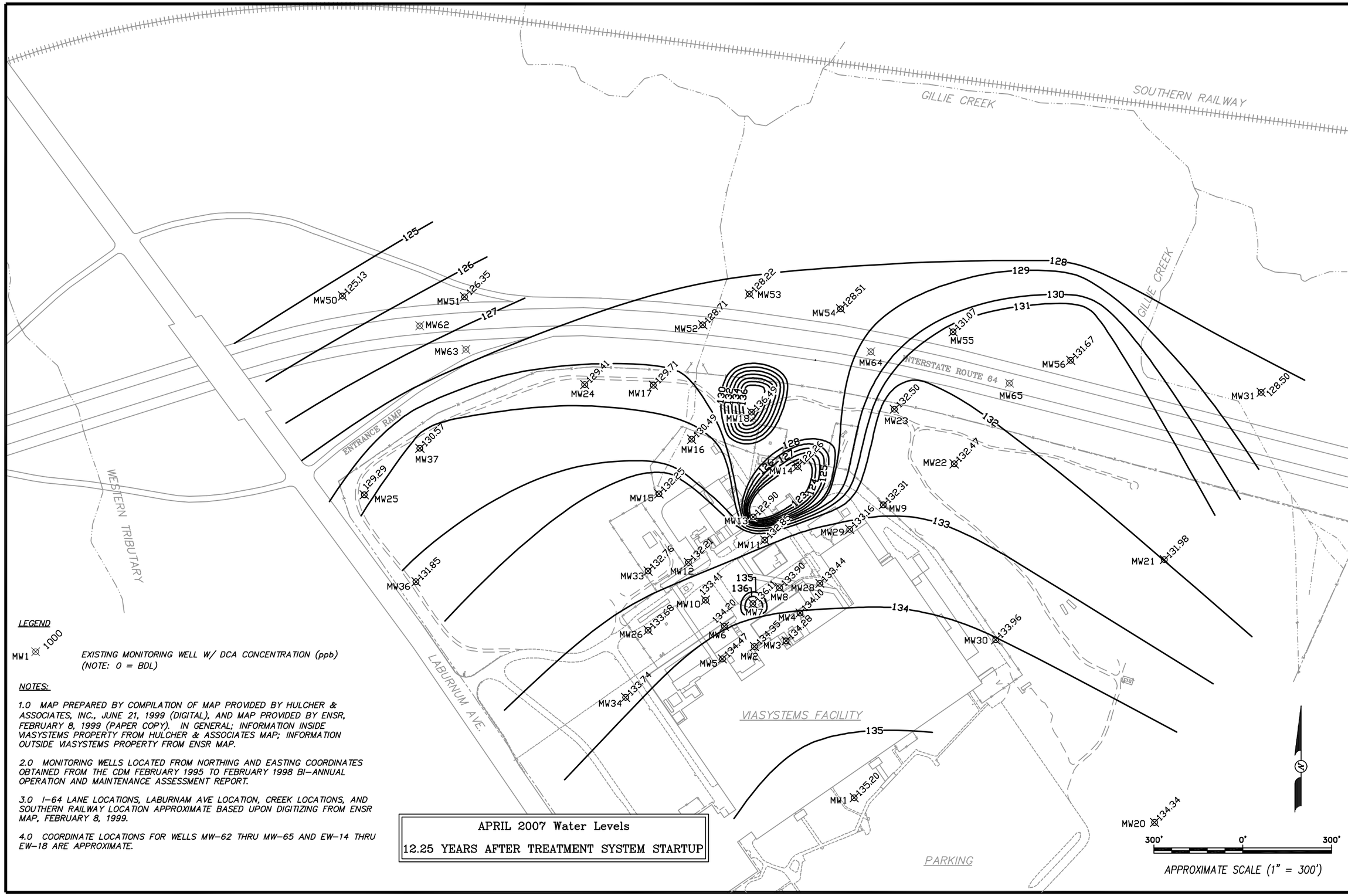

LEGEND

MW1 1000 — EXISTING MONITORING WELL W/ DCA CONCENTRATION (ppb) (NOTE: 0 = BDL)

NOTES:

1.0 MAP PREPARED BY COMPILATION OF MAP PROVIDED BY HULCHER & ASSOCIATES, INC., JUNE 21, 1999 (DIGITAL), AND MAP PROVIDED BY ENSR, FEBRUARY 8, 1999 (PAPER COPY). IN GENERAL; INFORMATION INSIDE VIASYSTEMS PROPERTY FROM HULCHER & ASSOCIATES MAP; INFORMATION OUTSIDE VIASYSTEMS PROPERTY FROM ENSR MAP.

2.0 MONITORING WELLS LOCATED FROM NORTHING AND EASTING COORDINATES OBTAINED FROM THE CDM FEBRUARY 1995 TO FEBRUARY 1998 BI-ANNUAL OPERATION AND MAINTENANCE ASSESSMENT REPORT.

3.0 I-64 LANE LOCATIONS, LABURNAM AVE LOCATION, CREEK LOCATIONS, AND SOUTHERN RAILWAY LOCATION APPROXIMATE BASED UPON DIGITIZING FROM ENSR MAP, FEBRUARY 8, 1999.

4.0 COORDINATE LOCATIONS FOR WELLS MW-62 THRU MW-65 AND EW-14 THRU EW-18 ARE APPROXIMATE.

APRIL 2007 Water Levels

12.25 YEARS AFTER TREATMENT SYSTEM STARTUP

AECOM

4840 Cox Road, Glen Allen Virginia 23060 (804) 515-8300

NO.	REVISIONS	BY	DATE	NO.	REVISIONS	BY	DATE

REVISED IN ACCORDANCE WITH CONSTRUCTION RECORDS

Lucent Technologies / ViaSystems
Former Richmond Works
4500 Laburnum Ave., Richmond, Va

APRIL 2007 Groundwater Contours

FIGURE 3-45

LEGEND

MW1 131.45 — EXISTING MONITORING WELL W/ GROUNDWATER ELEVATION

NOTES:

1.0 MAP PREPARED BY COMPILATION OF MAP PROVIDED BY HULCHER & ASSOCIATES, INC., JUNE 21, 1999 (DIGITAL), AND MAP PROVIDED BY ENSR, FEBRUARY 8, 1999 (PAPER COPY). IN GENERAL; INFORMATION INSIDE VIASYSTEMS PROPERTY FROM HULCHER & ASSOCIATES MAP; INFORMATION OUTSIDE VIASYSTEMS PROPERTY FROM ENSR MAP.

2.0 MONITORING WELLS AND MOST EXTRACTION WELLS LOCATED FROM NORTHING AND EASTING COORDINATES OBTAINED FROM THE CDM FEBRUARY 1995 TO FEBRUARY 1997 BI-ANNUAL OPERATION AND MAINTENANCE ASSESSMENT REPORT.

3.0 NORTHING AND EASTING COORDINATES FOR EW1, EW2, EW3 FROM HULCHER AND ASSOCIATES MAP, JUNE 21, 1999.

4.0 I-64 LANE LOCATIONS, LABURNUM AVE LOCATION, CREEK LOCATIONS, AND SOUTHERN RAILWAY LOCATION APPROXIMATE BASED UPON DIGITIZING FROM ENSR MAP, FEBRUARY 8, 1999.

5.0 COORDINATE LOCATIONS FOR WELLS MW-62 THRU MW-65 ARE APPROXIMATE.

6.0 GROUNDWATER SURFACE ELEVATIONS OBTAINED FROM THE CDM FEBRUARY 1995 TO FEBRUARY 1997 BI-ANNUAL OPERATION AND MAINTENANCE ASSESSMENT REPORT.

7.0 FOR CLARITY, AQUIFER TEST MONITORING WELLS MW-57 THRU MW-61 NOT SHOWN NEAR EW-13.

NOVEMBER 2008 GROUNDWATER CONTOURS

13.75 YEARS AFTER TREATMENT SYSTEM STARTUP

400' 0' 400'

APPROXIMATE SCALE (1" = 400')

AECOM

4840 Cox Road, Glen Allen Virginia 23060 (804) 515-5300

NO.	REVISIONS	BY	DATE
	REVISED IN ACCORDANCE WITH CONSTRUCTION RECORDS		

NO.	DATE	BY	DATE

Lucent Technologies / ViaSystems
Former Richmond Works
4500 Laburnum Ave., Richmond, Va

NOV 2008 GROUNDWATER CONTOURS

FIGURE 3-46

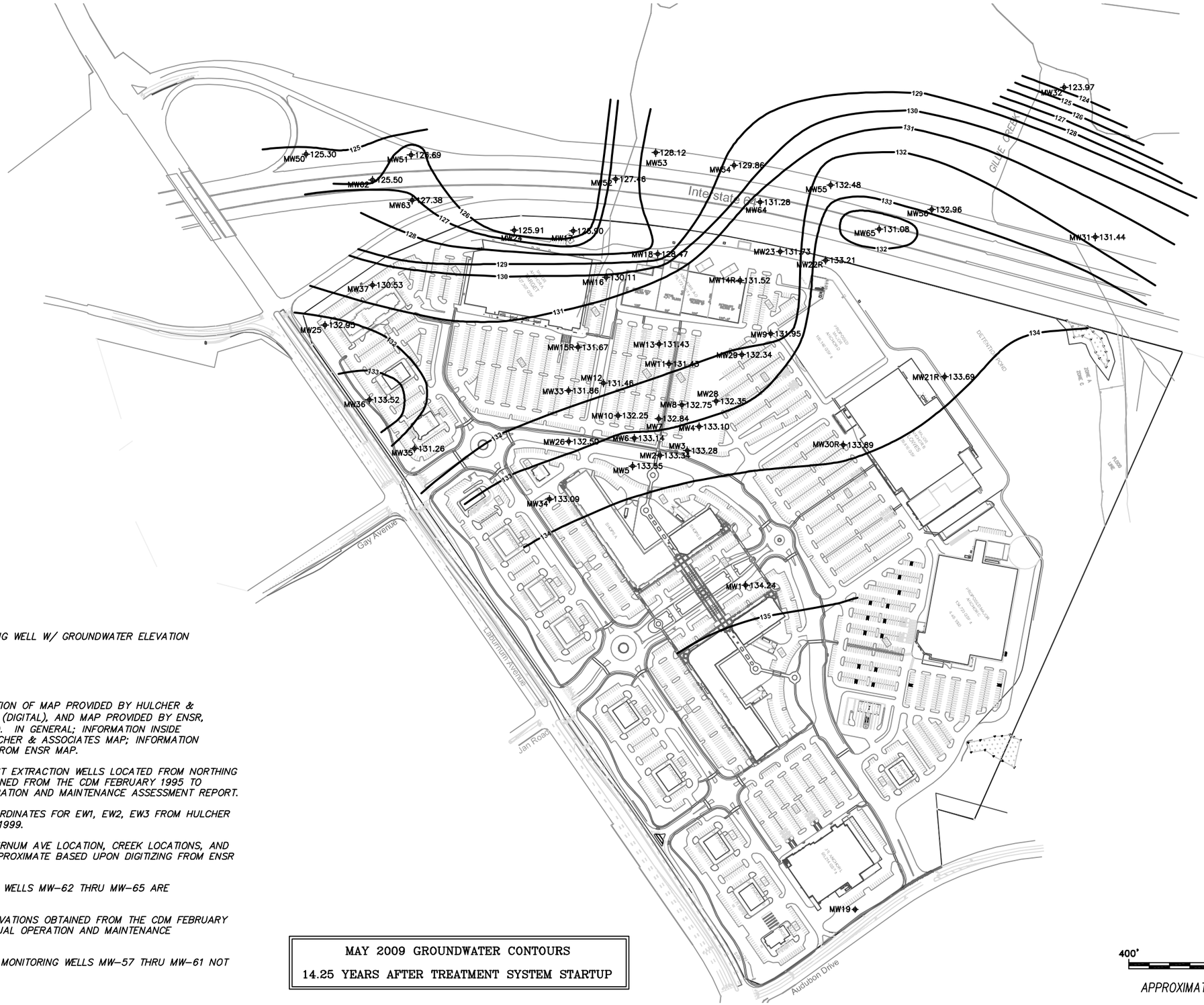

LEGEND

MW1 ✦ 131.45 EXISTING MONITORING WELL W/ GROUNDWATER ELEVATION

NOTES:

1.0 MAP PREPARED BY COMPILATION OF MAP PROVIDED BY HULCHER & ASSOCIATES, INC., JUNE 21, 1999 (DIGITAL), AND MAP PROVIDED BY ENSR, FEBRUARY 8, 1999 (PAPER COPY). IN GENERAL; INFORMATION INSIDE VIASYSTEMS PROPERTY FROM HULCHER & ASSOCIATES MAP; INFORMATION OUTSIDE VIASYSTEMS PROPERTY FROM ENSR MAP.

2.0 MONITORING WELLS AND MOST EXTRACTION WELLS LOCATED FROM NORTHING AND EASTING COORDINATES OBTAINED FROM THE CDM FEBRUARY 1995 TO FEBRUARY 1997 BI-ANNUAL OPERATION AND MAINTENANCE ASSESSMENT REPORT.

3.0 NORTHING AND EASTING COORDINATES FOR EW1, EW2, EW3 FROM HULCHER AND ASSOCIATES MAP, JUNE 21, 1999.

4.0 I-64 LANE LOCATIONS, LABURNUM AVE LOCATION, CREEK LOCATIONS, AND SOUTHERN RAILWAY LOCATION APPROXIMATE BASED UPON DIGITIZING FROM ENSR MAP, FEBRUARY 8, 1999.

5.0 COORDINATE LOCATIONS FOR WELLS MW-62 THRU MW-65 ARE APPROXIMATE.

6.0 GROUNDWATER SURFACE ELEVATIONS OBTAINED FROM THE CDM FEBRUARY 1995 TO FEBRUARY 1997 BI-ANNUAL OPERATION AND MAINTENANCE ASSESSMENT REPORT.

7.0 FOR CLARITY, AQUIFER TEST MONITORING WELLS MW-57 THRU MW-61 NOT SHOWN NEAR EW-13.

MAY 2009 GROUNDWATER CONTOURS

14.25 YEARS AFTER TREATMENT SYSTEM STARTUP

400' 0' 400'

APPROXIMATE SCALE (1" = 400')

AECOM

4440 Cox Road, Glen Allen Virginia 23060 (804) 515-5300

NO.	REVISIONS	BY	DATE

REVISED IN ACCORDANCE WITH CONSTRUCTION RECORDS

NO.	DATE	BY	DATE

Lucent Technologies / ViaSystems
Former Richmond Works
4500 Laburnum Ave., Richmond, Va

MAY 2009 GROUNDWATER CONTOURS

FIGURE 3-47

LEGEND

MW1 135.57 — EXISTING MONITORING WELL W/ GROUNDWATER ELEVATION

NOTES:

1.0 MAP PREPARED BY COMPILATION OF MAP PROVIDED BY HULCHER & ASSOCIATES, INC., JUNE 21, 1999 (DIGITAL), AND MAP PROVIDED BY ENSR, FEBRUARY 8, 1999 (PAPER COPY). IN GENERAL; INFORMATION INSIDE VIASYSTEMS PROPERTY FROM HULCHER & ASSOCIATES MAP; INFORMATION OUTSIDE VIASYSTEMS PROPERTY FROM ENSR MAP.

2.0 MONITORING WELLS AND MOST EXTRACTION WELLS LOCATED FROM NORTHING AND EASTING COORDINATES OBTAINED FROM THE CDM FEBRUARY 1995 TO FEBRUARY 1997 BI-ANNUAL OPERATION AND MAINTENANCE ASSESSMENT REPORT.

3.0 NORTHING AND EASTING COORDINATES FOR EW1, EW2, EW3 FROM HULCHER AND ASSOCIATES MAP, JUNE 21, 1999.

4.0 I-64 LANE LOCATIONS, LABURNUM AVE LOCATION, CREEK LOCATIONS, AND SOUTHERN RAILWAY LOCATION APPROXIMATE BASED UPON DIGITIZING FROM ENSR MAP, FEBRUARY 8, 1999.

5.0 COORDINATE LOCATIONS FOR WELLS MW-62 THRU MW-65 ARE APPROXIMATE.

6.0 GROUNDWATER SURFACE ELEVATIONS OBTAINED FROM THE CDM FEBRUARY 1995 TO FEBRUARY 1997 BI-ANNUAL OPERATION AND MAINTENANCE ASSESSMENT REPORT.

7.0 FOR CLARITY, AQUIFER TEST MONITORING WELLS MW-57 THRU MW-61 NOT SHOWN NEAR EW-13.

APRIL 2010 GROUNDWATER CONTOURS

15.25 YEARS AFTER TREATMENT SYSTEM STARTUP

400' 0' 400'

APPROXIMATE SCALE (1" = 400')

AECOM

4840 Cox Road, Glen Allen Virginia 23060 (804) 515-5300

NO.	REVISIONS	BY	DATE
	REVISED IN ACCORDANCE WITH CONSTRUCTION RECORDS		

NO.	DATE	BY	REVISIONS	BY	DATE

Lucent Technologies / ViaSystems
Former Richmond Works
4500 Laburnum Ave., Richmond, Va

APR 2010 GROUNDWATER CONTOURS

FIGURE 3-48

LEGEND

MW1 ⊕ 135.18 EXISTING MONITORING WELL W/ GROUNDWATER ELEVATION

NOTES:

1.0 MAP PREPARED BY COMPILATION OF MAP PROVIDED BY HULCHER & ASSOCIATES, INC., JUNE 21, 1999 (DIGITAL), AND MAP PROVIDED BY ENSR, FEBRUARY 8, 1999 (PAPER COPY). IN GENERAL; INFORMATION INSIDE VIASYSTEMS PROPERTY FROM HULCHER & ASSOCIATES MAP; INFORMATION OUTSIDE VIASYSTEMS PROPERTY FROM ENSR MAP.

2.0 MONITORING WELLS AND MOST EXTRACTION WELLS LOCATED FROM NORTHING AND EASTING COORDINATES OBTAINED FROM THE CDM FEBRUARY 1995 TO FEBRUARY 1997 BI-ANNUAL OPERATION AND MAINTENANCE ASSESSMENT REPORT.

3.0 NORTHING AND EASTING COORDINATES FOR EW1, EW2, EW3 FROM HULCHER AND ASSOCIATES MAP, JUNE 21, 1999.

4.0 I-64 LANE LOCATIONS, LABURNUM AVE LOCATION, CREEK LOCATIONS, AND SOUTHERN RAILWAY LOCATION APPROXIMATE BASED UPON DIGITIZING FROM ENSR MAP, FEBRUARY 8, 1999.

5.0 COORDINATE LOCATIONS FOR WELLS MW-62 THRU MW-65 ARE APPROXIMATE.

6.0 GROUNDWATER SURFACE ELEVATIONS OBTAINED FROM THE CDM FEBRUARY 1995 TO FEBRUARY 1997 BI-ANNUAL OPERATION AND MAINTENANCE ASSESSMENT REPORT.

7.0 FOR CLARITY, AQUIFER TEST MONITORING WELLS MW-57 THRU MW-61 NOT SHOWN NEAR EW-13.

APRIL 2011 GROUNDWATER CONTOURS

16.25 YEARS AFTER TREATMENT SYSTEM STARTUP

400' 0' 400'

APPROXIMATE SCALE (1" = 400')

AECOM

4840 Cox Road, Glen Allen Virginia 23060 (804) 515-5300

NO.	REVISIONS	BY	DATE
	REVISED IN ACCORDANCE WITH CONSTRUCTION RECORDS		

NO.	DATE	BY	DATE	BY

Lucent Technologies / ViaSystems
Former Richmond Works
4500 Laburnum Ave., Richmond, Va

APR 2011 GROUNDWATER CONTOURS

FIGURE 3-49

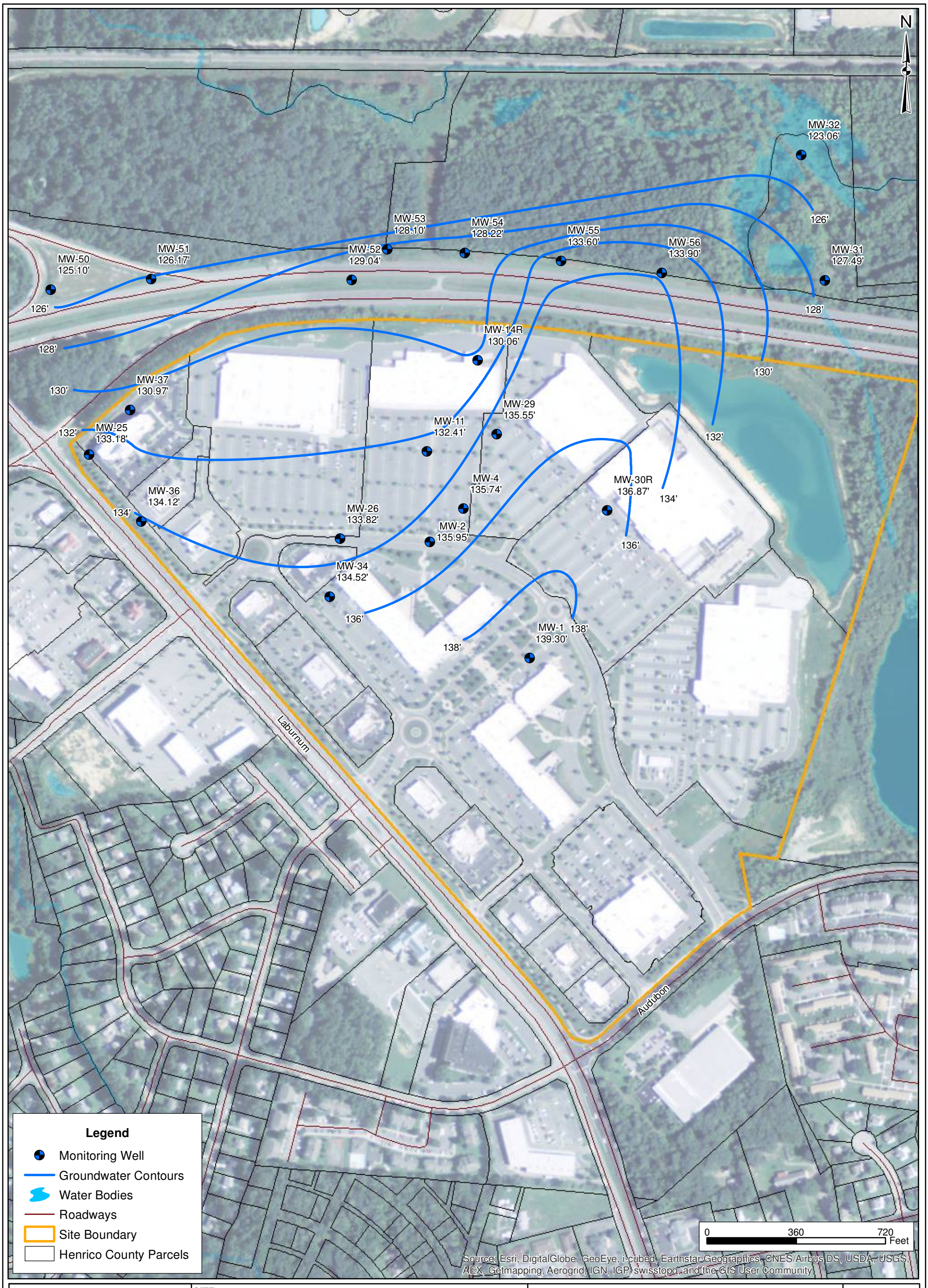

amec foster wheeler

SITE:

FORMER AT&T RICHMOND WORKS FACILITY
4500 Laburnum Ave., Richmond, VA

CLIENT:

LSI CORPORATION

Amec Foster Wheeler
Environment & Infrastructure, Inc.
4021 Stirrup Creek Drive, Suite 100
Durham, NC 27703
(919) 381-9900

TITLE:

DECEMBER 2014
GROUNDWATER CONTOURS

Figure:

SCALE: 1 " = 360 '	**DATE:** 03/05/2015	**PROJECT:** 6480144027
DRAWN BY: I. Ros	**CHECKED BY:** S. Knox	

LOCATION: P:\Comm-Ind\Projects\Clients G to L\LSI Richmond\GIS

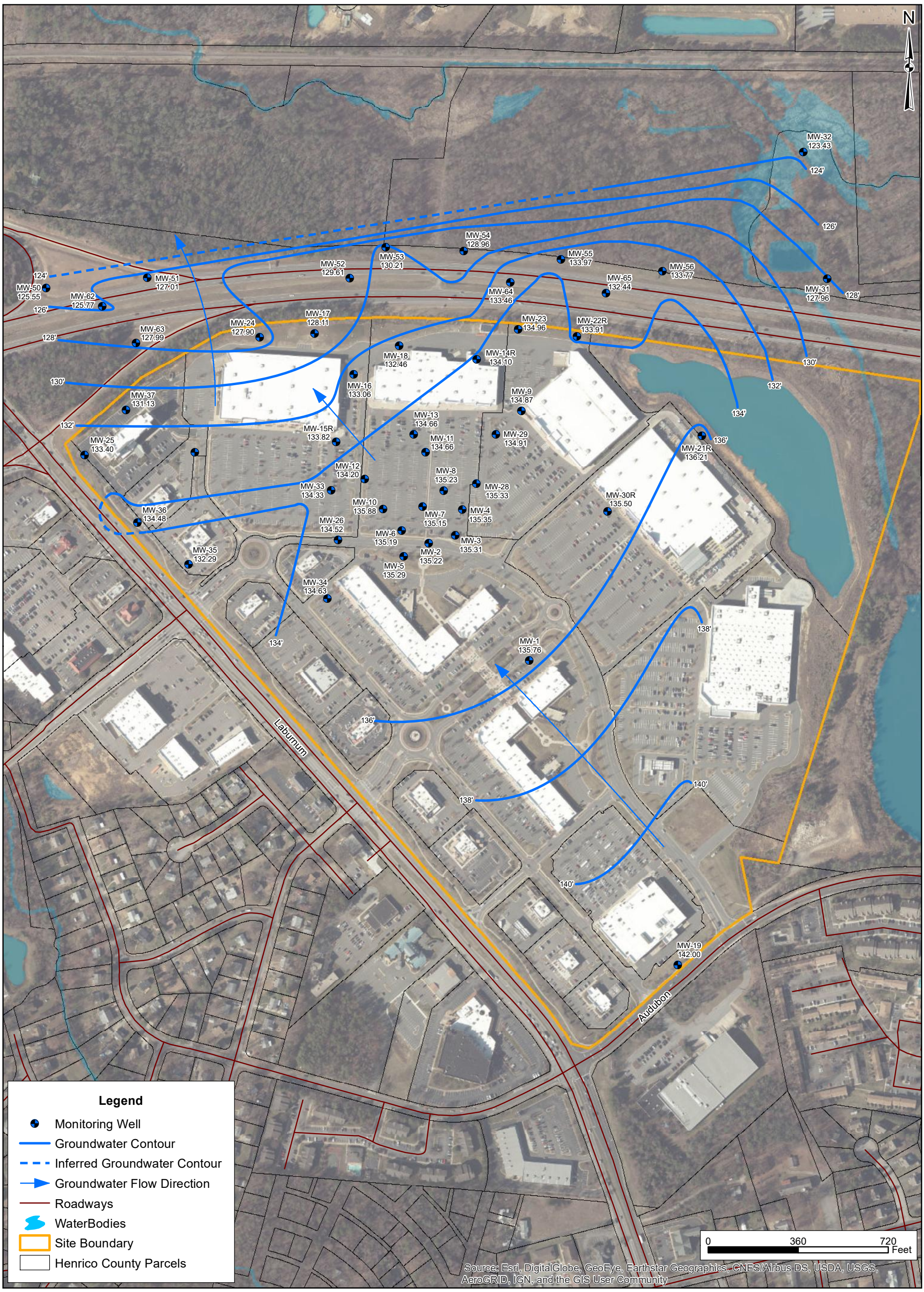

amec foster wheeler

SITE:

FORMER AT&T RICHMOND WORKS FACILITY
4500 Laburnum Ave., Richmond, VA

CLIENT:

LSI CORPORATION

Amec Foster Wheeler
Environment & Infrastructure, Inc.
4021 Stirrup Creek Drive, Suite 100
Durham, NC 27703
(919) 381-9900

TITLE:

NOVEMBER 2015
GROUNDWATER CONTOURS

Att:

SCALE: 1 " = 360 '	**DATE:** 11/20/2015	**PROJECT:** 6480144027
DRAWN BY: D.Young	**CHECKED BY:** S. Knox	

LOCATION: P:\Comm-Ind\Projects\Clients G to L\LSI Richmond\GIS\May 2015

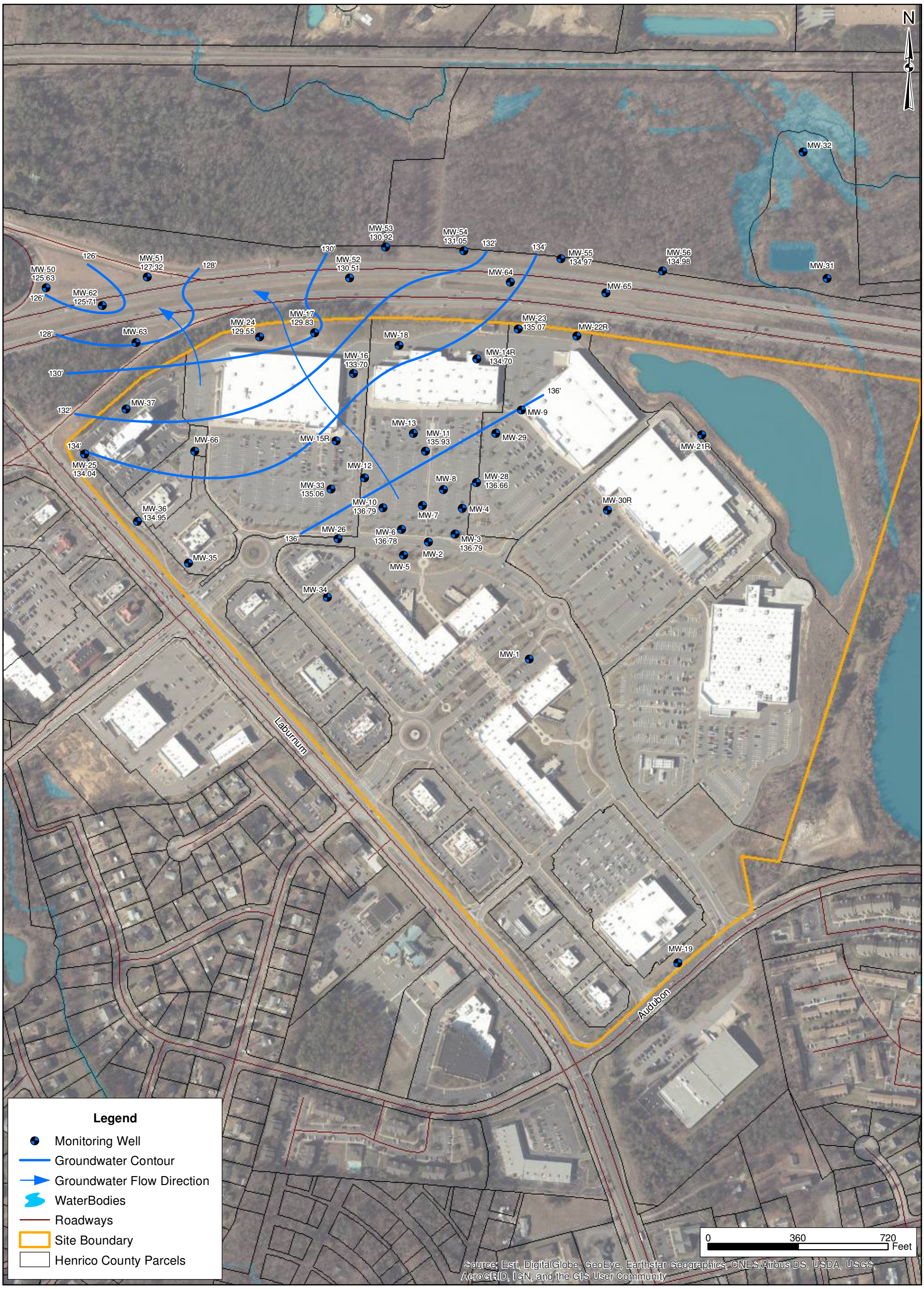

amec foster wheeler

SITE:

FORMER AT&T RICHMOND WORKS FACILITY
4500 Laburnum Ave., Richmond, VA

CLIENT:

LSI CORPORATION

Amec Foster Wheeler
Environment & Infrastructure, Inc.
4021 Stirrup Creek Drive, Suite 100
Durham, NC 27703
(919) 381-9900

TITLE:

FEBRUARY 2016
GROUNDWATER CONTOURS

Att:

SCALE: 1 " = 360 '	**DATE:** 02/19/2016	**PROJECT:** 6480166010
DRAWN BY: D.Young	**CHECKED BY:** S. Knox	

LOCATION: P:\Comm-Ind\Projects\Clients G to L\LSI Richmond\6480166010\GIS

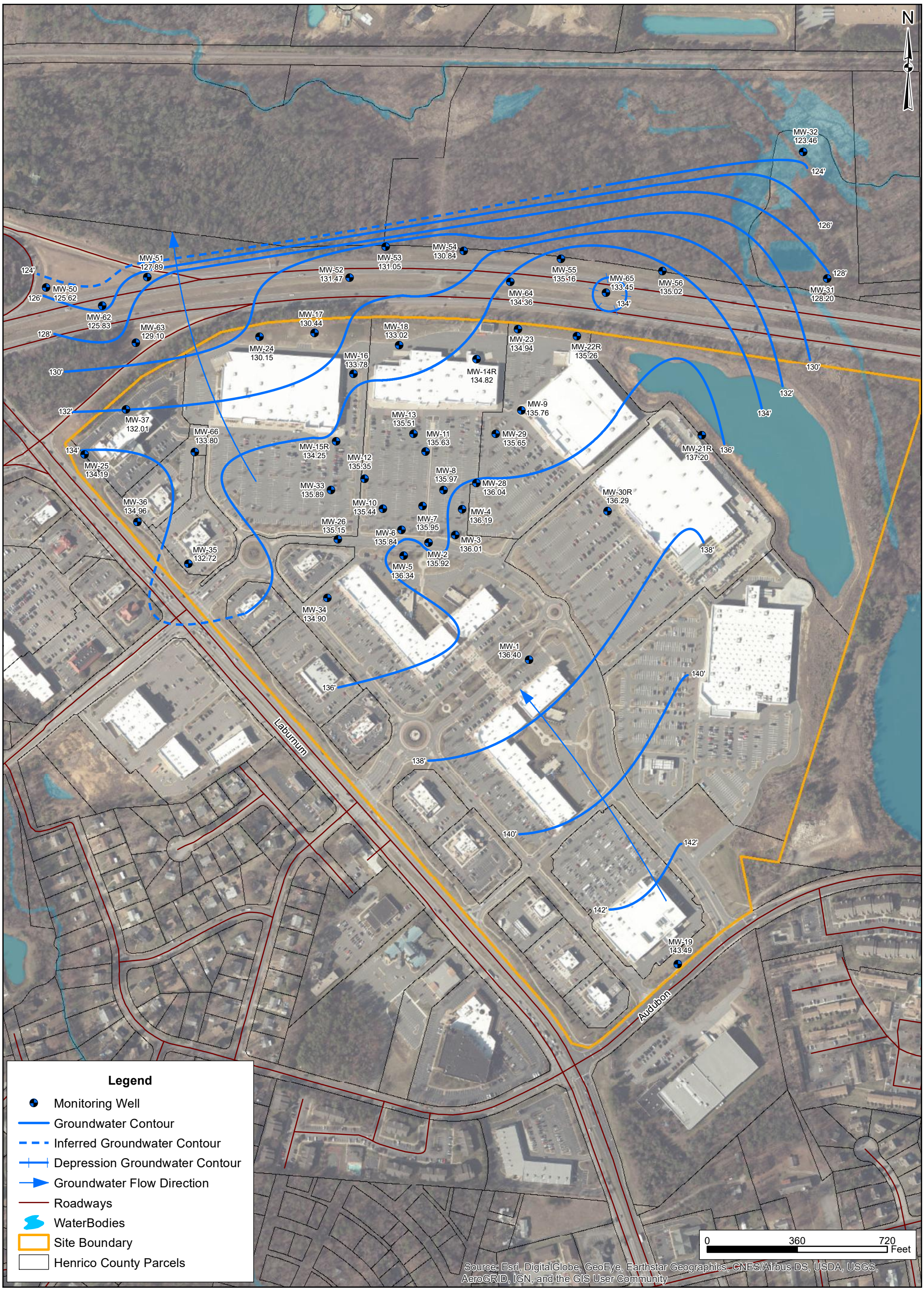

amec foster wheeler

SITE:

FORMER AT&T RICHMOND WORKS FACILITY
4500 Laburnum Ave., Richmond, VA

CLIENT:

LSI CORPORATION

Amec Foster Wheeler
Environment & Infrastructure, Inc.
4021 Stirrup Creek Drive, Suite 100
Durham, NC 27703
(919) 381-9900

TITLE:

MAY 2016
GROUNDWATER CONTOURS

Att:

SCALE: 1 " = 360 '	**DATE:** 09/06/2016	**PROJECT:** 6480166010
DRAWN BY: D.Young	**CHECKED BY:** S. Knox	

LOCATION: P:\Comm-Ind\Projects\Clients G to L\LSI Richmond\6480166010\GIS

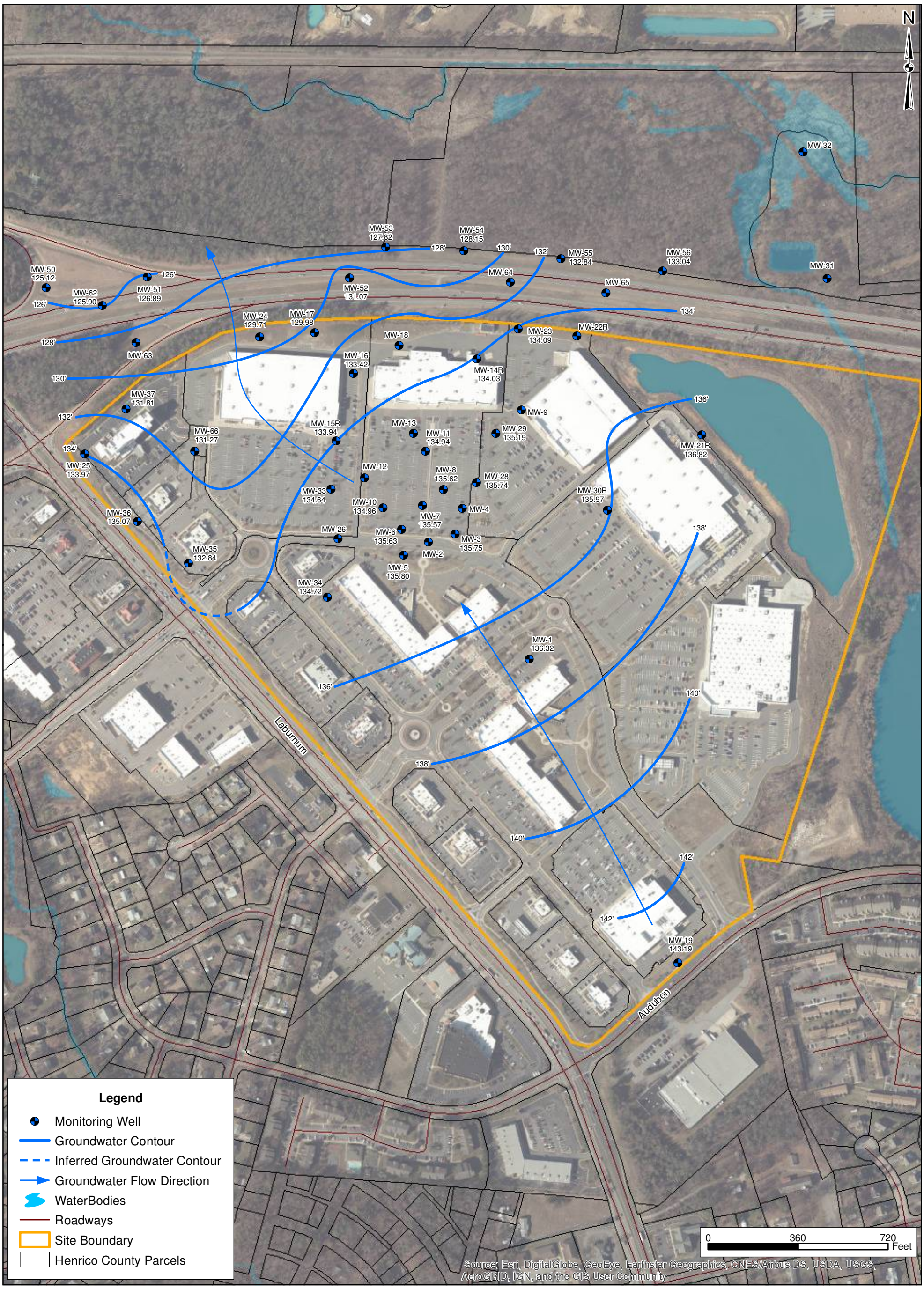

amec foster wheeler

SITE:

FORMER AT&T RICHMOND WORKS FACILITY
4500 Laburnum Ave., Richmond, VA

CLIENT:

LSI CORPORATION

Amec Foster Wheeler
Environment & Infrastructure, Inc.
4021 Stirrup Creek Drive, Suite 100
Durham, NC 27703
(919) 381-9900

TITLE:

AUGUST 2016
GROUNDWATER CONTOURS

Att:

SCALE: 1 " = 360 '	**DATE:** 06/12/2017	**PROJECT:** 6480166010
DRAWN BY: D.Young	**CHECKED BY:** S. Knox	

LOCATION: P:\Comm-Ind\Projects\Clients G to L\LSI Richmond\6480166010\GIS

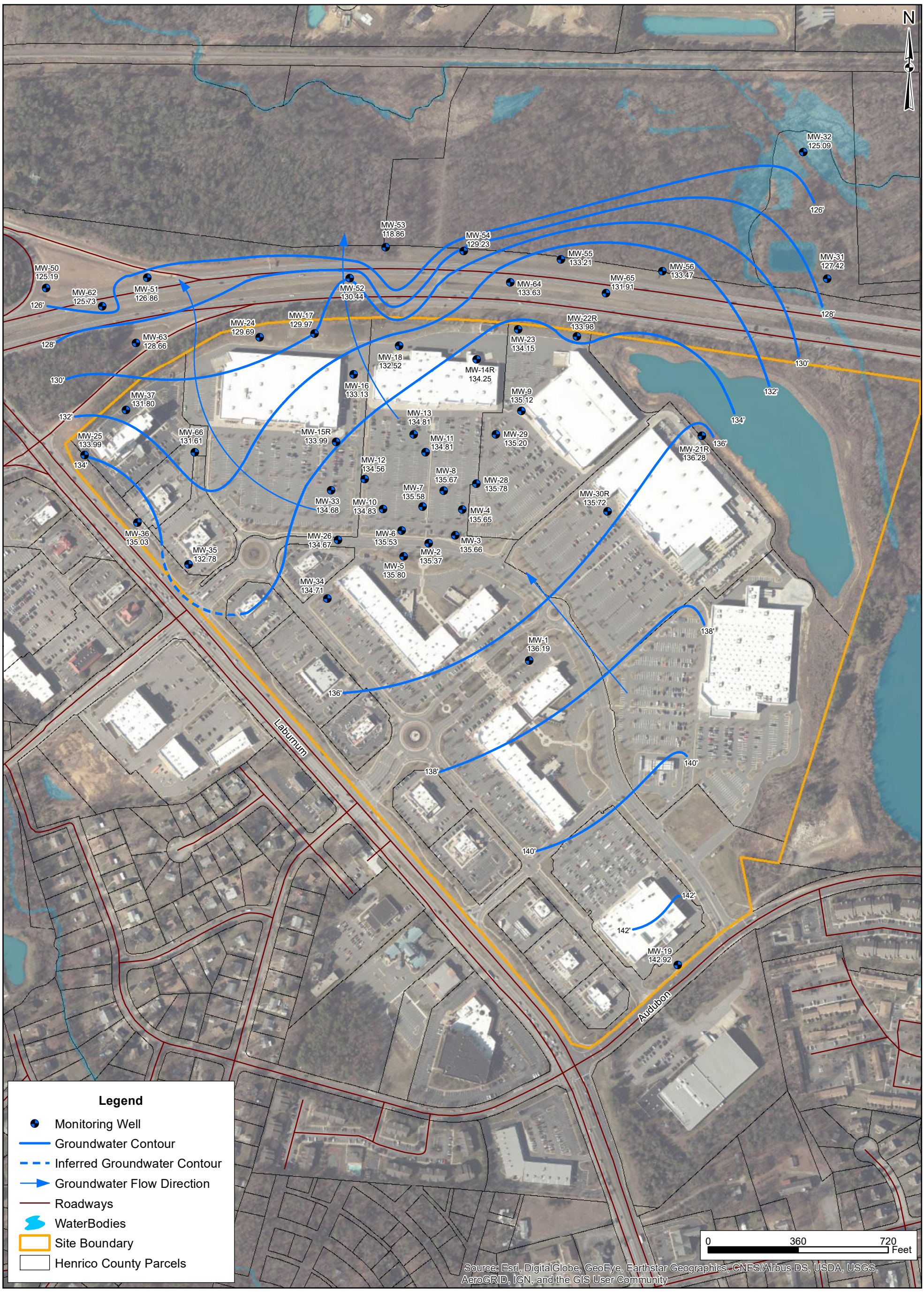

amec foster wheeler

SITE:

FORMER AT&T RICHMOND WORKS FACILITY
4500 Laburnum Ave., Richmond, VA

CLIENT:

LSI CORPORATION

Amec Foster Wheeler
Environment & Infrastructure, Inc.
4021 Stirrup Creek Drive, Suite 100
Durham, NC 27703
(919) 381-9900

TITLE:

NOVEMBER 2016
GROUNDWATER CONTOURS

Att:

SCALE: 1 " = 360 '	**DATE:** 11/30/2016	**PROJECT:** 6480166010
DRAWN BY: D.Young	**CHECKED BY:** S. Knox	

LOCATION: P:\Comm-Ind\Projects\Clients G to L\LSI Richmond\GIS\Nov 2016

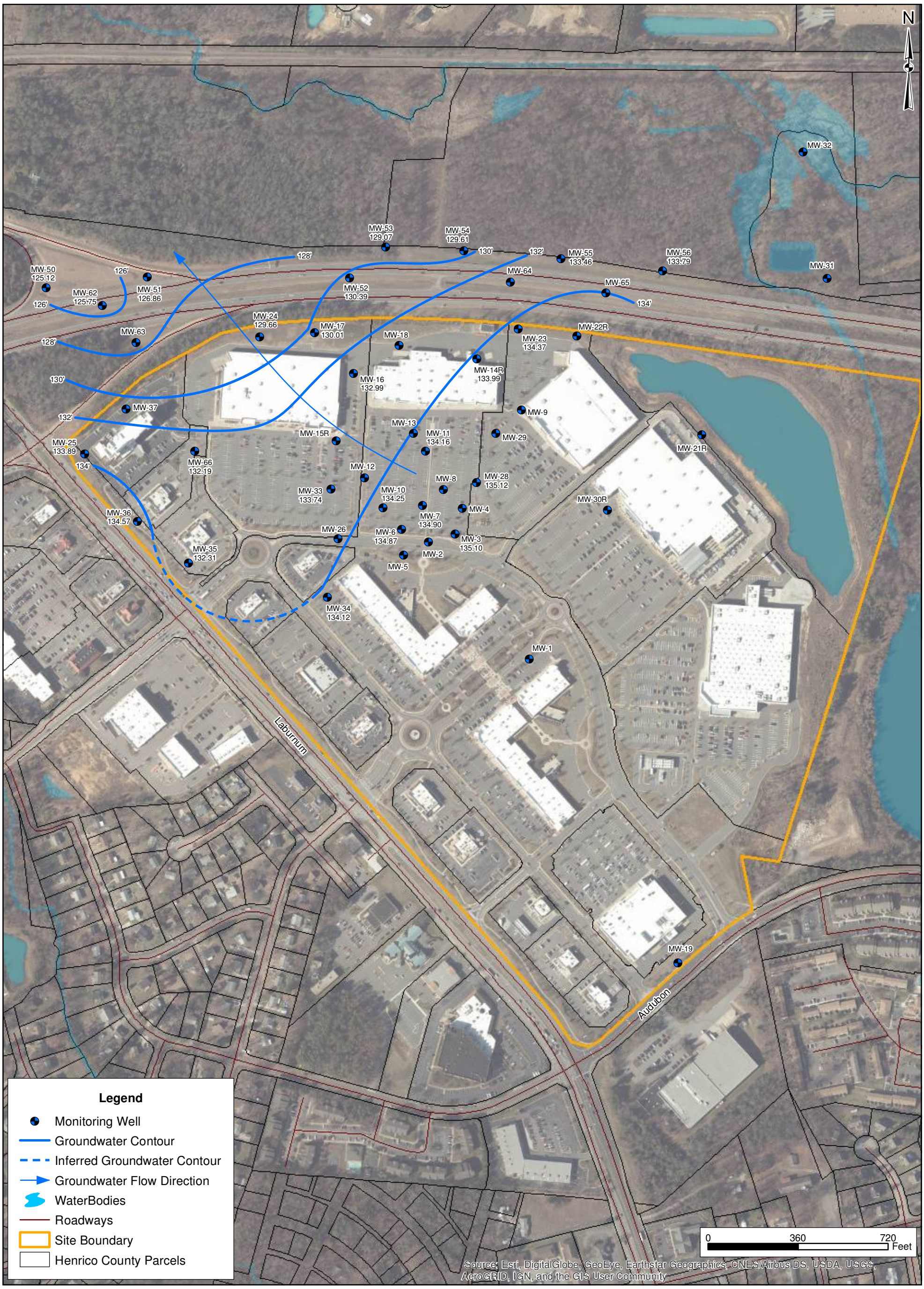

amec foster wheeler

SITE:

FORMER AT&T RICHMOND WORKS FACILITY
4500 Laburnum Ave., Richmond, VA

CLIENT:

LSI CORPORATION

Amec Foster Wheeler
Environment & Infrastructure, Inc.
4021 Stirrup Creek Drive, Suite 100
Durham, NC 27703
(919) 381-9900

TITLE:

FEBRUARY 2017
GROUNDWATER CONTOURS

Att:

SCALE: 1 " = 360 '	**DATE:** 06/12/2017	**PROJECT:** 6480166010
DRAWN BY: D.Young	**CHECKED BY:** S. Knox	

LOCATION: P:\Comm-Ind\Projects\Clients G to L\LSI Richmond\6480166010\GIS

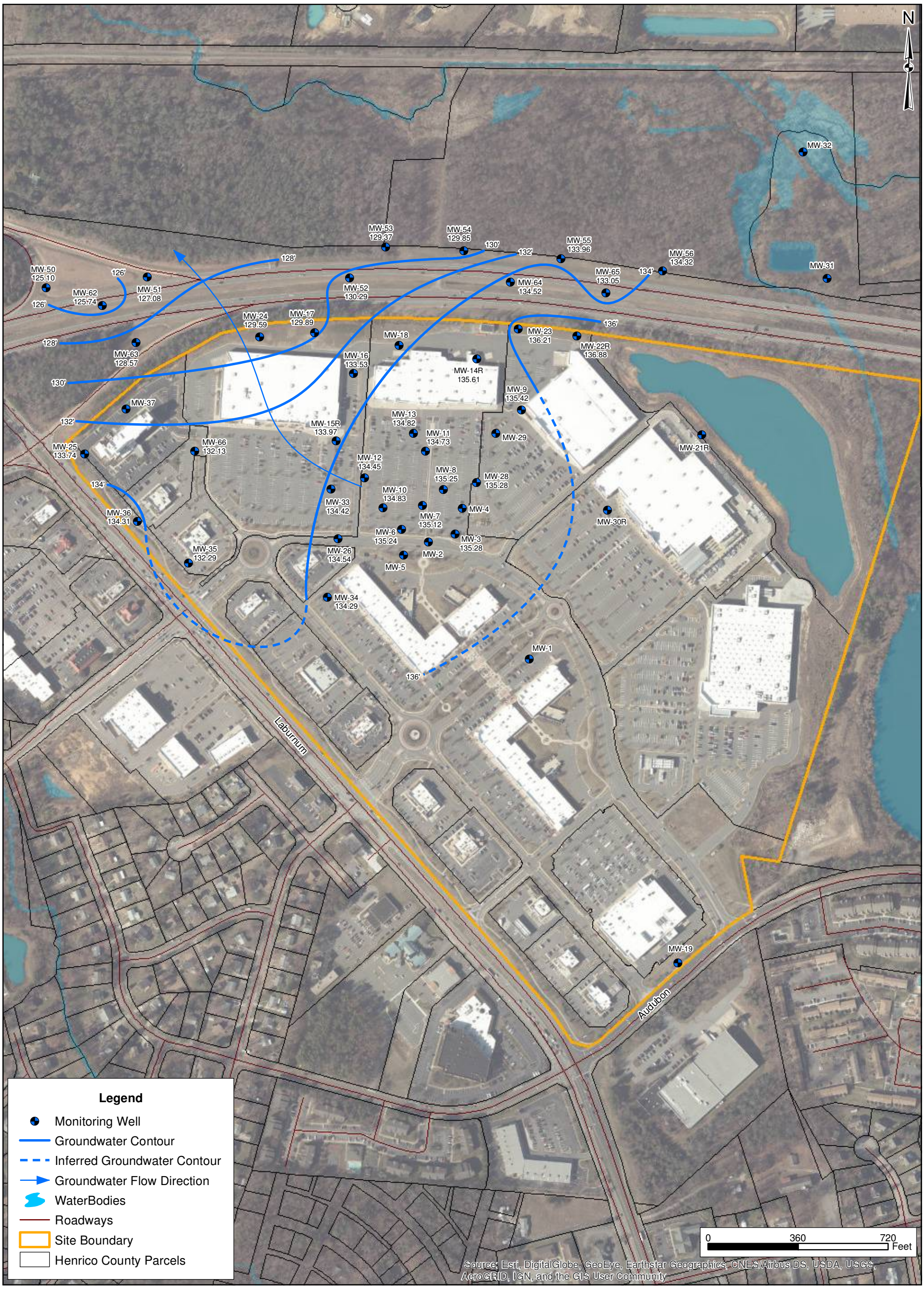

amec foster wheeler

SITE:

FORMER AT&T RICHMOND WORKS FACILITY
4500 Laburnum Ave., Richmond, VA

CLIENT:

LSI CORPORATION

Amec Foster Wheeler
Environment & Infrastructure, Inc.
4021 Stirrup Creek Drive, Suite 100
Durham, NC 27703
(919) 381-9900

TITLE:

MAY 2017
GROUNDWATER CONTOURS

Att:

SCALE: 1 " = 360 '	**DATE:** 06/12/2017	**PROJECT:** 6480166010
DRAWN BY: D.Young	**CHECKED BY:** S. Knox	

LOCATION: P:\Comm-Ind\Projects\Clients G to L\LSI Richmond\6480166010\GIS

wood.

SITE:

LSI CORPORATION
Former Lucent Richmond Works
4500 Laburnum Ave., Richmond, VA

CLIENT: **BROADCOM INC.**

Wood Environment & Infrastructure Solutions, Inc.
4021 Stirrup Creek Drive, Suite 100
Durham, NC 27703
(919) 381-9900

TITLE:

AUGUST 2017
GROUNDWATER CONTOURS

Att:

SCALE: 1 " = 360 '	**DATE:** 08/18/2017	**PROJECT:** 6480166010
DRAWN BY: D.Young	**CHECKED BY:** S. Knox	

LOCATION: P:\Comm-Ind\Projects\Clients G to L\LSI Richmond\6480166010\GIS

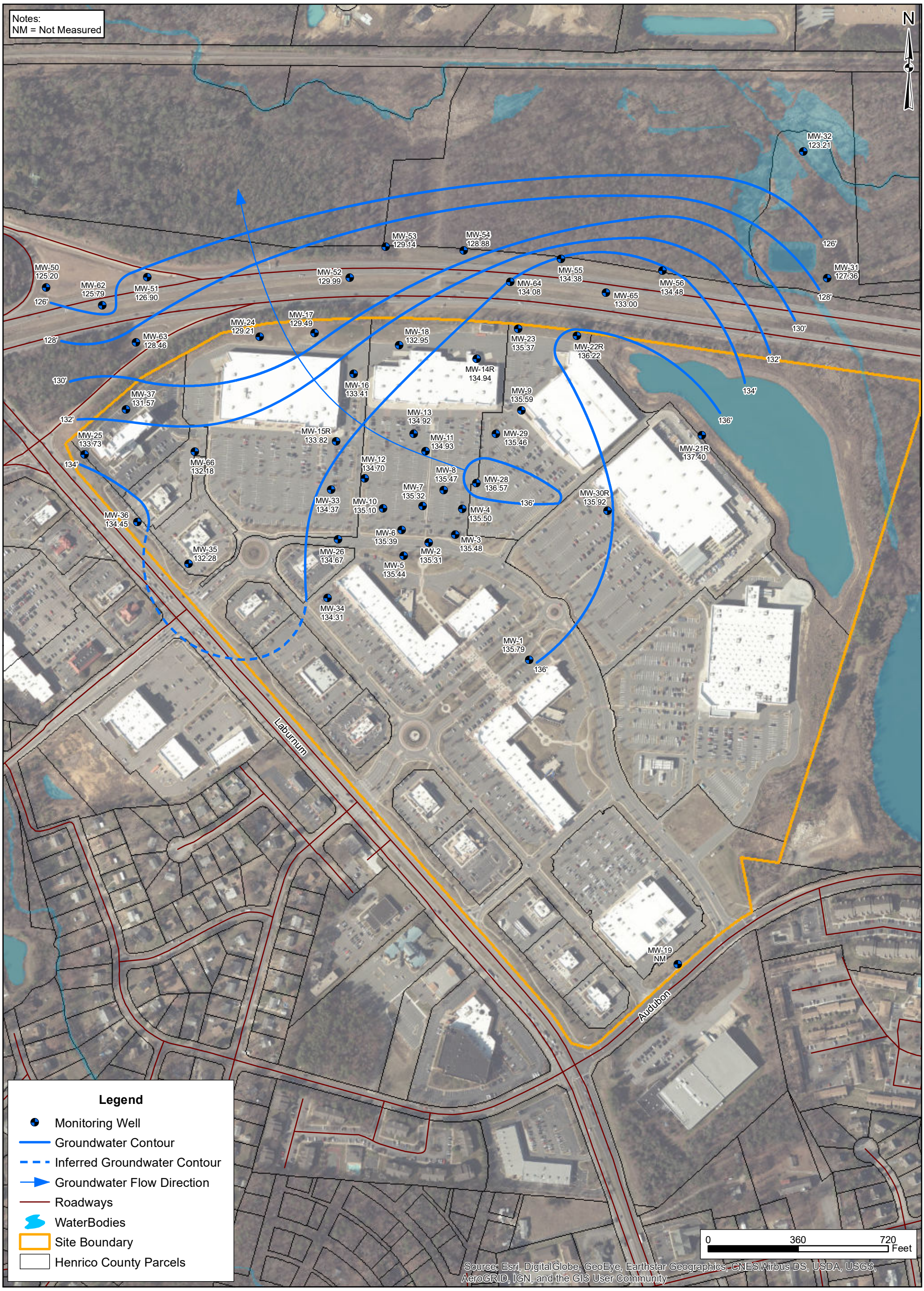

wood.

SITE:

LSI CORPORATION
Former Lucent Richmond Works
4500 Laburnum Ave., Richmond, VA

CLIENT: **BROADCOM INC.**

Wood Environment & Infrastructure Solutions, Inc.
4021 Stirrup Creek Drive, Suite 100
Durham, NC 27703
(919) 381-9900

TITLE:

NOVEMBER 2017
GROUNDWATER CONTOURS

Att:

SCALE: 1 " = 360 '	**DATE:** 1/15/2018	**PROJECT:** 6480166010
DRAWN BY: D.Young	**CHECKED BY:** S. Knox	

LOCATION: P:\Comm-Ind\Projects\Clients G to L\LSI Richmond\GIS\Nov 2017

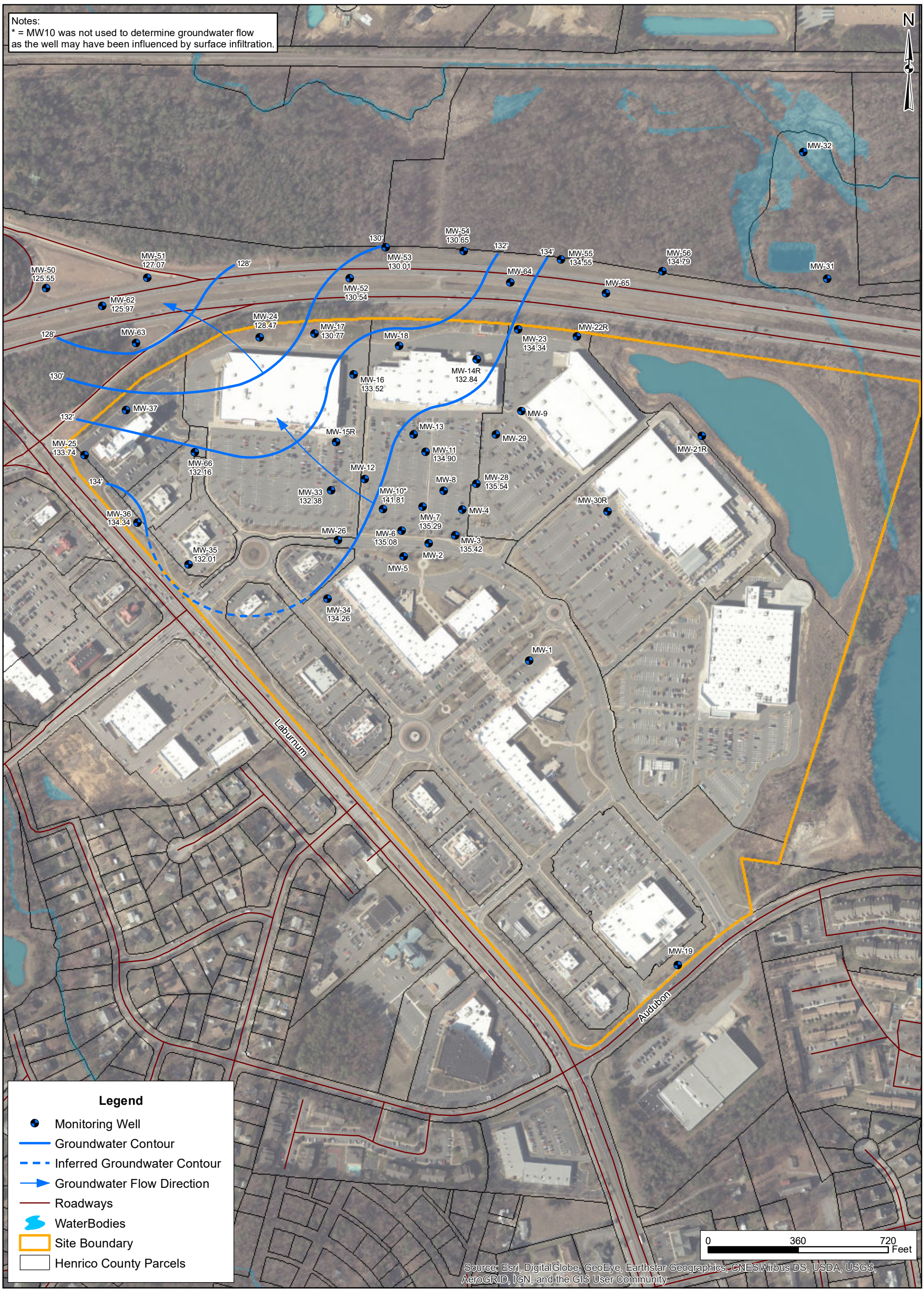

wood.

SITE:

LSI CORPORATION
Former Lucent Richmond Works
4500 Laburnum Ave., Richmond, VA

CLIENT: **BROADCOM INC.**

Wood Environment & Infrastructure Solutions, Inc.
4021 Stirrup Creek Drive, Suite 100
Durham, NC 27703
(919) 381-9900

TITLE:

FEBRUARY 2018
GROUNDWATER CONTOURS

Att:

SCALE: 1 " = 360 '	**DATE:** 03/14/2018	**PROJECT:** 6480181003
DRAWN BY: D.Young	**CHECKED BY:** S. Knox	

LOCATION: P:\Comm-Ind\Projects\Clients G to L\LSI Richmond\6480181003 Start Jan 2018\GIS\Feb 2018

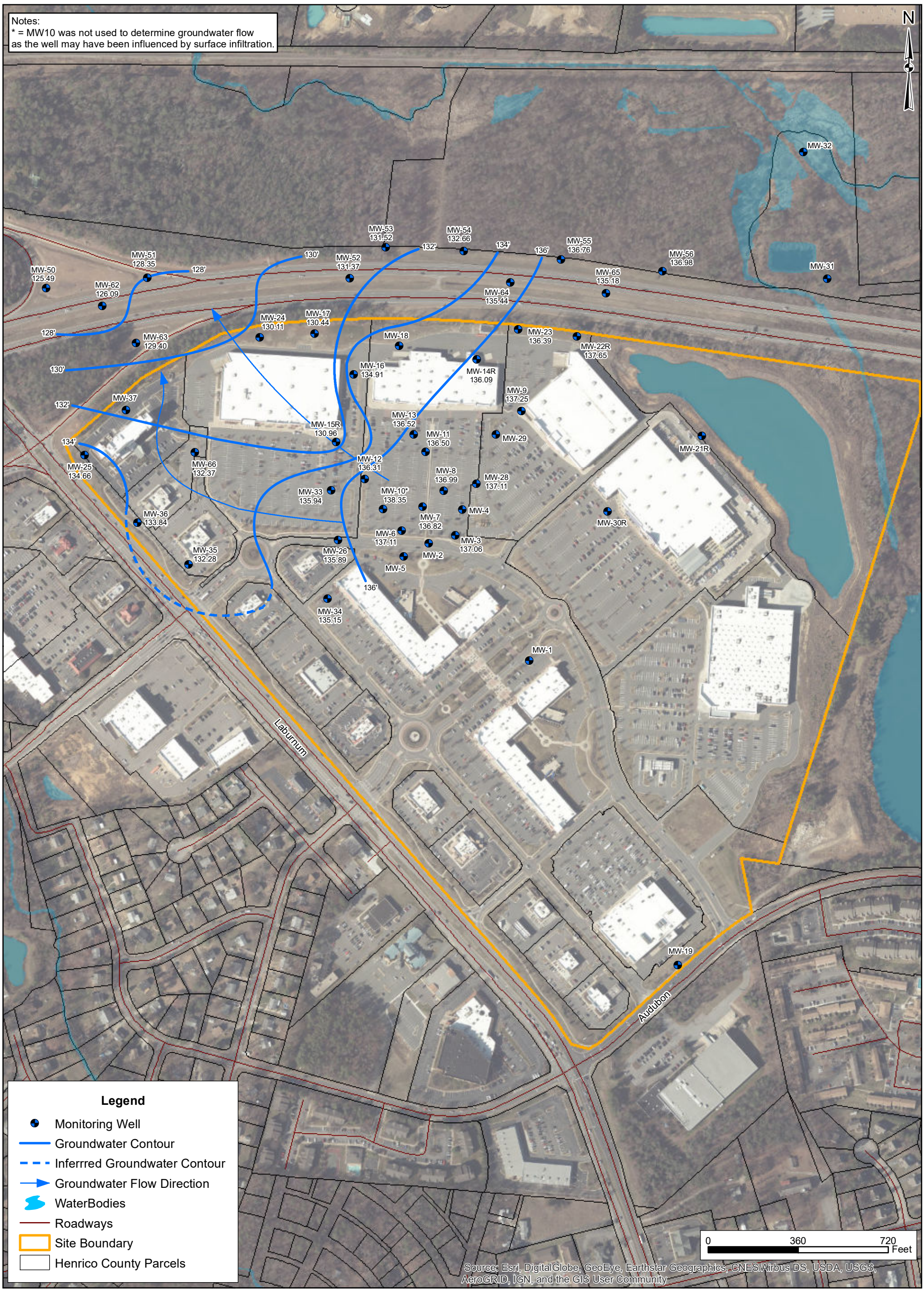

wood.

SITE:

LSI CORPORATION
Former Lucent Richmond Works
4500 Laburnum Ave., Richmond, VA

CLIENT: **BROADCOM INC.**

Wood Environment & Infrastructure Solutions, Inc.
4021 Stirrup Creek Drive, Suite 100
Durham, NC 27703
(919) 381-9900

TITLE:

MAY 2018
GROUNDWATER CONTOURS

Att:

SCALE: 1 " = 360 '	**DATE:** 05/25/2018	**PROJECT:** 6480181003
DRAWN BY: D.Young	**CHECKED BY:** S. Knox	

LOCATION: P:\Comm-Ind\Projects\Clients G to L\LSI Richmond\6480166010\GIS

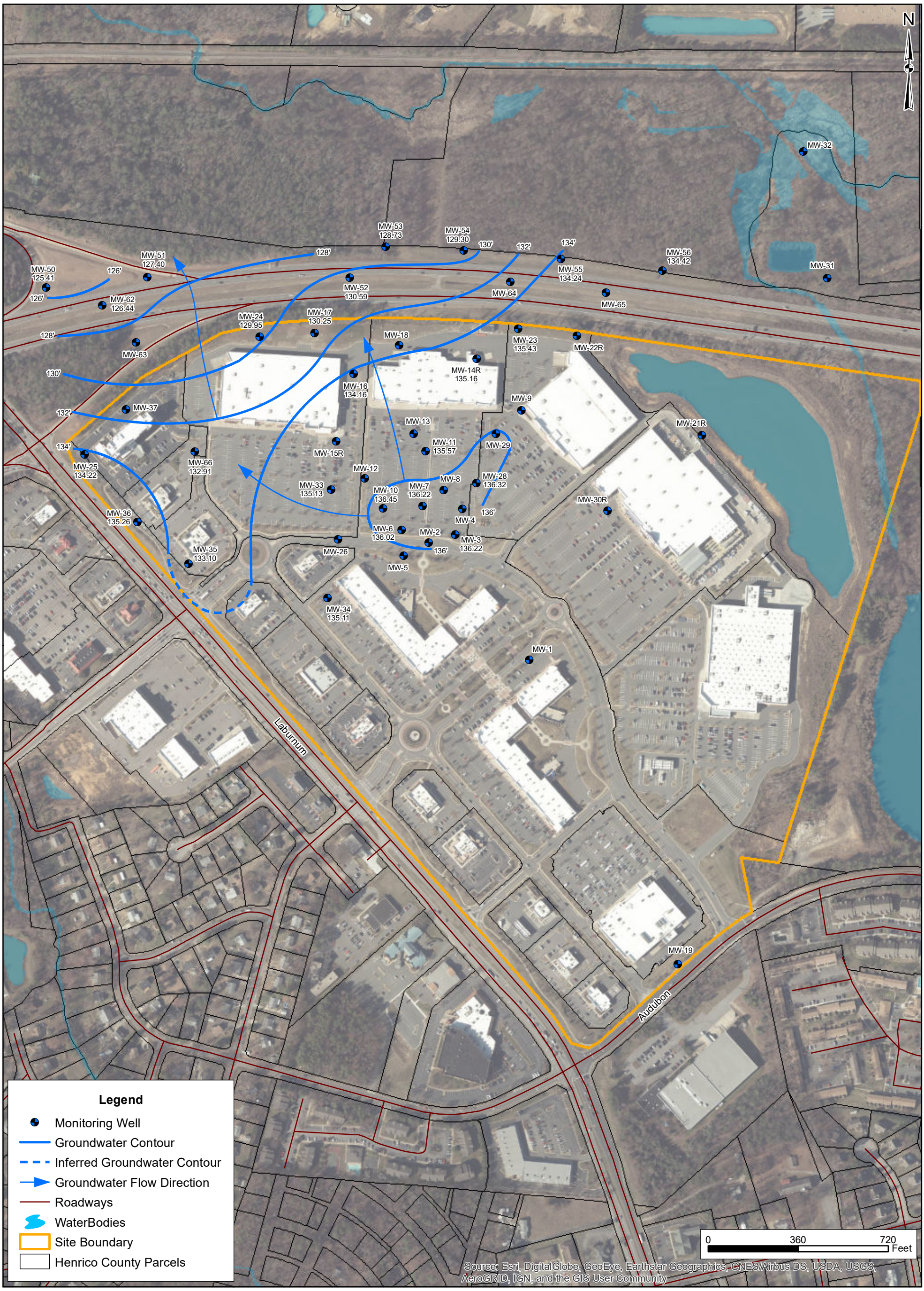

wood.

SITE:

LSI CORPORATION
Former Lucent Richmond Works
4500 Laburnum Ave., Richmond, VA

CLIENT:

BROADCOM INC.

Wood Environment & Infrastructure Solutions, Inc.
4021 Stirrup Creek Drive, Suite 100
Durham, NC 27703
(919) 381-9900

TITLE:

AUGUST 2018
GROUNDWATER CONTOURS

Att:

SCALE: 1 " = 360 '	**DATE:** 08/29/2018	**PROJECT:** 6480181003
DRAWN BY: D.Young	**CHECKED BY:** S. Knox	

LOCATION: P:\Comm-Ind\Projects\Clients G to L\LSI Richmond\6480181003 Start Jan 2018\GIS\Aug 2018

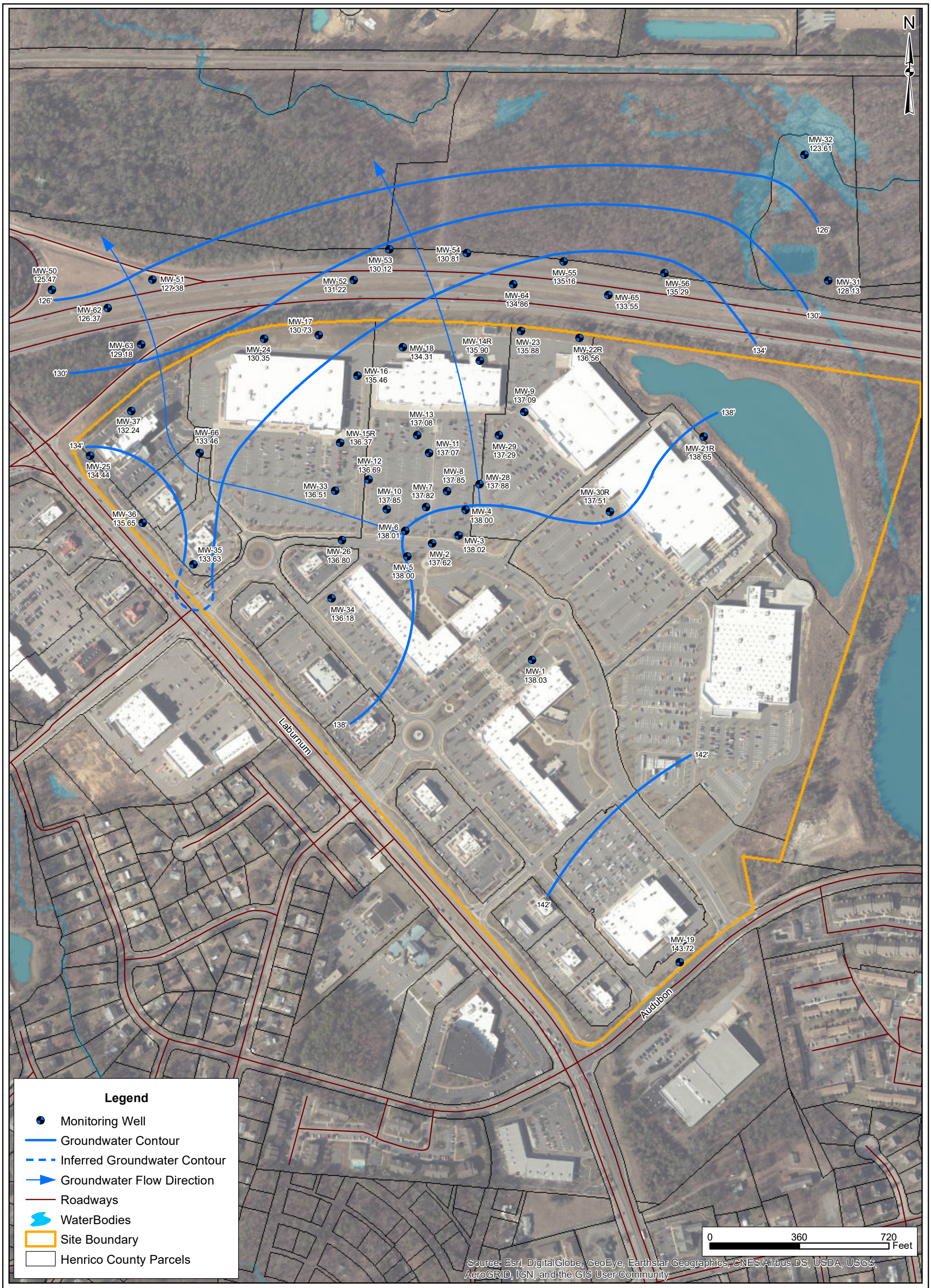

wood.

SITE:

LSI CORPORATION
Former Lucent Richmond Works
4500 Laburnum Ave., Richmond, VA

CLIENT: **BROADCOM INC.**

Wood Environment & Infrastructure Solutions, Inc.
4021 Stirrup Creek Drive, Suite 100
Durham, NC 27703
(919) 381-9900

TITLE:

NOVEMBER 2018
GROUNDWATER CONTOURS

Att:

SCALE: 1 " = 360 '	**DATE:** 01/14/2019	**PROJECT:** 6480181003
DRAWN BY: D.Young	**CHECKED BY:** S. Knox	

LOCATION: P:\Comm-Ind\Projects\Clients G to L\LSI Richmond\6480181003 Start Jan 2018\GIS\Nov 2018

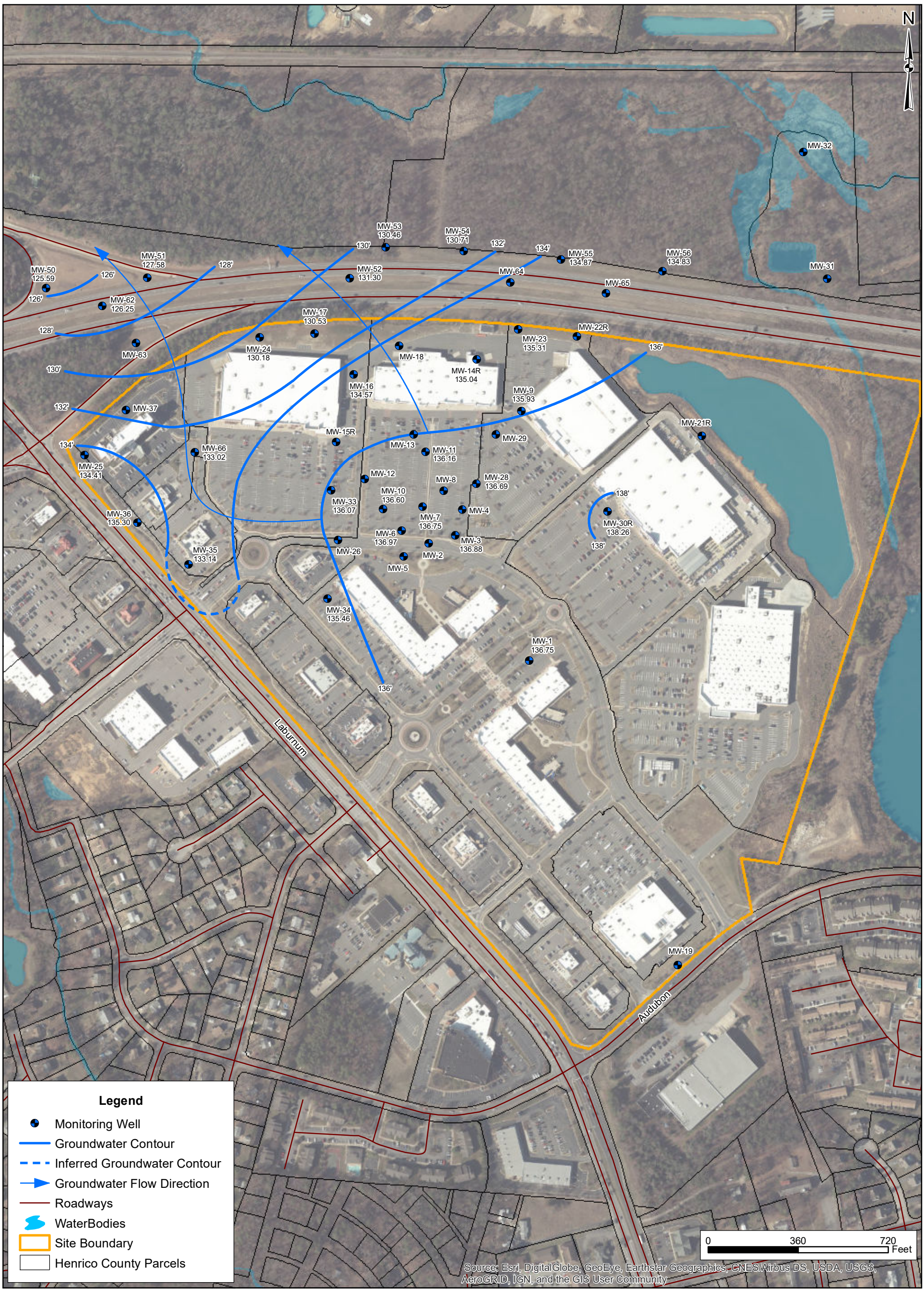

wood.

SITE:

LSI CORPORATION
Former Lucent Richmond Works
4500 Laburnum Ave., Richmond, VA

CLIENT:

BROADCOM INC.

Wood Environment & Infrastructure Solutions, Inc.
4021 Stirrup Creek Drive, Suite 100
Durham, NC 27703
(919) 381-9900

TITLE:

FEBRUARY 2019
GROUNDWATER CONTOURS

Att:

SCALE: 1 " = 360 '	**DATE:** 02/21/2019	**PROJECT:** 6480199002
DRAWN BY: D.Young	**CHECKED BY:** S. Knox	

LOCATION: \\dhm-fs1\projects\Comm-Ind\Projects\Clients G to L\LSI Richmond\6480199002 Start Jan 2019\GIS\Feb 2019

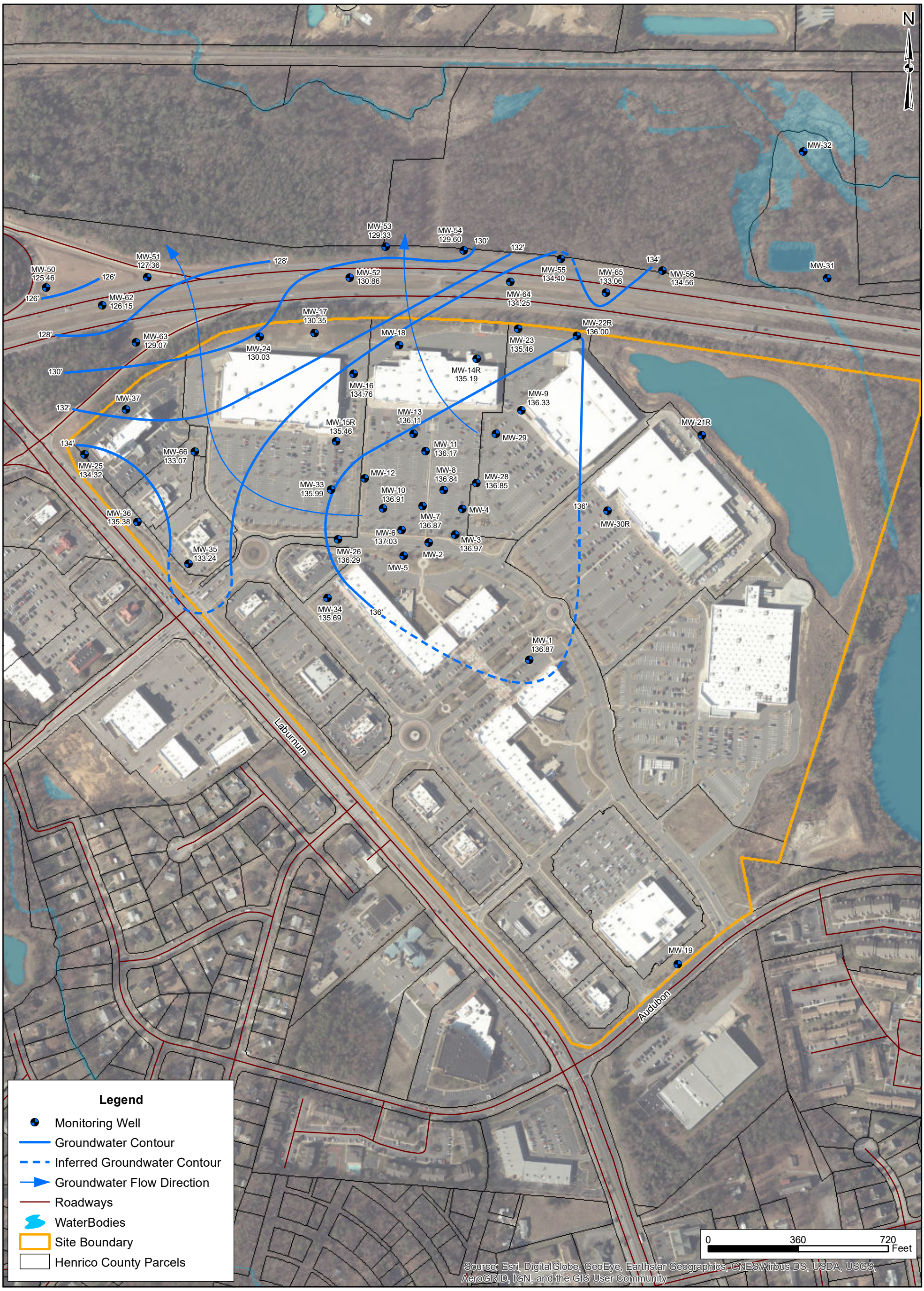

wood.

SITE:

LSI CORPORATION
Former Lucent Richmond Works
4500 Laburnum Ave., Richmond, VA

CLIENT:

BROADCOM INC.

Wood Environment & Infrastructure Solutions, Inc.
4021 Stirrup Creek Drive, Suite 100
Durham, NC 27703
(919) 381-9900

TITLE:

MAY 2019
GROUNDWATER CONTOURS

Att:

SCALE: 1 " = 360 '	**DATE:** 05/23/2019	**PROJECT:** 6480199002
DRAWN BY: D.Young	**CHECKED BY:** S. Knox	

LOCATION: \\dhm-fs1\projects\Comm-Ind\Projects\Clients G to L\LSI Richmond\6480199002 Start Jan 2019\GIS\May 2019