WASHINGTON STATE DEPARTMENT OF ECOLOGY

Dangerous Waste Permit Application Part A Form

Date Received	Reviewed by:	Date: 0 9 2 2 2 0 0 8
Month Day Year	Approved by:	Date: 0 9 2 2 2 0 0 8
0 9 1 9 2 0 0 8		

I. This form is submitted to: (place an "X" in the appropriate box)

☐	**Request modification to a final status permit (commonly called a "Part B" permit)**
☒	**Request a change under interim status**
☐	**Apply for a final status permit. This includes the application for the initial final status permit for a site or for a permit renewal (i.e., a new permit to replace an expiring permit).**
☐	**Establish interim status because of the wastes newly regulated on:** (Date)
	List waste codes:

II. EPA/State ID Number

W A 7 8 9 0 0 0 8 9 6 7

III. Name of Facility

US Department of Energy – Hanford Facility

IV. Facility Location (Physical address not P.O. Box or Route Number)

A. Street

825 Jadwin

City or Town	State	ZIP Code
Richland	WA	99352

County Code (if known)	County Name
0 0 5	Benton

B. Land Type	C. Geographic Location Latitude (degrees, mins, secs)	Longitude (degrees, mins, secs)	D. Facility Existence Date Month	Day	Year
F	Refer to TOPO Map (Section XV.)		0 3	0 2	1 9 4 3

V. Facility Mailing Address

Street or P.O. Box

P.O. Box 550

City or Town	State	ZIP Code
Richland	WA	99352

VI. Facility contact (Person to be contacted regarding waste activities at facility)	
Name (last)	**(first)**
Brockman	David
Job Title	**Phone Number (area code and number)**
Manager	(509) 376-7395
Contact Address	
Street or P.O. Box	
P.O. Box 550	

City or Town	State	ZIP Code
Richland	WA	99352

VII. Facility Operator Information	
A. Name	**Phone Number**
Department of Energy Owner/Operator CH2M HILL Plateau Remediation Company Co-Operator for the Low-Level Burial Grounds*	(509) 376-7395 (509) 376-0556*
Street or P.O. Box	
P.O. Box 550 P.O. Box 1600 *	

City or Town	State	ZIP Code
Richland	WA	99352

B. Operator Type	F
C. Does the name in VII.A reflect a proposed change in operator?	☐ Yes ☒ No Co-Operator* change
If yes, provide the scheduled date for the change:	Month 10 Day 01 Year 2008
D. Is the name listed in VII.A. also the owner? If yes, skip to Section VIII.C.	☐ Yes ☒ No

VIII. Facility Owner Information	
A. Name	**Phone Number (area code and number)**
David A. Brockman, Operator/Facility-Property Owner	(509) 376-7395
Street or P.O. Box	
P.O. Box 550	

City or Town	State	ZIP Code
Richland	WA	99352

B. Owner Type	F
C. Does the name in VIII.A reflect a proposed change in owner?	☐ Yes ☒ No
If yes, provide the scheduled date for the change:	Month Day Year

IX. NAICS Codes (5/6 digit codes)

A. First							B. Second						
5	6	2	2	1		Waste Treatment & Disposal	9	2	4	1	1	0	Administration of Air & Water Resource & Solid Waste Management Programs
C. Third							**D. Fourth**						
5	4	1	7	1		Research & Development in the Physical, Engineering, & Life Sciences							

X. Other Environmental Permits (see instructions)

A. Permit Type	B. Permit Number													C. Description
	E		A	I	R		0	6	-	1	0	1	9		WAC 246-247, NOC Rad Air
	E		A	I	R		0	6	-	1	0	2	3		WAC 246-247, NOC Rad Air
	E		A	I	R		0	6	-	1	0	5	4		WAC 246-247, NOC Rad Air
	E		D	E	0	0	N	W	P	-	0	0	2		WAC 173-400 Non Rad Air

XI. Nature of Business (provide a brief description that includes both dangerous waste and non-dangerous waste areas and activities)

D81

The Low-Level Burial Grounds (LLBG) began waste management operations in January of 1960. The LLBG comprise a landfill disposal unit (D81) and cover a total area of approximately 225 hectares (556 acres). The landfill is divided into eight burial grounds. Six burial grounds are located in the 200 West Area and two in the 200 East Area, as depicted on the attached drawings. The LLBG consist of lined and unlined trenches of various sizes and depths. All mixed waste disposed will meet land disposal restriction requirements. The lined trenches have a double-liner leachate collection and removal system.

The process design capacity for mixed waste in the LLBG is 1,740,000 cubic meters (2,275,920 cubic yards) of which 1,500,000 cubic meters (1,962,000 cubic yards) are dedicated solely for the disposal of U.S. Navy defueled reactor compartments. Additional design capacity has been included to facilitate future lined trench construction. All future mixed waste trenches, designed and constructed to comply with all applicable regulations, will be added to the LLBG through the Hanford Facility Resource Conservation and Recovery Act (RCRA) Permit modification process.

S01

The greater-than-90-day container storage capability in mixed waste trenches 31 and 34 of the 218-W-5 Burial Ground provides a location to store various sized containers of mixed waste in a RCRA-compliant manner other than the Central Waste Complex. In general, mixed waste will meet land disposal restriction (LDR) requirements before being placed in the trenches for storage. However, there will be other mixed waste containers that will be stored within the trenches before treatment to meet LDR. The placement of these containers in trenches 31 and 34 eliminates the need to construct a mixed waste storage/treatment pad. The process design capacity for storage of containers is estimated to be 10,000 cubic meters (13,080 cubic yards).

T04

Treatment to meet the LDR requirements will be performed within the mixed low-level waste (MLLW) trenches 31 and 34 of the 218-W-5 Burial Ground. The treatment capability consists of the use of immobilization technologies for mixed waste debris as listed under 40 CFR 268.45, Table 1, Alternative Treatment Standards for Hazardous Debris and MACRO in 40 CFR 268.42. In addition, the mixed waste containers will meet the 90 percent full container requirements following treatment. Treatment would be limited to those technologies that can be employed in/on containerized mixed waste. The process design capacity for treatment is estimated to be 100 cubic meters (131 cubic yards) per day.

EXAMPLE FOR COMPLETING ITEMS XII and XIII (shown in lines numbered X-1, X-2, and X-3 below): A facility has two storage tanks that hold 1200 gallons and 400 gallons respectively. There is also treatment in tanks at 20 gallons/hr. Finally, a one-quarter acre area that is two meters deep will undergo *in situ vitrification.*

Section XII. Process Codes and Design Capacities								Section XIII. Other Process Codes								
Line Number		A. Process Codes (enter code)			B. Process Design Capacity		C. Process Total Number of Units	Line Number		A. Process Codes (enter code)			B Process Design Capacity		C. Process Total Number of Units	D. Process Description
					1. Amount	2. Unit of Measure (enter code)							1. Amount	2. Unit of Measure (enter code)		
X	1	S	0	2	1,600	G	002	X	1	T	0	4	700	C	001	In situ vitrification
X	2	T	0	3	20	E	001									
X	3	T	0	4	700	C	001									
	1	D	8	1	1,740,000	C	002		1							
	2	S	0	1	10,000	C	002		2							
	3	T	0	4	100	C	002		3							
	4								4							
	5								5							
	6								6							
	7								7							
	8							1	8							
	9							1	9							
1	0							1	0							
1	1							1	1							
1	2							1	2							
1	3							1	3							
1	4							1	4							
1	5							1	5							
1	6							1	6							
1	7							1	7							
1	8							1	8							
1	9							1	9							
2	0							2	0							
2	1							2	1							
2	2							2	2							
2	3							2	3							
2	4							2	4							
2	5							2	5							

XIV. Description of Dangerous Wastes

Example for completing this section: A facility will receive three non-listed wastes, then store and treat them on-site. Two wastes are corrosive only, with the facility receiving and storing the wastes in containers. There will be about 200 pounds per year of each of these two wastes, which will be neutralized in a tank. The other waste is corrosive and ignitable and will be neutralized then blended into hazardous waste fuel. There will be about 100 pounds per year of that waste, which will be received in bulk and put into tanks.

Line Number	A. Dangerous Waste No. (enter code)				B. Estimated Annual Quantity of Waste	C. Unit of Measure (enter code)	D. Processes									
							(1) Process Codes (enter)									(2) Process Description [If a code is not entered in D (1)]
X 1	D	0	0	2	400	P	S	0	1	T	0	1				
X 2	D	0	0	1	100	P	S	0	2	T	0	1				
X 3	D	0	0	2												Included with above
1	D	0	0	1	160,000,000	K	D	8	1							Includes Debris
2	D	0	0	2		K	D	8	1							Includes Debris
3	D	0	0	3		K	D	8	1							Includes Debris
4	D	0	0	4		K	D	8	1							Includes Debris
5	D	0	0	5		K	D	8	1							Includes Debris
6	D	0	0	6		K	D	8	1							Includes Debris
7	D	0	0	7		K	D	8	1							Includes Debris
8	D	0	0	8		K	D	8	1							Includes Debris
9	D	0	0	9		K	D	8	1							Includes Debris
10	D	0	1	0		K	D	8	1							Includes Debris
11	D	0	1	1		K	D	8	1							Includes Debris
12	D	0	1	2		K	D	8	1							Includes Debris
13	D	0	1	3		K	D	8	1							Includes Debris
14	D	0	1	4		K	D	8	1							Includes Debris
15	D	0	1	5		K	D	8	1							Includes Debris
16	D	0	1	6		K	D	8	1							Includes Debris
17	D	0	1	7		K	D	8	1							Includes Debris
18	D	0	1	8		K	D	8	1							Includes Debris
19	D	0	1	9		K	D	8	1							Includes Debris
20	D	0	2	0		K	D	8	1							Includes Debris
21	D	0	2	1		K	D	8	1							Includes Debris
22	D	0	2	2		K	D	8	1							Includes Debris
23	D	0	2	3		K	D	8	1							Includes Debris
24	D	0	2	4		K	D	8	1							Includes Debris
25	D	0	2	5		K	D	8	1							Includes Debris

EPA/State ID Number	W	A	7	8	9	0	0	0	8	9	6	7

Continuation of Section XIV. Description of Dangerous Waste

Line Number	A. Dangerous Waste No. (enter code)				B. Estimated Annual Quantity of Waste	C. Unit of Measure (enter code)	D. Process									
							(1) Process Codes (enter)									(2) Process Description [If a code is not entered in D (1)]
26	D	0	2	6		K	D	8	1							Includes Debris
27	D	0	2	7		K	D	8	1							Includes Debris
28	D	0	2	8		K	D	8	1							Includes Debris
29	D	0	2	9		K	D	8	1							Includes Debris
30	D	0	3	0		K	D	8	1							Includes Debris
31	D	0	3	1		K	D	8	1							Includes Debris
32	D	0	3	2		K	D	8	1							Includes Debris
33	D	0	3	3		K	D	8	1							Includes Debris
34	D	0	3	4		K	D	8	1							Includes Debris
35	D	0	3	5		K	D	8	1							Includes Debris
36	D	0	3	6		K	D	8	1							Includes Debris
37	D	0	3	7		K	D	8	1							Includes Debris
38	D	0	3	8		K	D	8	1							Includes Debris
39	D	0	3	9		K	D	8	1							Includes Debris
40	D	0	4	0		K	D	8	1							Includes Debris
41	D	0	4	1		K	D	8	1							Includes Debris
42	D	0	4	2		K	D	8	1							Includes Debris
43	D	0	4	3		K	D	8	1							Includes Debris
44	W	P	0	1		K	D	8	1							Includes Debris
45	W	P	0	2		K	D	8	1							Includes Debris
46	W	P	0	3		K	D	8	1							Includes Debris
47	W	P	C	B		K	D	8	1							Includes Debris
48	W	S	C	2		K	D	8	1							Includes Debris
49	W	T	0	1		K	D	8	1							Includes Debris
50	W	T	0	2		K	D	8	1							Includes Debris
51	F	0	0	1		K	D	8	1							Includes Debris
52	F	0	0	2		K	D	8	1							Includes Debris
53	F	0	0	3		K	D	8	1							Includes Debris
54	F	0	0	4		K	D	8	1							Includes Debris
55	F	0	0	5		K	D	8	1							Includes Debris
56	F	0	0	6		K	D	8	1							Includes Debris
57	F	0	0	7		K	D	8	1							Includes Debris
58	F	0	0	8		K	D	8	1							Includes Debris
59	F	0	0	9		K	D	8	1							Includes Debris

EPA/State ID Number	W	A	7	8	9	0	0	0	8	9	6	7

Continuation of Section XIV. Description of Dangerous Waste

Line Number	A. Dangerous Waste No. (enter code)				B. Estimated Annual Quantity of Waste	C. Unit of Measure (enter code)	D. Process									
							(1) Process Codes (enter)									(2) Process Description [If a code is not entered in D (1)]
60	F	0	1	0		K	D	8	1							Includes Debris
61	F	0	1	1		K	D	8	1							Includes Debris
62	F	0	1	2		K	D	8	1							Includes Debris
63	F	0	1	9		K	D	8	1							Includes Debris
64	F	0	2	8		K	D	8	1							Includes Debris
65	F	0	3	9		K	D	8	1							Includes Debris
66	U	0	0	1		K	D	8	1							Includes Debris
67	U	0	0	2		K	D	8	1							Includes Debris
68	U	0	0	3		K	D	8	1							Includes Debris
69	U	0	0	4		K	D	8	1							Includes Debris
70	U	0	0	5		K	D	8	1							Includes Debris
71	U	0	0	6		K	D	8	1							Includes Debris
72	U	0	0	7		K	D	8	1							Includes Debris
73	U	0	0	8		K	D	8	1							Includes Debris
74	U	0	0	9		K	D	8	1							Includes Debris
75	U	0	1	0		K	D	8	1							Includes Debris
76	U	0	1	1		K	D	8	1							Includes Debris
77	U	0	1	2		K	D	8	1							Includes Debris
78	U	0	1	4		K	D	8	1							Includes Debris
79	U	0	1	5		K	D	8	1							Includes Debris
80	U	0	1	6		K	D	8	1							Includes Debris
81	U	0	1	7		K	D	8	1							Includes Debris
82	U	0	1	8		K	D	8	1							Includes Debris
83	U	0	1	9		K	D	8	1							Includes Debris
84	U	0	2	0		K	D	8	1							Includes Debris
85	U	0	2	1		K	D	8	1							Includes Debris
86	U	0	2	2		K	D	8	1							Includes Debris
87	U	0	2	3		K	D	8	1							Includes Debris
88	U	0	2	4		K	D	8	1							Includes Debris
89	U	0	2	5		K	D	8	1							Includes Debris
90	U	0	2	6		K	D	8	1							Includes Debris
91	U	0	2	7		K	D	8	1							Includes Debris
92	U	0	2	8		K	D	8	1							Includes Debris
93	U	0	2	9		K	D	8	1							Includes Debris
94	U	0	3	0		K	D	8	1							Includes Debris

EPA/State ID Number	W	A	7	8	9	0	0	0	8	9	6	7

Continuation of Section XIV. Description of Dangerous Waste

Line Number	A. Dangerous Waste No. (enter code)				B. Estimated Annual Quantity of Waste	C. Unit of Measure (enter code)	D. Process									
							(1) Process Codes (enter)									(2) Process Description [If a code is not entered in D (1)]
95	U	0	3	1		K	D	8	1							Includes Debris
96	U	0	3	2		K	D	8	1							Includes Debris
97	U	0	3	3		K	D	8	1							Includes Debris
98	U	0	3	4		K	D	8	1							Includes Debris
99	U	0	3	5		K	D	8	1							Includes Debris
100	U	0	3	6		K	D	8	1							Includes Debris
101	U	0	3	7		K	D	8	1							Includes Debris
102	U	0	3	8		K	D	8	1							Includes Debris
103	U	0	3	9		K	D	8	1							Includes Debris
104	U	0	4	1		K	D	8	1							Includes Debris
105	U	0	4	2		K	D	8	1							Includes Debris
106	U	0	4	3		K	D	8	1							Includes Debris
107	U	0	4	4		K	D	8	1							Includes Debris
108	U	0	4	5		K	D	8	1							Includes Debris
109	U	0	4	6		K	D	8	1							Includes Debris
110	U	0	4	7		K	D	8	1							Includes Debris
111	U	0	4	8		K	D	8	1							Includes Debris
112	U	0	4	9		K	D	8	1							Includes Debris
113	U	0	5	0		K	D	8	1							Includes Debris
114	U	0	5	1		K	D	8	1							Includes Debris
115	U	0	5	2		K	D	8	1							Includes Debris
116	U	0	5	3		K	D	8	1							Includes Debris
117	U	0	5	5		K	D	8	1							Includes Debris
118	U	0	5	6		K	D	8	1							Includes Debris
119	U	0	5	7		K	D	8	1							Includes Debris
120	U	0	5	8		K	D	8	1							Includes Debris
121	U	0	5	9		K	D	8	1							Includes Debris
122	U	0	6	0		K	D	8	1							Includes Debris
123	U	0	6	1		K	D	8	1							Includes Debris
124	U	0	6	2		K	D	8	1							Includes Debris
125	U	0	6	3		K	D	8	1							Includes Debris
126	U	0	6	4		K	D	8	1							Includes Debris
127	U	0	6	6		K	D	8	1							Includes Debris
128	U	0	6	7		K	D	8	1							Includes Debris
129	U	0	6	8		K	D	8	1							Includes Debris

EPA/State ID Number	W	A	7	8	9	0	0	0	8	9	6	7

Continuation of Section XIV. Description of Dangerous Waste

Line Number	A. Dangerous Waste No. (enter code)				B. Estimated Annual Quantity of Waste	C. Unit of Measure (enter code)	D. Process									
							(1) Process Codes (enter)									(2) Process Description [If a code is not entered in D (1)]
130	U	0	6	9		K	D	8	1							Includes Debris
131	U	0	7	0		K	D	8	1							Includes Debris
132	U	0	7	1		K	D	8	1							Includes Debris
133	U	0	7	2		K	D	8	1							Includes Debris
134	U	0	7	3		K	D	8	1							Includes Debris
135	U	0	7	4		K	D	8	1							Includes Debris
136	U	0	7	5		K	D	8	1							Includes Debris
137	U	0	7	6		K	D	8	1							Includes Debris
138	U	0	7	7		K	D	8	1							Includes Debris
139	U	0	7	8		K	D	8	1							Includes Debris
140	U	0	7	9		K	D	8	1							Includes Debris
141	U	0	8	0		K	D	8	1							Includes Debris
142	U	0	8	1		K	D	8	1							Includes Debris
143	U	0	8	2		K	D	8	1							Includes Debris
144	U	0	8	3		K	D	8	1							Includes Debris
145	U	0	8	4		K	D	8	1							Includes Debris
146	U	0	8	5		K	D	8	1							Includes Debris
147	U	0	8	6		K	D	8	1							Includes Debris
148	U	0	8	7		K	D	8	1							Includes Debris
149	U	0	8	8		K	D	8	1							Includes Debris
150	U	0	8	9		K	D	8	1							Includes Debris
151	U	0	9	0		K	D	8	1							Includes Debris
152	U	0	9	1		K	D	8	1							Includes Debris
153	U	0	9	2		K	D	8	1							Includes Debris
154	U	0	9	3		K	D	8	1							Includes Debris
155	U	0	9	4		K	D	8	1							Includes Debris
156	U	0	9	5		K	D	8	1							Includes Debris
157	U	0	9	6		K	D	8	1							Includes Debris
158	U	0	9	7		K	D	8	1							Includes Debris
159	U	0	9	8		K	D	8	1							Includes Debris
160	U	0	9	9		K	D	8	1							Includes Debris
161	U	1	0	1		K	D	8	1							Includes Debris
162	U	1	0	2		K	D	8	1							Includes Debris
163	U	1	0	3		K	D	8	1							Includes Debris
164	U	1	0	5		K	D	8	1							Includes Debris

EPA/State ID Number	W	A	7	8	9	0	0	0	8	9	6	7

Continuation of Section XIV. Description of Dangerous Waste

Line Number	A. Dangerous Waste No. (enter code)				B. Estimated Annual Quantity of Waste	C. Unit of Measure (enter code)	D. Process									
							(1) Process Codes (enter)									(2) Process Description [If a code is not entered in D (1)]
165	U	1	0	6		K	D	8	1							Includes Debris
166	U	1	0	7		K	D	8	1							Includes Debris
167	U	1	0	8		K	D	8	1							Includes Debris
168	U	1	0	9		K	D	8	1							Includes Debris
169	U	1	1	0		K	D	8	1							Includes Debris
170	U	1	1	1		K	D	8	1							Includes Debris
171	U	1	1	2		K	D	8	1							Includes Debris
172	U	1	1	3		K	D	8	1							Includes Debris
173	U	1	1	4		K	D	8	1							Includes Debris
174	U	1	1	5		K	D	8	1							Includes Debris
175	U	1	1	6		K	D	8	1							Includes Debris
176	U	1	1	7		K	D	8	1							Includes Debris
177	U	1	1	8		K	D	8	1							Includes Debris
178	U	1	1	9		K	D	8	1							Includes Debris
179	U	1	2	0		K	D	8	1							Includes Debris
180	U	1	2	1		K	D	8	1							Includes Debris
181	U	1	2	2		K	D	8	1							Includes Debris
182	U	1	2	3		K	D	8	1							Includes Debris
183	U	1	2	4		K	D	8	1							Includes Debris
184	U	1	2	5		K	D	8	1							Includes Debris
185	U	1	2	6		K	D	8	1							Includes Debris
186	U	1	2	7		K	D	8	1							Includes Debris
187	U	1	2	8		K	D	8	1							Includes Debris
188	U	1	2	9		K	D	8	1							Includes Debris
189	U	1	3	0		K	D	8	1							Includes Debris
190	U	1	3	1		K	D	8	1							Includes Debris
191	U	1	3	2		K	D	8	1							Includes Debris
192	U	1	3	3		K	D	8	1							Includes Debris
193	U	1	3	4		K	D	8	1							Includes Debris
194	U	1	3	5		K	D	8	1							Includes Debris
195	U	1	3	6		K	D	8	1							Includes Debris
196	U	1	3	7		K	D	8	1							Includes Debris
197	U	1	3	8		K	D	8	1							Includes Debris
198	U	1	4	0		K	D	8	1							Includes Debris
199	U	1	4	1		K	D	8	1							Includes Debris

EPA/State ID Number	W	A	7	8	9	0	0	0	8	9	6	7

Continuation of Section XIV. Description of Dangerous Waste

Line Number	A. Dangerous Waste No. (enter code)				B. Estimated Annual Quantity of Waste	C. Unit of Measure (enter code)	D. Process									
							(1) Process Codes (enter)									(2) Process Description [If a code is not entered in D (1)]
200	U	1	4	2		K	D	8	1							Includes Debris
201	U	1	4	3		K	D	8	1							Includes Debris
202	U	1	4	4		K	D	8	1							Includes Debris
203	U	1	4	5		K	D	8	1							Includes Debris
204	U	1	4	6		K	D	8	1							Includes Debris
205	U	1	4	7		K	D	8	1							Includes Debris
206	U	1	4	8		K	D	8	1							Includes Debris
207	U	1	4	9		K	D	8	1							Includes Debris
208	U	1	5	0		K	D	8	1							Includes Debris
209	U	1	5	1		K	D	8	1							Includes Debris
210	U	1	5	2		K	D	8	1							Includes Debris
211	U	1	5	3		K	D	8	1							Includes Debris
212	U	1	5	4		K	D	8	1							Includes Debris
213	U	1	5	5		K	D	8	1							Includes Debris
214	U	1	5	6		K	D	8	1							Includes Debris
215	U	1	5	7		K	D	8	1							Includes Debris
216	U	1	5	8		K	D	8	1							Includes Debris
217	U	1	5	9		K	D	8	1							Includes Debris
218	U	1	6	0		K	D	8	1							Includes Debris
219	U	1	6	1		K	D	8	1							Includes Debris
220	U	1	6	2		K	D	8	1							Includes Debris
221	U	1	6	3		K	D	8	1							Includes Debris
222	U	1	6	4		K	D	8	1							Includes Debris
223	U	1	6	5		K	D	8	1							Includes Debris
224	U	1	6	6		K	D	8	1							Includes Debris
225	U	1	6	7		K	D	8	1							Includes Debris
226	U	1	6	8		K	D	8	1							Includes Debris
227	U	1	6	9		K	D	8	1							Includes Debris
228	U	1	7	0		K	D	8	1							Includes Debris
229	U	1	7	1		K	D	8	1							Includes Debris
230	U	1	7	2		K	D	8	1							Includes Debris
231	U	1	7	3		K	D	8	1							Includes Debris
232	U	1	7	4		K	D	8	1							Includes Debris
233	U	1	7	6		K	D	8	1							Includes Debris
234	U	1	7	7		K	D	8	1							Includes Debris

EPA/State ID Number	W	A	7	8	9	0	0	0	8	9	6	7

Continuation of Section XIV. Description of Dangerous Waste

Line Number	A. Dangerous Waste No. (enter code)				B. Estimated Annual Quantity of Waste	C. Unit of Measure (enter code)	D. Process									
							(1) Process Codes (enter)									(2) Process Description [If a code is not entered in D (1)]
235	U	1	7	8		K	D	8	1							Includes Debris
236	U	1	7	9		K	D	8	1							Includes Debris
237	U	1	8	0		K	D	8	1							Includes Debris
238	U	1	8	1		K	D	8	1							Includes Debris
239	U	1	8	2		K	D	8	1							Includes Debris
240	U	1	8	3		K	D	8	1							Includes Debris
241	U	1	8	4		K	D	8	1							Includes Debris
242	U	1	8	5		K	D	8	1							Includes Debris
243	U	1	8	6		K	D	8	1							Includes Debris
244	U	1	8	7		K	D	8	1							Includes Debris
245	U	1	8	8		K	D	8	1							Includes Debris
246	U	1	8	9		K	D	8	1							Includes Debris
247	U	1	9	0		K	D	8	1							Includes Debris
248	U	1	9	1		K	D	8	1							Includes Debris
249	U	1	9	2		K	D	8	1							Includes Debris
250	U	1	9	3		K	D	8	1							Includes Debris
251	U	1	9	4		K	D	8	1							Includes Debris
252	U	1	9	6		K	D	8	1							Includes Debris
253	U	1	9	7		K	D	8	1							Includes Debris
254	U	2	0	0		K	D	8	1							Includes Debris
255	U	2	0	1		K	D	8	1							Includes Debris
256	U	2	0	2		K	D	8	1							Includes Debris
257	U	2	0	3		K	D	8	1							Includes Debris
258	U	2	0	4		K	D	8	1							Includes Debris
259	U	2	0	5		K	D	8	1							Includes Debris
260	U	2	0	6		K	D	8	1							Includes Debris
261	U	2	0	7		K	D	8	1							Includes Debris
262	U	2	0	8		K	D	8	1							Includes Debris
263	U	2	0	9		K	D	8	1							Includes Debris
264	U	2	1	0		K	D	8	1							Includes Debris
265	U	2	1	1		K	D	8	1							Includes Debris
266	U	2	1	3		K	D	8	1							Includes Debris
267	U	2	1	4		K	D	8	1							Includes Debris
268	U	2	1	5		K	D	8	1							Includes Debris
269	U	2	1	6		K	D	8	1							Includes Debris

EPA/State ID Number	W	A	7	8	9	0	0	0	8	9	6	7

Continuation of Section XIV. Description of Dangerous Waste

Line Number	A. Dangerous Waste No. (enter code)				B. Estimated Annual Quantity of Waste	C. Unit of Measure (enter code)	D. Process									
							(1) Process Codes (enter)									(2) Process Description [If a code is not entered in D (1)]
270	U	2	1	7		K	D	8	1							Includes Debris
271	U	2	1	8		K	D	8	1							Includes Debris
272	U	2	1	9		K	D	8	1							Includes Debris
273	U	2	2	0		K	D	8	1							Includes Debris
274	U	2	2	1		K	D	8	1							Includes Debris
275	U	2	2	2		K	D	8	1							Includes Debris
276	U	2	2	3		K	D	8	1							Includes Debris
277	U	2	2	5		K	D	8	1							Includes Debris
278	U	2	2	6		K	D	8	1							Includes Debris
279	U	2	2	7		K	D	8	1							Includes Debris
280	U	2	2	8		K	D	8	1							Includes Debris
281	U	2	3	1		K	D	8	1							Includes Debris
282	U	2	3	2		K	D	8	1							Includes Debris
283	U	2	3	3		K	D	8	1							Includes Debris
284	U	2	3	4		K	D	8	1							Includes Debris
285	U	2	3	5		K	D	8	1							Includes Debris
286	U	2	3	6		K	D	8	1							Includes Debris
287	U	2	3	7		K	D	8	1							Includes Debris
288	U	2	3	8		K	D	8	1							Includes Debris
289	U	2	3	9		K	D	8	1							Includes Debris
290	U	2	4	0		K	D	8	1							Includes Debris
291	U	2	4	3		K	D	8	1							Includes Debris
292	U	2	4	4		K	D	8	1							Includes Debris
293	U	2	4	6		K	D	8	1							Includes Debris
294	U	2	4	7		K	D	8	1							Includes Debris
295	U	2	4	8		K	D	8	1							Includes Debris
296	U	2	4	9		K	D	8	1							Includes Debris
297	U	2	7	1		K	D	8	1							Includes Debris
298	U	2	7	8		K	D	8	1							Includes Debris
299	U	2	7	9		K	D	8	1							Includes Debris
300	U	2	8	0		K	D	8	1							Includes Debris
301	U	3	2	8		K	D	8	1							Includes Debris
302	U	3	5	3		K	D	8	1							Includes Debris
303	U	3	5	9		K	D	8	1							Includes Debris
304	U	3	6	4		K	D	8	1							Includes Debris

EPA/State ID Number	W	A	7	8	9	0	0	0	8	9	6	7

Continuation of Section XIV. Description of Dangerous Waste

Line Number	A. Dangerous Waste No. (enter code)				B. Estimated Annual Quantity of Waste	C. Unit of Measure (enter code)	D. Process									
							(1) Process Codes (enter)									(2) Process Description [If a code is not entered in D (1)]
305	U	3	6	7		K	D	8	1							Includes Debris
306	U	3	7	2		K	D	8	1							Includes Debris
307	U	3	7	3		K	D	8	1							Includes Debris
308	U	3	7	5		K	D	8	1							Includes Debris
309	U	3	8	7		K	D	8	1							Includes Debris
310	U	3	8	9		K	D	8	1							Includes Debris
311	U	3	9	4		K	D	8	1							Includes Debris
312	U	3	9	5		K	D	8	1							Includes Debris
313	U	4	0	1		K	D	8	1							Includes Debris
314	U	4	0	2		K	D	8	1							Includes Debris
315	U	4	0	3		K	D	8	1							Includes Debris
316	U	4	0	4		K	D	8	1							Includes Debris
317	U	4	0	7		K	D	8	1							Includes Debris
318	U	4	0	9		K	D	8	1							Includes Debris
319	U	4	1	0		K	D	8	1							Includes Debris
320	U	4	1	1		K	D	8	1							Includes Debris
321	P	0	0	1		K	D	8	1							Includes Debris
322	P	0	0	2		K	D	8	1							Includes Debris
323	P	0	0	3		K	D	8	1							Includes Debris
324	P	0	0	4		K	D	8	1							Includes Debris
325	P	0	0	5		K	D	8	1							Includes Debris
326	P	0	0	6		K	D	8	1							Includes Debris
327	P	0	0	8		K	D	8	1							Includes Debris
328	P	0	0	9		K	D	8	1							Includes Debris
329	P	0	1	0		K	D	8	1							Includes Debris
330	P	0	1	1		K	D	8	1							Includes Debris
331	P	0	1	2		K	D	8	1							Includes Debris
332	P	0	1	3		K	D	8	1							Includes Debris
333	P	0	1	4		K	D	8	1							Includes Debris
334	P	0	1	5		K	D	8	1							Includes Debris
335	P	0	1	6		K	D	8	1							Includes Debris
336	P	0	1	7		K	D	8	1							Includes Debris
337	P	0	1	8		K	D	8	1							Includes Debris
338	P	0	2	0		K	D	8	1							Includes Debris
339	P	0	2	1		K	D	8	1							Includes Debris

EPA/State ID Number	W	A	7	8	9	0	0	0	8	9	6	7

Continuation of Section XIV. Description of Dangerous Waste

Line Number	A. Dangerous Waste No. (enter code)				B. Estimated Annual Quantity of Waste	C. Unit of Measure (enter code)	D. Process									
							(1) Process Codes (enter)									(2) Process Description [If a code is not entered in D (1)]
340	P	0	2	2		K	D	8	1							Includes Debris
341	P	0	2	3		K	D	8	1							Includes Debris
342	P	0	2	4		K	D	8	1							Includes Debris
343	P	0	2	6		K	D	8	1							Includes Debris
344	P	0	2	7		K	D	8	1							Includes Debris
345	P	0	2	8		K	D	8	1							Includes Debris
346	P	0	2	9		K	D	8	1							Includes Debris
347	P	0	3	0		K	D	8	1							Includes Debris
348	P	0	3	1		K	D	8	1							Includes Debris
349	P	0	3	3		K	D	8	1							Includes Debris
350	P	0	3	4		K	D	8	1							Includes Debris
351	P	0	3	6		K	D	8	1							Includes Debris
352	P	0	3	7		K	D	8	1							Includes Debris
353	P	0	3	8		K	D	8	1							Includes Debris
354	P	0	3	9		K	D	8	1							Includes Debris
355	P	0	4	0		K	D	8	1							Includes Debris
356	P	0	4	1		K	D	8	1							Includes Debris
357	P	0	4	2		K	D	8	1							Includes Debris
358	P	0	4	3		K	D	8	1							Includes Debris
359	P	0	4	4		K	D	8	1							Includes Debris
360	P	0	4	5		K	D	8	1							Includes Debris
361	P	0	4	6		K	D	8	1							Includes Debris
362	P	0	4	7		K	D	8	1							Includes Debris
363	P	0	4	8		K	D	8	1							Includes Debris
364	P	0	4	9		K	D	8	1							Includes Debris
365	P	0	5	0		K	D	8	1							Includes Debris
366	P	0	5	1		K	D	8	1							Includes Debris
367	P	0	5	4		K	D	8	1							Includes Debris
368	P	0	5	6		K	D	8	1							Includes Debris
369	P	0	5	7		K	D	8	1							Includes Debris
370	P	0	5	8		K	D	8	1							Includes Debris
371	P	0	5	9		K	D	8	1							Includes Debris
372	P	0	6	0		K	D	8	1							Includes Debris
373	P	0	6	2		K	D	8	1							Includes Debris
374	P	0	6	3		K	D	8	1							Includes Debris

EPA/State ID Number	W	A	7	8	9	0	0	0	8	9	6	7

Continuation of Section XIV. Description of Dangerous Waste

Line Number	A. Dangerous Waste No. (enter code)				B. Estimated Annual Quantity of Waste	C. Unit of Measure (enter code)	D. Process									
							(1) Process Codes (enter)									(2) Process Description [If a code is not entered in D (1)]
375	P	0	6	4		K	D	8	1							Includes Debris
376	P	0	6	5		K	D	8	1							Includes Debris
377	P	0	6	6		K	D	8	1							Includes Debris
378	P	0	6	7		K	D	8	1							Includes Debris
379	P	0	6	8		K	D	8	1							Includes Debris
380	P	0	6	9		K	D	8	1							Includes Debris
381	P	0	7	0		K	D	8	1							Includes Debris
382	P	0	7	1		K	D	8	1							Includes Debris
383	P	0	7	2		K	D	8	1							Includes Debris
384	P	0	7	3		K	D	8	1							Includes Debris
385	P	0	7	4		K	D	8	1							Includes Debris
386	P	0	7	5		K	D	8	1							Includes Debris
387	P	0	7	6		K	D	8	1							Includes Debris
388	P	0	7	7		K	D	8	1							Includes Debris
389	P	0	7	8		K	D	8	1							Includes Debris
390	P	0	8	1		K	D	8	1							Includes Debris
391	P	0	8	2		K	D	8	1							Includes Debris
392	P	0	8	4		K	D	8	1							Includes Debris
393	P	0	8	5		K	D	8	1							Includes Debris
394	P	0	8	7		K	D	8	1							Includes Debris
395	P	0	8	8		K	D	8	1							Includes Debris
396	P	0	8	9		K	D	8	1							Includes Debris
397	P	0	9	2		K	D	8	1							Includes Debris
398	P	0	9	3		K	D	8	1							Includes Debris
399	P	0	9	4		K	D	8	1							Includes Debris
400	P	0	9	5		K	D	8	1							Includes Debris
401	P	0	9	6		K	D	8	1							Includes Debris
402	P	0	9	7		K	D	8	1							Includes Debris
403	P	0	9	8		K	D	8	1							Includes Debris
404	P	0	9	9		K	D	8	1							Includes Debris
405	P	1	0	1		K	D	8	1							Includes Debris
406	P	1	0	2		K	D	8	1							Includes Debris
407	P	1	0	3		K	D	8	1							Includes Debris
408	P	1	0	4		K	D	8	1							Includes Debris
409	P	1	0	5		K	D	8	1							Includes Debris

EPA/State ID Number	W	A	7	8	9	0	0	0	8	9	6	7

Continuation of Section XIV. Description of Dangerous Waste

Line Number	A. Dangerous Waste No. (enter code)				B. Estimated Annual Quantity of Waste	C. Unit of Measure (enter code)	D. Process									
							(1) Process Codes (enter)									(2) Process Description [If a code is not entered in D (1)]
410	P	1	0	6		K	D	8	1							Includes Debris
411	P	1	0	8		K	D	8	1							Includes Debris
412	P	1	0	9		K	D	8	1							Includes Debris
413	P	1	1	0		K	D	8	1							Includes Debris
414	P	1	1	1		K	D	8	1							Includes Debris
415	P	1	1	2		K	D	8	1							Includes Debris
416	P	1	1	3		K	D	8	1							Includes Debris
417	P	1	1	4		K	D	8	1							Includes Debris
418	P	1	1	5		K	D	8	1							Includes Debris
419	P	1	1	6		K	D	8	1							Includes Debris
420	P	1	1	8		K	D	8	1							Includes Debris
421	P	1	1	9		K	D	8	1							Includes Debris
422	P	1	2	0		K	D	8	1							Includes Debris
423	P	1	2	1		K	D	8	1							Includes Debris
424	P	1	2	2		K	D	8	1							Includes Debris
425	P	1	2	3		K	D	8	1							Includes Debris
426	P	1	2	7		K	D	8	1							Includes Debris
427	P	1	2	8		K	D	8	1							Includes Debris
428	P	1	8	5		K	D	8	1							Includes Debris
429	P	1	8	8		K	D	8	1							Includes Debris
430	P	1	8	9		K	D	8	1							Includes Debris
431	P	1	9	0		K	D	8	1							Includes Debris
432	P	1	9	1		K	D	8	1							Includes Debris
433	P	1	9	2		K	D	8	1							Includes Debris
434	P	1	9	4		K	D	8	1							Includes Debris
435	P	1	9	6		K	D	8	1							Includes Debris
436	P	1	9	7		K	D	8	1							Includes Debris
437	P	1	9	8		K	D	8	1							Includes Debris
438	P	1	9	9		K	D	8	1							Includes Debris
439	P	2	0	1		K	D	8	1							Includes Debris
440	P	2	0	2		K	D	8	1							Includes Debris
441	P	2	0	3		K	D	8	1							Includes Debris
442	P	2	0	4		K	D	8	1							Includes Debris
443	P	2	0	5		K	D	8	1							Includes Debris

EPA/State ID Number	W	A	7	8	9	0	0	0	8	9	6	7

Continuation of Section XIV. Description of Dangerous Waste

Line Number	A. Dangerous Waste No. (enter code)				B. Estimated Annual Quantity of Waste	C. Unit of Measure (enter code)	D. Process									
							(1) Process Codes (enter)									(2) Process Description [If a code is not entered in D (1)]
444	D	0	0	4	10,000,000	K	S	0	1	T	0	4				Includes Debris
445	D	0	0	5		K	S	0	1	T	0	4				Includes Debris
446	D	0	0	6		K	S	0	1	T	0	4				Includes Debris
447	D	0	0	7		K	S	0	1	T	0	4				Includes Debris
448	D	0	0	8		K	S	0	1	T	0	4				Includes Debris
449	D	0	0	9		K	S	0	1	T	0	4				Includes Debris
450	D	0	1	0		K	S	0	1	T	0	4				Includes Debris
451	D	0	1	1		K	S	0	1	T	0	4				Includes Debris
452	D	0	1	2		K	S	0	1	T	0	4				Includes Debris
453	D	0	1	3		K	S	0	1	T	0	4				Includes Debris
454	D	0	1	4		K	S	0	1	T	0	4				Includes Debris
455	D	0	1	5		K	S	0	1	T	0	4				Includes Debris
456	D	0	1	6		K	S	0	1	T	0	4				Includes Debris
457	D	0	1	7		K	S	0	1	T	0	4				Includes Debris
458	D	0	1	8		K	S	0	1	T	0	4				Includes Debris
459	D	0	1	9		K	S	0	1	T	0	4				Includes Debris
460	D	0	2	0		K	S	0	1	T	0	4				Includes Debris
461	D	0	2	1		K	S	0	1	T	0	4				Includes Debris
462	D	0	2	2		K	S	0	1	T	0	4				Includes Debris
463	D	0	2	3		K	S	0	1	T	0	4				Includes Debris
464	D	0	2	4		K	S	0	1	T	0	4				Includes Debris
465	D	0	2	5		K	S	0	1	T	0	4				Includes Debris
466	D	0	2	6		K	S	0	1	T	0	4				Includes Debris
467	D	0	2	7		K	S	0	1	T	0	4				Includes Debris
468	D	0	2	8		K	S	0	1	T	0	4				Includes Debris
469	D	0	2	9		K	S	0	1	T	0	4				Includes Debris
470	D	0	3	0		K	S	0	1	T	0	4				Includes Debris
471	D	0	3	1		K	S	0	1	T	0	4				Includes Debris
472	D	0	3	2		K	S	0	1	T	0	4				Includes Debris
473	D	0	3	3		K	S	0	1	T	0	4				Includes Debris
474	D	0	3	4		K	S	0	1	T	0	4				Includes Debris
475	D	0	3	5		K	S	0	1	T	0	4				Includes Debris
476	D	0	3	6		K	S	0	1	T	0	4				Includes Debris
477	D	0	3	7		K	S	0	1	T	0	4				Includes Debris
478	D	0	3	8		K	S	0	1	T	0	4				Includes Debris

EPA/State ID Number	W	A	7	8	9	0	0	0	8	9	6	7

Continuation of Section XIV. Description of Dangerous Waste

Line Number	A. Dangerous Waste No. (enter code)				B. Estimated Annual Quantity of Waste	C. Unit of Measure (enter code)	D. Process									
							(1) Process Codes (enter)									(2) Process Description [If a code is not entered in D (1)]
479	D	0	3	9		K	S	0	1	T	0	4				Includes Debris
480	D	0	4	0		K	S	0	1	T	0	4				Includes Debris
481	D	0	4	1		K	S	0	1	T	0	4				Includes Debris
482	D	0	4	2		K	S	0	1	T	0	4				Includes Debris
483	D	0	4	3		K	S	0	1	T	0	4				Includes Debris
484	W	P	0	1		K	S	0	1	T	0	4				Includes Debris
485	W	P	0	2		K	S	0	1	T	0	4				Includes Debris
486	W	P	0	3		K	S	0	1	T	0	4				Includes Debris
487	W	P	C	B		K	S	0	1	T	0	4				Includes Debris
488	W	S	C	2		K	S	0	1	T	0	4				Includes Debris
489	W	T	0	1		K	S	0	1	T	0	4				Includes Debris
490	W	T	0	2		K	S	0	1	T	0	4				Includes Debris
491	F	0	0	1		K	S	0	1	T	0	4				Includes Debris
492	F	0	0	2		K	S	0	1	T	0	4				Includes Debris
493	F	0	0	3		K	S	0	1	T	0	4				Includes Debris
494	F	0	0	4		K	S	0	1	T	0	4				Includes Debris
495	F	0	0	5		K	S	0	1	T	0	4				Includes Debris
496	F	0	0	6		K	S	0	1	T	0	4				Includes Debris
497	F	0	0	7		K	S	0	1	T	0	4				Includes Debris
498	F	0	0	8		K	S	0	1	T	0	4				Includes Debris
499	F	0	0	9		K	S	0	1	T	0	4				Includes Debris
500	F	0	1	0		K	S	0	1	T	0	4				Includes Debris
501	F	0	1	1		K	S	0	1	T	0	4				Includes Debris
502	F	0	1	2		K	S	0	1	T	0	4				Includes Debris
503	F	0	1	9		K	S	0	1	T	0	4				Includes Debris
504	F	0	2	8		K	S	0	1	T	0	4				Includes Debris
505	U	0	0	1		K	S	0	1	T	0	4				Includes Debris
506	U	0	0	2		K	S	0	1	T	0	4				Includes Debris
507	U	0	0	3		K	S	0	1	T	0	4				Includes Debris
508	U	0	0	4		K	S	0	1	T	0	4				Includes Debris
509	U	0	0	5		K	S	0	1	T	0	4				Includes Debris
510	U	0	0	6		K	S	0	1	T	0	4				Includes Debris
511	U	0	0	7		K	S	0	1	T	0	4				Includes Debris
512	U	0	0	8		K	S	0	1	T	0	4				Includes Debris
513	U	0	0	9		K	S	0	1	T	0	4				Includes Debris

EPA/State ID Number	W	A	7	8	9	0	0	0	8	9	6	7

Continuation of Section XIV. Description of Dangerous Waste

Line Number	A. Dangerous Waste No. (enter code)				B. Estimated Annual Quantity of Waste	C. Unit of Measure (enter code)	D. Process									
							(1) Process Codes (enter)									(2) Process Description [If a code is not entered in D (1)]
514	U	0	1	0		K	S	0	1	T	0	4				Includes Debris
515	U	0	1	1		K	S	0	1	T	0	4				Includes Debris
516	U	0	1	2		K	S	0	1	T	0	4				Includes Debris
517	U	0	1	4		K	S	0	1	T	0	4				Includes Debris
518	U	0	1	5		K	S	0	1	T	0	4				Includes Debris
519	U	0	1	6		K	S	0	1	T	0	4				Includes Debris
520	U	0	1	7		K	S	0	1	T	0	4				Includes Debris
521	U	0	1	8		K	S	0	1	T	0	4				Includes Debris
522	U	0	1	9		K	S	0	1	T	0	4				Includes Debris
523	U	0	2	0		K	S	0	1	T	0	4				Includes Debris
524	U	0	2	1		K	S	0	1	T	0	4				Includes Debris
525	U	0	2	2		K	S	0	1	T	0	4				Includes Debris
526	U	0	2	3		K	S	0	1	T	0	4				Includes Debris
527	U	0	2	4		K	S	0	1	T	0	4				Includes Debris
528	U	0	2	5		K	S	0	1	T	0	4				Includes Debris
529	U	0	2	6		K	S	0	1	T	0	4				Includes Debris
530	U	0	2	7		K	S	0	1	T	0	4				Includes Debris
531	U	0	2	8		K	S	0	1	T	0	4				Includes Debris
532	U	0	2	9		K	S	0	1	T	0	4				Includes Debris
533	U	0	3	0		K	S	0	1	T	0	4				Includes Debris
534	U	0	3	1		K	S	0	1	T	0	4				Includes Debris
535	U	0	3	2		K	S	0	1	T	0	4				Includes Debris
536	U	0	3	3		K	S	0	1	T	0	4				Includes Debris
537	U	0	3	4		K	S	0	1	T	0	4				Includes Debris
538	U	0	3	5		K	S	0	1	T	0	4				Includes Debris
539	U	0	3	6		K	S	0	1	T	0	4				Includes Debris
540	U	0	3	7		K	S	0	1	T	0	4				Includes Debris
541	U	0	3	8		K	S	0	1	T	0	4				Includes Debris
542	U	0	3	9		K	S	0	1	T	0	4				Includes Debris
543	U	0	4	1		K	S	0	1	T	0	4				Includes Debris
544	U	0	4	2		K	S	0	1	T	0	4				Includes Debris
545	U	0	4	3		K	S	0	1	T	0	4				Includes Debris
546	U	0	4	4		K	S	0	1	T	0	4				Includes Debris
547	U	0	4	5		K	S	0	1	T	0	4				Includes Debris
548	U	0	4	6		K	S	0	1	T	0	4				Includes Debris

EPA/State ID Number	W	A	7	8	9	0	0	0	8	9	6	7

Continuation of Section XIV. Description of Dangerous Waste

Line Number	A. Dangerous Waste No. (enter code)				B. Estimated Annual Quantity of Waste	C. Unit of Measure (enter code)	D. Process									
							(1) Process Codes (enter)									(2) Process Description [If a code is not entered in D (1)]
549	U	0	4	7		K	S	0	1	T	0	4				Includes Debris
550	U	0	4	8		K	S	0	1	T	0	4				Includes Debris
551	U	0	4	9		K	S	0	1	T	0	4				Includes Debris
552	U	0	5	0		K	S	0	1	T	0	4				Includes Debris
553	U	0	5	1		K	S	0	1	T	0	4				Includes Debris
554	U	0	5	2		K	S	0	1	T	0	4				Includes Debris
555	U	0	5	3		K	S	0	1	T	0	4				Includes Debris
556	U	0	5	5		K	S	0	1	T	0	4				Includes Debris
557	U	0	5	6		K	S	0	1	T	0	4				Includes Debris
558	U	0	5	7		K	S	0	1	T	0	4				Includes Debris
559	U	0	5	8		K	S	0	1	T	0	4				Includes Debris
560	U	0	5	9		K	S	0	1	T	0	4				Includes Debris
561	U	0	6	0		K	S	0	1	T	0	4				Includes Debris
562	U	0	6	1		K	S	0	1	T	0	4				Includes Debris
563	U	0	6	2		K	S	0	1	T	0	4				Includes Debris
564	U	0	6	3		K	S	0	1	T	0	4				Includes Debris
565	U	0	6	4		K	S	0	1	T	0	4				Includes Debris
566	U	0	6	6		K	S	0	1	T	0	4				Includes Debris
567	U	0	6	7		K	S	0	1	T	0	4				Includes Debris
568	U	0	6	8		K	S	0	1	T	0	4				Includes Debris
569	U	0	6	9		K	S	0	1	T	0	4				Includes Debris
570	U	0	7	0		K	S	0	1	T	0	4				Includes Debris
571	U	0	7	1		K	S	0	1	T	0	4				Includes Debris
572	U	0	7	2		K	S	0	1	T	0	4				Includes Debris
573	U	0	7	3		K	S	0	1	T	0	4				Includes Debris
574	U	0	7	4		K	S	0	1	T	0	4				Includes Debris
575	U	0	7	5		K	S	0	1	T	0	4				Includes Debris
576	U	0	7	6		K	S	0	1	T	0	4				Includes Debris
577	U	0	7	7		K	S	0	1	T	0	4				Includes Debris
578	U	0	7	8		K	S	0	1	T	0	4				Includes Debris
579	U	0	7	9		K	S	0	1	T	0	4				Includes Debris
580	U	0	8	0		K	S	0	1	T	0	4				Includes Debris
581	U	0	8	1		K	S	0	1	T	0	4				Includes Debris
582	U	0	8	2		K	S	0	1	T	0	4				Includes Debris
583	U	0	8	3		K	S	0	1	T	0	4				Includes Debris

EPA/State ID Number	W	A	7	8	9	0	0	0	8	9	6	7

Continuation of Section XIV. Description of Dangerous Waste

Line Number	A. Dangerous Waste No. (enter code)				B. Estimated Annual Quantity of Waste	C. Unit of Measure (enter code)	D. Process									
							(1) Process Codes (enter)									(2) Process Description [If a code is not entered in D (1)]
584	U	0	8	4		K	S	0	1	T	0	4				Includes Debris
585	U	0	8	5		K	S	0	1	T	0	4				Includes Debris
586	U	0	8	6		K	S	0	1	T	0	4				Includes Debris
587	U	0	8	7		K	S	0	1	T	0	4				Includes Debris
588	U	0	8	8		K	S	0	1	T	0	4				Includes Debris
589	U	0	8	9		K	S	0	1	T	0	4				Includes Debris
590	U	0	9	0		K	S	0	1	T	0	4				Includes Debris
591	U	0	9	1		K	S	0	1	T	0	4				Includes Debris
592	U	0	9	2		K	S	0	1	T	0	4				Includes Debris
593	U	0	9	3		K	S	0	1	T	0	4				Includes Debris
594	U	0	9	4		K	S	0	1	T	0	4				Includes Debris
595	U	0	9	5		K	S	0	1	T	0	4				Includes Debris
596	U	0	9	6		K	S	0	1	T	0	4				Includes Debris
597	U	0	9	7		K	S	0	1	T	0	4				Includes Debris
598	U	0	9	8		K	S	0	1	T	0	4				Includes Debris
599	U	0	9	9		K	S	0	1	T	0	4				Includes Debris
600	U	1	0	1		K	S	0	1	T	0	4				Includes Debris
601	U	1	0	2		K	S	0	1	T	0	4				Includes Debris
602	U	1	0	3		K	S	0	1	T	0	4				Includes Debris
603	U	1	0	5		K	S	0	1	T	0	4				Includes Debris
604	U	1	0	6		K	S	0	1	T	0	4				Includes Debris
605	U	1	0	7		K	S	0	1	T	0	4				Includes Debris
606	U	1	0	8		K	S	0	1	T	0	4				Includes Debris
607	U	1	0	9		K	S	0	1	T	0	4				Includes Debris
608	U	1	1	0		K	S	0	1	T	0	4				Includes Debris
609	U	1	1	1		K	S	0	1	T	0	4				Includes Debris
610	U	1	1	2		K	S	0	1	T	0	4				Includes Debris
611	U	1	1	3		K	S	0	1	T	0	4				Includes Debris
612	U	1	1	4		K	S	0	1	T	0	4				Includes Debris
613	U	1	1	5		K	S	0	1	T	0	4				Includes Debris
614	U	1	1	6		K	S	0	1	T	0	4				Includes Debris
615	U	1	1	7		K	S	0	1	T	0	4				Includes Debris
616	U	1	1	8		K	S	0	1	T	0	4				Includes Debris
617	U	1	1	9		K	S	0	1	T	0	4				Includes Debris
618	U	1	2	0		K	S	0	1	T	0	4				Includes Debris

EPA/State ID Number	W	A	7	8	9	0	0	0	8	9	6	7

Continuation of Section XIV. Description of Dangerous Waste

Line Number	A. Dangerous Waste No. (enter code)				B. Estimated Annual Quantity of Waste	C. Unit of Measure (enter code)	D. Process									
							(1) Process Codes (enter)									(2) Process Description [If a code is not entered in D (1)]
619	U	1	2	1		K	S	0	1	T	0	4				Includes Debris
620	U	1	2	2		K	S	0	1	T	0	4				Includes Debris
621	U	1	2	3		K	S	0	1	T	0	4				Includes Debris
622	U	1	2	4		K	S	0	1	T	0	4				Includes Debris
623	U	1	2	5		K	S	0	1	T	0	4				Includes Debris
624	U	1	2	6		K	S	0	1	T	0	4				Includes Debris
625	U	1	2	7		K	S	0	1	T	0	4				Includes Debris
626	U	1	2	8		K	S	0	1	T	0	4				Includes Debris
627	U	1	2	9		K	S	0	1	T	0	4				Includes Debris
628	U	1	3	0		K	S	0	1	T	0	4				Includes Debris
629	U	1	3	1		K	S	0	1	T	0	4				Includes Debris
630	U	1	3	2		K	S	0	1	T	0	4				Includes Debris
631	U	1	3	3		K	S	0	1	T	0	4				Includes Debris
632	U	1	3	4		K	S	0	1	T	0	4				Includes Debris
633	U	1	3	5		K	S	0	1	T	0	4				Includes Debris
634	U	1	3	6		K	S	0	1	T	0	4				Includes Debris
635	U	1	3	7		K	S	0	1	T	0	4				Includes Debris
636	U	1	3	8		K	S	0	1	T	0	4				Includes Debris
637	U	1	4	0		K	S	0	1	T	0	4				Includes Debris
638	U	1	4	1		K	S	0	1	T	0	4				Includes Debris
639	U	1	4	2		K	S	0	1	T	0	4				Includes Debris
640	U	1	4	3		K	S	0	1	T	0	4				Includes Debris
641	U	1	4	4		K	S	0	1	T	0	4				Includes Debris
642	U	1	4	5		K	S	0	1	T	0	4				Includes Debris
643	U	1	4	6		K	S	0	1	T	0	4				Includes Debris
644	U	1	4	7		K	S	0	1	T	0	4				Includes Debris
645	U	1	4	8		K	S	0	1	T	0	4				Includes Debris
646	U	1	4	9		K	S	0	1	T	0	4				Includes Debris
647	U	1	5	0		K	S	0	1	T	0	4				Includes Debris
648	U	1	5	1		K	S	0	1	T	0	4				Includes Debris
649	U	1	5	2		K	S	0	1	T	0	4				Includes Debris
650	U	1	5	3		K	S	0	1	T	0	4				Includes Debris
651	U	1	5	4		K	S	0	1	T	0	4				Includes Debris
652	U	1	5	5		K	S	0	1	T	0	4				Includes Debris
653	U	1	5	6		K	S	0	1	T	0	4				Includes Debris

EPA/State ID Number	W	A	7	8	9	0	0	0	8	9	6	7

Continuation of Section XIV. Description of Dangerous Waste

Line Number	A. Dangerous Waste No. (enter code)				B. Estimated Annual Quantity of Waste	C. Unit of Measure (enter code)	D. Process									
							(1) Process Codes (enter)									(2) Process Description [If a code is not entered in D (1)]
654	U	1	5	7		K	S	0	1	T	0	4				Includes Debris
655	U	1	5	8		K	S	0	1	T	0	4				Includes Debris
656	U	1	5	9		K	S	0	1	T	0	4				Includes Debris
657	U	1	6	0		K	S	0	1	T	0	4				Includes Debris
658	U	1	6	1		K	S	0	1	T	0	4				Includes Debris
659	U	1	6	2		K	S	0	1	T	0	4				Includes Debris
660	U	1	6	3		K	S	0	1	T	0	4				Includes Debris
661	U	1	6	4		K	S	0	1	T	0	4				Includes Debris
662	U	1	6	5		K	S	0	1	T	0	4				Includes Debris
663	U	1	6	6		K	S	0	1	T	0	4				Includes Debris
664	U	1	6	7		K	S	0	1	T	0	4				Includes Debris
665	U	1	6	8		K	S	0	1	T	0	4				Includes Debris
666	U	1	6	9		K	S	0	1	T	0	4				Includes Debris
667	U	1	7	0		K	S	0	1	T	0	4				Includes Debris
668	U	1	7	1		K	S	0	1	T	0	4				Includes Debris
669	U	1	7	2		K	S	0	1	T	0	4				Includes Debris
670	U	1	7	3		K	S	0	1	T	0	4				Includes Debris
671	U	1	7	4		K	S	0	1	T	0	4				Includes Debris
672	U	1	7	6		K	S	0	1	T	0	4				Includes Debris
673	U	1	7	7		K	S	0	1	T	0	4				Includes Debris
674	U	1	7	8		K	S	0	1	T	0	4				Includes Debris
675	U	1	7	9		K	S	0	1	T	0	4				Includes Debris
676	U	1	8	0		K	S	0	1	T	0	4				Includes Debris
677	U	1	8	1		K	S	0	1	T	0	4				Includes Debris
678	U	1	8	2		K	S	0	1	T	0	4				Includes Debris
679	U	1	8	3		K	S	0	1	T	0	4				Includes Debris
680	U	1	8	4		K	S	0	1	T	0	4				Includes Debris
681	U	1	8	5		K	S	0	1	T	0	4				Includes Debris
682	U	1	8	6		K	S	0	1	T	0	4				Includes Debris
683	U	1	8	7		K	S	0	1	T	0	4				Includes Debris
684	U	1	8	8		K	S	0	1	T	0	4				Includes Debris
685	U	1	8	9		K	S	0	1	T	0	4				Includes Debris
686	U	1	9	0		K	S	0	1	T	0	4				Includes Debris
687	U	1	9	1		K	S	0	1	T	0	4				Includes Debris
688	U	1	9	2		K	S	0	1	T	0	4				Includes Debris

EPA/State ID Number	W	A	7	8	9	0	0	0	8	9	6	7

Continuation of Section XIV. Description of Dangerous Waste

Line Number	A. Dangerous Waste No. (enter code)				B. Estimated Annual Quantity of Waste	C. Unit of Measure (enter code)	D. Process									
							(1) Process Codes (enter)									(2) Process Description [If a code is not entered in D (1)]
689	U	1	9	3		K	S	0	1	T	0	4				Includes Debris
690	U	1	9	4		K	S	0	1	T	0	4				Includes Debris
691	U	1	9	6		K	S	0	1	T	0	4				Includes Debris
692	U	1	9	7		K	S	0	1	T	0	4				Includes Debris
693	U	2	0	0		K	S	0	1	T	0	4				Includes Debris
694	U	2	0	1		K	S	0	1	T	0	4				Includes Debris
695	U	2	0	2		K	S	0	1	T	0	4				Includes Debris
696	U	2	0	3		K	S	0	1	T	0	4				Includes Debris
697	U	2	0	4		K	S	0	1	T	0	4				Includes Debris
698	U	2	0	5		K	S	0	1	T	0	4				Includes Debris
699	U	2	0	6		K	S	0	1	T	0	4				Includes Debris
700	U	2	0	7		K	S	0	1	T	0	4				Includes Debris
701	U	2	0	8		K	S	0	1	T	0	4				Includes Debris
702	U	2	0	9		K	S	0	1	T	0	4				Includes Debris
703	U	2	1	0		K	S	0	1	T	0	4				Includes Debris
704	U	2	1	1		K	S	0	1	T	0	4				Includes Debris
705	U	2	1	3		K	S	0	1	T	0	4				Includes Debris
706	U	2	1	4		K	S	0	1	T	0	4				Includes Debris
707	U	2	1	5		K	S	0	1	T	0	4				Includes Debris
708	U	2	1	6		K	S	0	1	T	0	4				Includes Debris
709	U	2	1	7		K	S	0	1	T	0	4				Includes Debris
710	U	2	1	8		K	S	0	1	T	0	4				Includes Debris
711	U	2	1	9		K	S	0	1	T	0	4				Includes Debris
712	U	2	2	0		K	S	0	1	T	0	4				Includes Debris
713	U	2	2	1		K	S	0	1	T	0	4				Includes Debris
714	U	2	2	2		K	S	0	1	T	0	4				Includes Debris
715	U	2	2	3		K	S	0	1	T	0	4				Includes Debris
716	U	2	2	5		K	S	0	1	T	0	4				Includes Debris
717	U	2	2	6		K	S	0	1	T	0	4				Includes Debris
718	U	2	2	7		K	S	0	1	T	0	4				Includes Debris
719	U	2	2	8		K	S	0	1	T	0	4				Includes Debris
720	U	2	3	1		K	S	0	1	T	0	4				Includes Debris
721	U	2	3	2		K	S	0	1	T	0	4				Includes Debris
722	U	2	3	3		K	S	0	1	T	0	4				Includes Debris
723	U	2	3	4		K	S	0	1	T	0	4				Includes Debris

EPA/State ID Number	W	A	7	8	9	0	0	0	8	9	6	7

Continuation of Section XIV. Description of Dangerous Waste

Line Number	A. Dangerous Waste No. (enter code)				B. Estimated Annual Quantity of Waste	C. Unit of Measure (enter code)	D. Process									
							(1) Process Codes (enter)									(2) Process Description [If a code is not entered in D (1)]
724	U	2	3	5		K	S	0	1	T	0	4				Includes Debris
725	U	2	3	6		K	S	0	1	T	0	4				Includes Debris
726	U	2	3	7		K	S	0	1	T	0	4				Includes Debris
727	U	2	3	8		K	S	0	1	T	0	4				Includes Debris
728	U	2	3	9		K	S	0	1	T	0	4				Includes Debris
729	U	2	4	0		K	S	0	1	T	0	4				Includes Debris
730	U	2	4	3		K	S	0	1	T	0	4				Includes Debris
731	U	2	4	4		K	S	0	1	T	0	4				Includes Debris
732	U	2	4	6		K	S	0	1	T	0	4				Includes Debris
733	U	2	4	7		K	S	0	1	T	0	4				Includes Debris
734	U	2	4	8		K	S	0	1	T	0	4				Includes Debris
735	U	2	4	9		K	S	0	1	T	0	4				Includes Debris
736	U	2	7	1		K	S	0	1	T	0	4				Includes Debris
737	U	2	7	8		K	S	0	1	T	0	4				Includes Debris
738	U	2	7	9		K	S	0	1	T	0	4				Includes Debris
739	U	2	8	0		K	S	0	1	T	0	4				Includes Debris
740	U	3	2	8		K	S	0	1	T	0	4				Includes Debris
741	U	3	5	3		K	S	0	1	T	0	4				Includes Debris
742	U	3	5	9		K	S	0	1	T	0	4				Includes Debris
743	U	3	6	4		K	S	0	1	T	0	4				Includes Debris
744	U	3	6	7		K	S	0	1	T	0	4				Includes Debris
745	U	3	7	2		K	S	0	1	T	0	4				Includes Debris
746	U	3	7	3		K	S	0	1	T	0	4				Includes Debris
747	U	3	7	5		K	S	0	1	T	0	4				Includes Debris
748	U	3	8	1		K	S	0	1	T	0	4				Includes Debris
749	U	3	8	2		K	S	0	1	T	0	4				Includes Debris
750	U	3	8	3		K	S	0	1	T	0	4				Includes Debris
751	U	3	8	4		K	S	0	1	T	0	4				Includes Debris
752	U	3	8	5		K	S	0	1	T	0	4				Includes Debris
753	U	3	8	6		K	S	0	1	T	0	4				Includes Debris
754	U	3	8	7		K	S	0	1	T	0	4				Includes Debris
755	U	3	8	9		K	S	0	1	T	0	4				Includes Debris
756	U	3	9	4		K	S	0	1	T	0	4				Includes Debris
757	U	3	9	5		K	S	0	1	T	0	4				Includes Debris
758	U	4	0	1		K	S	0	1	T	0	4				Includes Debris

EPA/State ID Number	W	A	7	8	9	0	0	0	8	9	6	7

Continuation of Section XIV. Description of Dangerous Waste

Line Number	A. Dangerous Waste No. (enter code)				B. Estimated Annual Quantity of Waste	C. Unit of Measure (enter code)	D. Process									
							(1) Process Codes (enter)									(2) Process Description [If a code is not entered in D (1)]
759	U	4	0	2		K	S	0	1	T	0	4				Includes Debris
760	U	4	0	3		K	S	0	1	T	0	4				Includes Debris
761	U	4	0	4		K	S	0	1	T	0	4				Includes Debris
762	U	4	0	7		K	S	0	1	T	0	4				Includes Debris
763	U	4	0	9		K	S	0	1	T	0	4				Includes Debris
764	U	4	1	0		K	S	0	1	T	0	4				Includes Debris
765	U	4	1	1		K	S	0	1	T	0	4				Includes Debris
766	P	0	0	1		K	S	0	1	T	0	4				Includes Debris
767	P	0	0	2		K	S	0	1	T	0	4				Includes Debris
768	P	0	0	3		K	S	0	1	T	0	4				Includes Debris
769	P	0	0	4		K	S	0	1	T	0	4				Includes Debris
770	P	0	0	5		K	S	0	1	T	0	4				Includes Debris
771	P	0	0	6		K	S	0	1	T	0	4				Includes Debris
772	P	0	0	7		K	S	0	1	T	0	4				Includes Debris
773	P	0	0	8		K	S	0	1	T	0	4				Includes Debris
774	P	0	0	9		K	S	0	1	T	0	4				Includes Debris
775	P	0	1	0		K	S	0	1	T	0	4				Includes Debris
776	P	0	1	1		K	S	0	1	T	0	4				Includes Debris
777	P	0	1	2		K	S	0	1	T	0	4				Includes Debris
778	P	0	1	3		K	S	0	1	T	0	4				Includes Debris
779	P	0	1	4		K	S	0	1	T	0	4				Includes Debris
780	P	0	1	5		K	S	0	1	T	0	4				Includes Debris
781	P	0	1	6		K	S	0	1	T	0	4				Includes Debris
782	P	0	1	7		K	S	0	1	T	0	4				Includes Debris
783	P	0	1	8		K	S	0	1	T	0	4				Includes Debris
784	P	0	2	0		K	S	0	1	T	0	4				Includes Debris
785	P	0	2	1		K	S	0	1	T	0	4				Includes Debris
786	P	0	2	2		K	S	0	1	T	0	4				Includes Debris
787	P	0	2	3		K	S	0	1	T	0	4				Includes Debris
788	P	0	2	4		K	S	0	1	T	0	4				Includes Debris
789	P	0	2	6		K	S	0	1	T	0	4				Includes Debris
790	P	0	2	7		K	S	0	1	T	0	4				Includes Debris
791	P	0	2	8		K	S	0	1	T	0	4				Includes Debris
792	P	0	2	9		K	S	0	1	T	0	4				Includes Debris
793	P	0	3	0		K	S	0	1	T	0	4				Includes Debris

EPA/State ID Number	W	A	7	8	9	0	0	0	8	9	6	7

Continuation of Section XIV. Description of Dangerous Waste

Line Number	A. Dangerous Waste No. (enter code)				B. Estimated Annual Quantity of Waste	C. Unit of Measure (enter code)	D. Process									
							(1) Process Codes (enter)									(2) Process Description [If a code is not entered in D (1)]
794	P	0	3	1		K	S	0	1	T	0	4				Includes Debris
795	P	0	3	3		K	S	0	1	T	0	4				Includes Debris
796	P	0	3	4		K	S	0	1	T	0	4				Includes Debris
797	P	0	3	6		K	S	0	1	T	0	4				Includes Debris
798	P	0	3	7		K	S	0	1	T	0	4				Includes Debris
799	P	0	3	8		K	S	0	1	T	0	4				Includes Debris
800	P	0	3	9		K	S	0	1	T	0	4				Includes Debris
801	P	0	4	0		K	S	0	1	T	0	4				Includes Debris
802	P	0	4	1		K	S	0	1	T	0	4				Includes Debris
803	P	0	4	2		K	S	0	1	T	0	4				Includes Debris
804	P	0	4	3		K	S	0	1	T	0	4				Includes Debris
805	P	0	4	4		K	S	0	1	T	0	4				Includes Debris
806	P	0	4	5		K	S	0	1	T	0	4				Includes Debris
807	P	0	4	6		K	S	0	1	T	0	4				Includes Debris
808	P	0	4	7		K	S	0	1	T	0	4				Includes Debris
809	P	0	4	8		K	S	0	1	T	0	4				Includes Debris
810	P	0	4	9		K	S	0	1	T	0	4				Includes Debris
811	P	0	5	0		K	S	0	1	T	0	4				Includes Debris
812	P	0	5	1		K	S	0	1	T	0	4				Includes Debris
813	P	0	5	4		K	S	0	1	T	0	4				Includes Debris
814	P	0	5	6		K	S	0	1	T	0	4				Includes Debris
815	P	0	5	7		K	S	0	1	T	0	4				Includes Debris
816	P	0	5	8		K	S	0	1	T	0	4				Includes Debris
817	P	0	5	9		K	S	0	1	T	0	4				Includes Debris
818	P	0	6	0		K	S	0	1	T	0	4				Includes Debris
819	P	0	6	2		K	S	0	1	T	0	4				Includes Debris
820	P	0	6	3		K	S	0	1	T	0	4				Includes Debris
821	P	0	6	4		K	S	0	1	T	0	4				Includes Debris
822	P	0	6	5		K	S	0	1	T	0	4				Includes Debris
823	P	0	6	6		K	S	0	1	T	0	4				Includes Debris
824	P	0	6	7		K	S	0	1	T	0	4				Includes Debris
825	P	0	6	8		K	S	0	1	T	0	4				Includes Debris
826	P	0	6	9		K	S	0	1	T	0	4				Includes Debris
827	P	0	7	0		K	S	0	1	T	0	4				Includes Debris
828	P	0	7	1		K	S	0	1	T	0	4				Includes Debris

EPA/State ID Number	W	A	7	8	9	0	0	0	8	9	6	7

Continuation of Section XIV. Description of Dangerous Waste

Line Number	A. Dangerous Waste No. (enter code)				B. Estimated Annual Quantity of Waste	C. Unit of Measure (enter code)	D. Process									
							(1) Process Codes (enter)									(2) Process Description [If a code is not entered in D (1)]
829	P	0	7	2		K	S	0	1	T	0	4				Includes Debris
830	P	0	7	3		K	S	0	1	T	0	4				Includes Debris
831	P	0	7	4		K	S	0	1	T	0	4				Includes Debris
832	P	0	7	5		K	S	0	1	T	0	4				Includes Debris
833	P	0	7	6		K	S	0	1	T	0	4				Includes Debris
834	P	0	7	7		K	S	0	1	T	0	4				Includes Debris
835	P	0	7	8		K	S	0	1	T	0	4				Includes Debris
836	P	0	8	1		K	S	0	1	T	0	4				Includes Debris
837	P	0	8	2		K	S	0	1	T	0	4				Includes Debris
838	P	0	8	4		K	S	0	1	T	0	4				Includes Debris
839	P	0	8	5		K	S	0	1	T	0	4				Includes Debris
840	P	0	8	7		K	S	0	1	T	0	4				Includes Debris
841	P	0	8	8		K	S	0	1	T	0	4				Includes Debris
842	P	0	8	9		K	S	0	1	T	0	4				Includes Debris
843	P	0	9	2		K	S	0	1	T	0	4				Includes Debris
844	P	0	9	3		K	S	0	1	T	0	4				Includes Debris
845	P	0	9	4		K	S	0	1	T	0	4				Includes Debris
846	P	0	9	5		K	S	0	1	T	0	4				Includes Debris
847	P	0	9	6		K	S	0	1	T	0	4				Includes Debris
848	P	0	9	7		K	S	0	1	T	0	4				Includes Debris
849	P	0	9	8		K	S	0	1	T	0	4				Includes Debris
850	P	0	9	9		K	S	0	1	T	0	4				Includes Debris
851	P	1	0	1		K	S	0	1	T	0	4				Includes Debris
852	P	1	0	2		K	S	0	1	T	0	4				Includes Debris
853	P	1	0	3		K	S	0	1	T	0	4				Includes Debris
854	P	1	0	4		K	S	0	1	T	0	4				Includes Debris
855	P	1	0	5		K	S	0	1	T	0	4				Includes Debris
856	P	1	0	6		K	S	0	1	T	0	4				Includes Debris
857	P	1	0	8		K	S	0	1	T	0	4				Includes Debris
858	P	1	0	9		K	S	0	1	T	0	4				Includes Debris
859	P	1	1	0		K	S	0	1	T	0	4				Includes Debris
860	P	1	1	1		K	S	0	1	T	0	4				Includes Debris
861	P	1	1	2		K	S	0	1	T	0	4				Includes Debris
862	P	1	1	3		K	S	0	1	T	0	4				Includes Debris
863	P	1	1	4		K	S	0	1	T	0	4				Includes Debris

EPA/State ID Number	W	A	7	8	9	0	0	0	8	9	6	7

Continuation of Section XIV. Description of Dangerous Waste

Line Number	A. Dangerous Waste No. (enter code)				B. Estimated Annual Quantity of Waste	C. Unit of Measure (enter code)	D. Process									
							(1) Process Codes (enter)									(2) Process Description [If a code is not entered in D (1)]
864	P	1	1	5		K	S	0	1	T	0	4				Includes Debris
865	P	1	1	6		K	S	0	1	T	0	4				Includes Debris
866	P	1	1	8		K	S	0	1	T	0	4				Includes Debris
867	P	1	1	9		K	S	0	1	T	0	4				Includes Debris
868	P	1	2	0		K	S	0	1	T	0	4				Includes Debris
869	P	1	2	1		K	S	0	1	T	0	4				Includes Debris
870	P	1	2	2		K	S	0	1	T	0	4				Includes Debris
871	P	1	2	3		K	S	0	1	T	0	4				Includes Debris
872	P	1	2	7		K	S	0	1	T	0	4				Includes Debris
873	P	1	2	8		K	S	0	1	T	0	4				Includes Debris
874	P	1	8	5		K	S	0	1	T	0	4				Includes Debris
875	P	1	8	8		K	S	0	1	T	0	4				Includes Debris
876	P	1	8	9		K	S	0	1	T	0	4				Includes Debris
877	P	1	9	0		K	S	0	1	T	0	4				Includes Debris
878	P	1	9	1		K	S	0	1	T	0	4				Includes Debris
879	P	1	9	2		K	S	0	1	T	0	4				Includes Debris
880	P	1	9	4		K	S	0	1	T	0	4				Includes Debris
881	P	1	9	6		K	S	0	1	T	0	4				Includes Debris
882	P	1	9	7		K	S	0	1	T	0	4				Includes Debris
883	P	1	9	8		K	S	0	1	T	0	4				Includes Debris
884	P	1	9	9		K	S	0	1	T	0	4				Includes Debris
885	P	2	0	1		K	S	0	1	T	0	4				Includes Debris
886	P	2	0	2		K	S	0	1	T	0	4				Includes Debris
887	P	2	0	3		K	S	0	1	T	0	4				Includes Debris
888	P	2	0	4		K	S	0	1	T	0	4				Includes Debris
889	P	2	0	5		K	S	0	1	T	0	4				Includes Debris
890																
891																
892																
893																
894																
895																
896																
897																

XV. Map

Attach to this application a topographic map of the area extending to at least one (1) mile beyond property boundaries. The map must show the outline of the facility; the location of each of its existing and proposed intake and discharge structures; each of its dangerous waste treatment, storage, recycling, or disposal units; and each well where fluids are injected underground. Include all springs, rivers, and other surface water bodies in this map area, plus drinking water wells listed in public records or otherwise known to the applicant within ¼ mile of the facility property boundary. The instructions provide additional information on meeting these requirements.

Topographic map is located in the Ecology Library

XVI. Facility Drawing

All existing facilities must include a scale drawing of the facility (refer to Instructions for more detail).

XVII. Photographs

All existing facilities must include photographs (aerial or ground-level) that clearly delineate all existing structures; existing storage, treatment, recycling, and disposal areas; and sites of future storage, treatment, recycling, or disposal areas (refer to Instructions for more detail).

XVIII. Certifications

I certify under penalty of law that this document and all attachments were prepared under my direction or supervision in accordance with a system designed to assure that qualified personnel properly gather and evaluate the information submitted. Based on my inquiry of the person or persons who manage the system, or those persons directly responsible for gathering the information, the information submitted is, to the best of my knowledge and belief, true, accurate, and complete. I am aware that there are significant penalties for submitting false information, including the possibility of fine and imprisonment for knowing violations.

Operator Name and Official Title (type or print) David A. Brockman, Manager U.S. Department of Energy Richland Operations Office	**Signature**	**Date Signed** 9/19/08
Co-Operator* Name and Official Title (type or print) John G. Lehew, III President and Chief Executive Officer CH2M HILL Plateau Remediation Company	**Signature**	**Date Signed** 9/2/08
Co-Operator – Address and Telephone Number* P.O. Box 1600 Richland, WA 99352 (509) 376-0556		
Facility-Property Owner Name and Official Title (type or print) David A. Brockman, Manager U.S. Department of Energy Richland Operations Office	**Signature**	**Date Signed** 9/19/08

Comments
In Section VII. Facility Operator Information, there is no change to DOE as the Facility Owner/Operator; only a change in Co-Operator*. The change in Co-Operator* will be effective October 1, 2008.

Low-Level Burial Grounds



Lined Mixed Waste Trench, 218-W-5/200 West Area

98030102-22CN
Photo Taken 1998

Reactor Compartment, Trench 94

99110141-03CN
Photo Taken 1999

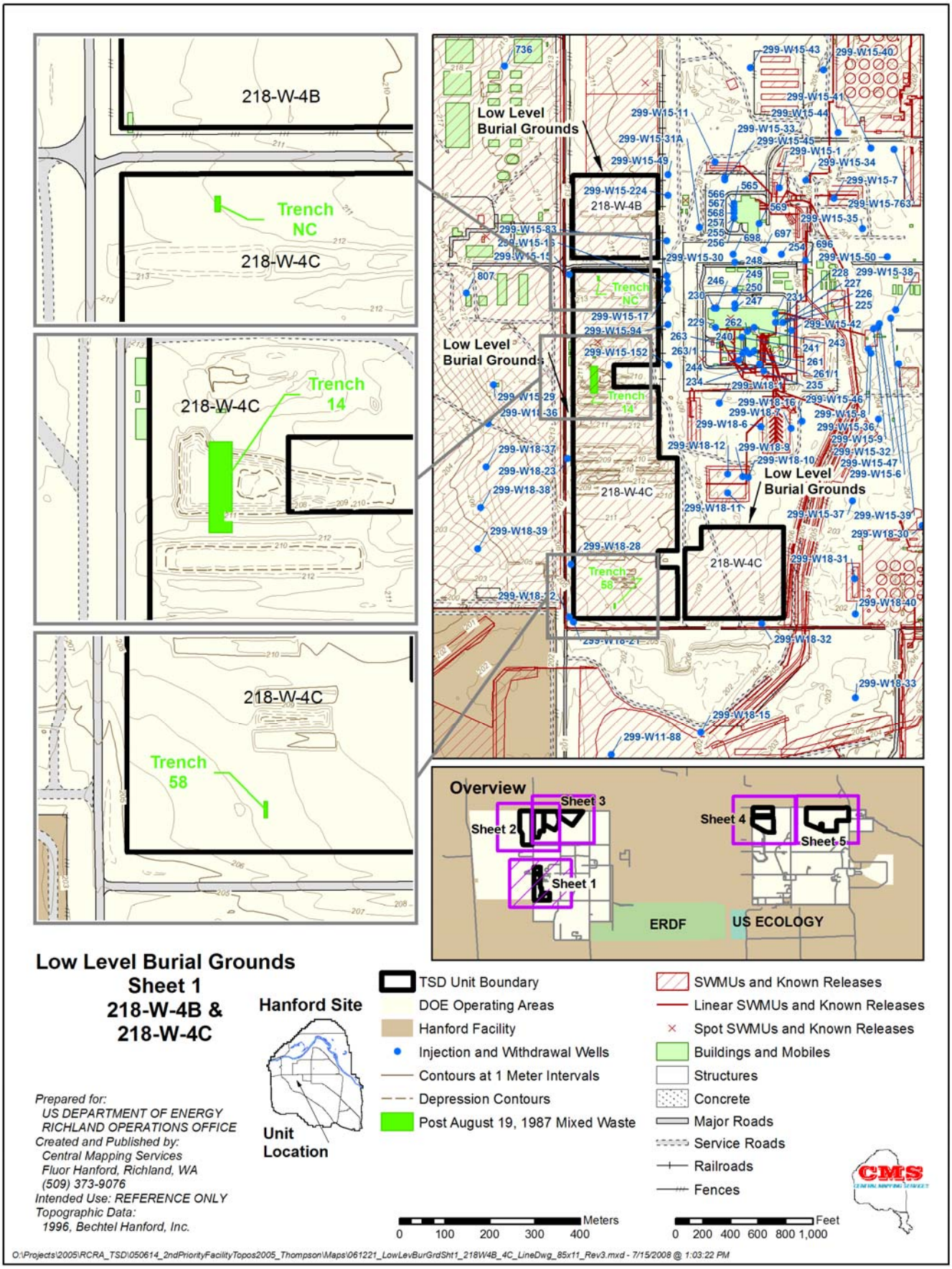
218-W-4B
Trench NC
218-W-4C
Trench 14
218-W-4C
218-W-4C
Trench 58
Low Level Burial Grounds
Low Level Burial Grounds
Low Level Burial Grounds
218-W-4B
218-W-4C
218-W-4C
Overview
Sheet 1
Sheet 2
Sheet 3
Sheet 4
Sheet 5
ERDF
US ECOLOGY
Low Level Burial Grounds
Sheet 1
218-W-4B &
218-W-4C
Hanford Site
Unit Location
Prepared for:
US DEPARTMENT OF ENERGY
RICHLAND OPERATIONS OFFICE
Created and Published by:
Central Mapping Services
Fluor Hanford, Richland, WA
(509) 373-9076
Intended Use: REFERENCE ONLY
Topographic Data:
1996, Bechtel Hanford, Inc.
TSD Unit Boundary
DOE Operating Areas
Hanford Facility
Injection and Withdrawal Wells
Contours at 1 Meter Intervals
Depression Contours
Post August 19, 1987 Mixed Waste
SWMUs and Known Releases
Linear SWMUs and Known Releases
Spot SWMUs and Known Releases
Buildings and Mobiles
Structures
Concrete
Major Roads
Service Roads
Railroads
Fences
Meters
0 100 200 300 400
Feet
0 200 400 600 800 1,000
CMS
O:\Projects\2005\RCRA_TSD\050614_2ndPriorityFacilityTopos2005_Thompson\Maps\061221_LowLevBurGrdSht1_218W4B_4C_LineDwg_85x11_Rev3.mxd - 7/15/2008 @ 1:03:22 PM

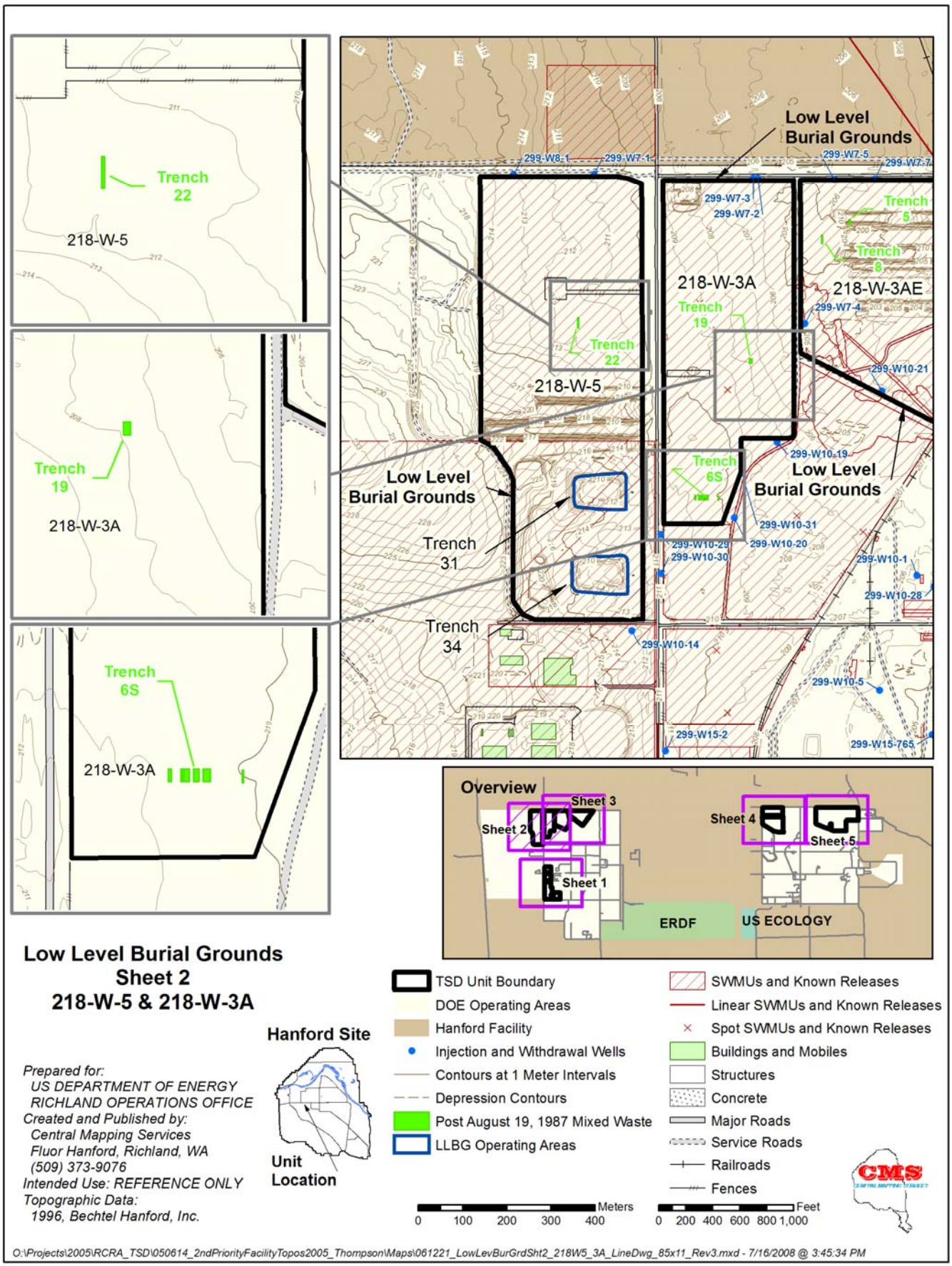
Trench 22
218-W-5
Trench 19
218-W-3A
Trench 6S
218-W-3A
Low Level Burial Grounds
Trench 22
218-W-5
218-W-3A
Trench 19
218-W-3AE
Trench 5
Trench 8
Trench 6S
Low Level Burial Grounds
Low Level Burial Grounds
Trench 31
Trench 34
299-W8-1
299-W7-1
299-W7-5
299-W7-7
299-W7-3
299-W7-2
299-W7-4
299-W10-21
299-W10-19
299-W10-31
299-W10-29
299-W10-30
299-W10-20
299-W10-1
299-W10-28
299-W10-14
299-W10-5
299-W15-2
299-W15-765
Overview
Sheet 1
Sheet 2
Sheet 3
Sheet 4
Sheet 5
ERDF
US ECOLOGY
Low Level Burial Grounds
Sheet 2
218-W-5 & 218-W-3A
Hanford Site
Unit Location
Prepared for:
US DEPARTMENT OF ENERGY
RICHLAND OPERATIONS OFFICE
Created and Published by:
Central Mapping Services
Fluor Hanford, Richland, WA
(509) 373-9076
Intended Use: REFERENCE ONLY
Topographic Data:
1996, Bechtel Hanford, Inc.
TSD Unit Boundary
DOE Operating Areas
Hanford Facility
Injection and Withdrawal Wells
Contours at 1 Meter Intervals
Depression Contours
Post August 19, 1987 Mixed Waste
LLBG Operating Areas
SWMUs and Known Releases
Linear SWMUs and Known Releases
Spot SWMUs and Known Releases
Buildings and Mobiles
Structures
Concrete
Major Roads
Service Roads
Railroads
Fences
Meters
0 100 200 300 400
Feet
0 200 400 600 800 1,000
CMS
O:\Projects\2005\RCRA_TSD\050614_2ndPriorityFacilityTopos2005_Thompson\Maps\061221_LowLevBurGrdSht2_218W5_3A_LineDwg_85x11_Rev3.mxd - 7/16/2008 @ 3:45:34 PM

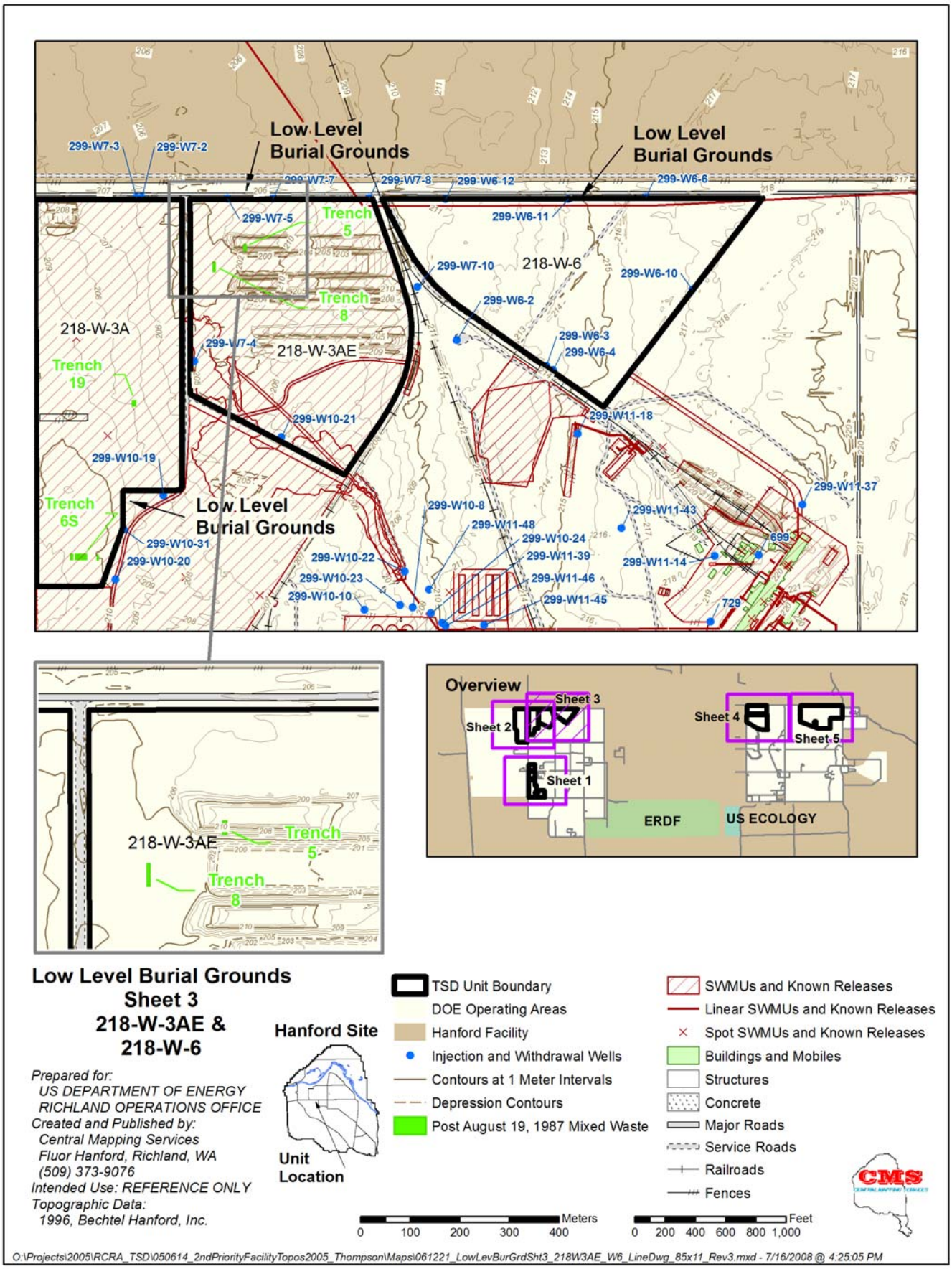
Low Level Burial Grounds
Low Level Burial Grounds
Low Level Burial Grounds
218-W-6
218-W-3A
218-W-3AE
Trench 5
Trench 8
Trench 19
Trench 6S
299-W7-3
299-W7-2
299-W7-7
299-W7-8
299-W6-12
299-W6-6
299-W6-11
299-W7-5
299-W7-10
299-W6-10
299-W6-2
299-W6-3
299-W6-4
299-W7-4
299-W10-21
299-W11-18
299-W10-19
299-W11-37
299-W10-8
299-W11-48
299-W11-43
299-W10-24
299-W11-39
299-W11-14
299-W10-31
299-W10-20
299-W10-22
299-W10-23
299-W10-10
299-W11-46
299-W11-45
699
729
Overview
Sheet 1
Sheet 2
Sheet 3
Sheet 4
Sheet 5
ERDF
US ECOLOGY
Low Level Burial Grounds
Sheet 3
218-W-3AE &
218-W-6
Prepared for:
US DEPARTMENT OF ENERGY
RICHLAND OPERATIONS OFFICE
Created and Published by:
Central Mapping Services
Fluor Hanford, Richland, WA
(509) 373-9076
Intended Use: REFERENCE ONLY
Topographic Data:
1996, Bechtel Hanford, Inc.
Hanford Site
Unit Location
TSD Unit Boundary
DOE Operating Areas
Hanford Facility
Injection and Withdrawal Wells
Contours at 1 Meter Intervals
Depression Contours
Post August 19, 1987 Mixed Waste
SWMUs and Known Releases
Linear SWMUs and Known Releases
Spot SWMUs and Known Releases
Buildings and Mobiles
Structures
Concrete
Major Roads
Service Roads
Railroads
Fences
Meters
0 100 200 300 400
Feet
0 200 400 600 800 1,000
CMS
O:\Projects\2005\RCRA_TSD\050614_2ndPriorityFacilityTopos2005_Thompson\Maps\061221_LowLevBurGrdSht3_218W3AE_W6_LineDwg_85x11_Rev3.mxd - 7/16/2008 @ 4:25:05 PM

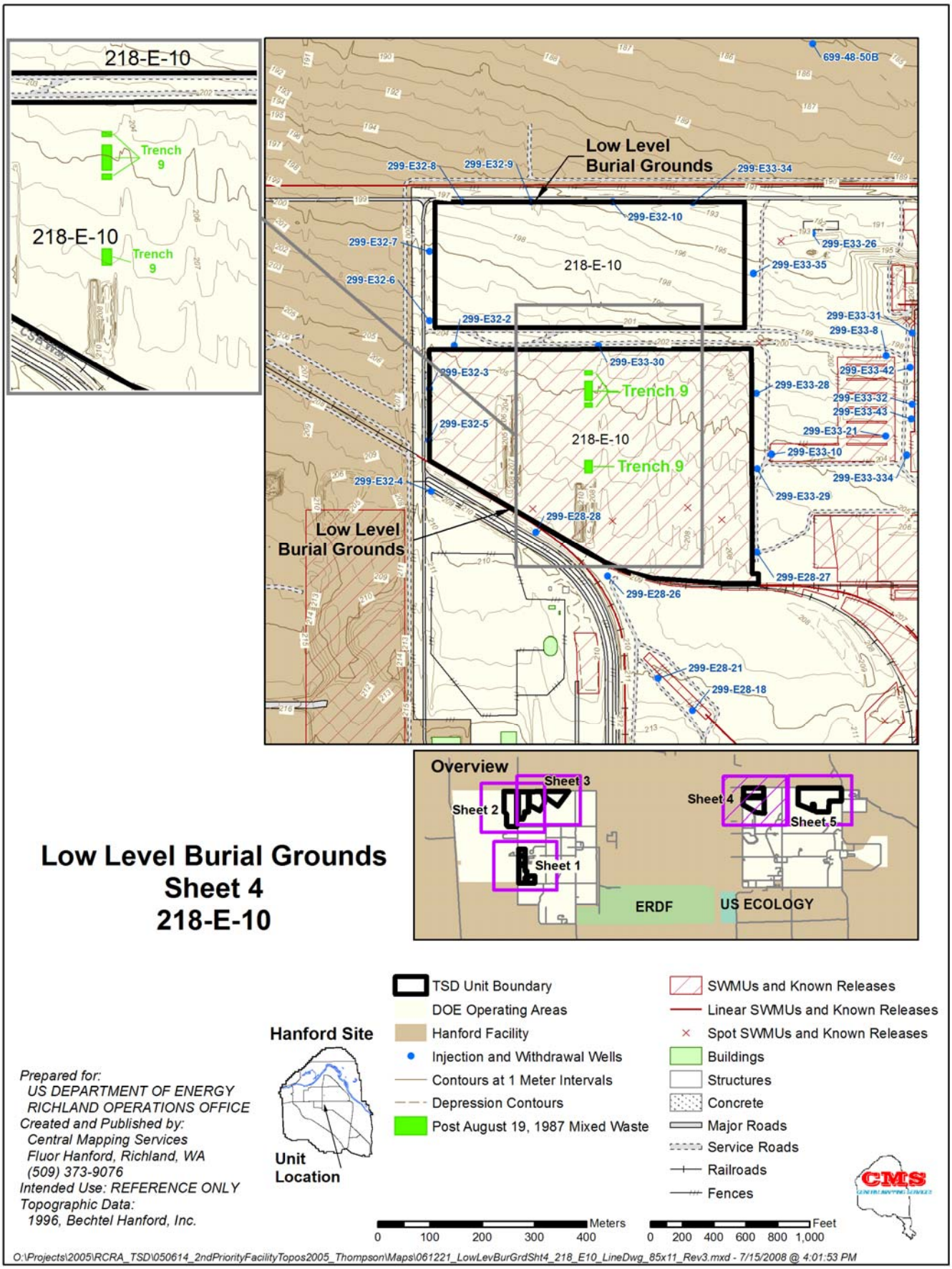
218-E-10
Trench 9
218-E-10
Trench 9
Low Level Burial Grounds
218-E-10
Trench 9
218-E-10
Trench 9
Low Level Burial Grounds
699-48-50B
299-E32-8
299-E32-9
299-E33-34
299-E32-10
299-E32-7
299-E33-26
299-E33-35
299-E32-6
299-E32-2
299-E33-31
299-E33-8
299-E33-30
299-E32-3
299-E33-42
299-E33-28
299-E33-32
299-E33-43
299-E32-5
299-E33-21
299-E33-10
299-E33-334
299-E32-4
299-E33-29
299-E28-28
299-E28-27
299-E28-26
299-E28-21
299-E28-18
Overview
Sheet 1
Sheet 2
Sheet 3
Sheet 4
Sheet 5
ERDF
US ECOLOGY
Low Level Burial Grounds
Sheet 4
218-E-10
Hanford Site
Unit Location
TSD Unit Boundary
DOE Operating Areas
Hanford Facility
Injection and Withdrawal Wells
Contours at 1 Meter Intervals
Depression Contours
Post August 19, 1987 Mixed Waste
SWMUs and Known Releases
Linear SWMUs and Known Releases
Spot SWMUs and Known Releases
Buildings
Structures
Concrete
Major Roads
Service Roads
Railroads
Fences
Prepared for:
US DEPARTMENT OF ENERGY
RICHLAND OPERATIONS OFFICE
Created and Published by:
Central Mapping Services
Fluor Hanford, Richland, WA
(509) 373-9076
Intended Use: REFERENCE ONLY
Topographic Data:
1996, Bechtel Hanford, Inc.
Meters
0 100 200 300 400
Feet
0 200 400 600 800 1,000
CMS
O:\Projects\2005\RCRA_TSD\050614_2ndPriorityFacilityTopos2005_Thompson\Maps\061221_LowLevBurGrdSht4_218_E10_LineDwg_85x11_Rev3.mxd - 7/15/2008 @ 4:01:53 PM

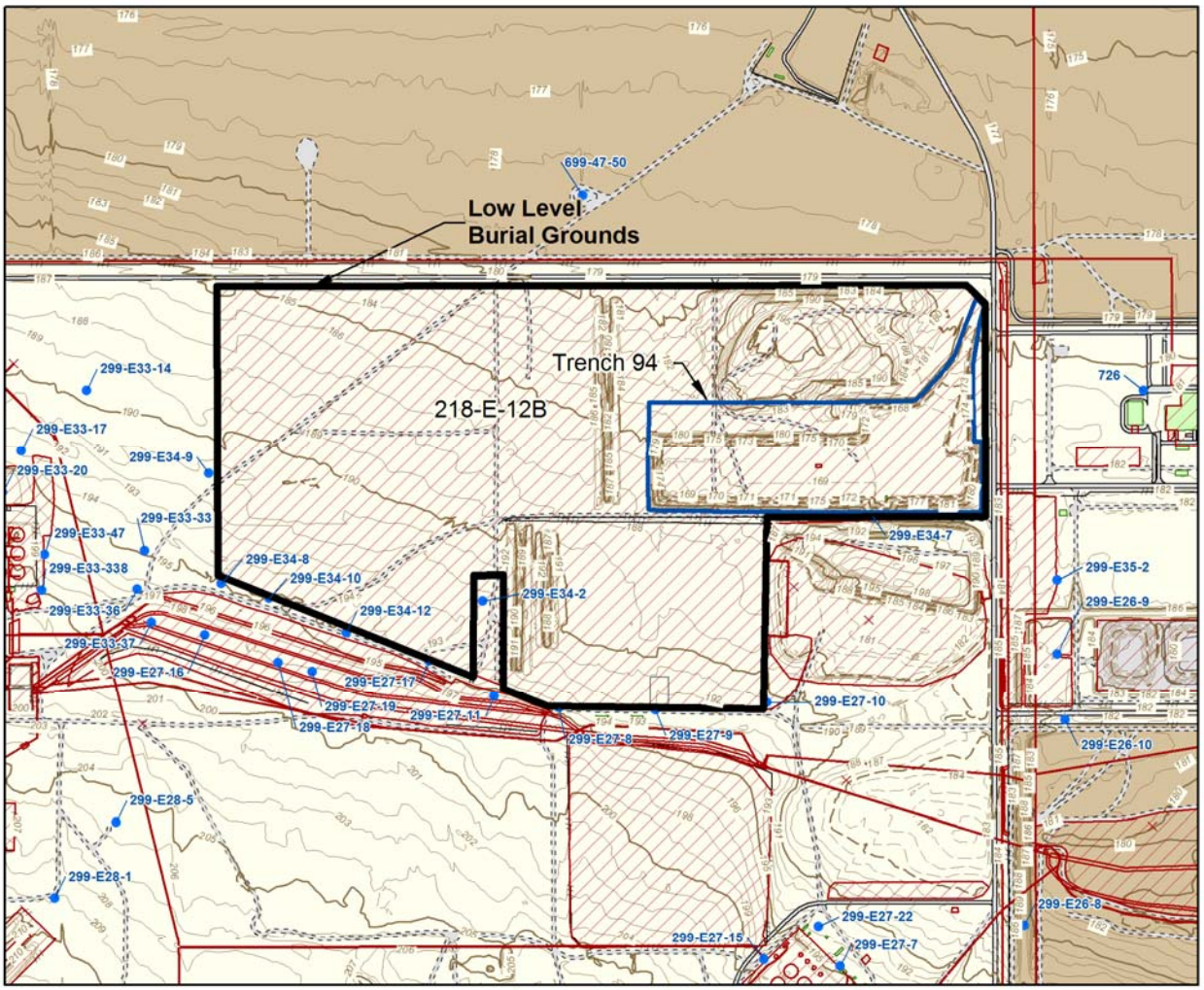

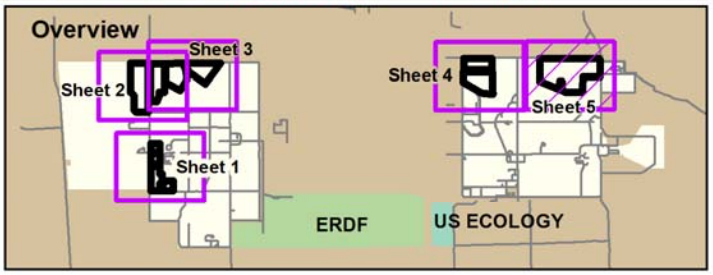

Low Level Burial Grounds
Sheet 5
218-E-12B

TSD Unit Boundary
DOE Operating Areas
Hanford Facility
Injection and Withdrawal Wells
Contours at 1 Meter Intervals
Depression Contours
LLBG Operating Areas

SWMUs and Known Releases
Linear SWMUs and Known Releases
Spot SWMUs and Known Releases
Buildings
Structures
Concrete
Major Roads
Service Roads
Railroads
Fences

Hanford Site

Unit Location

Prepared for:
US DEPARTMENT OF ENERGY
RICHLAND OPERATIONS OFFICE
Created and Published by:
Central Mapping Services
Fluor Hanford, Richland, WA
(509) 373-9076
Intended Use: REFERENCE ONLY
Topographic Data:
1996, Bechtel Hanford, Inc.

Meters 0 100 200 300 400
Feet 0 200 400 600 800 1,000

O:\Projects\2005\RCRA_TSD\050614_2ndPriorityFacilityTopos2005_Thompson\Maps\061221_LowLevBurGrdSht5_218_E12B_LineDwg_85x11_Rev4.mxd - 7/15/2008 @ 3:10:44 PM