RIMG0023.JPG

Attributes	
File Name	RIMG0023.JPG
Title	3M Cordova
Subject	CWA Inspection Photos
Description	Wastewater treatment plant (WWTP) lift station 63 nickel fluoride (Ni/F) equalization (EQ) tank 2
Photographer	Daren Vanlerberghe
Date/Time	12/5/2018 9:47:07 AM
Latitude	N 41° 45' 17.66"
Longitude	W 90° 17' 28.00"
Photo Direction	74° ENE

RIMG0024.JPG

Attributes	
File Name	RIMG0024.JPG
Title	3M Cordova
Subject	CWA Inspection Photos
Description	WWTP Ni/F rapid mix 1
Photographer	Daren Vanlerberghe
Date/Time	12/5/2018 9:59:39 AM
Latitude	N 41° 45' 19.21"
Longitude	W 90° 17' 28.63"
Photo Direction	78° ENE

RIMG0025.JPG

Attributes	
File Name	RIMG0025.JPG
Title	3M Cordova
Subject	CWA Inspection Photos
Description	WWTP Ni/F rapid mix 2
Photographer	Daren Vanlerberghe
Date/Time	12/5/2018 9:59:57 AM
Latitude	N 41° 45' 19.21"
Longitude	W 90° 17' 28.63"
Photo Direction	85° E

RIMG0026.JPG

Attributes	
File Name	RIMG0026.JPG
Title	3M Cordova
Subject	CWA Inspection Photos
Description	WWTP Ni/F clarifier
Photographer	Daren Vanlerberghe
Date/Time	12/5/2018 10:00:15 AM
Latitude	N 41° 45' 19.21"
Longitude	W 90° 17' 28.63"
Photo Direction	71° ENE

RIMG0027.JPG

Attributes	
File Name	RIMG0027.JPG
Title	3M Cordova
Subject	CWA Inspection Photos
Description	WWTP Ni/F sludge holding tank
Photographer	Daren Vanlerberghe
Date/Time	12/5/2018 10:04:24 AM
Latitude	N 41° 45' 18.01"
Longitude	W 90° 17' 28.55"
Photo Direction	79° E

RIMG0028.JPG

Attributes	
File Name	RIMG0028.JPG
Title	3M Cordova
Subject	CWA Inspection Photos
Description	Mag settler
Photographer	Daren Vanlerberghe
Date/Time	12/5/2018 10:08:25 AM
Latitude	N 41° 45' 18.01"
Longitude	W 90° 17' 28.55"
Photo Direction	90° E

RIMG0029.JPG

Attributes	
File Name	RIMG0029.JPG
Title	3M Cordova
Subject	CWA Inspection Photos
Description	6-inch flume, pre-primary, primary settler at WWTP
Photographer	Daren Vanlerberghe
Date/Time	12/5/2018 10:16:16 AM
Latitude	N 41° 45' 18.01"
Longitude	W 90° 17' 28.55"
Photo Direction	73° ENE

RIMG0030.JPG

Attributes	
File Name	RIMG0030.JPG
Title	3M Cordova
Subject	CWA Inspection Photos
Description	WWTP equalization tank 2 on left, equalization tank 1 on right
Photographer	Daren Vanlerberghe
Date/Time	12/5/2018 10:23:22 AM
Latitude	N 41° 45' 20.36"
Longitude	W 90° 17' 25.36"
Photo Direction	89° E

RIMG0031.JPG

Attributes	
File Name	RIMG0031.JPG
Title	3M Cordova
Subject	CWA Inspection Photos
Description	WWTP east aeration basin
Photographer	Daren Vanlerberghe
Date/Time	12/5/2018 10:25:40 AM
Latitude	N 41° 45' 20.31"
Longitude	W 90° 17' 25.42"
Photo Direction	69° ENE

RIMG0032.JPG

Attributes	
File Name	RIMG0032.JPG
Title	3M Cordova
Subject	CWA Inspection Photos
Description	WWTP aerobic digester
Photographer	Daren Vanlerberghe
Date/Time	12/5/2018 10:28:42 AM
Latitude	N 41° 45' 20.31"
Longitude	W 90° 17' 25.42"
Photo Direction	79° E

RIMG0033.JPG

Attributes	
File Name	RIMG0033.JPG
Title	3M Cordova
Subject	CWA Inspection Photos
Description	WWTP final clarifier
Photographer	Daren Vanlerberghe
Date/Time	12/5/2018 10:33:07 AM
Latitude	N 41° 45' 21.16"
Longitude	W 90° 17' 24.71"
Photo Direction	69° ENE

RIMG0034.JPG

Attributes	
File Name	RIMG0034.JPG
Title	3M Cordova
Subject	CWA Inspection Photos
Description	WWTP final settler
Photographer	Daren Vanlerberghe
Date/Time	12/5/2018 10:38:50 AM
Latitude	N 41° 45' 19.98"
Longitude	W 90° 17' 26.77"
Photo Direction	71° ENE

RIMG0035.JPG

Attributes	
File Name	RIMG0035.JPG
Title	3M Cordova
Subject	CWA Inspection Photos
Description	WWTP pond #2
Photographer	Daren Vanlerberghe
Date/Time	12/5/2018 11:07:03 AM
Latitude	N 41° 45' 14.24"
Longitude	W 90° 17' 30.72"
Photo Direction	79° ENE

RIMG0036.JPG

Attributes	
File Name	RIMG0036.JPG
Title	3M Cordova
Subject	CWA Inspection Photos
Description	WWTP pond #3
Photographer	Daren Vanlerberghe
Date/Time	12/5/2018 11:07:26 AM
Latitude	N 41° 45' 14.24"
Longitude	W 90° 17' 30.72"
Photo Direction	73° ENE

RIMG0037.JPG



Attributes	
File Name	RIMG0037.JPG
Title	3M Cordova
Subject	CWA Inspection Photos
Description	A01 outfall - pond #3 V-notch weir and sample tubing from submersible pump
Photographer	Daren Vanlerberghe
Date/Time	12/5/2018 11:14:20 AM
Latitude	N 41° 45' 15.95"
Longitude	W 90° 17' 29.97"
Photo Direction	110° ESE

RIMG0038.JPG

Attributes	
File Name	RIMG0038.JPG
Title	3M Cordova
Subject	CWA Inspection Photos
Description	DTR shack - outfall A01 and outfall 001 (DTR) sample location, sample tubing for A01 discharge on left into sample collection sink
Photographer	Daren Vanlerberghe
Date/Time	12/5/2018 11:21:28 AM
Latitude	N 41° 45' 15.95"
Longitude	W 90° 17' 29.97"
Photo Direction	79° ENE

RIMG0039.JPG

Attributes	
File Name	RIMG0039.JPG
Title	3M Cordova
Subject	CWA Inspection Photos
Description	DTR shack - outfall 001 (DTR) sample collection point on left, outfall A01 sample collection point on right
Photographer	Daren Vanlerberghe
Date/Time	12/5/2018 11:22:01 AM
Latitude	N 41° 45' 15.95"
Longitude	W 90° 17' 29.97"
Photo Direction	82° E

RIMG0040.JPG

Attributes	
File Name	RIMG0040.JPG
Title	3M Cordova
Subject	CWA Inspection Photos
Description	ISCO composite samplers in DTR shack, tubing from sink to samples
Photographer	Daren Vanlerberghe
Date/Time	12/5/2018 11:27:03 AM
Latitude	N 41° 45' 15.95"
Longitude	W 90° 17' 29.97"
Photo Direction	82° E

RIMG0041.JPG

Attributes	
File Name	RIMG0041.JPG
Title	3M Cordova
Subject	CWA Inspection Photos
Description	Stormwater outfall 04 structure
Photographer	Daren Vanlerberghe
Date/Time	12/5/2018 1:34:41 PM
Latitude	N 41° 45' 10.97"
Longitude	W 90° 17' 38.77"
Photo Direction	77° ENE

RIMG0042.JPG

Attributes	
File Name	RIMG0042.JPG
Title	3M Cordova
Subject	CWA Inspection Photos
Description	Outfall 003 inlet pipe into discharge structure
Photographer	Daren Vanlerberghe
Date/Time	12/5/2018 1:51:33 PM
Latitude	N 41° 45' 18.34"
Longitude	W 90° 17' 30.86"
Photo Direction	86° E

RIMG0043.JPG

Attributes	
File Name	RIMG0043.JPG
Title	3M Cordova
Subject	CWA Inspection Photos
Description	Outfall 003 sluice gate
Photographer	Daren Vanlerberghe
Date/Time	12/5/2018 1:52:04 PM
Latitude	N 41° 45' 18.34"
Longitude	W 90° 17' 30.86"
Photo Direction	86° E

RIMG0044.JPG

Attributes	
File Name	RIMG0044.JPG
Title	3M Cordova
Subject	CWA Inspection Photos
Description	Storm outlet B sluice gate
Photographer	Daren Vanlerberghe
Date/Time	12/5/2018 2:06:03 PM
Latitude	N 41° 45' 24.95"
Longitude	W 90° 17' 22.51"
Photo Direction	80° E

RIMG0045.JPG

Attributes	
File Name	RIMG0045.JPG
Title	3M Cordova
Subject	CWA Inspection Photos
Description	Outfall 002 manhole for sample location, facing west towards the Mississippi River
Photographer	Daren Vanlerberghe
Date/Time	12/5/2018 2:16:42 PM
Latitude	N 41° 45' 28.87"
Longitude	W 90° 17' 15.95"
Photo Direction	75° ENE

RIMG0046.JPG

Attributes	
File Name	RIMG0046.JPG
Title	3M Cordova
Subject	CWA Inspection Photos
Description	Sample VP1364-07, Station S02, production wellfield buidling 10, sample collection
Photographer	David Parker
Date/Time	12/6/2018 8:56:53 AM
Latitude	N 41° 44' 54.00"
Longitude	W 90° 16' 01.00"
Photo Direction	96° E

RIMG0047.JPG

Attributes	
File Name	RIMG0047.JPG
Title	3M Cordova
Subject	CWA Inspection Photos
Description	Station S02, sample VP1364-07, sample location
Photographer	David Parker
Date/Time	12/6/2018 9:00:30 AM
Latitude	N 41° 44' 54.00"
Longitude	W 90° 16' 01.00"
Photo Direction	224° SW

RIMG0048.JPG



Attributes	
File Name	RIMG0048.JPG
Title	3M Cordova
Subject	CWA Inspection Photos
Description	Sample VP1364-07, sample bottle
Photographer	David Parker
Date/Time	12/6/2018 9:01:50 AM
Latitude	N 41° 44' 54.00"
Longitude	W 90° 16' 01.00"
Photo Direction	231° SW

RIMG0049.JPG



Attributes	
File Name	RIMG0049.JPG
Title	3M Cordova
Subject	CWA Inspection Photos
Description	Station S03, sample collection, stormwater outfall 004, sample VP1364-08
Photographer	David Parker
Date/Time	12/6/2018 9:48:39 AM
Latitude	N 41° 45' 11.45"
Longitude	W 90° 17' 40.19"
Photo Direction	173° S

RIMG0050.JPG

Attributes	
File Name	RIMG0050.JPG
Title	3M Cordova
Subject	CWA Inspection Photos
Description	Photo error of ground
Photographer	David Parker
Date/Time	12/6/2018 9:49:26 AM
Latitude	N 41° 45' 11.52"
Longitude	W 90° 17' 39.63"
Photo Direction	184° S

RIMG0051.JPG

Attributes	
File Name	RIMG0051.JPG
Title	3M Cordova
Subject	CWA Inspection Photos
Description	Station S03, sample location, sample VP1364-08, stormwater outfall 004
Photographer	David Parker
Date/Time	12/6/2018 9:51:50 AM
Latitude	N 41° 45' 11.21"
Longitude	W 90° 17' 38.48"
Photo Direction	297° WNW

RIMG0052.JPG

Attributes	
File Name	RIMG0052.JPG
Title	3M Cordova
Subject	CWA Inspection Photos
Description	Sample VP1364-08, sample bottle
Photographer	David Parker
Date/Time	12/6/2018 9:53:19 AM
Latitude	N 41° 45' 11.32"
Longitude	W 90° 17' 38.59"
Photo Direction	305° NW

RIMG0053.JPG

Attributes	
File Name	RIMG0053.JPG
Title	3M Cordova
Subject	CWA Inspection Photos
Description	Station S04, sample VP1364-09, field equipment rinse blank
Photographer	David Parker
Date/Time	12/6/2018 10:06:34 AM
Latitude	N 41° 45' 11.41"
Longitude	W 90° 17' 37.85"
Photo Direction	335° NNW

RIMG0054.JPG

Attributes	
File Name	RIMG0054.JPG
Title	3M Cordova
Subject	CWA Inspection Photos
Description	Station S05, stormwater outlet B, sample collection, sample VP1364-10
Photographer	David Parker
Date/Time	12/6/2018 10:33:04 AM
Latitude	N 41° 45' 24.82"
Longitude	W 90° 17' 22.75"
Photo Direction	162° SSE

RIMG0055.JPG

Attributes	
File Name	RIMG0055.JPG
Title	3M Cordova
Subject	CWA Inspection Photos
Description	Station S05, stormwater outlet B, sample location, sample VP1364-10
Photographer	David Parker
Date/Time	12/6/2018 10:35:12 AM
Latitude	N 41° 45' 24.72"
Longitude	W 90° 17' 22.34"
Photo Direction	296° WNW

RIMG0056.JPG



Attributes	
File Name	RIMG0056.JPG
Title	3M Cordova
Subject	CWA Inspection Photos
Description	Sample VP1364-10, sample bottle
Photographer	David Parker
Date/Time	12/6/2018 10:36:57 AM
Latitude	N 41° 45' 24.72"
Longitude	W 90° 17' 22.34"
Photo Direction	50° NE

RIMG0057.JPG

Attributes	
File Name	RIMG0057.JPG
Title	3M Cordova
Subject	CWA Inspection Photos
Description	Station S06, sample VP1364-11, field blank
Photographer	David Parker
Date/Time	12/6/2018 10:43:32 AM
Latitude	N 41° 45' 24.72"
Longitude	W 90° 17' 22.34"
Photo Direction	73° ENE

RIMG0058.JPG

Attributes	
File Name	RIMG0058.JPG
Title	3M Cordova
Subject	CWA Inspection Photos
Description	Station S07, outfall 001 (DTR), sample collection, sample VP1364-12
Photographer	David Parker
Date/Time	12/6/2018 11:08:15 AM
Latitude	N 41° 45' 16.55"
Longitude	W 90° 17' 29.65"
Photo Direction	193° SSW

RIMG0059.JPG

Attributes	
File Name	RIMG0059.JPG
Title	3M Cordova
Subject	CWA Inspection Photos
Description	Station S07, outfall 001 (DTR), sample location, samples VP1364-12, VP1364-13, VP1364-14
Photographer	David Parker
Date/Time	12/6/2018 11:10:38 AM
Latitude	N 41° 45' 16.88"
Longitude	W 90° 17' 30.17"
Photo Direction	220° SW

RIMG0060.JPG

Attributes	
File Name	RIMG0060.JPG
Title	3M Cordova
Subject	CWA Inspection Photos
Description	Sample bottles, samples VP1364-12, VP1364-13, VP1364-14
Photographer	David Parker
Date/Time	12/6/2018 11:26:09 AM
Latitude	N 41° 45' 16.91"
Longitude	W 90° 17' 29.86"
Photo Direction	315° NW

RIMG0061.JPG



Attributes	
File Name	RIMG0061.JPG
Title	3M Cordova
Subject	CWA Inspection Photos
Description	Station S08, outfall A01 (Pomd #3), sample collection, sample VP1364-15
Photographer	David Parker
Date/Time	12/6/2018 12:57:00 PM
Latitude	N 41° 45' 16.40"
Longitude	W 90° 17' 29.88"
Photo Direction	201° SSW

RIMG0062.JPG



Attributes	
File Name	RIMG0062.JPG
Title	3M Cordova
Subject	CWA Inspection Photos
Description	Station S08, outfall A01 (Pond #3), sample location, sample VP1364-15
Photographer	David Parker
Date/Time	12/6/2018 12:57:35 PM
Latitude	N 41° 45' 16.04"
Longitude	W 90° 17' 30.17"
Photo Direction	196° SSW

RIMG0063.JPG

Attributes	
File Name	RIMG0063.JPG
Title	3M Cordova
Subject	CWA Inspection Photos
Description	Sample VP1364-15, sample bottle
Photographer	David Parker
Date/Time	12/6/2018 1:02:26 PM
Latitude	N 41° 45' 15.80"
Longitude	W 90° 17' 29.05"
Photo Direction	169° SSE

RIMG0064.JPG

Attributes	
File Name	RIMG0064.JPG
Title	3M Cordova
Subject	CWA Inspection Photos
Description	Station S09, lift station B63, sample location, sample VP1364-16
Photographer	David Parker
Date/Time	12/6/2018 1:23:26 PM
Latitude	N 41° 45' 18.00"
Longitude	W 90° 17' 28.00"
Photo Direction	17° NNE

RIMG0065.JPG

Attributes	
File Name	RIMG0065.JPG
Title	3M Cordova
Subject	CWA Inspection Photos
Description	Sample VP1364-16, sample bottle
Photographer	David Parker
Date/Time	12/6/2018 1:30:46 PM
Latitude	N 41° 45' 18.22"
Longitude	W 90° 17' 27.66"
Photo Direction	71° ENE

RIMG0066.JPG

Attributes	
File Name	RIMG0066.JPG
Title	3M Cordova
Subject	CWA Inspection Photos
Description	Station S10, building 30 and thermal oxidizer (TO) discharge, sample collection, sample VP1364-17
Photographer	David Parker
Date/Time	12/6/2018 1:57:28 PM
Latitude	N 41° 45' 15.13"
Longitude	W 90° 17' 28.86"
Photo Direction	321° NW

RIMG0067.JPG

Attributes	
File Name	RIMG0067.JPG
Title	3M Cordova
Subject	CWA Inspection Photos
Description	Station S10, building 30 and TO discharge, sample location, sample VP1364-17
Photographer	David Parker
Date/Time	12/6/2018 2:02:45 PM
Latitude	N 41° 45' 15.13"
Longitude	W 90° 17' 28.86"
Photo Direction	95° E

RIMG0068.JPG

Attributes	
File Name	RIMG0068.JPG
Title	3M Cordova
Subject	CWA Inspection Photos
Description	Sample VP1364-17, sample bottle
Photographer	David Parker
Date/Time	12/6/2018 2:03:43 PM
Latitude	N 41° 45' 15.31"
Longitude	W 90° 17' 29.63"
Photo Direction	161° SSE

RIMG0069.JPG

Attributes	
File Name	RIMG0069.JPG
Title	3M Cordova
Subject	CWA Inspection Photos
Description	Station S11, building 20 discharge, sample collection, sample VP1364-18
Photographer	David Parker
Date/Time	12/6/2018 2:09:05 PM
Latitude	N 41° 45' 15.31"
Longitude	W 90° 17' 29.63"
Photo Direction	111° ESE

RIMG0070.JPG

Attributes	
File Name	RIMG0070.JPG
Title	3M Cordova
Subject	CWA Inspection Photos
Description	Sample VP1364-18, sample bottle
Photographer	David Parker
Date/Time	12/6/2018 2:16:53 PM
Latitude	N 41° 45' 15.12"
Longitude	W 90° 17' 29.92"
Photo Direction	177° S