Appendix AH

Daily Progress Sketches

DATE	AREA (SF)	DREDGE VOLUME (CYs)
4/23/2019	1,622.96	192.96
TOTAL:	**1,622.96**	**192.96**

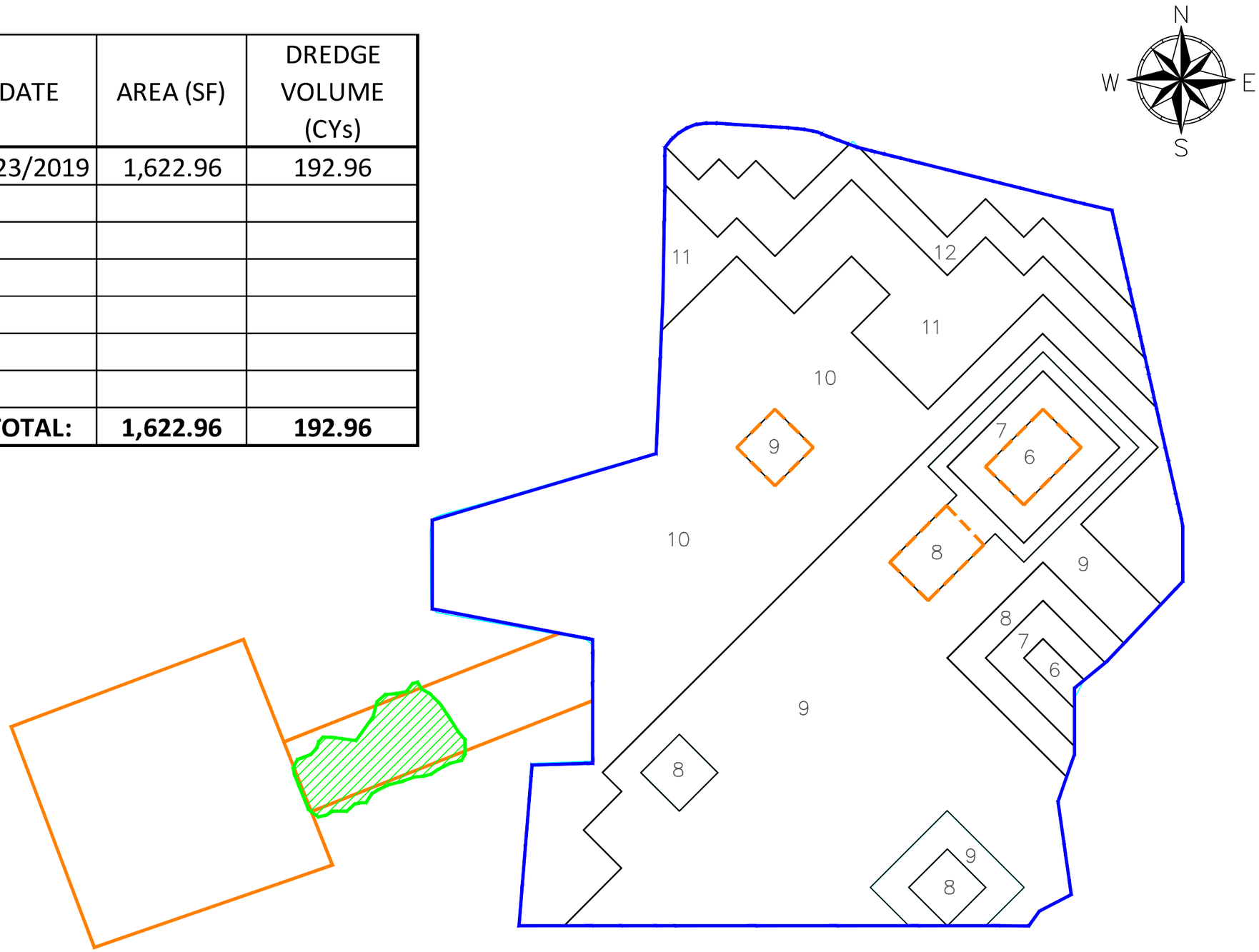

LEGEND

DAILY DREDGE PROGRESS

NOTES:

1. DAILY PROGRESS/VOLUMES REPORTED ARE ESTIMATED BASED ON TRIMBLE'S MATRIX OUTPUT.

0 40' 80'

SCALE: 1" = 40'-0"

WOODBRIDGE POND REMEDIATION
DAILY PROGRESS 04-23-19

WOODBRIDGE POND
HATCO CORPORATION SITE

WOODBRIDGE TOWNSHIP, NJ

SEVENSON ENVIRONMENTAL SERVICES, INC.

DRAWING 1

DATE:	04-23-19
DRAWN BY:	KK
CHECKED BY:	JC
CAD FILE:	
SCALE:	AS SHOWN

DATE	AREA (SF)	DREDGE VOLUME (CYs)
4/23/2019	1,622.96	192.96
4/24/2019	623.61	60.30
TOTAL:	**2,246.57**	**253.26**

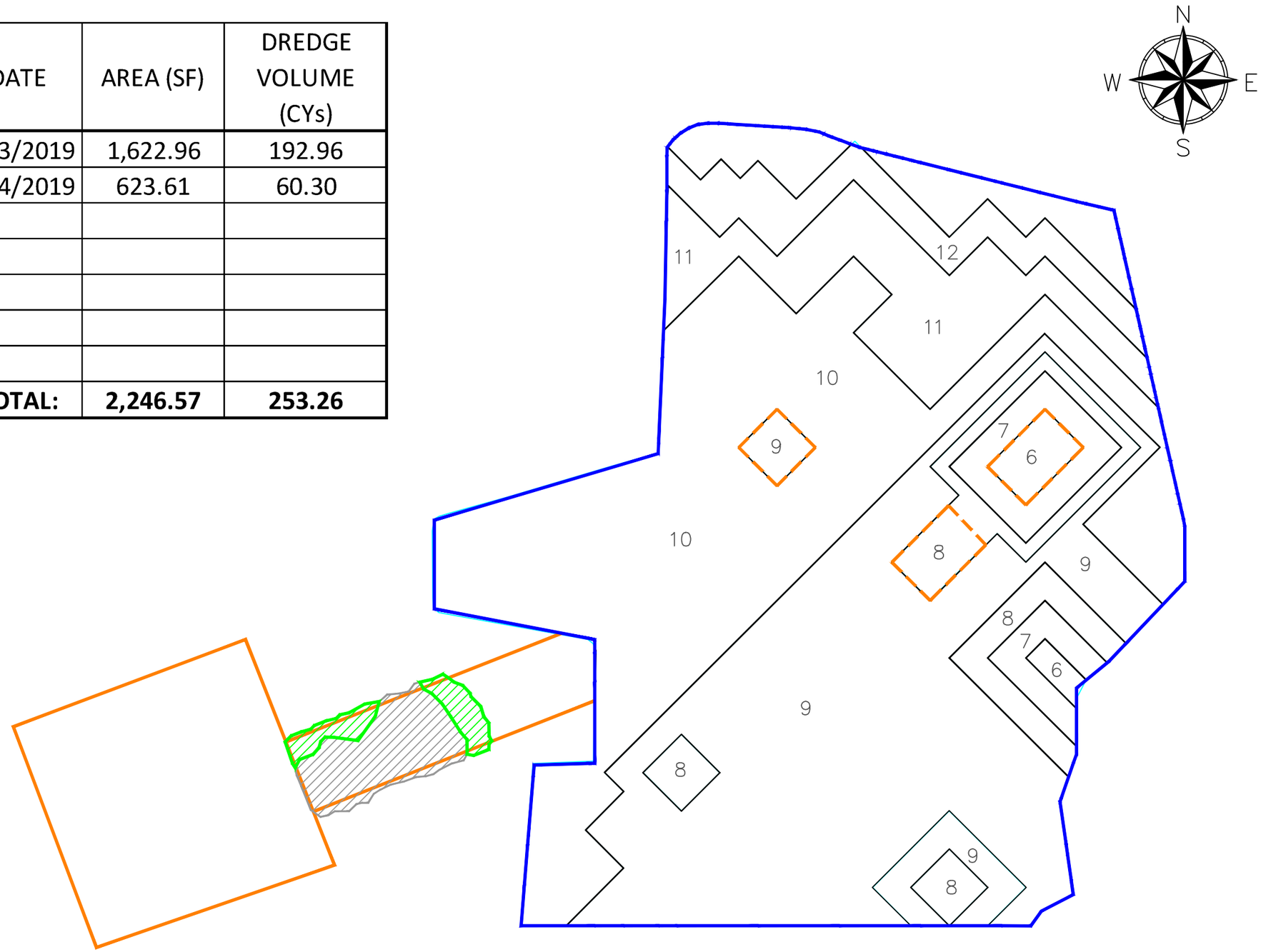

LEGEND

DAILY DREDGE PROGRESS

PREVIOUS DREDGE PROGRESS

NOTES:

1. DAILY PROGRESS/VOLUMES REPORTED ARE ESTIMATED BASED ON TRIMBLE'S MATRIX OUTPUT.

0 40' 80'

SCALE: 1" = 40'-0"

WOODBRIDGE POND REMEDIATION
DAILY PROGRESS 04-24-19

WOODBRIDGE POND
HATCO CORPORATION SITE

WOODBRIDGE TOWNSHIP, NJ

SEVENSON ENVIRONMENTAL SERVICES, INC.

DRAWING 1

DATE:	04-24-19
DRAWN BY:	KK
CHECKED BY:	JC
CAD FILE:	
SCALE:	AS SHOWN

DATE	AREA (SF)	DREDGE VOLUME (CYs)
4/23/2019	1,622.96	192.96
4/24/2019	623.61	60.30
4/25/2019	385.05	40.20
TOTAL:	**2,631.62**	**293.46**

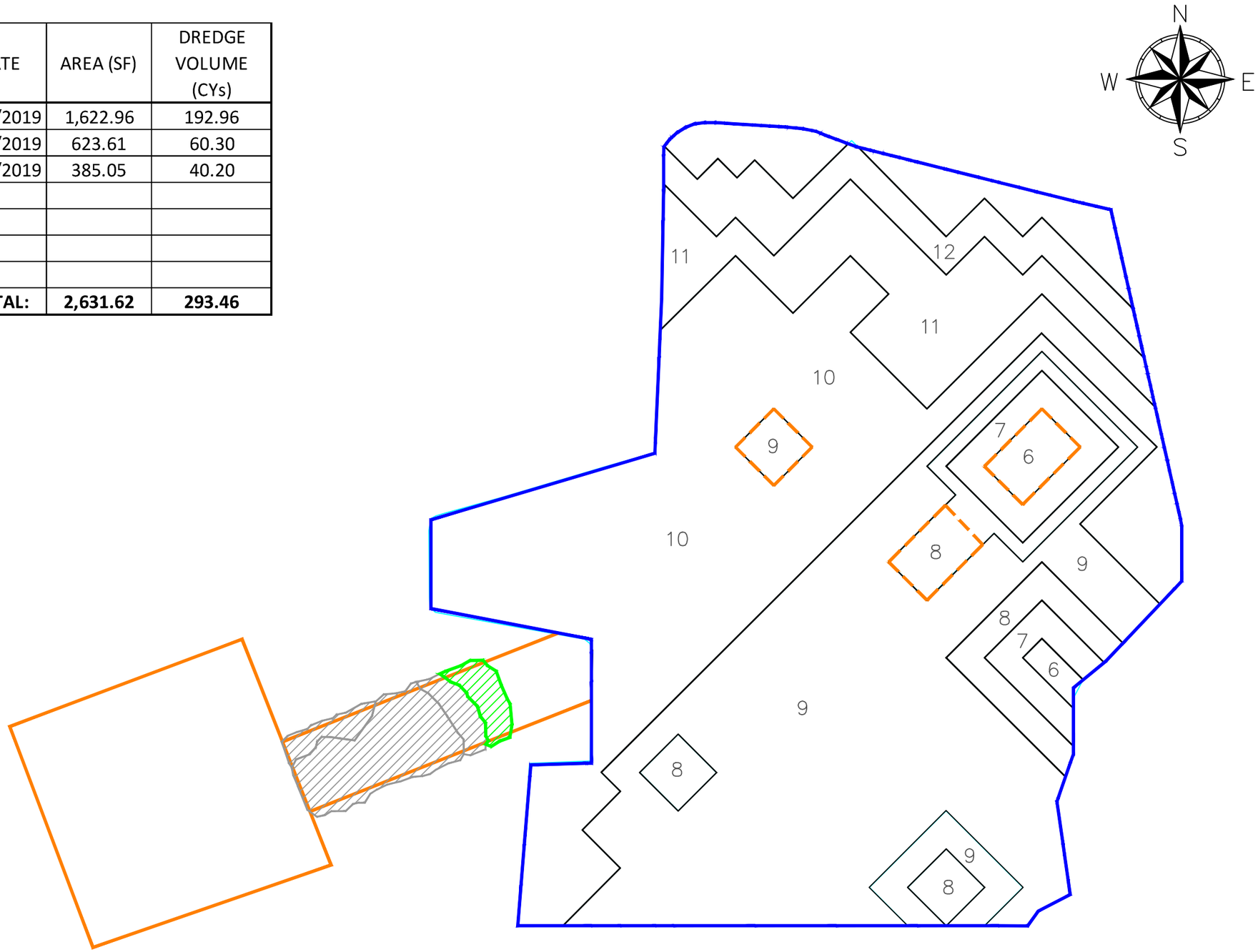

LEGEND

DAILY DREDGE PROGRESS

PREVIOUS DREDGE PROGRESS

NOTES:

1. DAILY PROGRESS/VOLUMES REPORTED ARE ESTIMATED BASED ON TRIMBLE'S MATRIX OUTPUT.

0 40' 80'

SCALE: 1" = 40'-0"

WOODBRIDGE POND REMEDIATION
DAILY PROGRESS 04-25-19

WOODBRIDGE POND
HATCO CORPORATION SITE

WOODBRIDGE TOWNSHIP, NJ

SEVENSON ENVIRONMENTAL SERVICES, INC.

DRAWING 1

DATE:	04-25-19
DRAWN BY:	KK
CHECKED BY:	JC
CAD FILE:	
SCALE:	AS SHOWN

DATE	AREA (SF)	DREDGE VOLUME (CYs)
4/23/2019	1,622.96	192.96
4/24/2019	623.61	60.30
4/25/2019	385.05	40.20
4/26/2019	1,020.71	108.54
TOTAL:	**3,652.34**	**402.00**

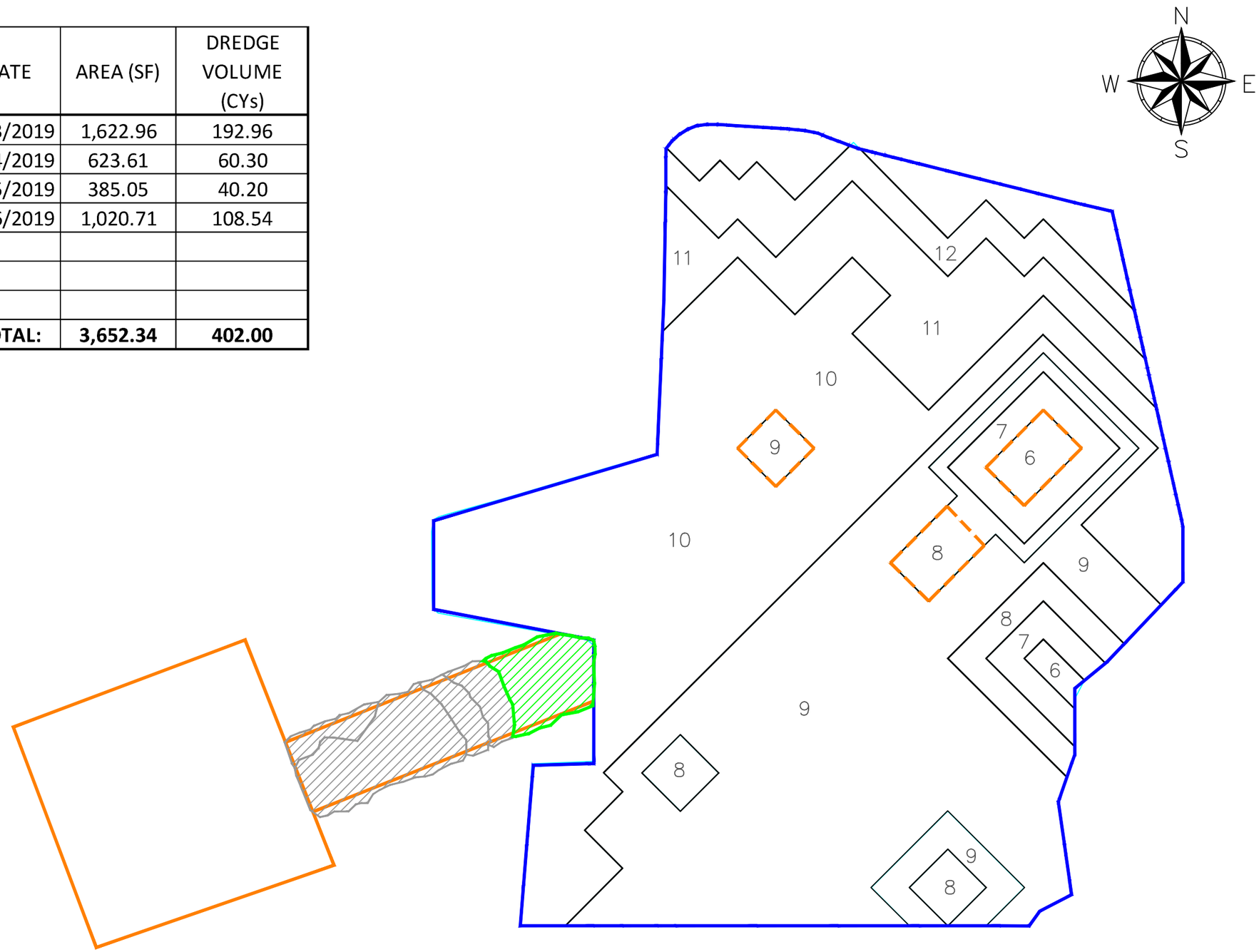

LEGEND

DAILY DREDGE PROGRESS

PREVIOUS DREDGE PROGRESS

NOTES:

1. DAILY PROGRESS/VOLUMES REPORTED ARE ESTIMATED BASED ON TRIMBLE'S MATRIX OUTPUT.

0 40' 80'

SCALE: 1" = 40'-0"

WOODBRIDGE POND REMEDIATION
DAILY PROGRESS 04-26-19

WOODBRIDGE POND
HATCO CORPORATION SITE

WOODBRIDGE TOWNSHIP, NJ

SEVENSON ENVIRONMENTAL SERVICES, INC.

DRAWING 1

DATE:	04-29-19
DRAWN BY:	KK
CHECKED BY:	JC
CAD FILE:	
SCALE:	AS SHOWN

DATE	AREA (SF)	DREDGE VOLUME (CYs)
4/23/2019	1,622.96	192.96
4/24/2019	623.61	60.30
4/25/2019	385.05	40.20
4/26/2019	1,020.71	108.54
4/29/2019	1,706.20	63.65
TOTAL:	**5,358.53**	**465.65**

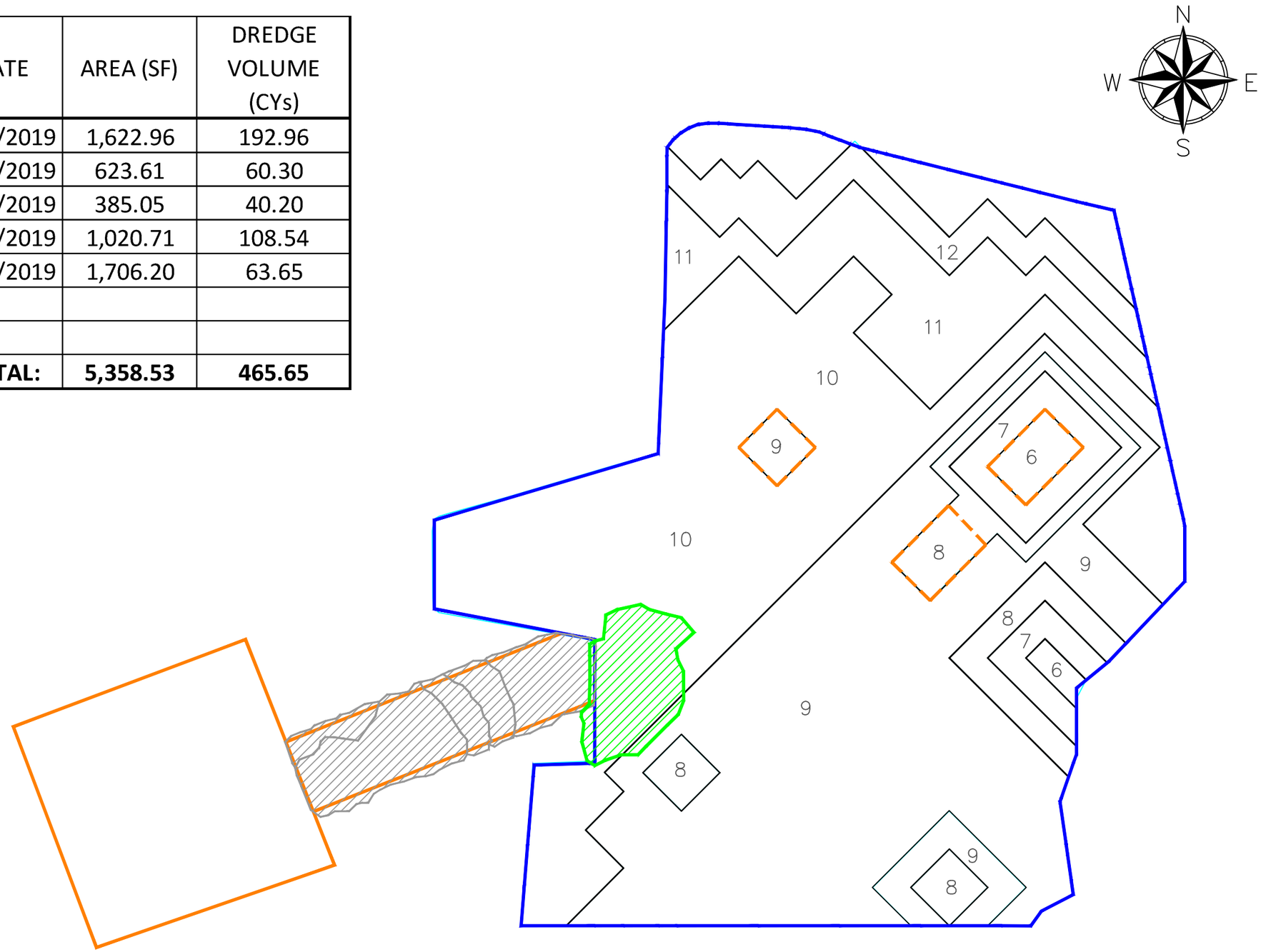

LEGEND

DAILY DREDGE PROGRESS

PREVIOUS DREDGE PROGRESS

NOTES:

1. DAILY PROGRESS/VOLUMES REPORTED ARE ESTIMATED BASED ON TRIMBLE'S MATRIX OUTPUT.

0 40' 80'

SCALE: 1" = 40'-0"

WOODBRIDGE POND REMEDIATION
DAILY PROGRESS 04-29-19

WOODBRIDGE POND
HATCO CORPORATION SITE

WOODBRIDGE TOWNSHIP, NJ

SEVENSON ENVIRONMENTAL SERVICES, INC.

DRAWING 1

DATE:	04-29-19
DRAWN BY:	KK
CHECKED BY:	JC
CAD FILE:	
SCALE:	AS SHOWN

DATE	AREA (SF)	DREDGE VOLUME (CYs)
4/23/2019	1,622.96	192.96
4/24/2019	623.61	60.30
4/25/2019	385.05	40.20
4/26/2019	1,020.71	108.54
4/29/2019	1,706.20	63.65
4/30/2019	1,880.05	106.09
TOTAL:	**7,238.58**	**571.74**

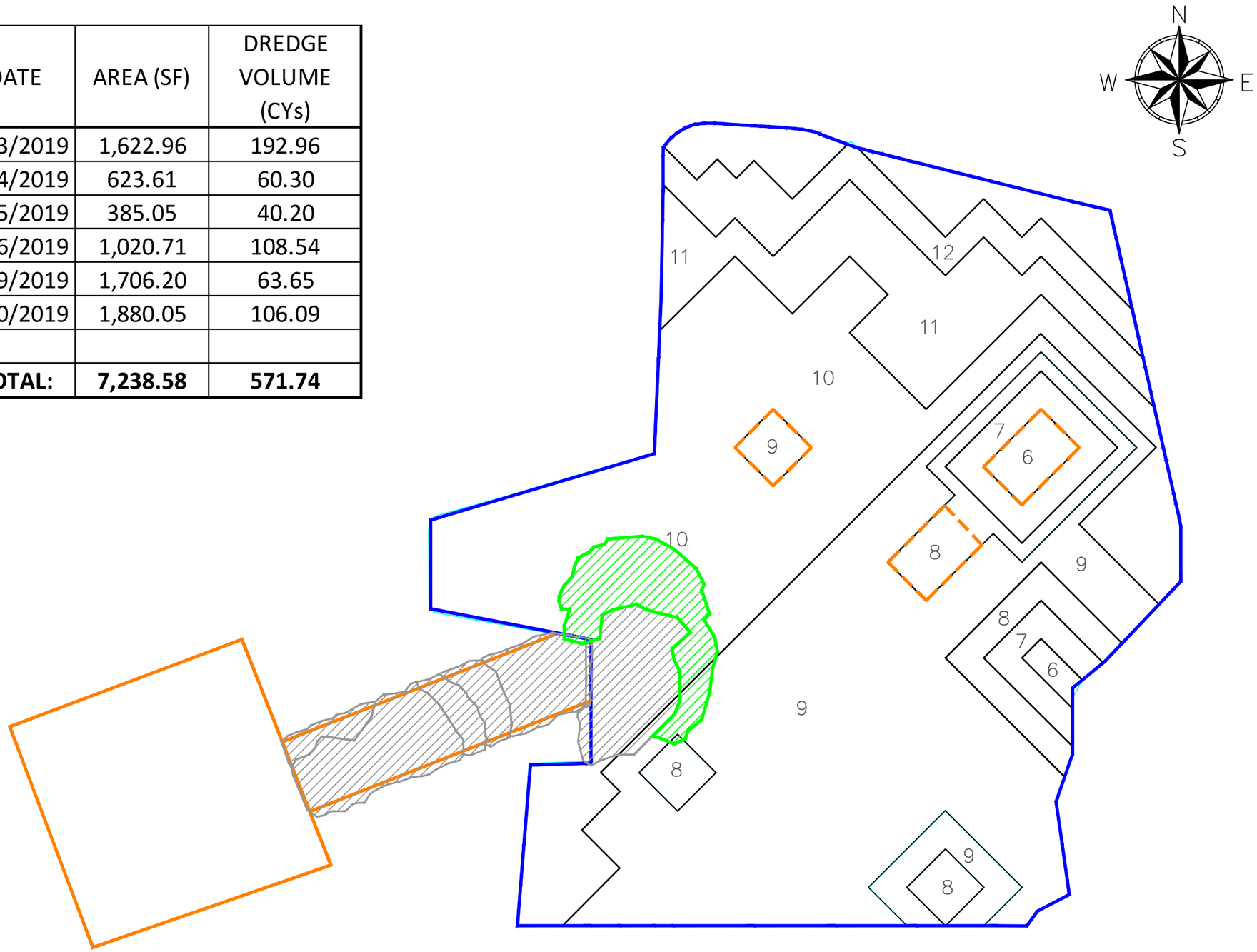

LEGEND

DAILY DREDGE PROGRESS

PREVIOUS DREDGE PROGRESS

NOTES:

1. DAILY PROGRESS/VOLUMES REPORTED ARE ESTIMATED BASED ON TRIMBLE'S MATRIX OUTPUT.

0 40' 80'

SCALE: 1" = 40'-0"

WOODBRIDGE POND REMEDIATION
DAILY PROGRESS 04-30-19

WOODBRIDGE POND
HATCO CORPORATION SITE

WOODBRIDGE TOWNSHIP, NJ

SEVENSON ENVIRONMENTAL SERVICES, INC.

DRAWING 1

DATE:	04-30-19
DRAWN BY:	KK
CHECKED BY:	JC
CAD FILE:	
SCALE:	AS SHOWN

DATE	AREA (SF)	DREDGE VOLUME (CYs)
4/23/2019	1,622.96	192.96
4/24/2019	623.61	60.30
4/25/2019	385.05	40.20
4/26/2019	1,020.71	108.54
4/29/2019	1,706.20	63.65
4/30/2019	1,880.05	106.09
5/1/2019	1,634.67	113.38
TOTAL:	**8,873.25**	**685.12**

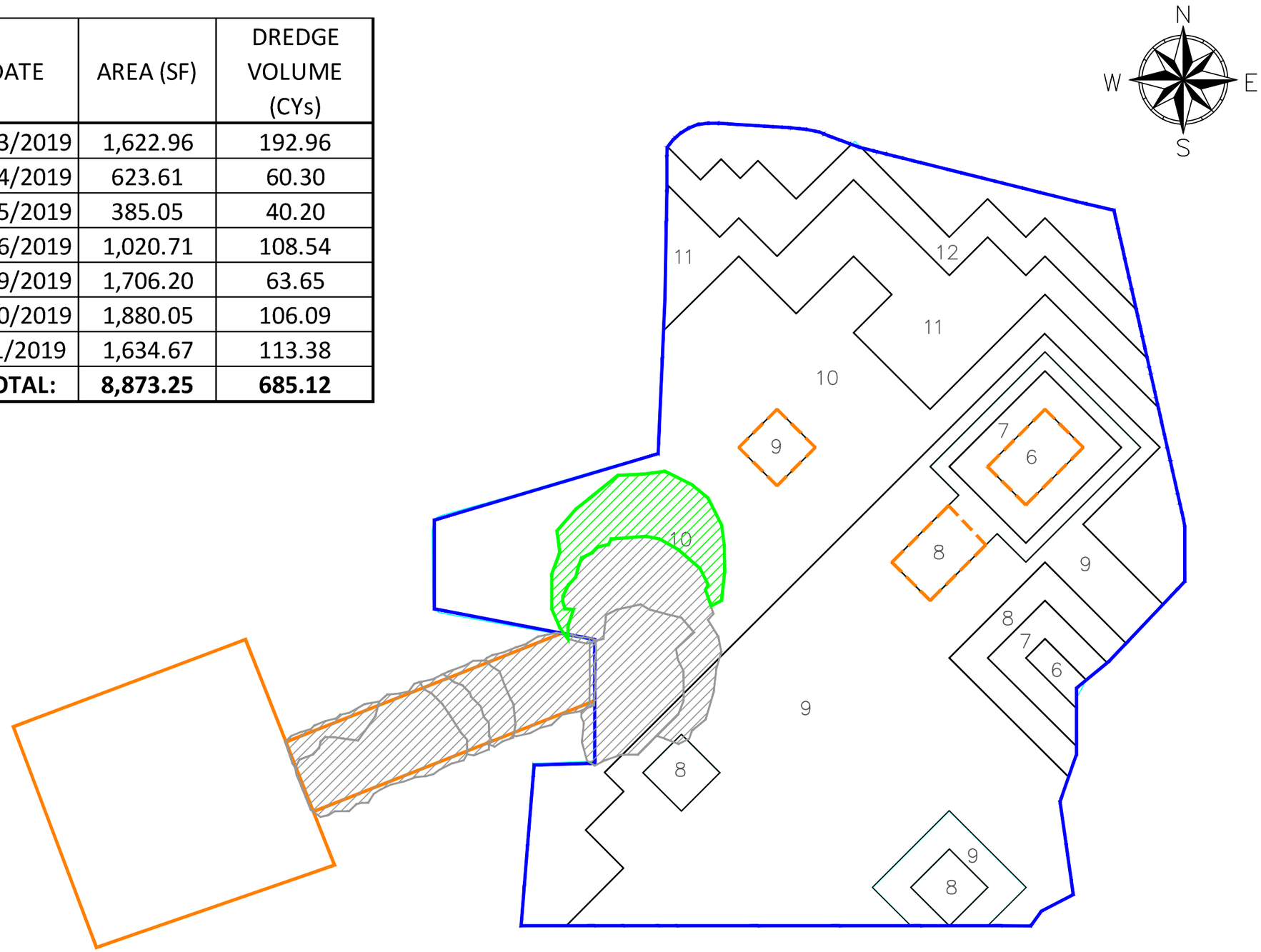

LEGEND

DAILY DREDGE PROGRESS

PREVIOUS DREDGE PROGRESS

NOTES:

1. DAILY PROGRESS/VOLUMES REPORTED ARE ESTIMATED BASED ON TRIMBLE'S MATRIX OUTPUT.

0 40' 80'

SCALE: 1" = 40'-0"

WOODBRIDGE POND REMEDIATION
DAILY PROGRESS 05-01-19

WOODBRIDGE POND
HATCO CORPORATION SITE

WOODBRIDGE TOWNSHIP, NJ

SEVENSON ENVIRONMENTAL SERVICES, INC.

DRAWING 1

DATE:	05-01-19
DRAWN BY:	KK
CHECKED BY:	JC
CAD FILE:	
SCALE:	AS SHOWN

DATE	AREA (SF)	DREDGE VOLUME (CYs)
Previous	8,873.25	685.12
5/2/2019	1,285.92	94.43
TOTAL:	**10,159.17**	**779.55**

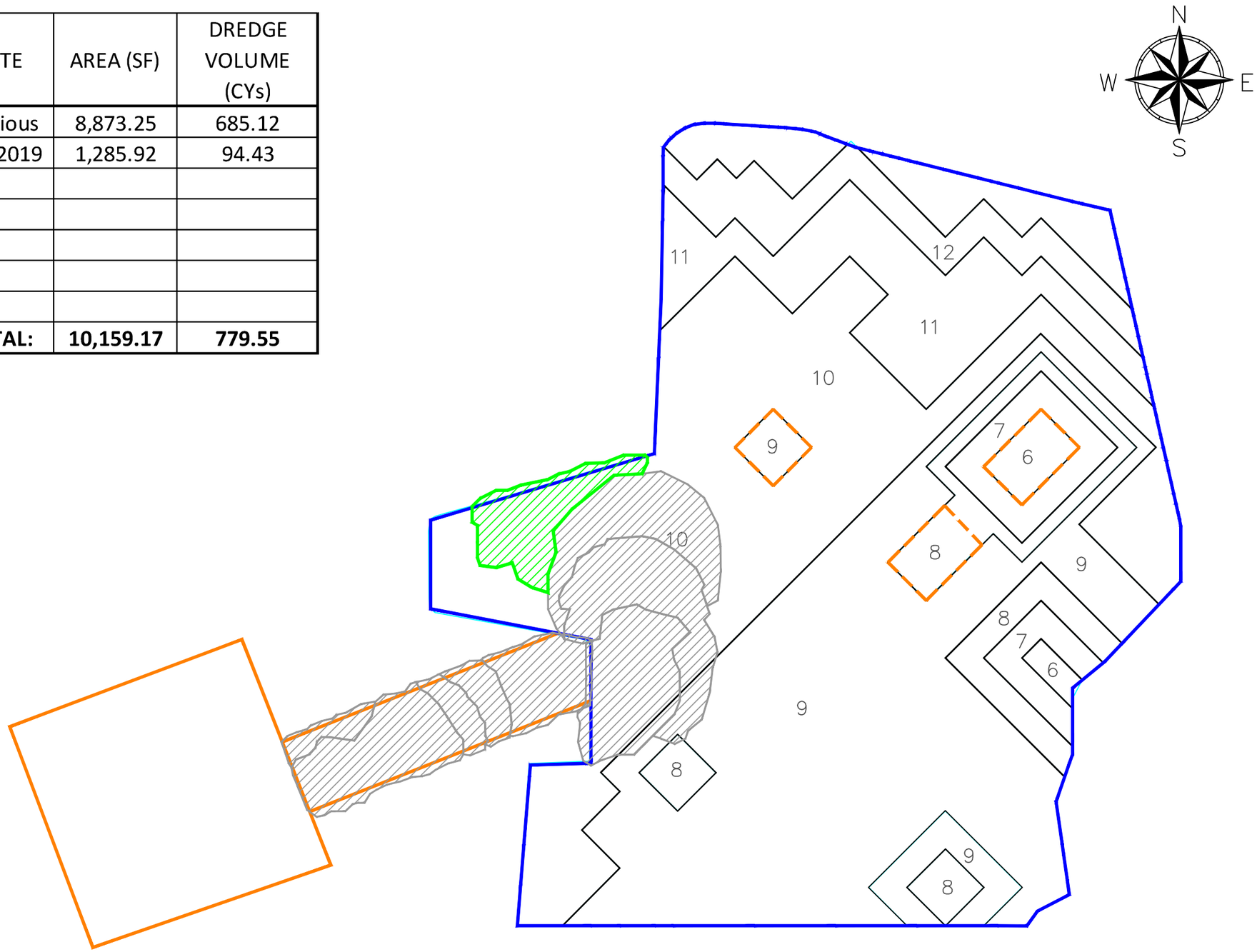

LEGEND

DAILY DREDGE PROGRESS

PREVIOUS DREDGE PROGRESS

NOTES:

1. DAILY PROGRESS/VOLUMES REPORTED ARE ESTIMATED BASED ON TRIMBLE'S MATRIX OUTPUT.

0 40' 80'

SCALE: 1" = 40'-0"

WOODBRIDGE POND REMEDIATION
DAILY PROGRESS 05-02-19

WOODBRIDGE POND
HATCO CORPORATION SITE

WOODBRIDGE TOWNSHIP, NJ

SEVENSON ENVIRONMENTAL SERVICES, INC.

DRAWING 1

DATE:	05-02-19
DRAWN BY:	KK
CHECKED BY:	JC
CAD FILE:	
SCALE:	AS SHOWN

DATE	AREA (SF)	DREDGE VOLUME (CYs)
Previous	8,873.25	685.12
5/2/2019	1,285.92	94.43
5/3/2019	525.23	41.95
TOTAL:	**10,684.40**	**821.50**

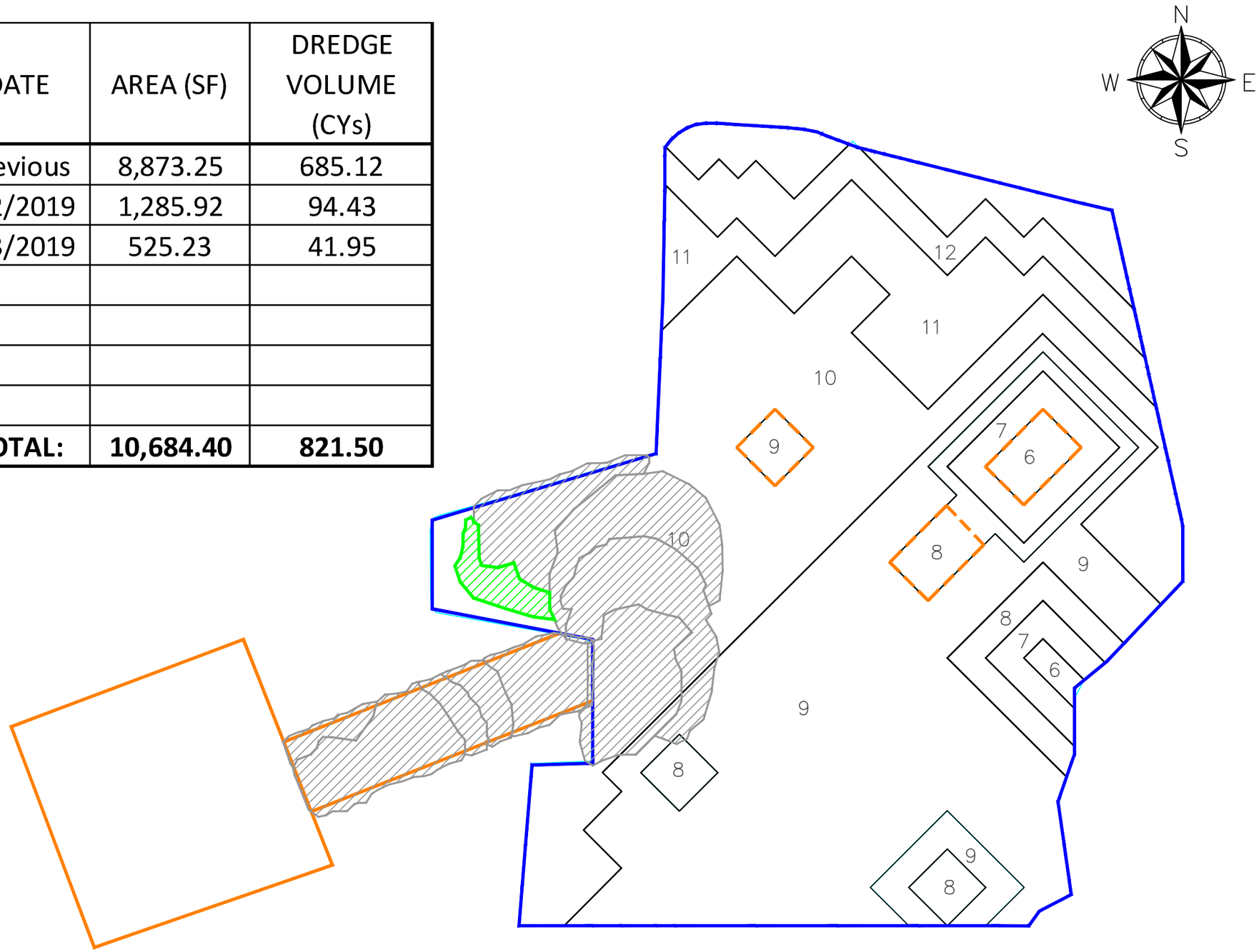

LEGEND

DAILY DREDGE PROGRESS

PREVIOUS DREDGE PROGRESS

NOTES:

1. DAILY PROGRESS/VOLUMES REPORTED ARE ESTIMATED BASED ON TRIMBLE'S MATRIX OUTPUT.

0 40' 80'

SCALE: 1" = 40'-0"

WOODBRIDGE POND REMEDIATION
DAILY PROGRESS 05-03-19

WOODBRIDGE POND
HATCO CORPORATION SITE

WOODBRIDGE TOWNSHIP, NJ

SEVENSON ENVIRONMENTAL SERVICES, INC.

DRAWING 1

DATE:	05-03-19
DRAWN BY:	KK
CHECKED BY:	JC
CAD FILE:	
SCALE:	AS SHOWN

DATE	AREA (SF)	DREDGE VOLUME (CYs)
Previous	8,873.25	685.12
5/2/2019	1,285.92	94.43
5/3/2019	525.23	41.95
5/6/2019	2,486.26	191.64
TOTAL:	**13,170.66**	**1,013.14**

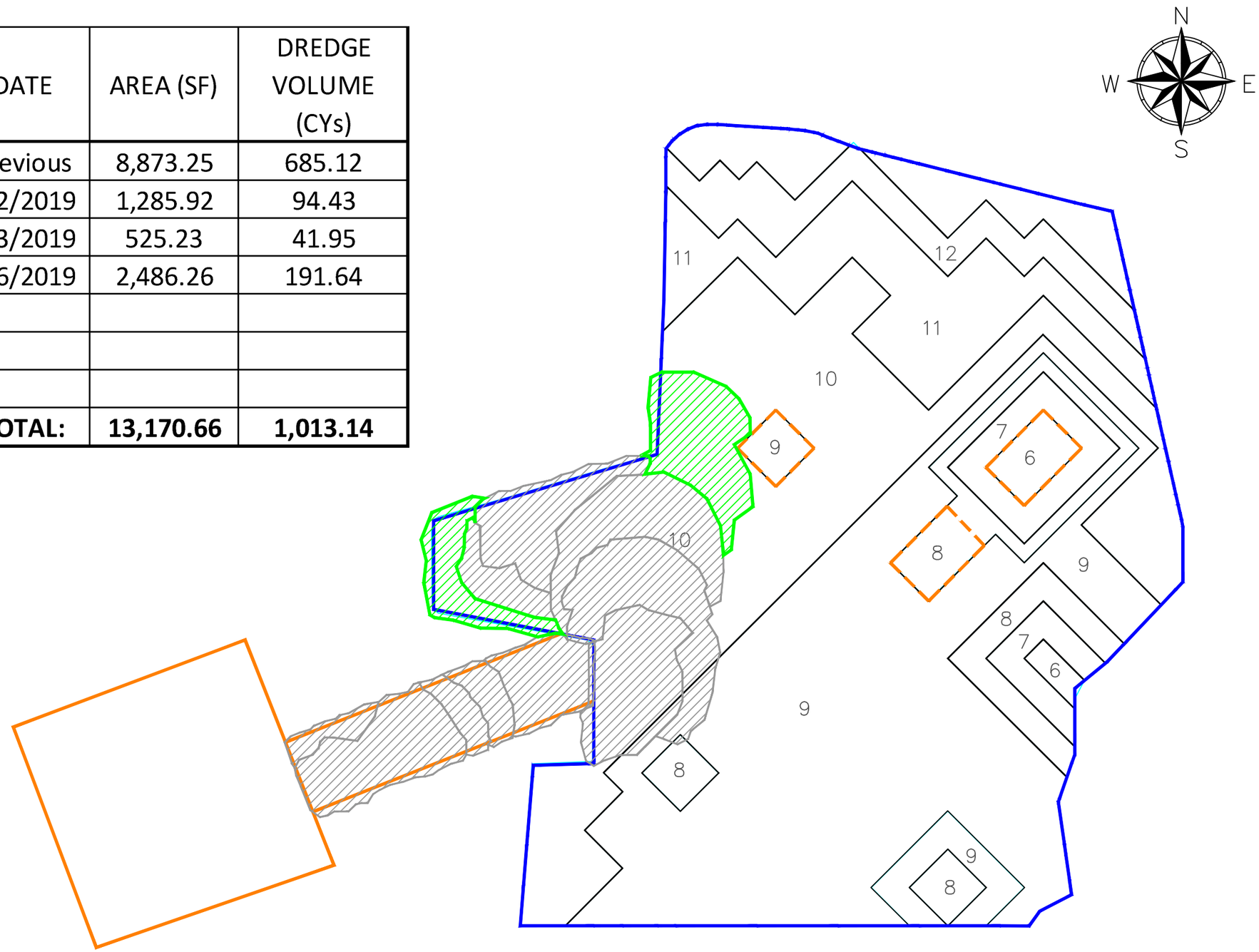

LEGEND

DAILY DREDGE PROGRESS

PREVIOUS DREDGE PROGRESS

NOTES:

1. DAILY PROGRESS/VOLUMES REPORTED ARE ESTIMATED BASED ON TRIMBLE'S MATRIX OUTPUT.

0 40' 80'

SCALE: 1" = 40'-0"

WOODBRIDGE POND REMEDIATION
DAILY PROGRESS 05-06-19

WOODBRIDGE POND
HATCO CORPORATION SITE

WOODBRIDGE TOWNSHIP, NJ

SEVENSON ENVIRONMENTAL SERVICES, INC.

DRAWING 1

DATE:	05-06-19
DRAWN BY:	KK
CHECKED BY:	JC
CAD FILE:	
SCALE:	AS SHOWN

DATE	AREA (SF)	DREDGE VOLUME (CYs)
Previous	8,873.25	685.12
5/2/2019	1,285.92	94.43
5/3/2019	525.23	41.95
5/6/2019	2,486.26	191.64
5/7/2019	2,394.93	196.07
TOTAL:	**15,565.59**	**1,209.21**

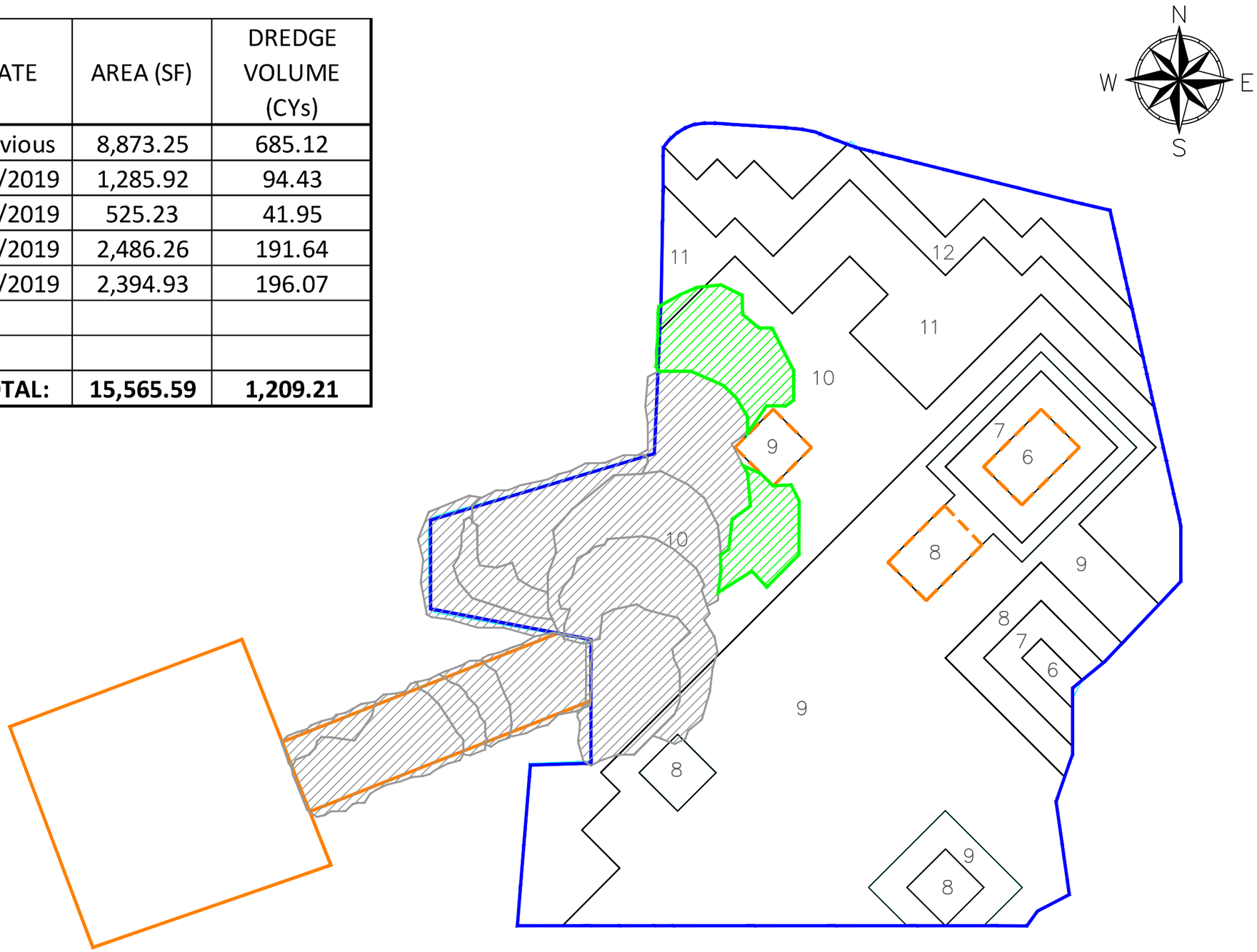

LEGEND

DAILY DREDGE PROGRESS

PREVIOUS DREDGE PROGRESS

NOTES:

1. DAILY PROGRESS/VOLUMES REPORTED ARE ESTIMATED BASED ON TRIMBLE'S MATRIX OUTPUT.

0 40' 80'

SCALE: 1" = 40'-0"

WOODBRIDGE POND REMEDIATION
DAILY PROGRESS 05-07-19

WOODBRIDGE POND
HATCO CORPORATION SITE

WOODBRIDGE TOWNSHIP, NJ

SEVENSON ENVIRONMENTAL SERVICES, INC.

DRAWING 1

DATE:	05-07-19
DRAWN BY:	KK
CHECKED BY:	JC
CAD FILE:	
SCALE:	AS SHOWN

DATE	AREA (SF)	DREDGE VOLUME (CYs)
Previous	8,873.25	685.12
5/2/2019	1,285.92	94.43
5/3/2019	525.23	41.95
5/6/2019	2,486.26	191.64
5/7/2019	2,394.93	196.07
5/8/2019	1,847.28	133.63
TOTAL:	**17,412.87**	**1,342.84**

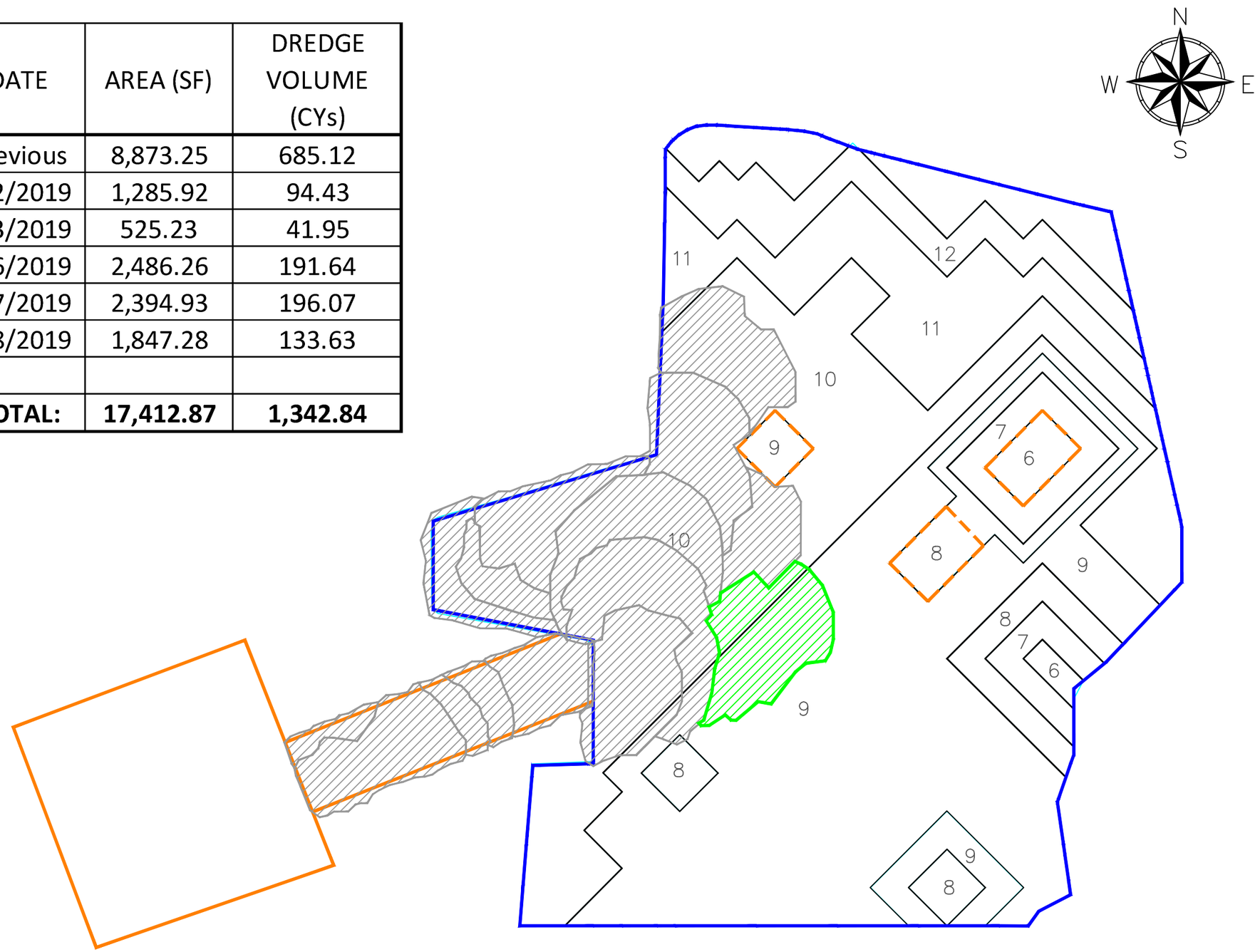

LEGEND

DAILY DREDGE PROGRESS

PREVIOUS DREDGE PROGRESS

NOTES:

1. DAILY PROGRESS/VOLUMES REPORTED ARE ESTIMATED BASED ON TRIMBLE'S MATRIX OUTPUT.

0 40' 80'

SCALE: 1" = 40'-0"

WOODBRIDGE POND REMEDIATION
DAILY PROGRESS 05-08-19

WOODBRIDGE POND
HATCO CORPORATION SITE

WOODBRIDGE TOWNSHIP, NJ

SEVENSON ENVIRONMENTAL SERVICES, INC.

DRAWING 1

DATE:	05-08-19
DRAWN BY:	KK
CHECKED BY:	JC
CAD FILE:	
SCALE:	AS SHOWN

DATE	AREA (SF)	DREDGE VOLUME (CYs)
Previous	8,873.25	685.12
5/2/2019	1,285.92	94.43
5/3/2019	525.23	41.95
5/6/2019	2,486.26	191.64
5/7/2019	2,394.93	196.07
5/8/2019	1,847.28	133.63
5/9/2019	2,552.96	218.56
TOTAL:	**19,965.83**	**1,561.40**

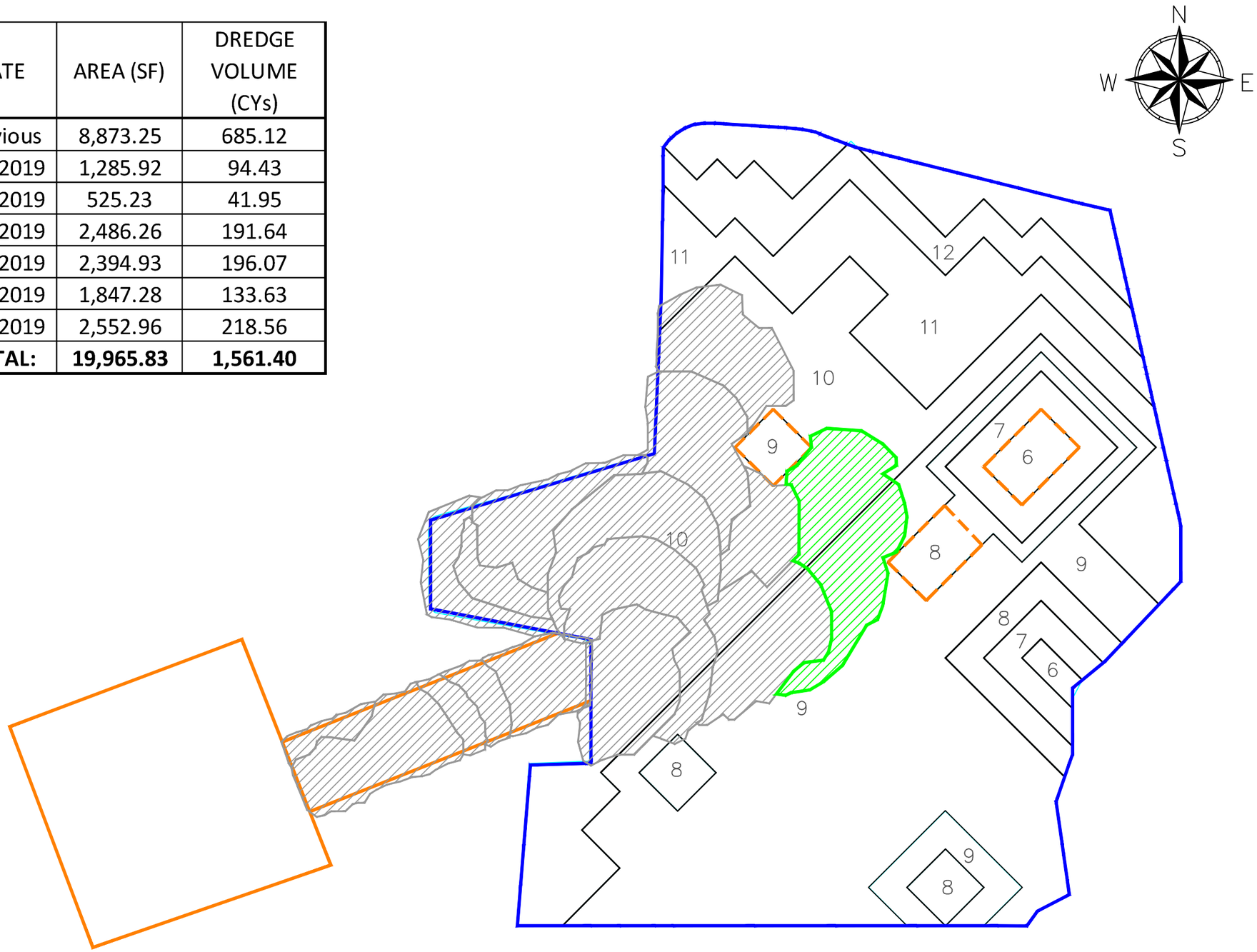

LEGEND

DAILY DREDGE PROGRESS

PREVIOUS DREDGE PROGRESS

NOTES:

1. DAILY PROGRESS/VOLUMES REPORTED ARE ESTIMATED BASED ON TRIMBLE'S MATRIX OUTPUT.

0 40 80 Feet

WOODBRIDGE POND REMEDIATION
DAILY PROGRESS 05-09-19

WOODBRIDGE POND
HATCO CORPORATION SITE

WOODBRIDGE TOWNSHIP, NJ

SEVENSON ENVIRONMENTAL SERVICES, INC.

DRAWING 1

DATE:	05-09-19
DRAWN BY:	KK
CHECKED BY:	JC
CAD FILE:	
SCALE:	AS SHOWN

DATE	AREA (SF)	DREDGE VOLUME (CYs)
Previous	19,965.83	1,561.40
5/10/2019	1,283.72	121.01
TOTAL:	**21,249.55**	**1,682.41**

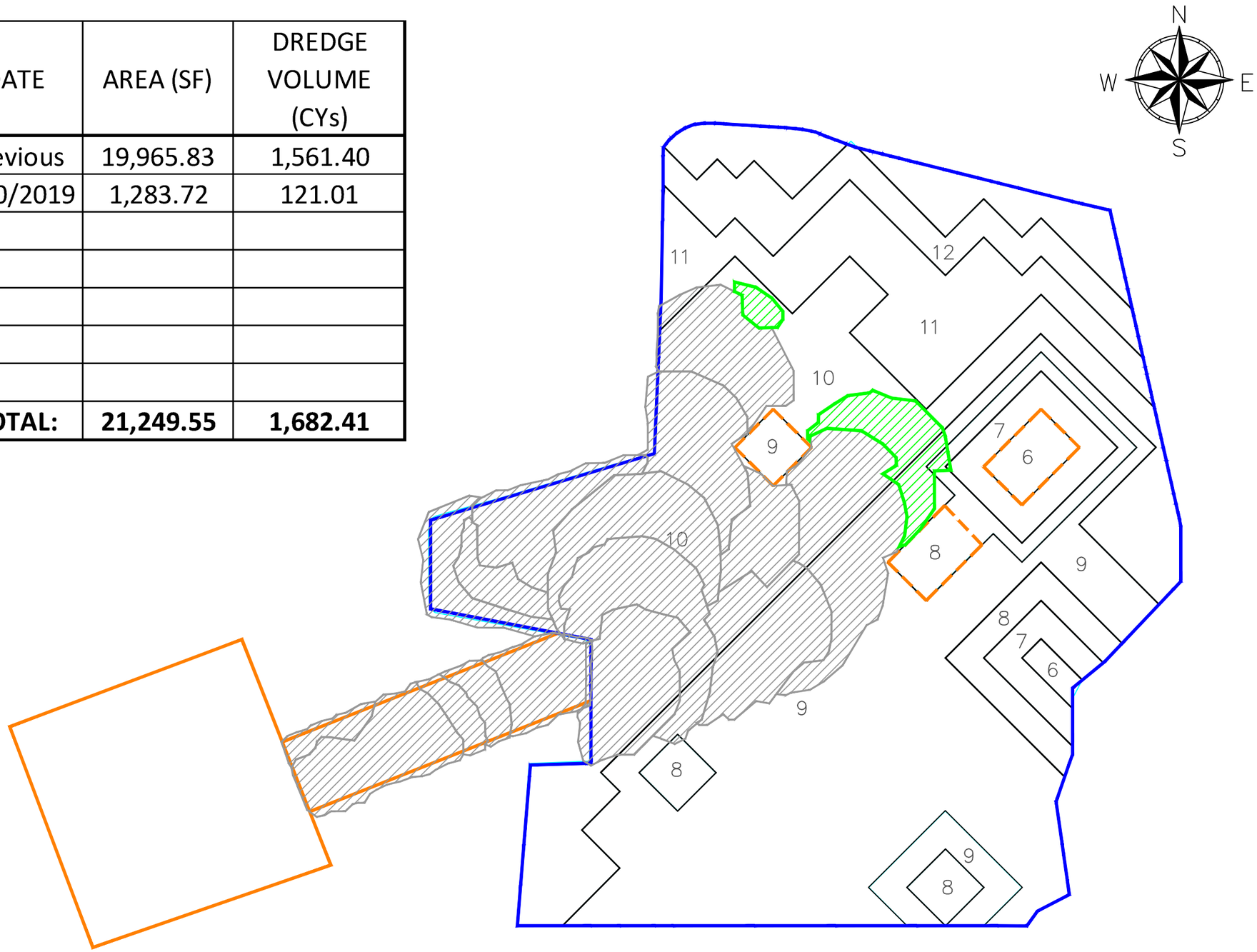

LEGEND

DAILY DREDGE PROGRESS

PREVIOUS DREDGE PROGRESS

NOTES:

1. DAILY PROGRESS/VOLUMES REPORTED ARE ESTIMATED BASED ON TRIMBLE'S MATRIX OUTPUT.

0 40 80 Feet

WOODBRIDGE POND REMEDIATION
DAILY PROGRESS 05-10-19

WOODBRIDGE POND
HATCO CORPORATION SITE

WOODBRIDGE TOWNSHIP, NJ

SEVENSON ENVIRONMENTAL SERVICES, INC.

DRAWING 1

DATE:	05-10-19
DRAWN BY:	KK
CHECKED BY:	JC
CAD FILE:	
SCALE:	AS SHOWN

DATE	AREA (SF)	DREDGE VOLUME (CYs)
Previous	19,965.83	1,561.40
5/10/2019	1,283.72	121.01
5/13/2019	2,081.44	100.76
TOTAL:	**23,330.99**	**1,783.17**

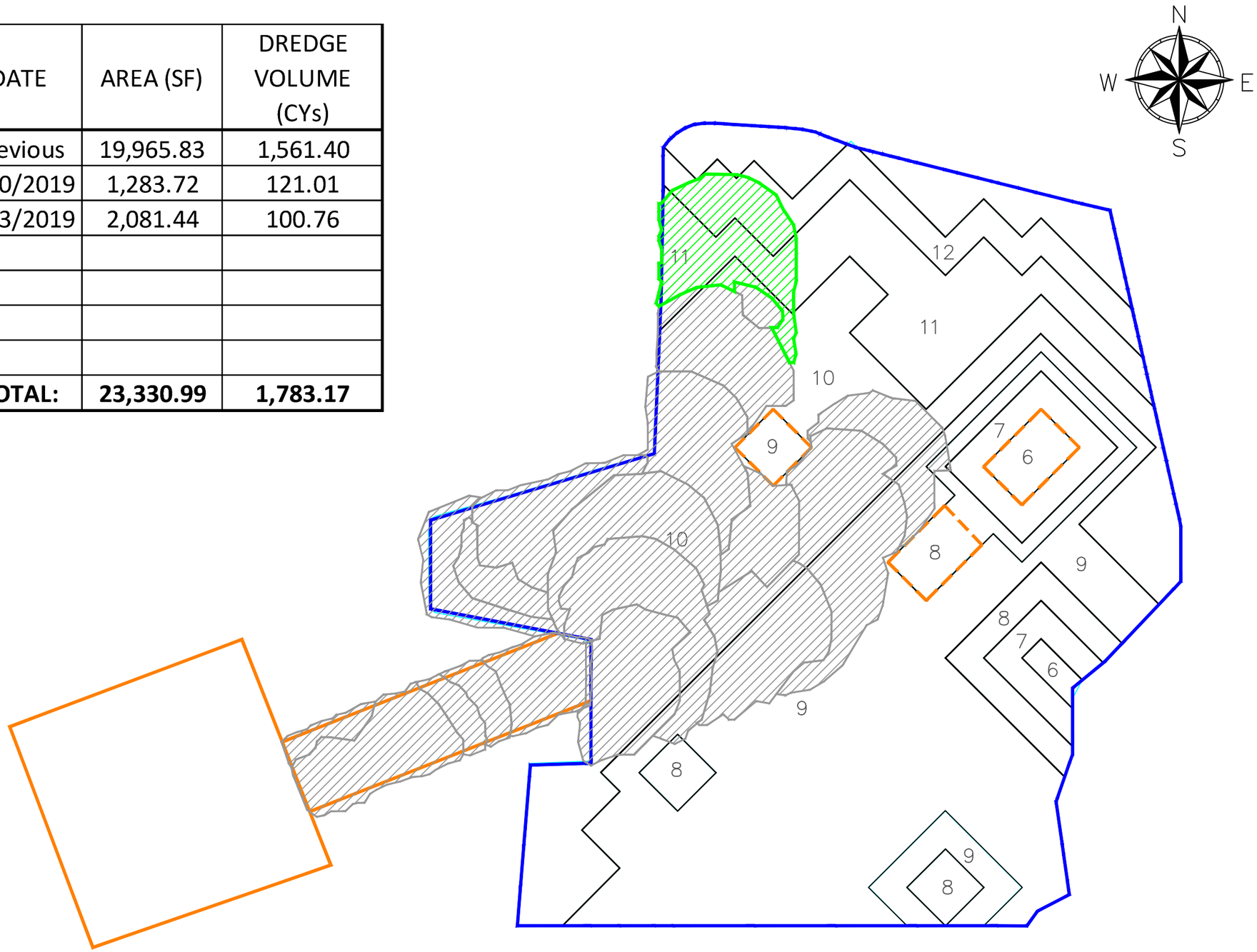

LEGEND

DAILY DREDGE PROGRESS

PREVIOUS DREDGE PROGRESS

NOTES:

1. DAILY PROGRESS/VOLUMES REPORTED ARE ESTIMATED BASED ON TRIMBLE'S MATRIX OUTPUT.

0 40 80 Feet

WOODBRIDGE POND REMEDIATION
DAILY PROGRESS 05-13-19

WOODBRIDGE POND
HATCO CORPORATION SITE

WOODBRIDGE TOWNSHIP, NJ

SEVENSON ENVIRONMENTAL SERVICES, INC.

DRAWING 1

DATE:	05–13–19
DRAWN BY:	KK
CHECKED BY:	JC
CAD FILE:	
SCALE:	AS SHOWN

DATE	AREA (SF)	DREDGE VOLUME (CYs)
Previous	19,965.83	1,561.40
5/10/2019	1,283.72	121.01
5/13/2019	2,081.44	100.76
TOTAL:	**23,330.99**	**1,783.17**

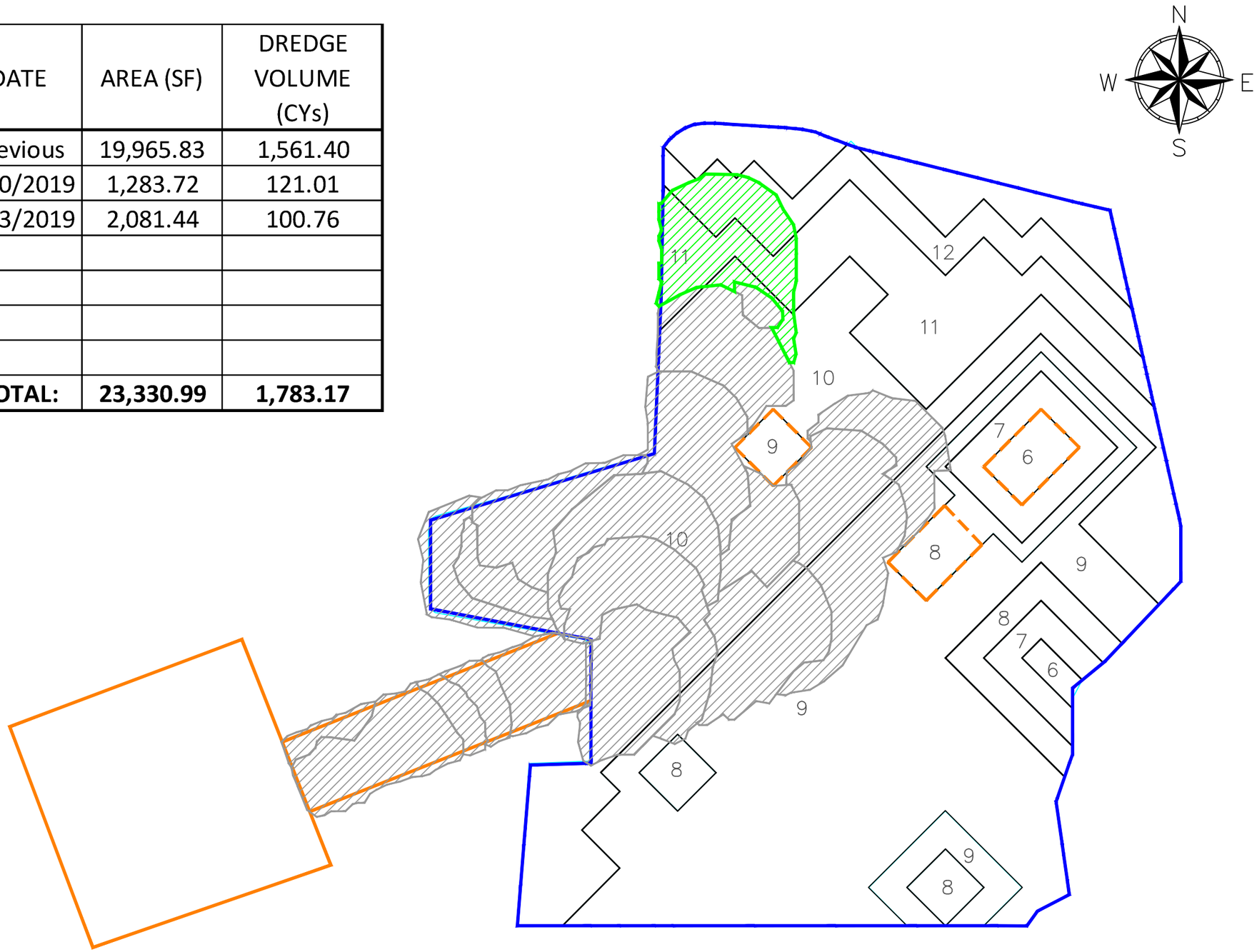

LEGEND

DAILY DREDGE PROGRESS

PREVIOUS DREDGE PROGRESS

NOTES:

1. DAILY PROGRESS/VOLUMES REPORTED ARE ESTIMATED BASED ON TRIMBLE'S MATRIX OUTPUT.

0 40 80 Feet

WOODBRIDGE POND REMEDIATION
DAILY PROGRESS 05-13-19

WOODBRIDGE POND
HATCO CORPORATION SITE

WOODBRIDGE TOWNSHIP, NJ

SEVENSON ENVIRONMENTAL SERVICES, INC.

DRAWING 1

DATE:	05–13–19
DRAWN BY:	KK
CHECKED BY:	JC
CAD FILE:	
SCALE:	AS SHOWN

DATE	AREA (SF)	DREDGE VOLUME (CYs)
Previous	19,965.83	1,561.40
5/10/2019	1,283.72	121.01
5/13/2019	2,081.44	100.76
5/14/2019	2,395.84	128.82
5/15/2019	2,274.14	111.64
TOTAL:	**28,000.97**	**2,023.63**

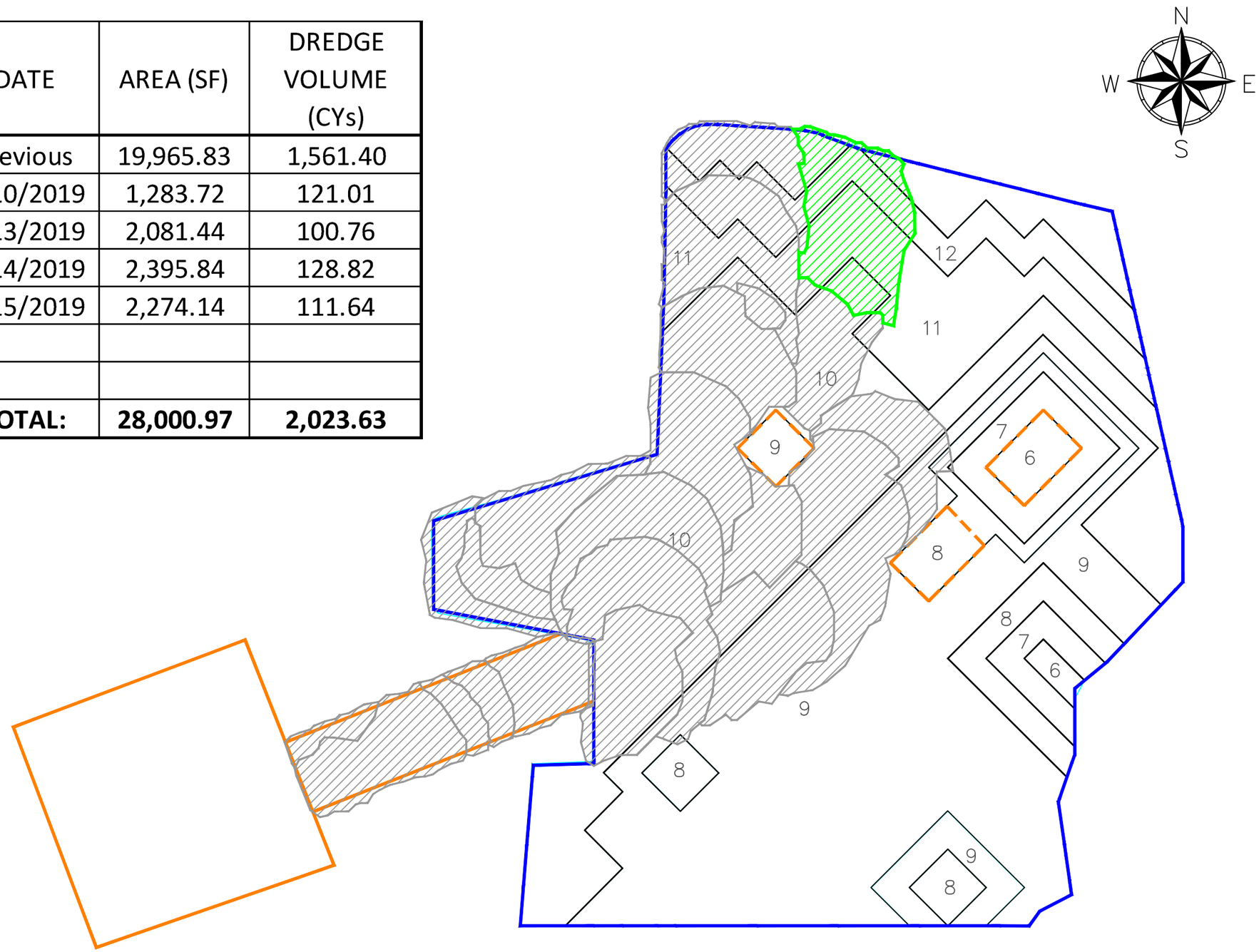

LEGEND

DAILY DREDGE PROGRESS

PREVIOUS DREDGE PROGRESS

NOTES:

1. DAILY PROGRESS/VOLUMES REPORTED ARE ESTIMATED BASED ON TRIMBLE'S MATRIX OUTPUT.

0 40 80 Feet

WOODBRIDGE POND REMEDIATION
DAILY PROGRESS 05-15-19

WOODBRIDGE POND
HATCO CORPORATION SITE

WOODBRIDGE TOWNSHIP, NJ

SEVENSON ENVIRONMENTAL SERVICES, INC.

DRAWING 1

DATE:	05–15–19
DRAWN BY:	KK
CHECKED BY:	JC
CAD FILE:	
SCALE:	AS SHOWN

DATE	AREA (SF)	DREDGE VOLUME (CYs)
Previous	19,965.83	1,561.40
5/10/2019	1,283.72	121.01
5/13/2019	2,081.44	100.76
5/14/2019	2,395.84	128.82
5/15/2019	2,274.14	111.64
5/16/2019	578.37	51.78
TOTAL:	**28,579.35**	**2,075.41**

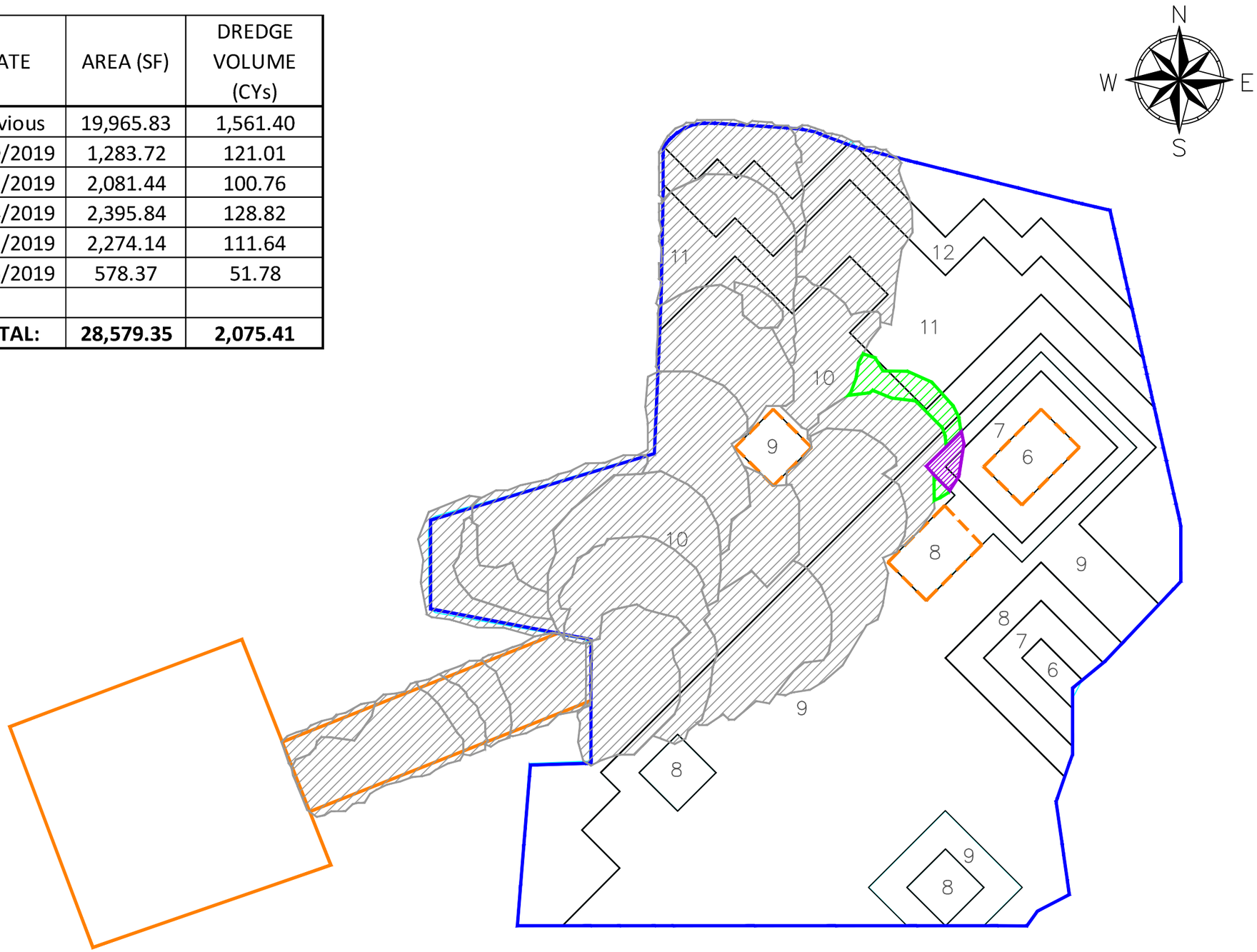

LEGEND

- DAILY DREDGE PROGRESS
- PREVIOUS DREDGE PROGRESS
- AREA DREDGED, NOT COMPLETED

NOTES:

1. DAILY PROGRESS/VOLUMES REPORTED ARE ESTIMATED BASED ON TRIMBLE'S MATRIX OUTPUT.
2. AREAS HATCHED IN PURPLE ARE NOT ABLE TO BE DREDGED TO THEIR DESIGN ELEVATIONS. THE CLAM SHELL BUCKET WILL BE REPLACED WITH A CONVENTIONAL BUCKET AND THESE AREAS WILL BE DREDGED TO DESIGN.

0 40 80 Feet

WOODBRIDGE POND REMEDIATION DAILY PROGRESS 05-16-19

WOODBRIDGE POND
HATCO CORPORATION SITE

WOODBRIDGE TOWNSHIP, NJ

SEVENSON ENVIRONMENTAL SERVICES, INC.

DRAWING 1

DATE:	05-16-19
DRAWN BY:	KK
CHECKED BY:	JC
CAD FILE:	
SCALE:	AS SHOWN

DATE	AREA (SF)	DREDGE VOLUME (CYs)
Previous	19,965.83	1,561.40
5/10/2019	1,283.72	121.01
5/13/2019	2,081.44	100.76
5/14/2019	2,395.84	128.82
5/15/2019	2,274.14	111.64
5/16/2019	578.37	51.78
5/17/2019	666.73	44.20
TOTAL:	**29,246.07**	**2,119.61**

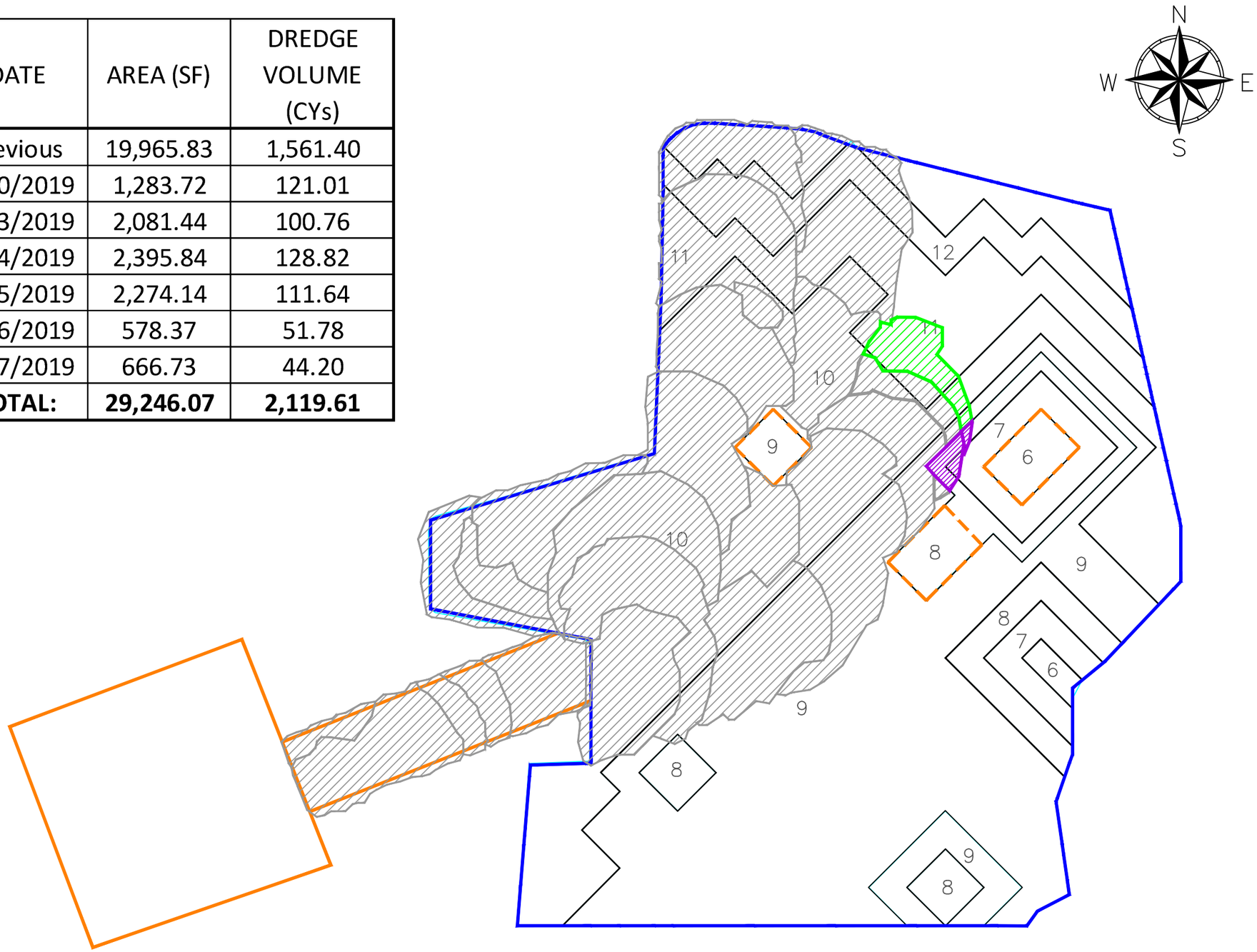

LEGEND

- DAILY DREDGE PROGRESS
- PREVIOUS DREDGE PROGRESS
- AREA DREDGED, NOT COMPLETED

NOTES:

1. DAILY PROGRESS/VOLUMES REPORTED ARE ESTIMATED BASED ON TRIMBLE'S MATRIX OUTPUT.
2. AREAS HATCHED IN PURPLE ARE NOT ABLE TO BE DREDGED TO THEIR DESIGN ELEVATIONS. THE CLAM SHELL BUCKET WILL BE REPLACED WITH A CONVENTIONAL BUCKET AND THESE AREAS WILL BE DREDGED TO DESIGN.

0 40 80 Feet

WOODBRIDGE POND REMEDIATION DAILY PROGRESS 05-17-19

WOODBRIDGE POND
HATCO CORPORATION SITE

WOODBRIDGE TOWNSHIP, NJ

SEVENSON ENVIRONMENTAL SERVICES, INC.

DRAWING 1

DATE:	05–17–19
DRAWN BY:	KK
CHECKED BY:	JC
CAD FILE:	
SCALE:	AS SHOWN

DATE	AREA (SF)	DREDGE VOLUME (CYs)
Previous	29,246.07	2,119.61
5/20/2019	2,307.68	135.84
TOTAL:	**31,553.75**	**2,255.45**

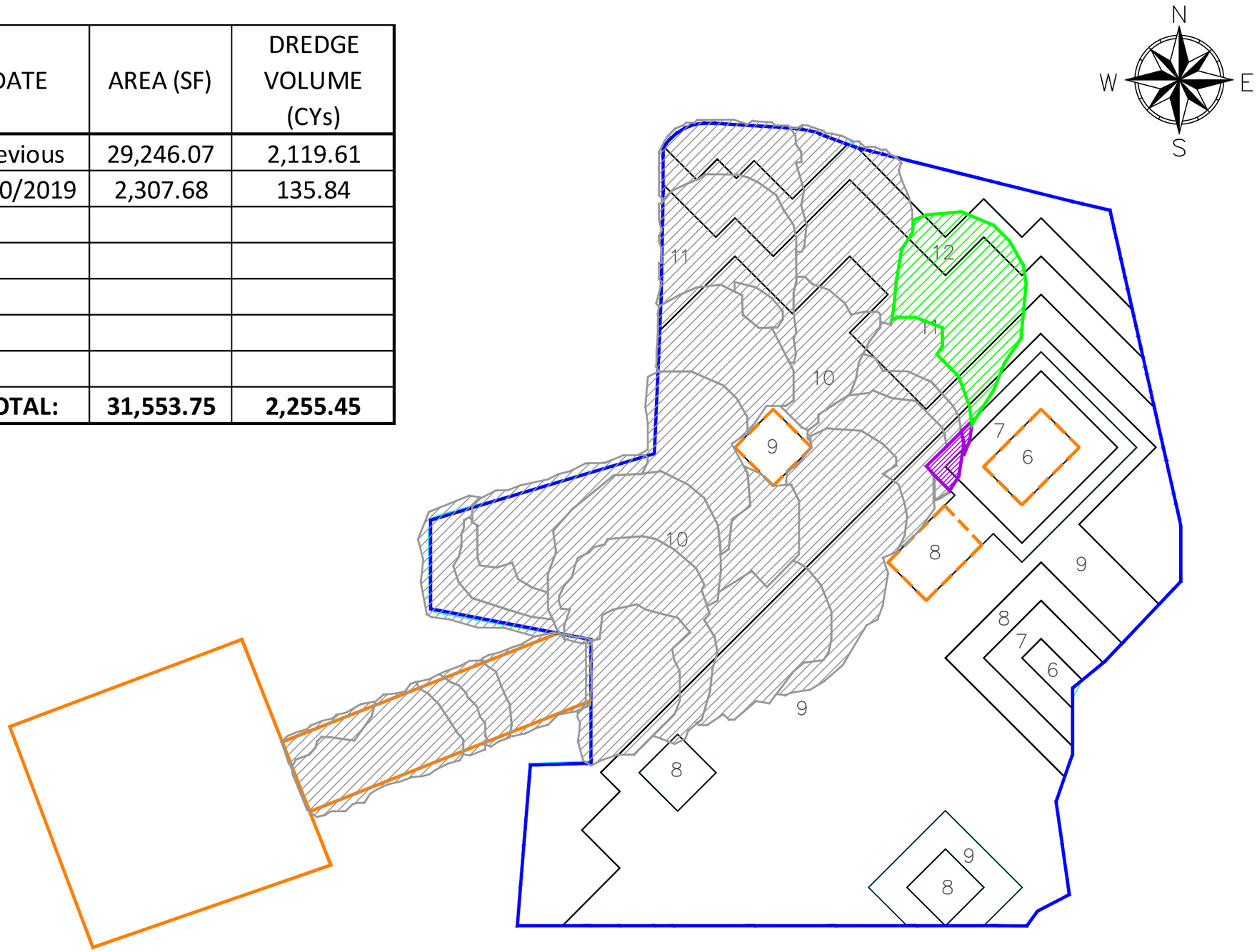

LEGEND

- DAILY DREDGE PROGRESS
- PREVIOUS DREDGE PROGRESS
- AREA DREDGED, NOT COMPLETED

NOTES:

1. DAILY PROGRESS/VOLUMES REPORTED ARE ESTIMATED BASED ON TRIMBLE'S MATRIX OUTPUT.
2. AREAS HATCHED IN PURPLE ARE NOT ABLE TO BE DREDGED TO THEIR DESIGN ELEVATIONS. THE CLAM SHELL BUCKET WILL BE REPLACED WITH A CONVENTIONAL BUCKET AND THESE AREAS WILL BE DREDGED TO DESIGN.

0 40 80 Feet

WOODBRIDGE POND REMEDIATION DAILY PROGRESS 05-20-19

WOODBRIDGE POND
HATCO CORPORATION SITE

WOODBRIDGE TOWNSHIP, NJ

SEVENSON ENVIRONMENTAL SERVICES, INC.

DRAWING 1

DATE:	05-20-19
DRAWN BY:	KK
CHECKED BY:	JC
CAD FILE:	
SCALE:	AS SHOWN

DATE	AREA (SF)	DREDGE VOLUME (CYs)
Previous	29,246.07	2,119.61
5/20/2019	2,307.68	135.84
5/21/2019	1,943.65	157.14
TOTAL:	**33,497.40**	**2,412.59**

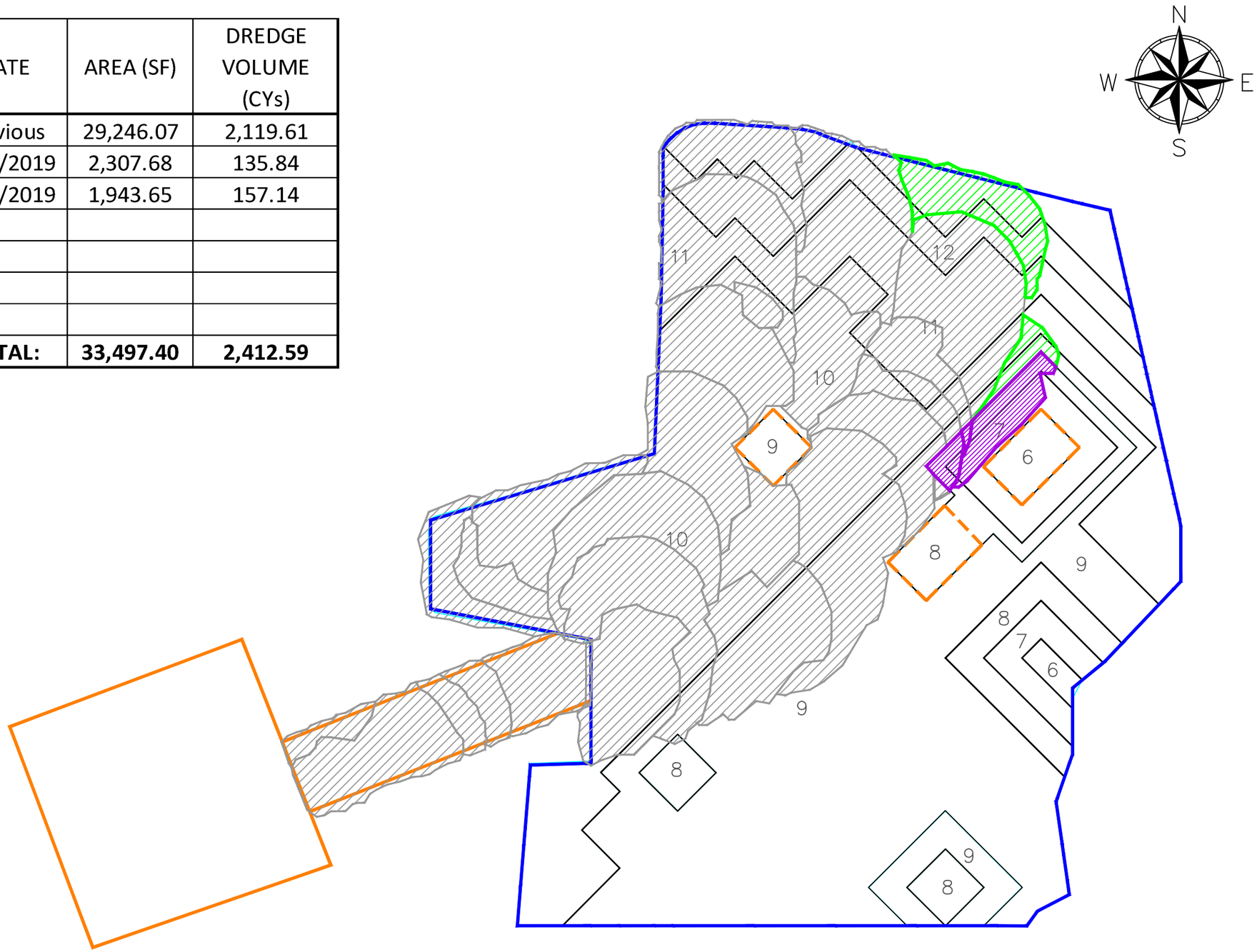

LEGEND

- DAILY DREDGE PROGRESS
- PREVIOUS DREDGE PROGRESS
- AREA DREDGED, NOT COMPLETED

NOTES:

1. DAILY PROGRESS/VOLUMES REPORTED ARE ESTIMATED BASED ON TRIMBLE'S MATRIX OUTPUT.
2. AREAS HATCHED IN PURPLE ARE NOT ABLE TO BE DREDGED TO THEIR DESIGN ELEVATIONS. THE CLAM SHELL BUCKET WILL BE REPLACED WITH A CONVENTIONAL BUCKET AND THESE AREAS WILL BE DREDGED TO DESIGN.

0 40 80 Feet

WOODBRIDGE POND REMEDIATION DAILY PROGRESS 05-21-19

WOODBRIDGE POND
HATCO CORPORATION SITE

WOODBRIDGE TOWNSHIP, NJ

SEVENSON ENVIRONMENTAL SERVICES, INC.

DRAWING 1

DATE:	05-21-19
DRAWN BY:	KK
CHECKED BY:	JC
CAD FILE:	
SCALE:	AS SHOWN

DATE	AREA (SF)	DREDGE VOLUME (CYs)
Previous	29,246.07	2,119.61
5/20/2019	2,307.68	135.84
5/21/2019	1,943.65	157.14
5/22/2019	1,708.05	132.79
TOTAL:	**35,205.45**	**2,545.38**

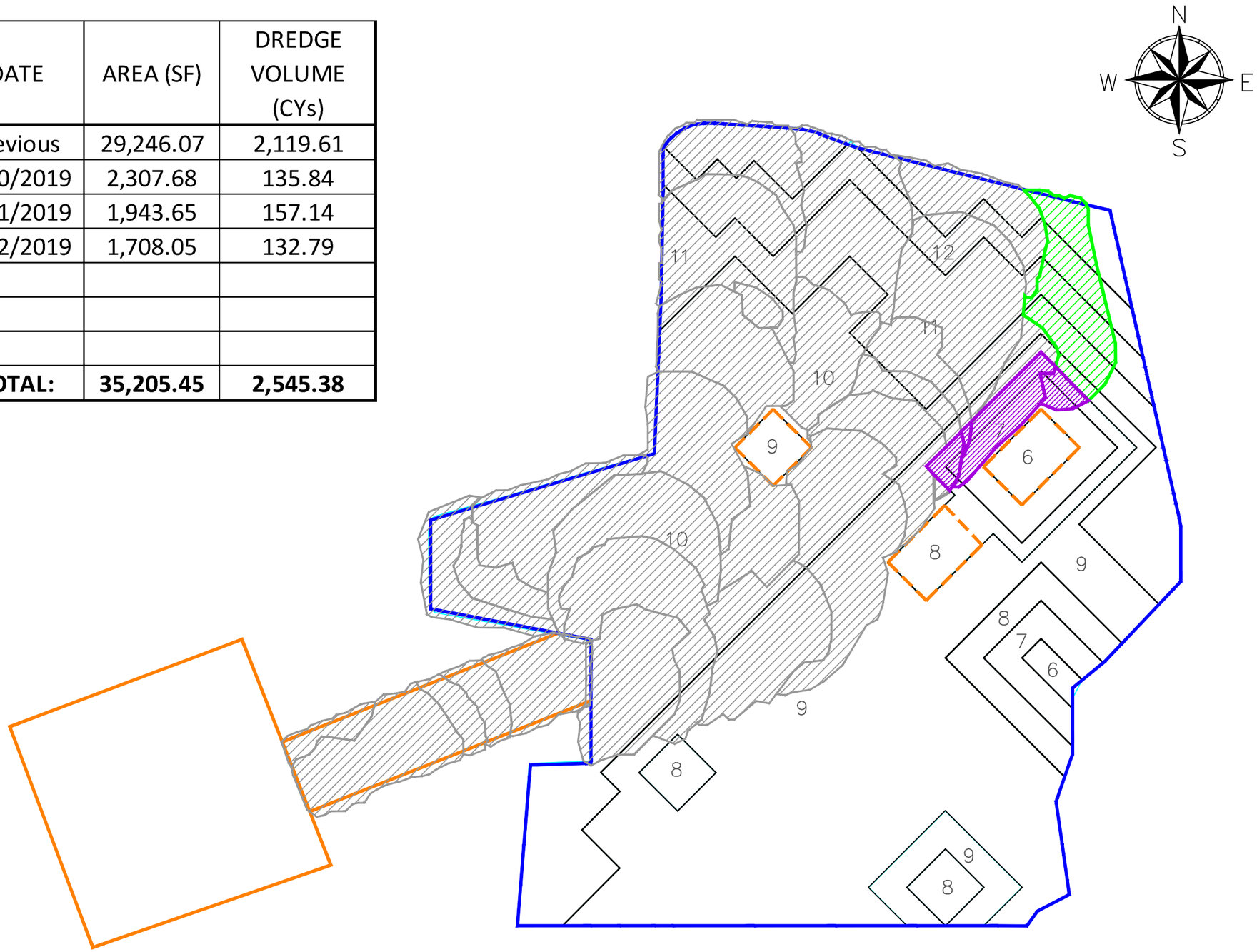

LEGEND

- DAILY DREDGE PROGRESS
- PREVIOUS DREDGE PROGRESS
- AREA DREDGED, NOT COMPLETED

NOTES:

1. DAILY PROGRESS/VOLUMES REPORTED ARE ESTIMATED BASED ON TRIMBLE'S MATRIX OUTPUT.
2. AREAS HATCHED IN PURPLE ARE NOT ABLE TO BE DREDGED TO THEIR DESIGN ELEVATIONS. THE CLAM SHELL BUCKET WILL BE REPLACED WITH A CONVENTIONAL BUCKET AND THESE AREAS WILL BE DREDGED TO DESIGN.

0 40 80 Feet

WOODBRIDGE POND REMEDIATION DAILY PROGRESS 05-22-19

WOODBRIDGE POND
HATCO CORPORATION SITE

WOODBRIDGE TOWNSHIP, NJ

SEVENSON ENVIRONMENTAL SERVICES, INC.

DRAWING 1

DATE:	05-22-19
DRAWN BY:	KK
CHECKED BY:	JC
CAD FILE:	
SCALE:	AS SHOWN

DATE	AREA (SF)	DREDGE VOLUME (CYs)
Previous	29,246.07	2,119.61
5/20/2019	2,307.68	135.84
5/21/2019	1,943.65	157.14
5/22/2019	1,708.05	132.79
5/23/2019	853.02	90.31
TOTAL:	**36,058.48**	**2,635.70**

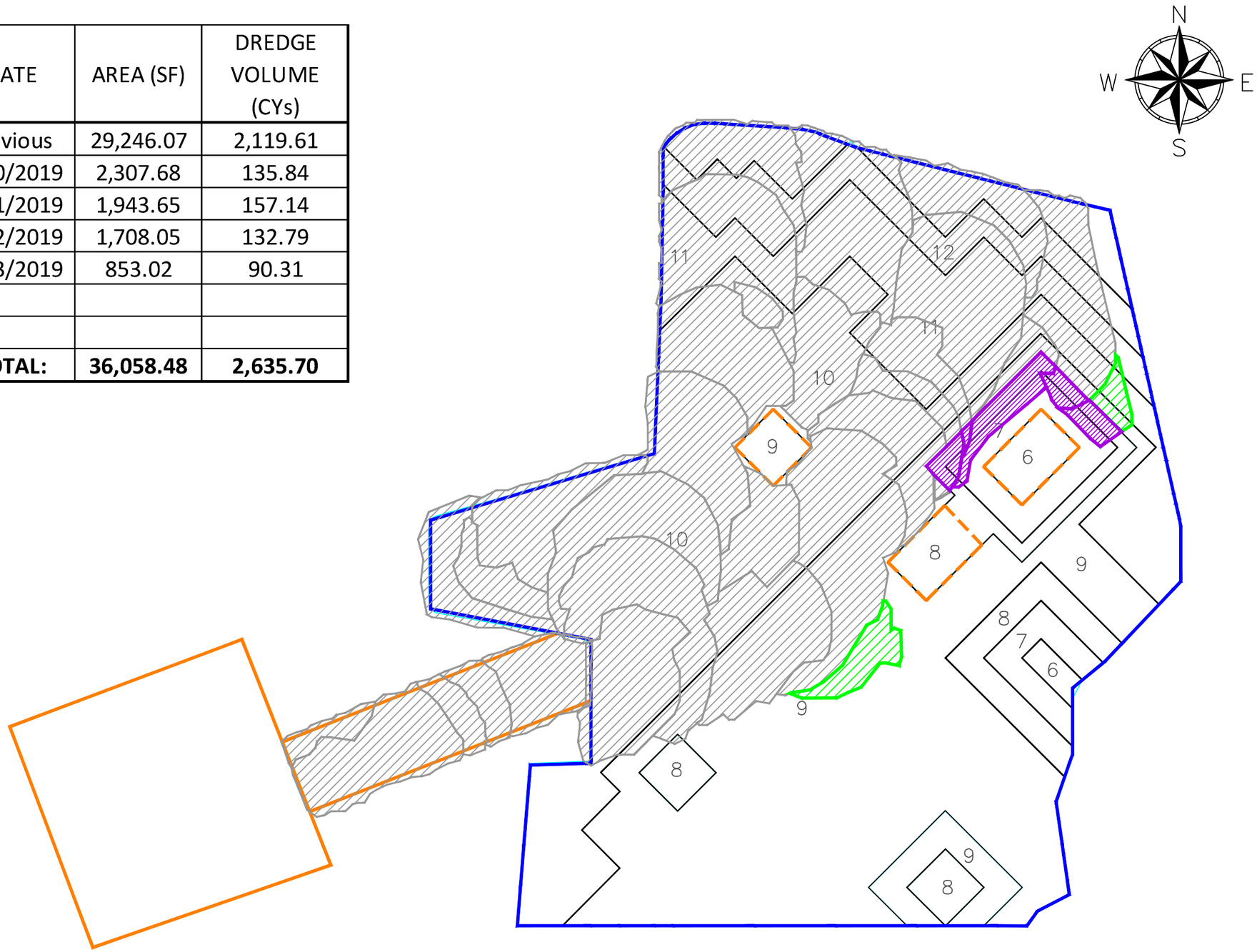

LEGEND

- DAILY DREDGE PROGRESS
- PREVIOUS DREDGE PROGRESS
- AREA DREDGED, NOT COMPLETED

NOTES:

1. DAILY PROGRESS/VOLUMES REPORTED ARE ESTIMATED BASED ON TRIMBLE'S MATRIX OUTPUT.
2. AREAS HATCHED IN PURPLE ARE NOT ABLE TO BE DREDGED TO THEIR DESIGN ELEVATIONS. THE CLAM SHELL BUCKET WILL BE REPLACED WITH A CONVENTIONAL BUCKET AND THESE AREAS WILL BE DREDGED TO DESIGN.

0 40 80 Feet

WOODBRIDGE POND REMEDIATION DAILY PROGRESS 05-23-19

WOODBRIDGE POND
HATCO CORPORATION SITE

WOODBRIDGE TOWNSHIP, NJ

SEVENSON ENVIRONMENTAL SERVICES, INC.

DRAWING 1

DATE:	05-23-19
DRAWN BY:	KK
CHECKED BY:	JC
CAD FILE:	
SCALE:	AS SHOWN

DATE	AREA (SF)	DREDGE VOLUME (CYs)
Previous	29,246.07	2,119.61
5/20/2019	2,307.68	135.84
5/21/2019	1,943.65	157.14
5/22/2019	1,708.05	132.79
5/23/2019	853.02	90.31
5/24/2019	1,145.00	107.82
TOTAL:	**37,203.48**	**2,743.52**

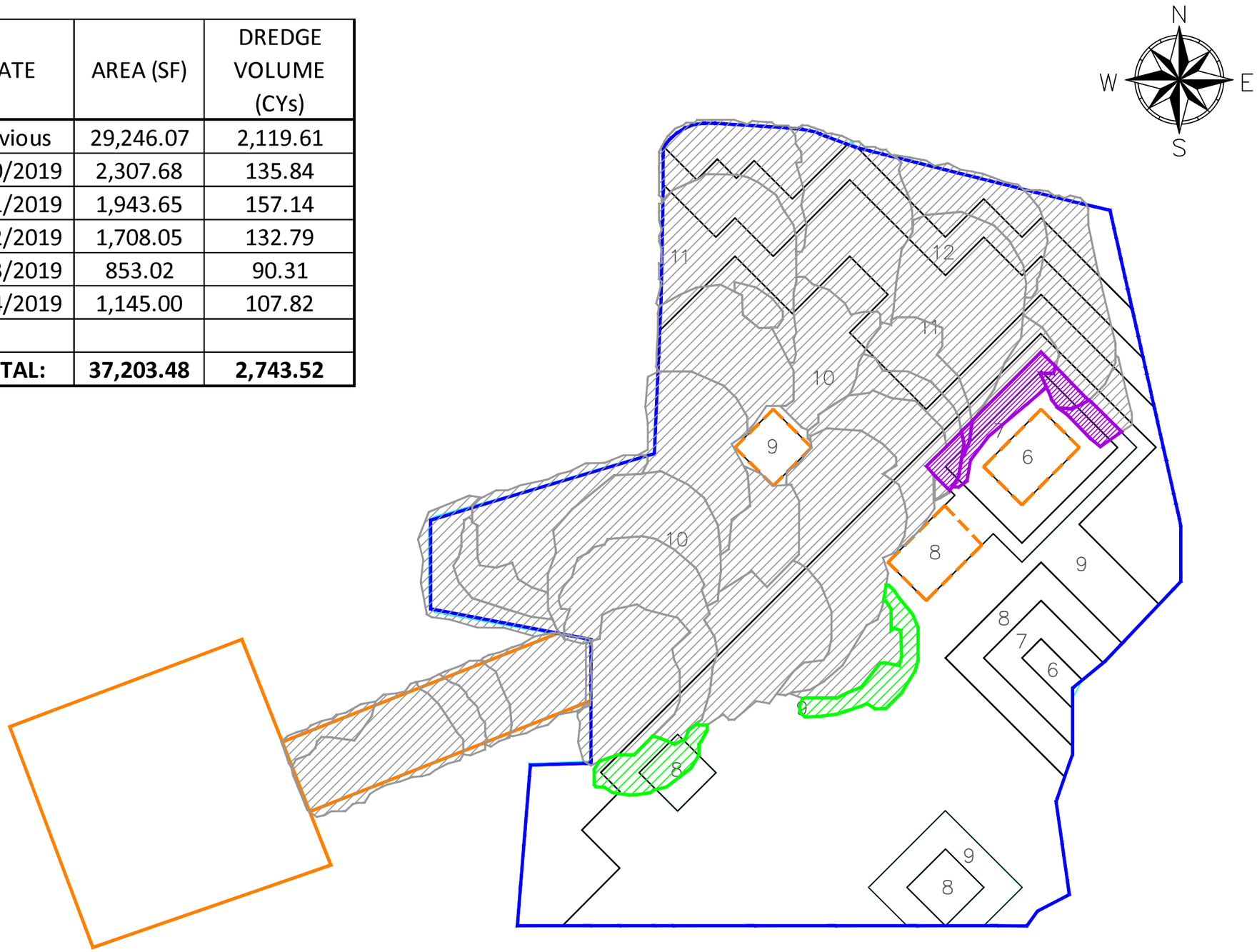

LEGEND

- DAILY DREDGE PROGRESS
- PREVIOUS DREDGE PROGRESS
- AREA DREDGED, NOT COMPLETED

NOTES:

1. DAILY PROGRESS/VOLUMES REPORTED ARE ESTIMATED BASED ON TRIMBLE'S MATRIX OUTPUT.
2. AREAS HATCHED IN PURPLE ARE NOT ABLE TO BE DREDGED TO THEIR DESIGN ELEVATIONS. THE CLAM SHELL BUCKET WILL BE REPLACED WITH A CONVENTIONAL BUCKET AND THESE AREAS WILL BE DREDGED TO DESIGN.

0 40 80 Feet

WOODBRIDGE POND REMEDIATION DAILY PROGRESS 05-24-19

WOODBRIDGE POND
HATCO CORPORATION SITE

WOODBRIDGE TOWNSHIP, NJ

SEVENSON ENVIRONMENTAL SERVICES, INC.

DRAWING 1

DATE:	05-28-19
DRAWN BY:	KK
CHECKED BY:	JC
CAD FILE:	
SCALE:	AS SHOWN

DATE	AREA (SF)	DREDGE VOLUME (CYs)
Previous	29,246.07	2,119.61
5/20/2019	2,307.68	135.84
5/21/2019	1,943.65	157.14
5/22/2019	1,708.05	132.79
5/23/2019	853.02	90.31
5/24/2019	1,145.00	107.82
5/28/2019	2,194.15	198.57
TOTAL:	**39,397.63**	**2,942.09**

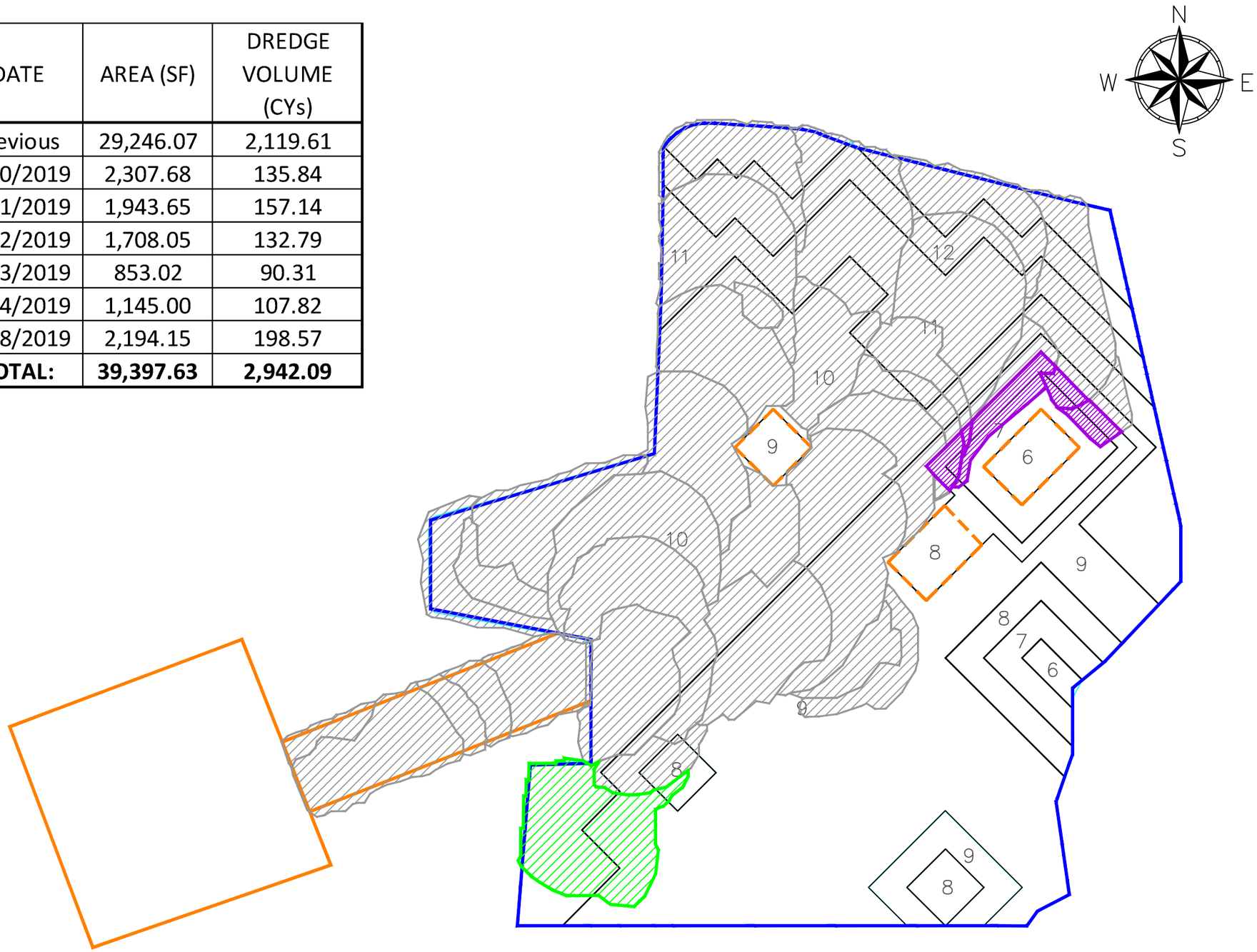

LEGEND

- DAILY DREDGE PROGRESS
- PREVIOUS DREDGE PROGRESS
- AREA DREDGED, NOT COMPLETED

NOTES:

1. DAILY PROGRESS/VOLUMES REPORTED ARE ESTIMATED BASED ON TRIMBLE'S MATRIX OUTPUT.
2. AREAS HATCHED IN PURPLE ARE NOT ABLE TO BE DREDGED TO THEIR DESIGN ELEVATIONS. THE CLAM SHELL BUCKET WILL BE REPLACED WITH A CONVENTIONAL BUCKET AND THESE AREAS WILL BE DREDGED TO DESIGN.

0 40 80 Feet

WOODBRIDGE POND REMEDIATION DAILY PROGRESS 05-28-19

WOODBRIDGE POND
HATCO CORPORATION SITE

WOODBRIDGE TOWNSHIP, NJ

SEVENSON ENVIRONMENTAL SERVICES, INC.

DRAWING 1

DATE:	05-28-19
DRAWN BY:	KK
CHECKED BY:	JC
CAD FILE:	
SCALE:	AS SHOWN

DATE	AREA (SF)	DREDGE VOLUME (CYs)
Previous	39,397.63	2,942.09
5/20/2019	587.90	62.65
5/21/2019		
5/22/2019		
5/23/2019		
5/24/2019		
5/28/2019		
TOTAL:	**39,985.53**	**3,004.74**

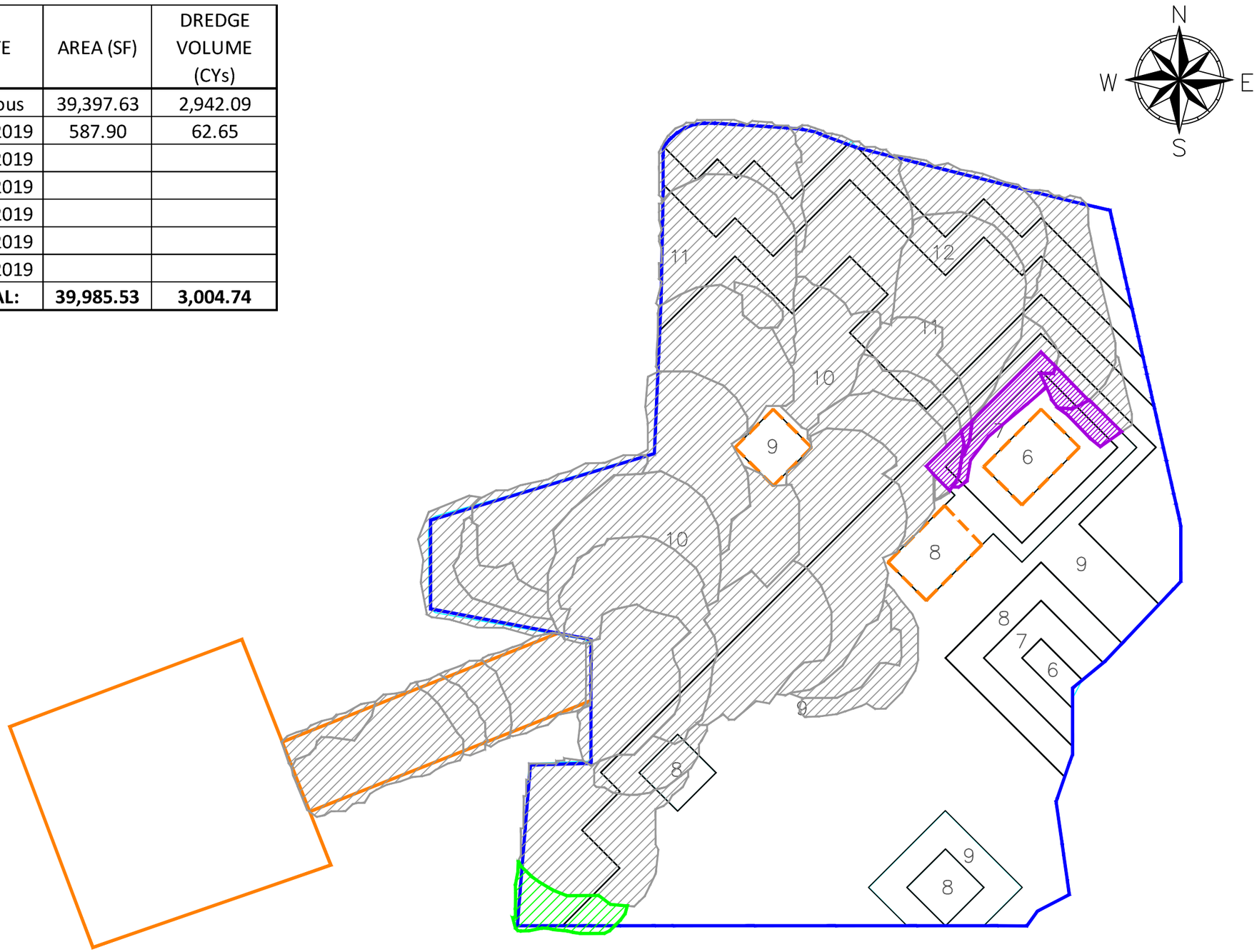

LEGEND

- DAILY DREDGE PROGRESS
- PREVIOUS DREDGE PROGRESS
- AREA DREDGED, NOT COMPLETED

NOTES:

1. DAILY PROGRESS/VOLUMES REPORTED ARE ESTIMATED BASED ON TRIMBLE'S MATRIX OUTPUT.
2. AREAS HATCHED IN PURPLE ARE NOT ABLE TO BE DREDGED TO THEIR DESIGN ELEVATIONS. THE CLAM SHELL BUCKET WILL BE REPLACED WITH A CONVENTIONAL BUCKET AND THESE AREAS WILL BE DREDGED TO DESIGN.

0 40 80 Feet

WOODBRIDGE POND REMEDIATION DAILY PROGRESS 05-29-19

WOODBRIDGE POND
HATCO CORPORATION SITE

WOODBRIDGE TOWNSHIP, NJ

SEVENSON ENVIRONMENTAL SERVICES, INC.

DRAWING 1

DATE:	05-29-19
DRAWN BY:	KK
CHECKED BY:	JC
CAD FILE:	
SCALE:	AS SHOWN

DATE	AREA (SF)	DREDGE VOLUME (CYs)
Previous	39,397.63	2,942.09
5/29/2019	587.90	62.65
5/30/2019	1,769.36	179.01
TOTAL:	**41,754.89**	**3,183.75**

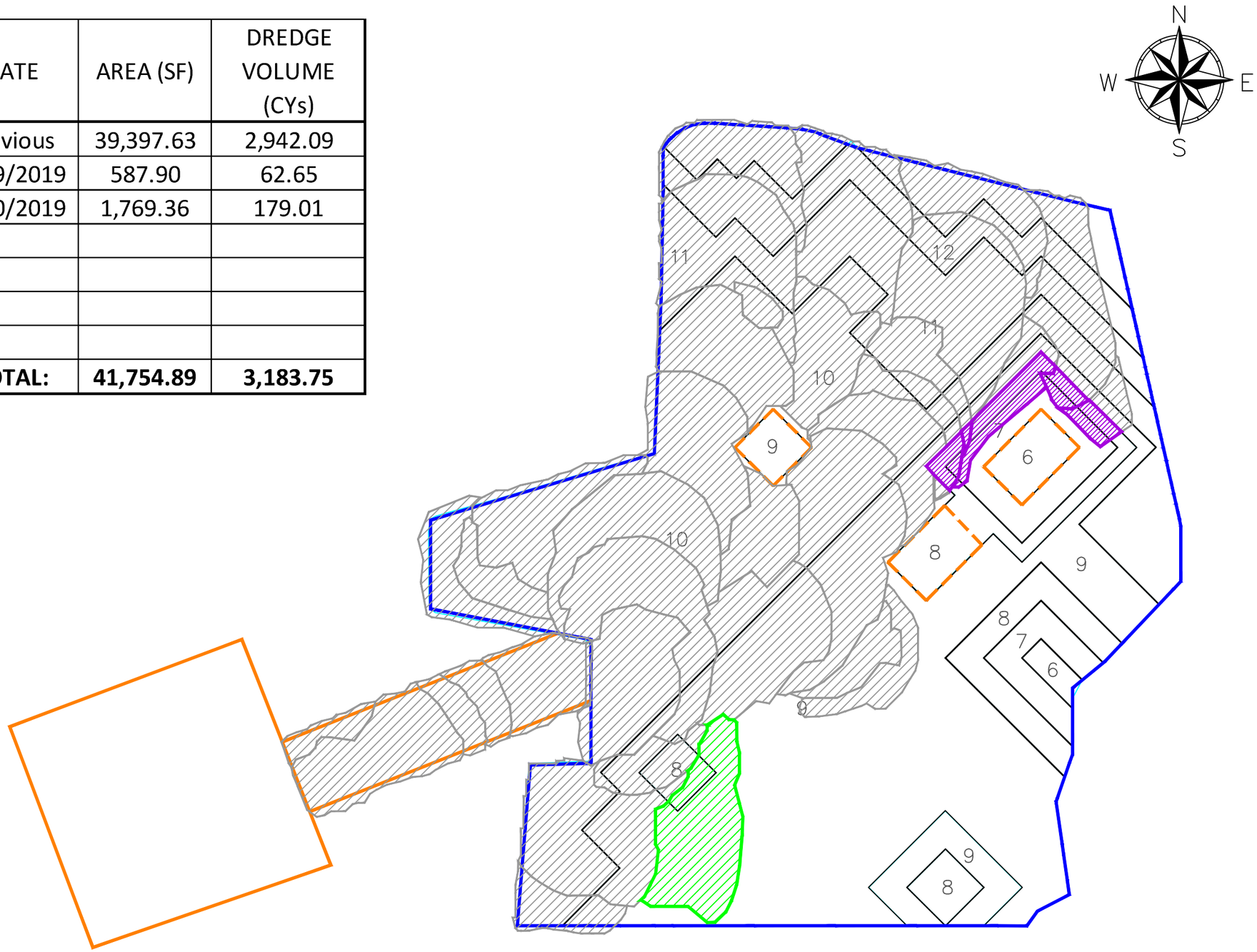

LEGEND

- DAILY DREDGE PROGRESS
- PREVIOUS DREDGE PROGRESS
- AREA DREDGED, NOT COMPLETED

NOTES:

1. DAILY PROGRESS/VOLUMES REPORTED ARE ESTIMATED BASED ON TRIMBLE'S MATRIX OUTPUT.
2. AREAS HATCHED IN PURPLE ARE NOT ABLE TO BE DREDGED TO THEIR DESIGN ELEVATIONS. THE CLAM SHELL BUCKET WILL BE REPLACED WITH A CONVENTIONAL BUCKET AND THESE AREAS WILL BE DREDGED TO DESIGN.

0 40 80 Feet

WOODBRIDGE POND REMEDIATION DAILY PROGRESS 05-30-19

WOODBRIDGE POND
HATCO CORPORATION SITE

WOODBRIDGE TOWNSHIP, NJ

SEVENSON ENVIRONMENTAL SERVICES, INC.

DRAWING 1

DATE:	05-30-19
DRAWN BY:	KK
CHECKED BY:	JC
CAD FILE:	
SCALE:	AS SHOWN

DATE	AREA (SF)	DREDGE VOLUME (CYs)
Previous	39,397.63	2,942.09
5/29/2019	587.90	62.65
5/30/2019	1,769.36	179.01
5/31/2019	2,312.20	202.75
TOTAL:	**44,067.08**	**3,386.50**

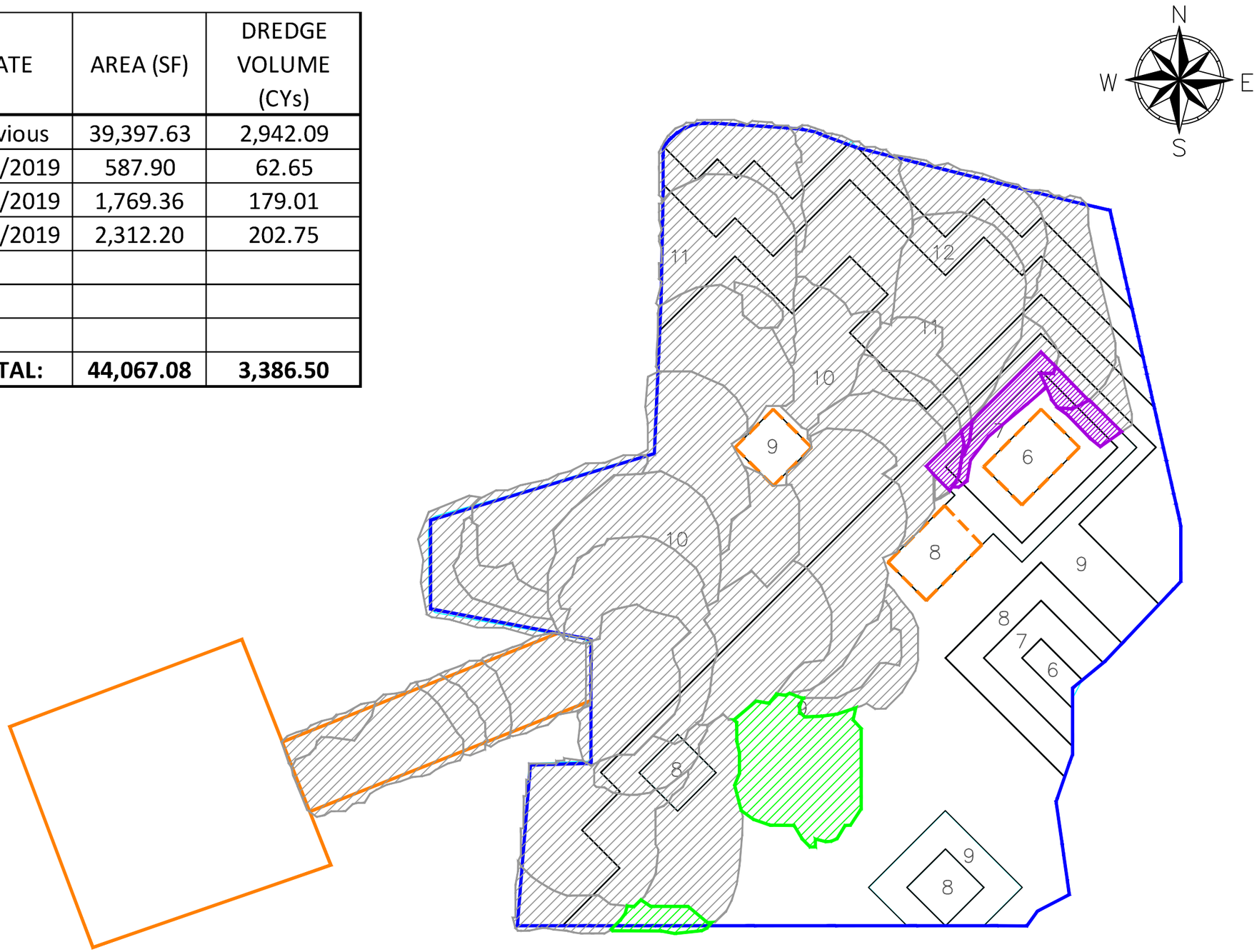

LEGEND

- DAILY DREDGE PROGRESS
- PREVIOUS DREDGE PROGRESS
- AREA DREDGED, NOT COMPLETED

NOTES:

1. DAILY PROGRESS/VOLUMES REPORTED ARE ESTIMATED BASED ON TRIMBLE'S MATRIX OUTPUT.
2. AREAS HATCHED IN PURPLE ARE NOT ABLE TO BE DREDGED TO THEIR DESIGN ELEVATIONS. THE CLAM SHELL BUCKET WILL BE REPLACED WITH A CONVENTIONAL BUCKET AND THESE AREAS WILL BE DREDGED TO DESIGN.

0 40 80 Feet

WOODBRIDGE POND REMEDIATION DAILY PROGRESS 05-31-19

WOODBRIDGE POND
HATCO CORPORATION SITE

WOODBRIDGE TOWNSHIP, NJ

SEVENSON ENVIRONMENTAL SERVICES, INC.

DRAWING 1

DATE:	05–31–19
DRAWN BY:	KK
CHECKED BY:	JC
CAD FILE:	
SCALE:	AS SHOWN

DATE	AREA (SF)	DREDGE VOLUME (CYs)
Previous	39,397.63	3,139.00
5/29/2019	587.90	62.65
5/30/2019	1,769.36	179.01
5/31/2019	2,312.20	202.75
6/3/2019	1,783.19	163.51
TOTAL:	**45,850.27**	**3,746.92**

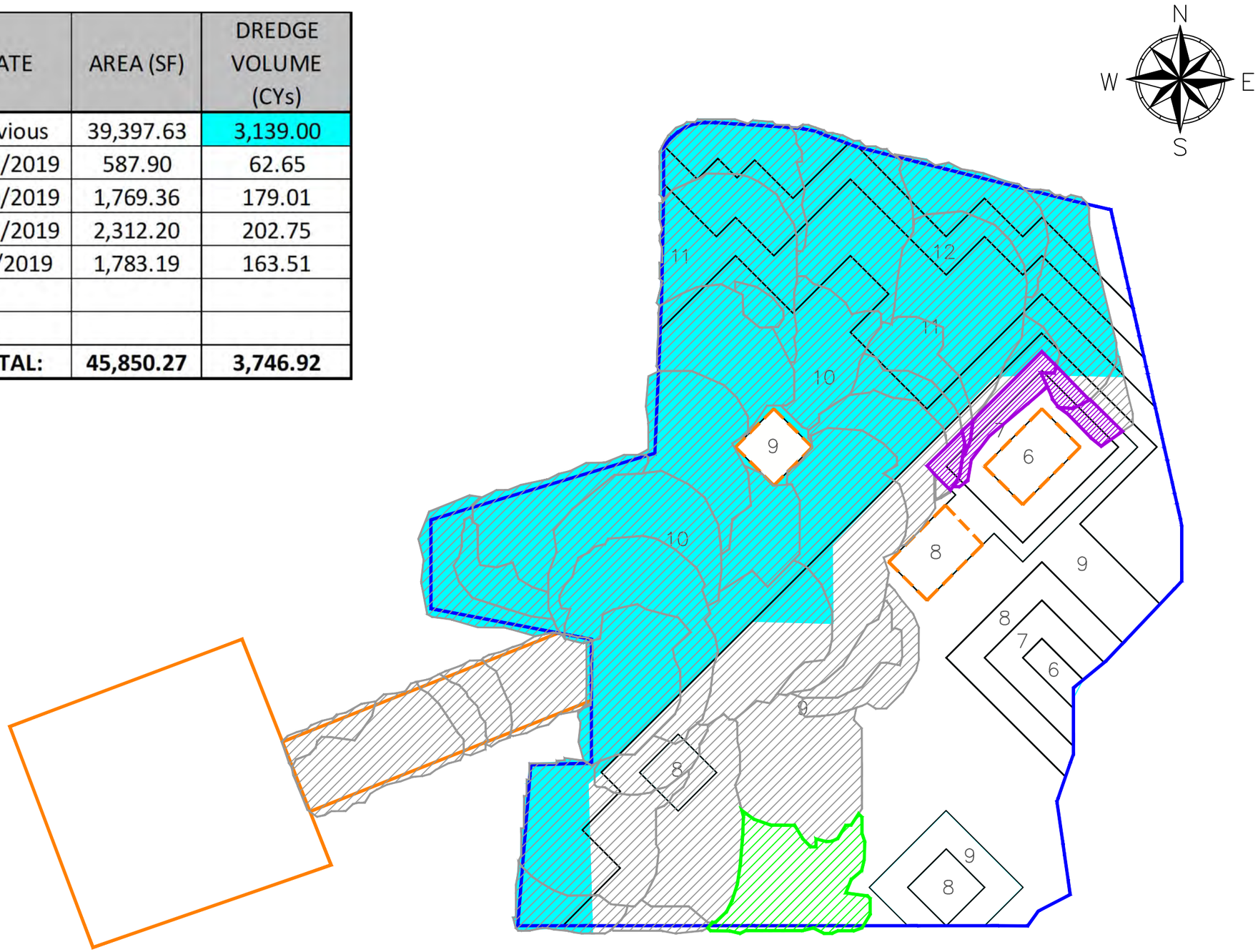

LEGEND

- DAILY DREDGE PROGRESS
- PREVIOUS DREDGE PROGRESS
- AREA DREDGED, NOT COMPLETED
- SURVEYED DREDGE AREA

NOTES:

1. DAILY PROGRESS/VOLUMES REPORTED ARE ESTIMATED BASED ON TRIMBLE'S MATRIX OUTPUT.
2. AREAS HATCHED IN PURPLE ARE NOT ABLE TO BE DREDGED TO THEIR DESIGN ELEVATIONS. THE CLAM SHELL BUCKET WILL BE REPLACED WITH A CONVENTIONAL BUCKET AND THESE AREAS WILL BE DREDGED TO DESIGN.
3. THE OVERALL DREDGE VOLUME INCREASED BY APPROXIMATELY 197 CY BASED ON POST EXCAVATION SURVEY DATA.

0 40 80 Feet

WOODBRIDGE POND REMEDIATION DAILY PROGRESS 06-03-19

WOODBRIDGE POND
HATCO CORPORATION SITE

WOODBRIDGE TOWNSHIP, NJ

SEVENSON ENVIRONMENTAL SERVICES, INC.

DRAWING 1

DATE:	06-03-19
DRAWN BY:	KK
CHECKED BY:	JC
CAD FILE:	
SCALE:	AS SHOWN

DATE	AREA (SF)	DREDGE VOLUME (CYs)
Previous	39,397.63	3,139.00
5/29/2019	587.90	62.65
5/30/2019	1,769.36	179.01
5/31/2019	2,312.20	202.75
6/3/2019	1,783.19	163.51
6/4/2019	2,392.20	158.20
TOTAL:	**48,242.47**	**3,905.12**

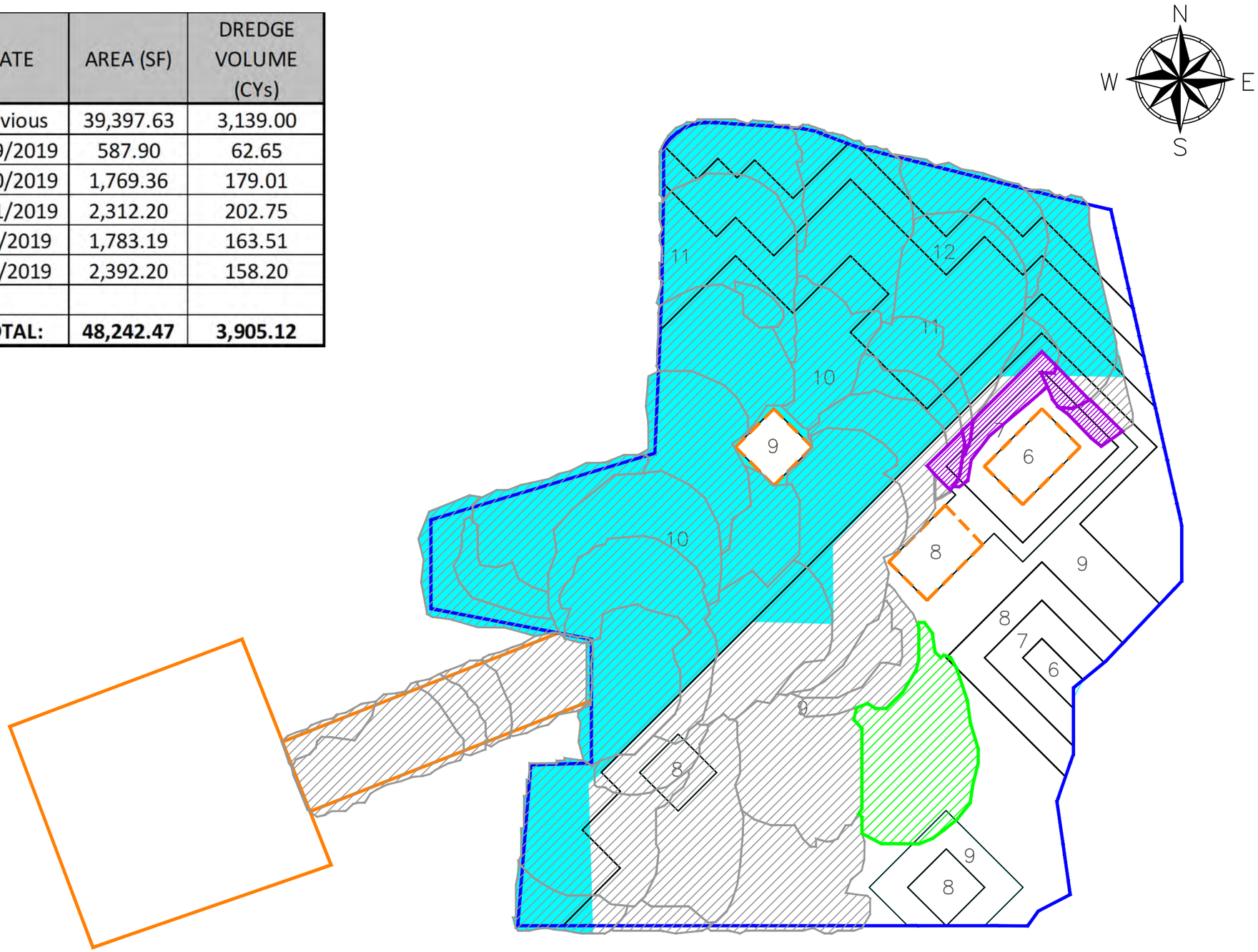

LEGEND

- DAILY DREDGE PROGRESS
- PREVIOUS DREDGE PROGRESS
- AREA DREDGED, NOT COMPLETED
- SURVEYED DREDGE AREA

NOTES:

1. DAILY PROGRESS/VOLUMES REPORTED ARE ESTIMATED BASED ON TRIMBLE'S MATRIX OUTPUT.
2. AREAS HATCHED IN PURPLE ARE NOT ABLE TO BE DREDGED TO THEIR DESIGN ELEVATIONS. THE CLAM SHELL BUCKET WILL BE REPLACED WITH A CONVENTIONAL BUCKET AND THESE AREAS WILL BE DREDGED TO DESIGN.
3. THE OVERALL DREDGE VOLUME INCREASED BY APPROXIMATELY 197 CY BASED ON POST EXCAVATION SURVEY DATA.

0 40 80 Feet

WOODBRIDGE POND REMEDIATION DAILY PROGRESS 06-04-19

WOODBRIDGE POND
HATCO CORPORATION SITE

WOODBRIDGE TOWNSHIP, NJ

SEVENSON ENVIRONMENTAL SERVICES, INC.

DRAWING 1

DATE:	06-04-19
DRAWN BY:	KK
CHECKED BY:	JC
CAD FILE:	
SCALE:	AS SHOWN

DATE	AREA (SF)	DREDGE VOLUME (CYs)
Previous	39,397.63	3,139.00
5/29/2019	587.90	62.65
5/30/2019	1,769.36	179.01
5/31/2019	2,312.20	202.75
6/3/2019	1,783.19	163.51
6/4/2019	2,392.20	158.20
6/5/2019	1,478.34	138.42
TOTAL:	**49,720.81**	**4,043.54**

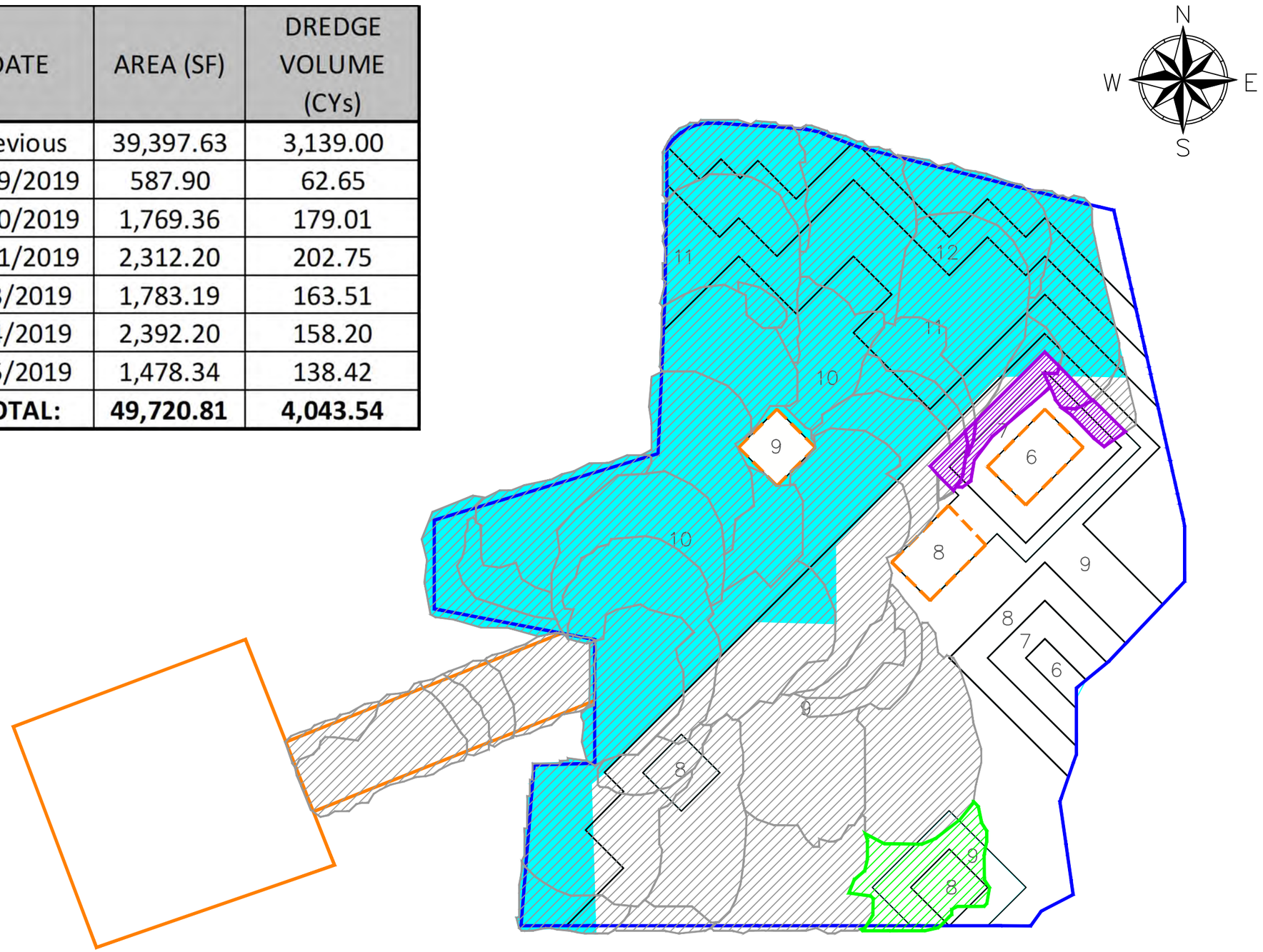

LEGEND

- DAILY DREDGE PROGRESS
- PREVIOUS DREDGE PROGRESS
- AREA DREDGED, NOT COMPLETED
- SURVEYED DREDGE AREA

NOTES:

1. DAILY PROGRESS/VOLUMES REPORTED ARE ESTIMATED BASED ON TRIMBLE'S MATRIX OUTPUT.
2. AREAS HATCHED IN PURPLE ARE NOT ABLE TO BE DREDGED TO THEIR DESIGN ELEVATIONS. THE CLAM SHELL BUCKET WILL BE REPLACED WITH A CONVENTIONAL BUCKET AND THESE AREAS WILL BE DREDGED TO DESIGN.
3. THE OVERALL DREDGE VOLUME INCREASED BY APPROXIMATELY 197 CY BASED ON POST EXCAVATION SURVEY DATA.

0 40 80 Feet

WOODBRIDGE POND REMEDIATION DAILY PROGRESS 06-05-19

WOODBRIDGE POND
HATCO CORPORATION SITE

WOODBRIDGE TOWNSHIP, NJ

SEVENSON ENVIRONMENTAL SERVICES, INC.

DRAWING 1

DATE:	06-05-19
DRAWN BY:	KK
CHECKED BY:	JC
CAD FILE:	
SCALE:	AS SHOWN

DATE	AREA (SF)	DREDGE VOLUME (CYs)
Previous	49,720.81	4,043.54
6/6/2019	2,344.02	203.16
TOTAL:	**52,064.83**	**4,246.70**

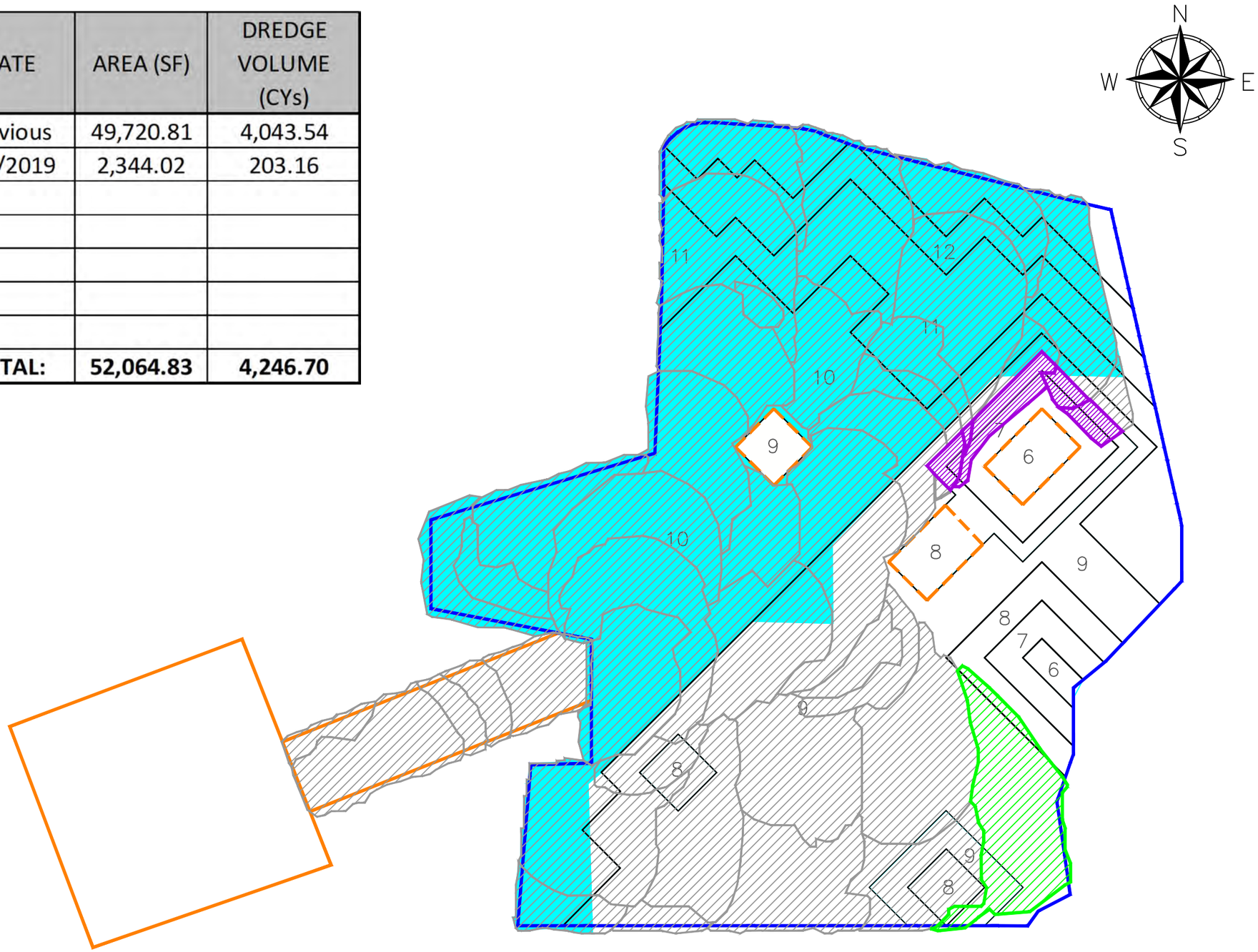

LEGEND

- DAILY DREDGE PROGRESS
- PREVIOUS DREDGE PROGRESS
- AREA DREDGED, NOT COMPLETED
- SURVEYED DREDGE AREA

NOTES:

1. DAILY PROGRESS/VOLUMES REPORTED ARE ESTIMATED BASED ON TRIMBLE'S MATRIX OUTPUT.
2. AREAS HATCHED IN PURPLE ARE NOT ABLE TO BE DREDGED TO THEIR DESIGN ELEVATIONS. THE CLAM SHELL BUCKET WILL BE REPLACED WITH A CONVENTIONAL BUCKET AND THESE AREAS WILL BE DREDGED TO DESIGN.
3. THE OVERALL DREDGE VOLUME INCREASED BY APPROXIMATELY 197 CY BASED ON POST EXCAVATION SURVEY DATA.

0 40 80 Feet

WOODBRIDGE POND REMEDIATION DAILY PROGRESS 06-06-19

WOODBRIDGE POND
HATCO CORPORATION SITE

WOODBRIDGE TOWNSHIP, NJ

SEVENSON ENVIRONMENTAL SERVICES, INC.

DRAWING 1

DATE:	06-06-19
DRAWN BY:	KK
CHECKED BY:	JC
CAD FILE:	
SCALE:	AS SHOWN

DATE	AREA (SF)	DREDGE VOLUME (CYs)
Previous	49,720.81	4,140.47
6/6/2019	2,344.02	203.16
6/7/2019	498.47	61.27
TOTAL:	**52,563.30**	**4,404.90**

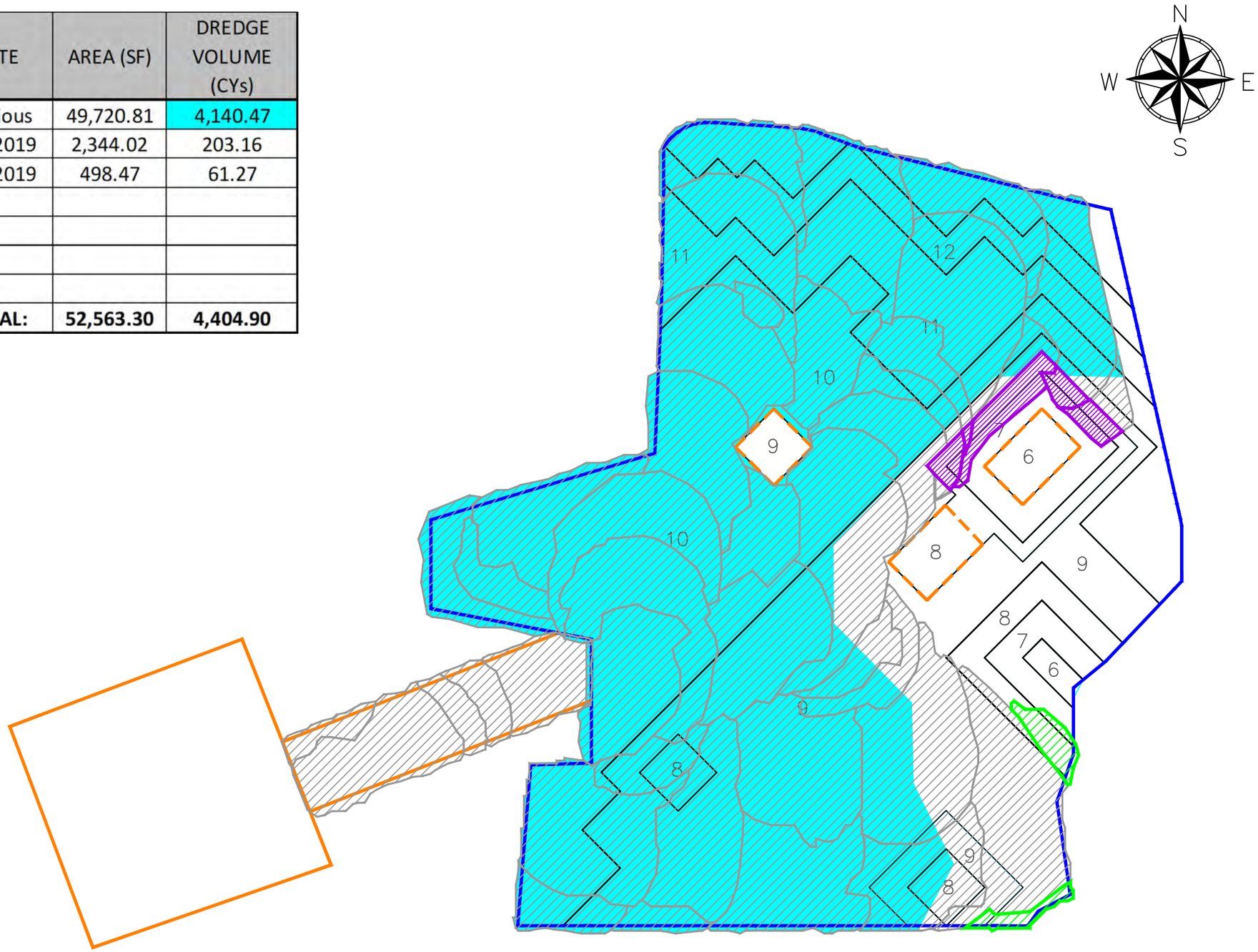

LEGEND

- DAILY DREDGE PROGRESS
- PREVIOUS DREDGE PROGRESS
- AREA DREDGED, NOT COMPLETED
- SURVEYED DREDGE AREA

NOTES:

1. DAILY PROGRESS/VOLUMES REPORTED ARE ESTIMATED BASED ON TRIMBLE'S MATRIX OUTPUT.
2. AREAS HATCHED IN PURPLE ARE NOT ABLE TO BE DREDGED TO THEIR DESIGN ELEVATIONS. THE CLAM SHELL BUCKET WILL BE REPLACED WITH A CONVENTIONAL BUCKET AND THESE AREAS WILL BE DREDGED TO DESIGN.
3. THE OVERALL DREDGE VOLUME INCREASED BY APPROXIMATELY 294 CY BASED ON POST EXCAVATION SURVEY DATA.

0 40 80 Feet

WOODBRIDGE POND REMEDIATION DAILY PROGRESS 06-07-19

WOODBRIDGE POND
HATCO CORPORATION SITE

WOODBRIDGE TOWNSHIP, NJ

SEVENSON ENVIRONMENTAL SERVICES, INC.

DRAWING 1

DATE:	06–10–19
DRAWN BY:	KK
CHECKED BY:	JC
CAD FILE:	
SCALE:	AS SHOWN

DATE	AREA (SF)	DREDGE VOLUME (CYs)
Previous	49,720.81	4,140.47
6/6/2019	2,344.02	203.16
6/7/2019	498.47	61.27
6/10/2019	1,265.77	129.53
TOTAL:	**53,829.08**	**4,534.43**

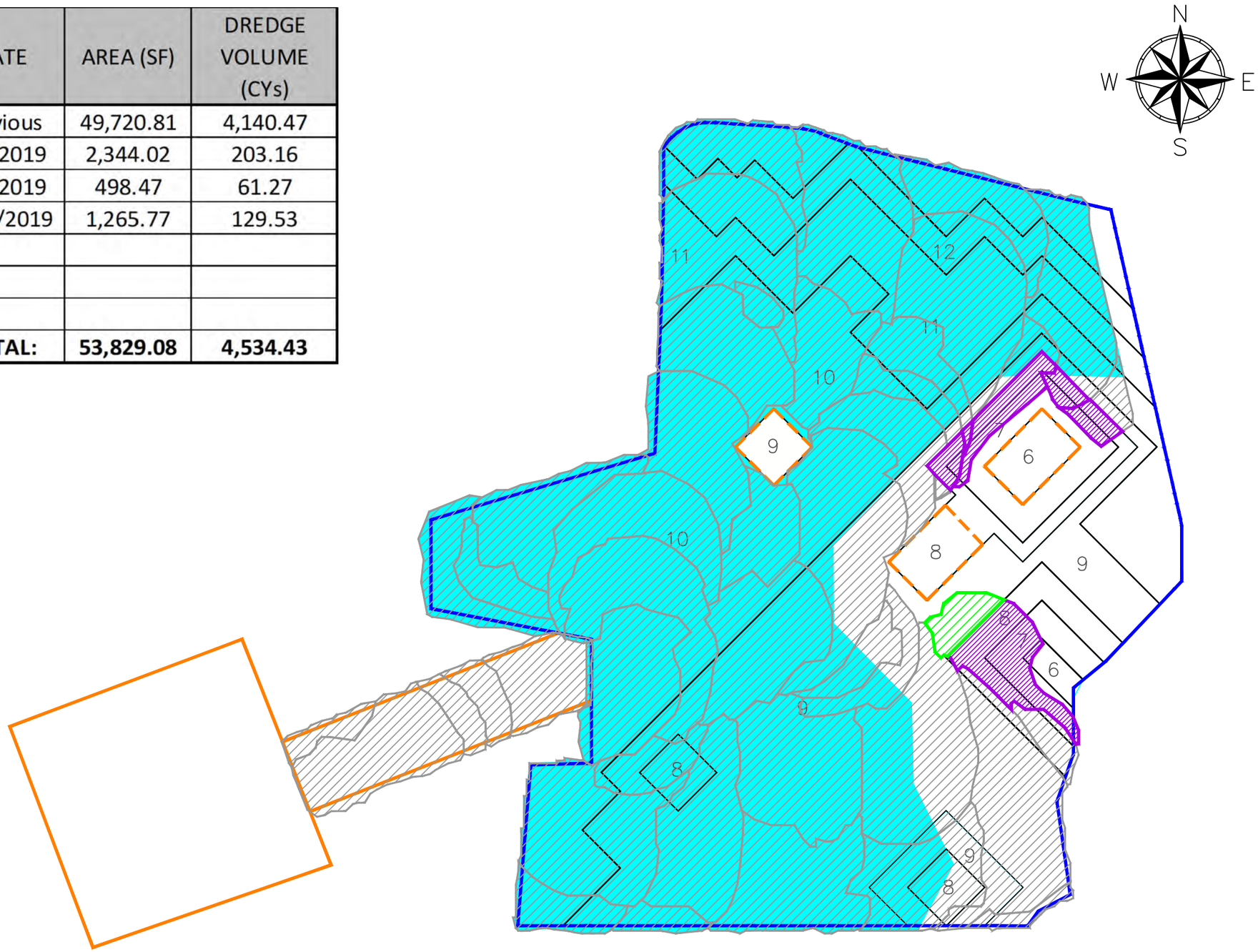

LEGEND

- DAILY DREDGE PROGRESS
- PREVIOUS DREDGE PROGRESS
- AREA DREDGED, NOT COMPLETED
- SURVEYED DREDGE AREA

NOTES:

1. DAILY PROGRESS/VOLUMES REPORTED ARE ESTIMATED BASED ON TRIMBLE'S MATRIX OUTPUT.
2. AREAS HATCHED IN PURPLE ARE NOT ABLE TO BE DREDGED TO THEIR DESIGN ELEVATIONS. THE CLAM SHELL BUCKET WILL BE REPLACED WITH A CONVENTIONAL BUCKET AND THESE AREAS WILL BE DREDGED TO DESIGN.
3. THE OVERALL DREDGE VOLUME INCREASED BY APPROXIMATELY 294 CY BASED ON POST EXCAVATION SURVEY DATA.

0 40 80 Feet

WOODBRIDGE POND REMEDIATION DAILY PROGRESS 06-10-19

WOODBRIDGE POND
HATCO CORPORATION SITE

WOODBRIDGE TOWNSHIP, NJ

SEVENSON ENVIRONMENTAL SERVICES, INC.

DRAWING 1

DATE:	06–10–19
DRAWN BY:	KK
CHECKED BY:	JC
CAD FILE:	
SCALE:	AS SHOWN

DATE	AREA (SF)	DREDGE VOLUME (CYs)
Previous	49,720.81	4,140.47
6/6/2019	2,344.02	203.16
6/7/2019	498.47	61.27
6/10/2019	1,265.77	129.53
6/11/2019	1,990.74	209.87
TOTAL:	**55,819.82**	**4,744.30**

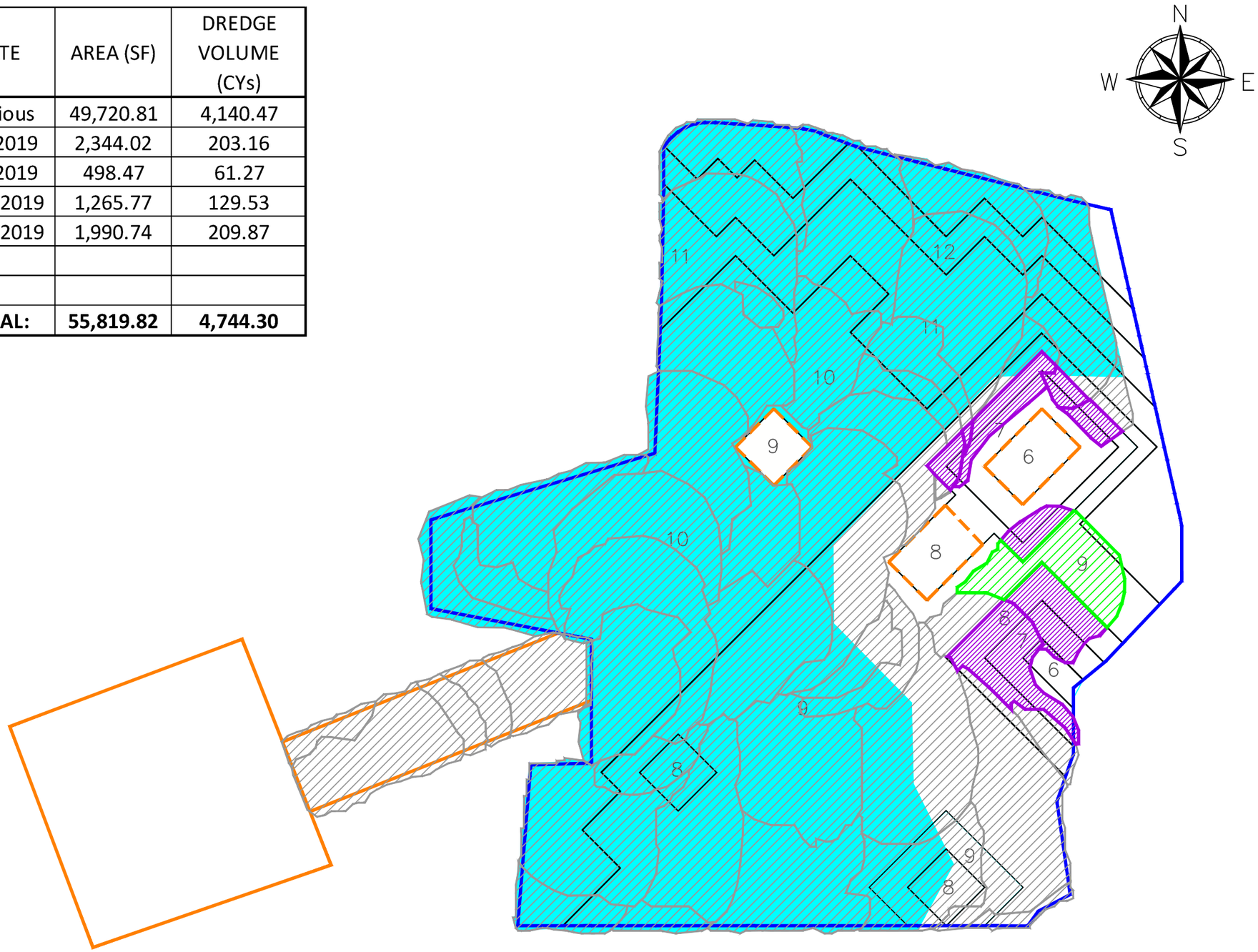

LEGEND

- DAILY DREDGE PROGRESS
- PREVIOUS DREDGE PROGRESS
- AREA DREDGED, NOT COMPLETED
- SURVEYED DREDGE AREA

NOTES:

1. DAILY PROGRESS/VOLUMES REPORTED ARE ESTIMATED BASED ON TRIMBLE'S MATRIX OUTPUT.
2. AREAS HATCHED IN PURPLE ARE NOT ABLE TO BE DREDGED TO THEIR DESIGN ELEVATIONS. THE CLAM SHELL BUCKET WILL BE REPLACED WITH A CONVENTIONAL BUCKET AND THESE AREAS WILL BE DREDGED TO DESIGN.
3. THE OVERALL DREDGE VOLUME INCREASED BY APPROXIMATELY 294 CY BASED ON POST EXCAVATION SURVEY DATA.

0 40 80 Feet

WOODBRIDGE POND REMEDIATION DAILY PROGRESS 06-11-19

WOODBRIDGE POND
HATCO CORPORATION SITE

WOODBRIDGE TOWNSHIP, NJ

SEVENSON ENVIRONMENTAL SERVICES, INC.

DRAWING 1

DATE:	06–12–19
DRAWN BY:	KK
CHECKED BY:	JC
CAD FILE:	
SCALE:	AS SHOWN

DATE	AREA (SF)	DREDGE VOLUME (CYs)
Previous	49,720.81	4,140.47
6/6/2019	2,344.02	203.16
6/7/2019	498.47	61.27
6/10/2019	1,265.77	129.53
6/11/2019	1,990.74	209.87
6/12/2019	1,225.12	108.38
TOTAL:	**57,044.94**	**4,852.68**

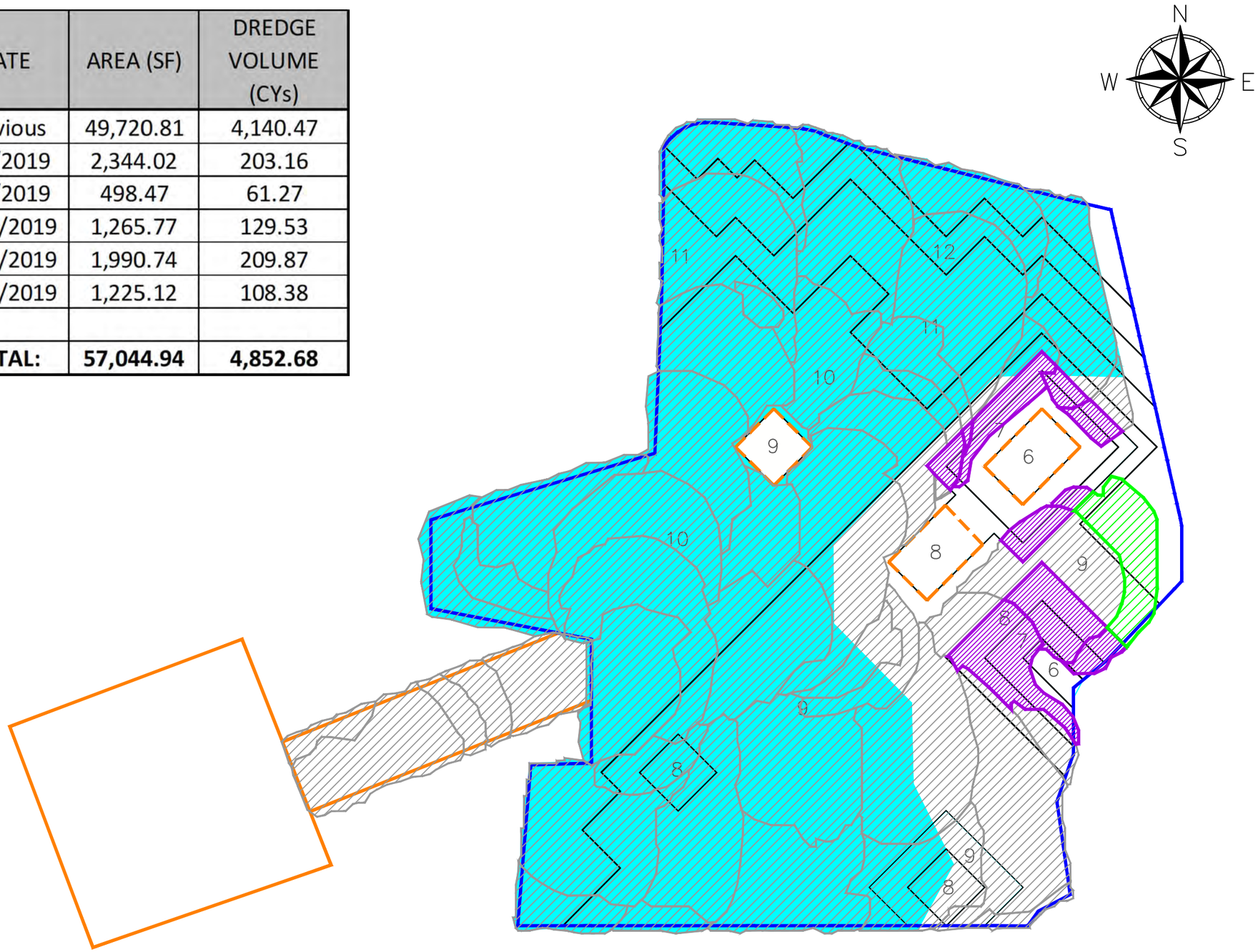

LEGEND

- DAILY DREDGE PROGRESS
- PREVIOUS DREDGE PROGRESS
- AREA DREDGED, NOT COMPLETED
- SURVEYED DREDGE AREA

NOTES:

1. DAILY PROGRESS/VOLUMES REPORTED ARE ESTIMATED BASED ON TRIMBLE'S MATRIX OUTPUT.
2. AREAS HATCHED IN PURPLE ARE NOT ABLE TO BE DREDGED TO THEIR DESIGN ELEVATIONS. THE CLAM SHELL BUCKET WILL BE REPLACED WITH A CONVENTIONAL BUCKET AND THESE AREAS WILL BE DREDGED TO DESIGN.
3. THE OVERALL DREDGE VOLUME INCREASED BY APPROXIMATELY 294 CY BASED ON POST EXCAVATION SURVEY DATA.

0 40 80 Feet

WOODBRIDGE POND REMEDIATION DAILY PROGRESS 06-12-19

WOODBRIDGE POND
HATCO CORPORATION SITE

WOODBRIDGE TOWNSHIP, NJ

SEVENSON ENVIRONMENTAL SERVICES, INC.

DRAWING 1

DATE:	06-12-19
DRAWN BY:	KK
CHECKED BY:	JC
CAD FILE:	
SCALE:	AS SHOWN

DATE	AREA (SF)	DREDGE VOLUME (CYs)
Previous	49,720.81	4,140.47
6/6/2019	2,344.02	203.16
6/7/2019	498.47	61.27
6/10/2019	1,265.77	129.53
6/11/2019	1,990.74	209.87
6/12/2019	1,225.12	108.38
6/13/2019	686.54	93.83
TOTAL:	**57,731.47**	**4,946.52**

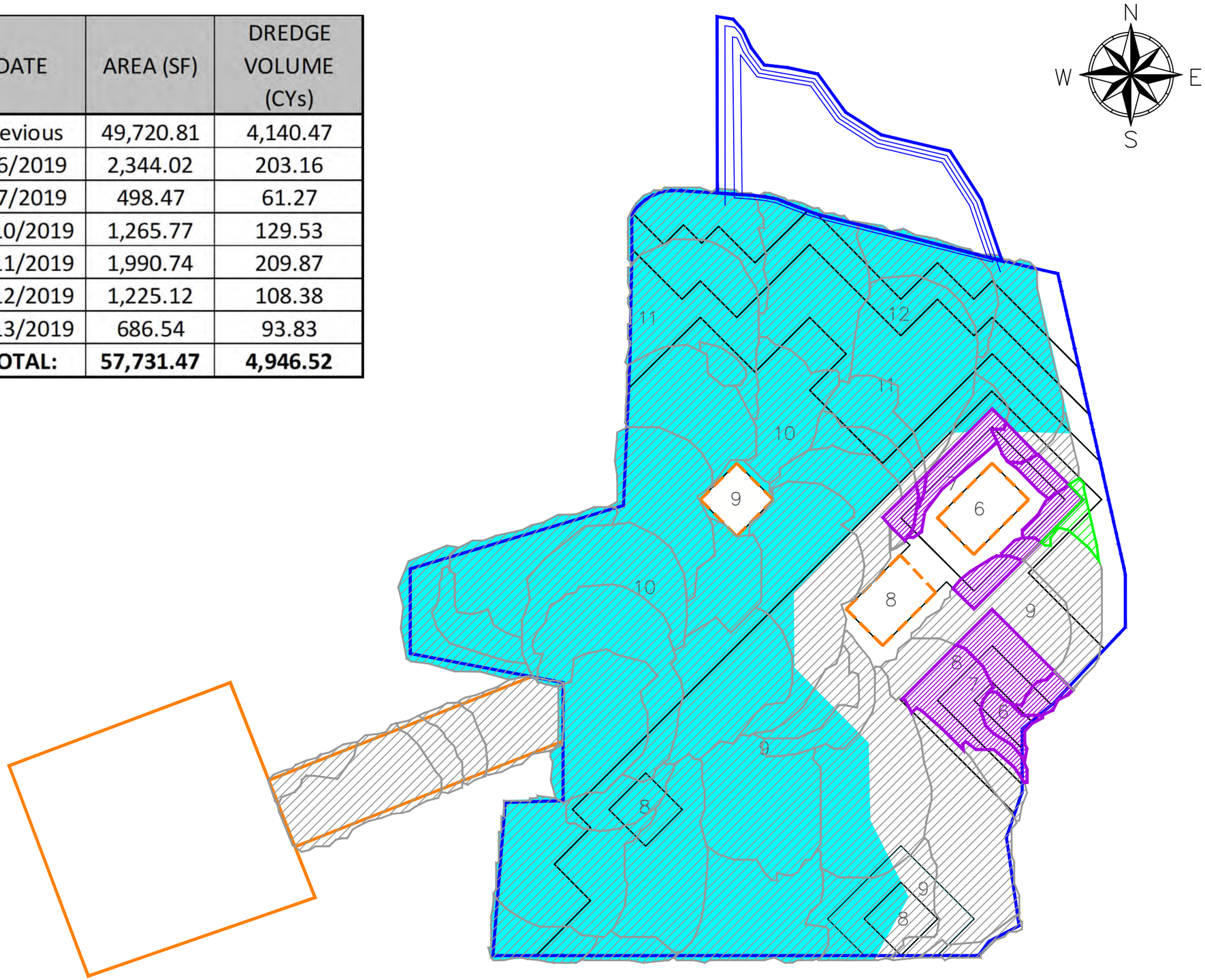

LEGEND

- DAILY DREDGE PROGRESS
- PREVIOUS DREDGE PROGRESS
- AREA DREDGED, NOT COMPLETED
- SURVEYED DREDGE AREA

NOTES:

1. DAILY PROGRESS/VOLUMES REPORTED ARE ESTIMATED BASED ON TRIMBLE'S MATRIX OUTPUT.
2. AREAS HATCHED IN PURPLE ARE NOT ABLE TO BE DREDGED TO THEIR DESIGN ELEVATIONS. THE CLAM SHELL BUCKET WILL BE REPLACED WITH A CONVENTIONAL BUCKET AND THESE AREAS WILL BE DREDGED TO DESIGN.
3. THE OVERALL DREDGE VOLUME INCREASED BY APPROXIMATELY 294 CY BASED ON POST EXCAVATION SURVEY DATA.

0 40 80 Feet

WOODBRIDGE POND REMEDIATION DAILY PROGRESS 06-13-19

WOODBRIDGE POND
HATCO CORPORATION SITE

WOODBRIDGE TOWNSHIP, NJ

SEVENSON ENVIRONMENTAL SERVICES, INC.

DRAWING 1

DATE:	06–13–19
DRAWN BY:	KK
CHECKED BY:	JC
CAD FILE:	
SCALE:	AS SHOWN

DATE	AREA (SF)	DREDGE VOLUME (CYs)
6/14/2019	258.47	24.61
TOTAL:	**258.47**	**24.61**

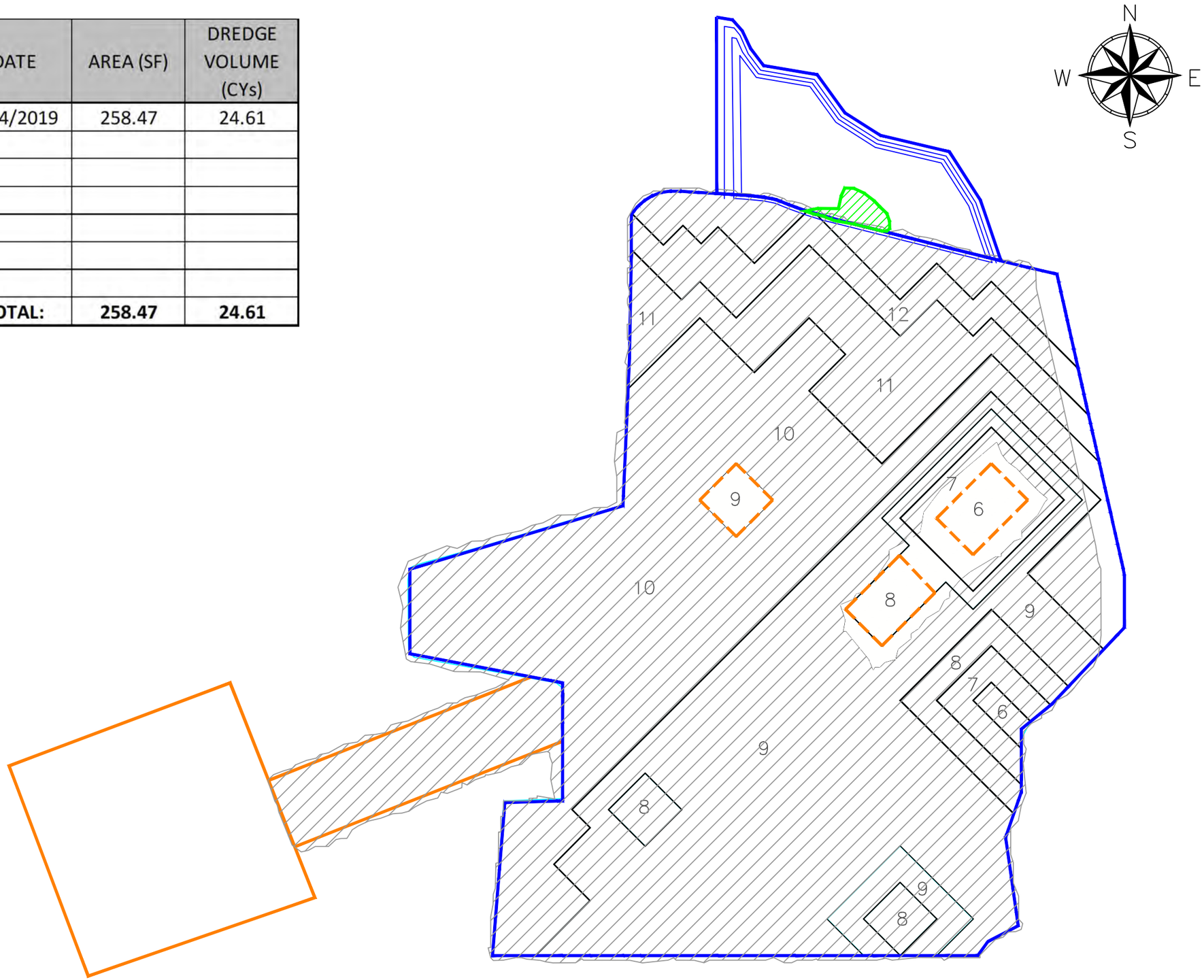

LEGEND

DAILY DREDGE PROGRESS

PREVIOUS DREDGE PROGRESS

NOTES:

1. DAILY PROGRESS/VOLUMES REPORTED ARE ESTIMATED BASED ON TRIMBLE'S MATRIX OUTPUT.
2. QUANTITIES REPORTED ONLY REFLECT THE WETLANDS ENHANCEMENT PROGRESS

0 40 80 Feet

WETLANDS ENHANCEMENT AREA DAILY PROGRESS 06-14-19

WOODBRIDGE POND
HATCO CORPORATION SITE

WOODBRIDGE TOWNSHIP, NJ

SEVENSON ENVIRONMENTAL SERVICES, INC.

DRAWING 1

DATE:	06–17–19
DRAWN BY:	KK
CHECKED BY:	JC
CAD FILE:	
SCALE:	AS SHOWN

DATE	AREA (SF)	DREDGE VOLUME (CYs)
6/14/2019	258.47	24.61
6/17/2019	1,059.19	105.92
TOTAL:	**1,317.66**	**130.53**

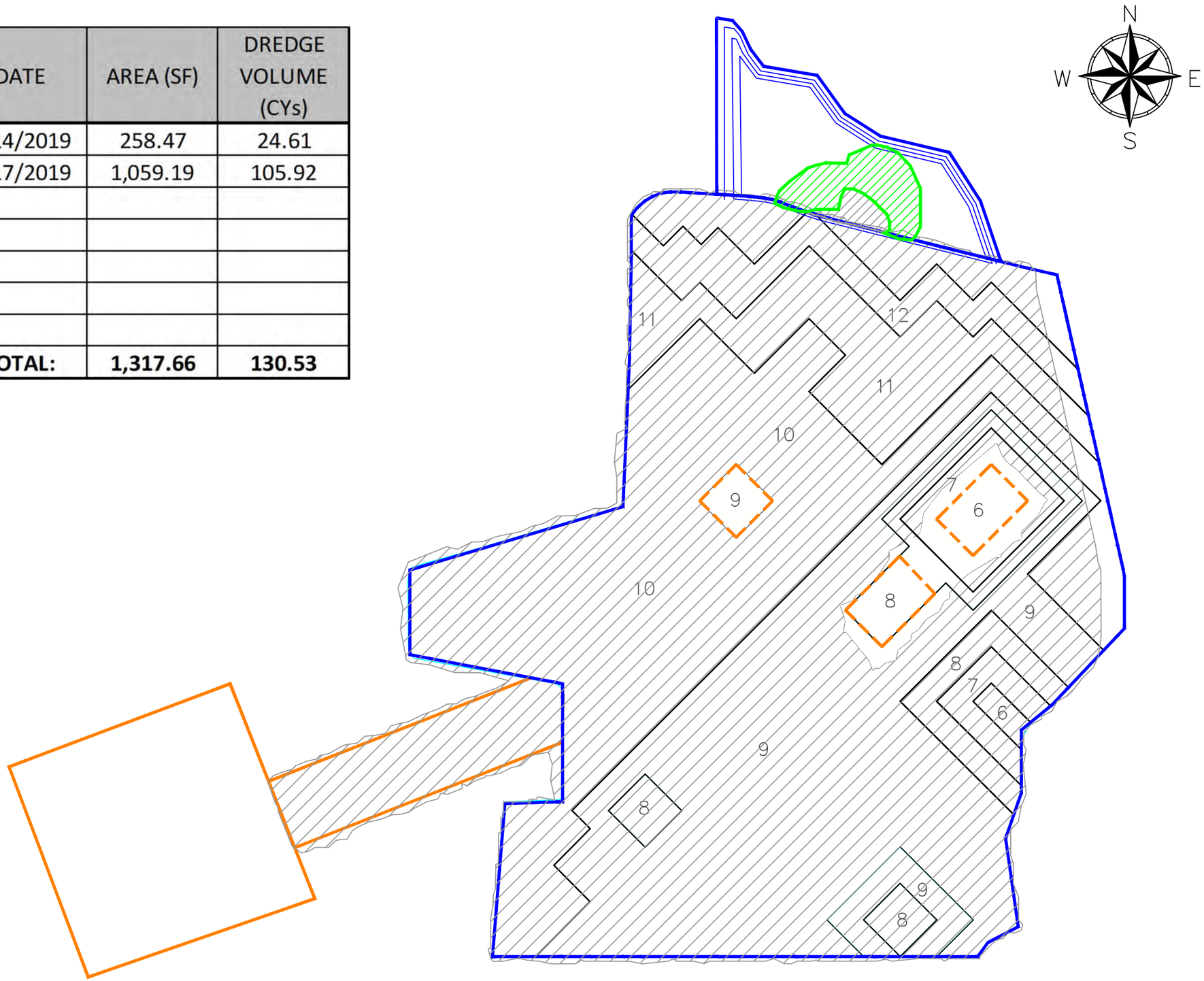

LEGEND

DAILY DREDGE PROGRESS

PREVIOUS DREDGE PROGRESS

NOTES:

1. DAILY PROGRESS/VOLUMES REPORTED ARE ESTIMATED BASED ON TRIMBLE'S MATRIX OUTPUT.
2. QUANTITIES REPORTED ONLY REFLECT THE WETLANDS ENHANCEMENT PROGRESS

0 40 80 Feet

WETLANDS ENHANCEMENT AREA DAILY PROGRESS 06-17-19

WOODBRIDGE POND
HATCO CORPORATION SITE

WOODBRIDGE TOWNSHIP, NJ

SEVENSON ENVIRONMENTAL SERVICES, INC.

DRAWING 1

DATE:	06–17–19
DRAWN BY:	KK
CHECKED BY:	JC
CAD FILE:	
SCALE:	AS SHOWN

DATE	AREA (SF)	DREDGE VOLUME (CYs)
6/14/2019	258.47	24.61
6/17/2019	1,059.19	105.92
6/18/2019	502.96	48.95
TOTAL:	**1,820.62**	**179.48**

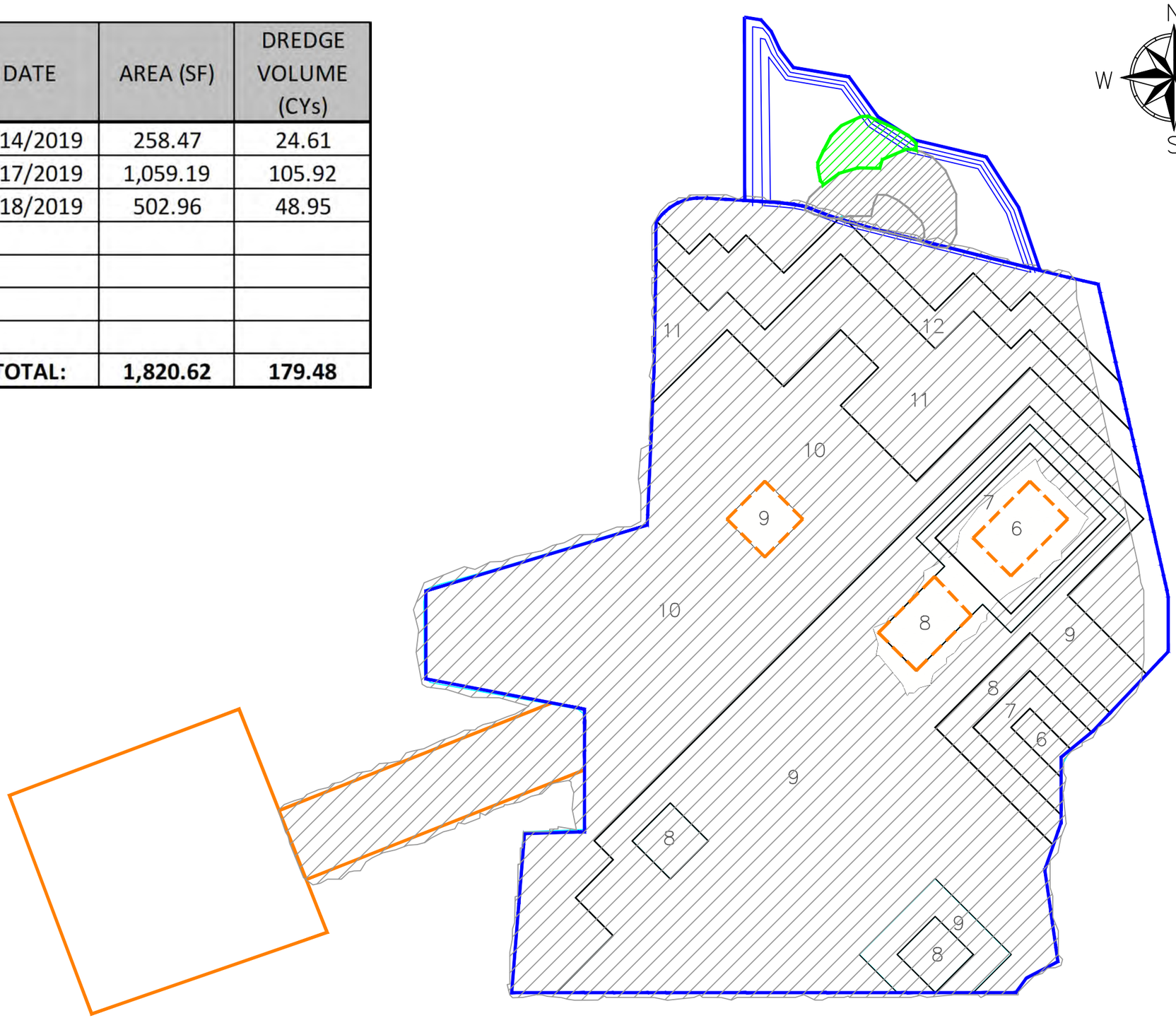

LEGEND

DAILY DREDGE PROGRESS

PREVIOUS DREDGE PROGRESS

NOTES:

1. DAILY PROGRESS/VOLUMES REPORTED ARE ESTIMATED BASED ON TRIMBLE'S MATRIX OUTPUT.
2. QUANTITIES REPORTED ONLY REFLECT THE WETLANDS ENHANCEMENT PROGRESS

0 40 80 Feet

WETLANDS ENHANCEMENT AREA DAILY PROGRESS 06-18-19

WOODBRIDGE POND
HATCO CORPORATION SITE

WOODBRIDGE TOWNSHIP, NJ

SEVENSON ENVIRONMENTAL SERVICES, INC.

DRAWING 1

DATE:	06–19–19
DRAWN BY:	KK
CHECKED BY:	JC
CAD FILE:	
SCALE:	AS SHOWN

DATE	AREA (SF)	DREDGE VOLUME (CYs)
6/14/2019	258.47	24.61
6/17/2019	1,059.19	105.92
6/18/2019	502.96	48.95
6/19/2019	1,319.25	138.64
TOTAL:	**3,139.87**	**318.12**

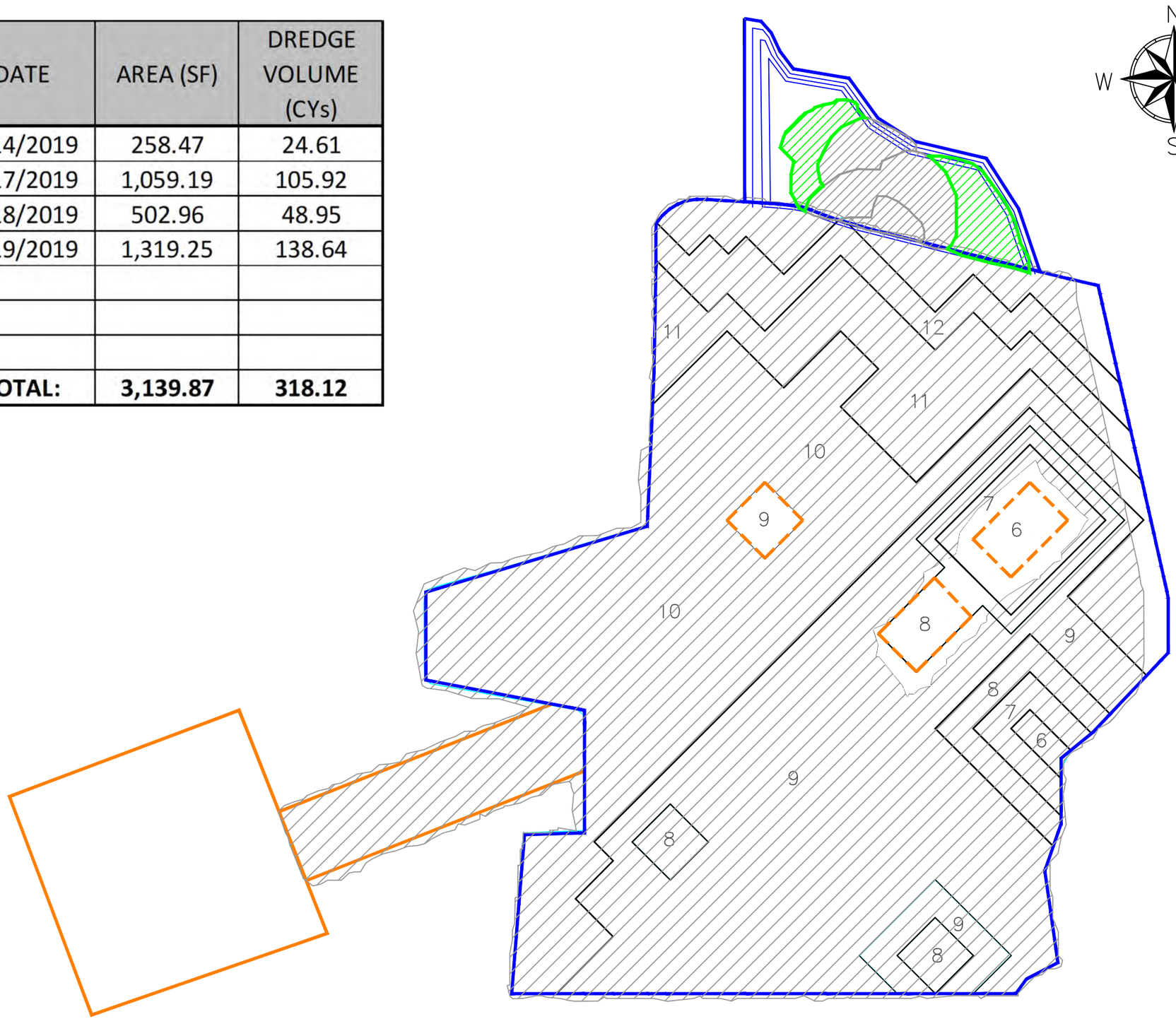

LEGEND

DAILY DREDGE PROGRESS

PREVIOUS DREDGE PROGRESS

NOTES:

1. DAILY PROGRESS/VOLUMES REPORTED ARE ESTIMATED BASED ON TRIMBLE'S MATRIX OUTPUT.
2. QUANTITIES REPORTED ONLY REFLECT THE WETLANDS ENHANCEMENT PROGRESS

0 40 80 Feet

WETLANDS ENHANCEMENT AREA DAILY PROGRESS 06-19-19

WOODBRIDGE POND
HATCO CORPORATION SITE

WOODBRIDGE TOWNSHIP, NJ

SEVENSON ENVIRONMENTAL SERVICES, INC.

DRAWING 1

DATE:	06–19–19
DRAWN BY:	KK
CHECKED BY:	JC
CAD FILE:	
SCALE:	AS SHOWN

DATE	AREA (SF)	DREDGE VOLUME (CYs)
6/14/2019	258.47	24.61
6/17/2019	1,059.19	105.92
6/18/2019	502.96	48.95
6/19/2019	1,319.25	138.64
6/20/2019	568.15	60.22
TOTAL:	**3,708.02**	**378.34**

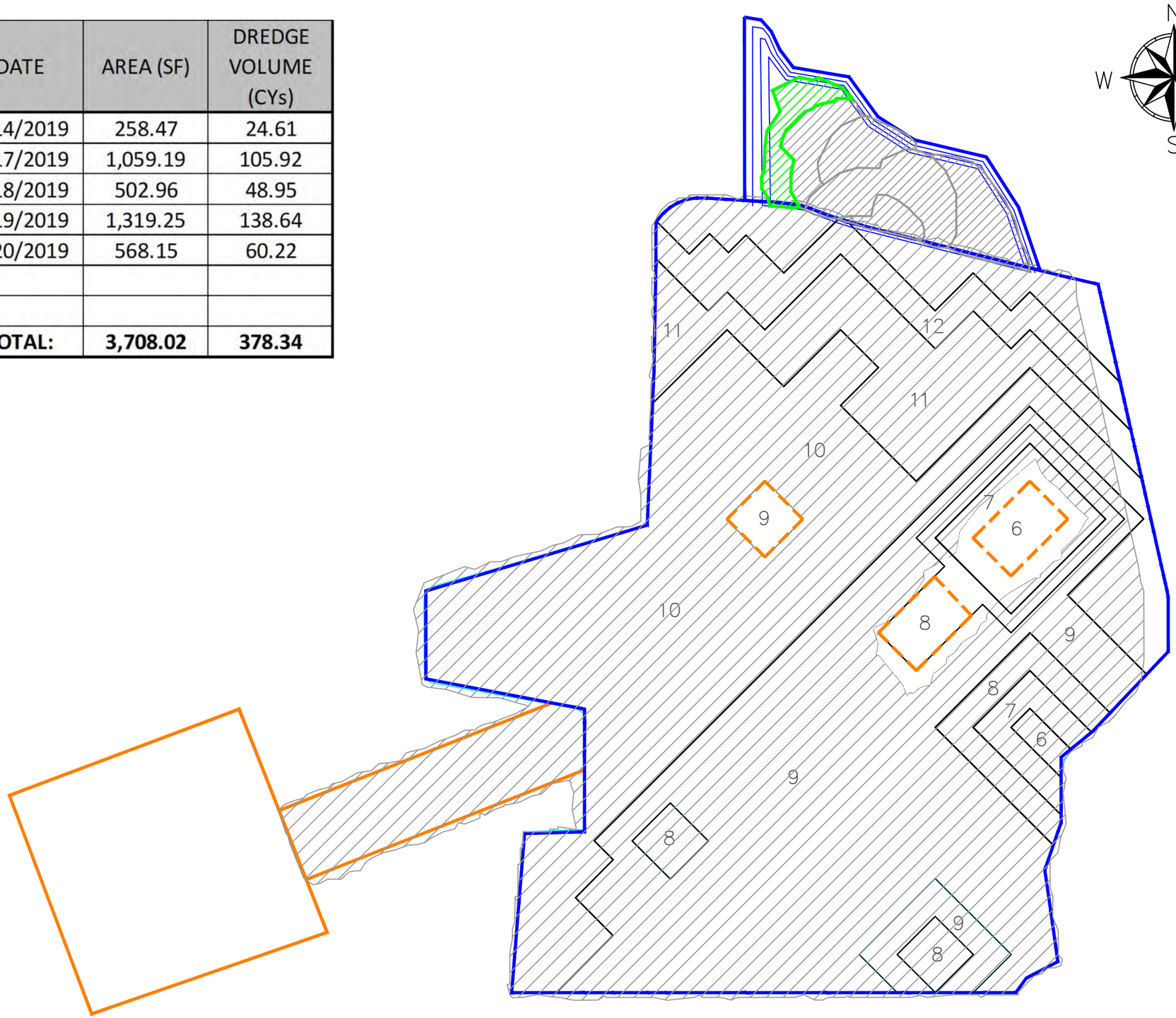

LEGEND

DAILY DREDGE PROGRESS

PREVIOUS DREDGE PROGRESS

NOTES:

1. DAILY PROGRESS/VOLUMES REPORTED ARE ESTIMATED BASED ON TRIMBLE'S MATRIX OUTPUT.
2. QUANTITIES REPORTED ONLY REFLECT THE WETLANDS ENHANCEMENT PROGRESS

0 40 80 Feet

WETLANDS ENHANCEMENT AREA DAILY PROGRESS 06-20-19

WOODBRIDGE POND
HATCO CORPORATION SITE

WOODBRIDGE TOWNSHIP, NJ

SEVENSON ENVIRONMENTAL SERVICES, INC.

DRAWING 1

DATE:	06-21-19
DRAWN BY:	KK
CHECKED BY:	JC
CAD FILE:	
SCALE:	AS SHOWN

DATE	AREA (SF)	DREDGE VOLUME (CYs)
6/14/2019	258.47	24.61
6/17/2019	1,059.19	105.92
6/18/2019	502.96	48.95
6/19/2019	1,319.25	138.64
6/20/2019	568.15	60.22
6/21/2019	182.93	13.55
TOTAL:	**3,890.95**	**391.89**

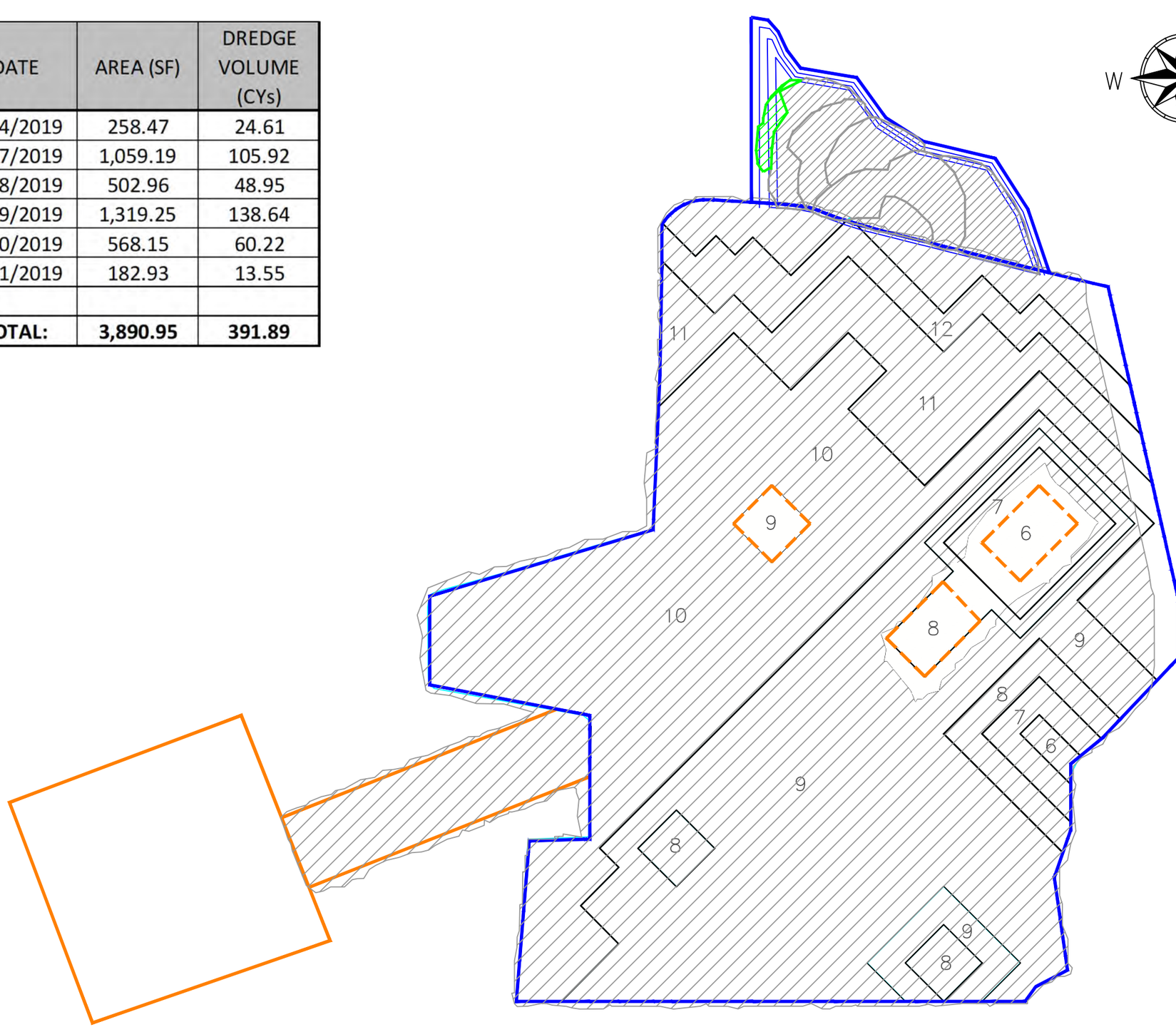

LEGEND

DAILY DREDGE PROGRESS

PREVIOUS DREDGE PROGRESS

NOTES:

1. DAILY PROGRESS/VOLUMES REPORTED ARE ESTIMATED BASED ON TRIMBLE'S MATRIX OUTPUT.
2. QUANTITIES REPORTED ONLY REFLECT THE WETLANDS ENHANCEMENT PROGRESS

0 40 80 Feet

WETLANDS ENHANCEMENT AREA DAILY PROGRESS 06-21-19

WOODBRIDGE POND
HATCO CORPORATION SITE

WOODBRIDGE TOWNSHIP, NJ

SEVENSON ENVIRONMENTAL SERVICES, INC.

DRAWING 1

DATE:	06-23-19
DRAWN BY:	KK
CHECKED BY:	JC
CAD FILE:	
SCALE:	AS SHOWN

DATE	AREA (SF)	DREDGE VOLUME (CYs)
6/24/2019	2,435.17	138.00
TOTAL:	**2,435.17**	**TBD**

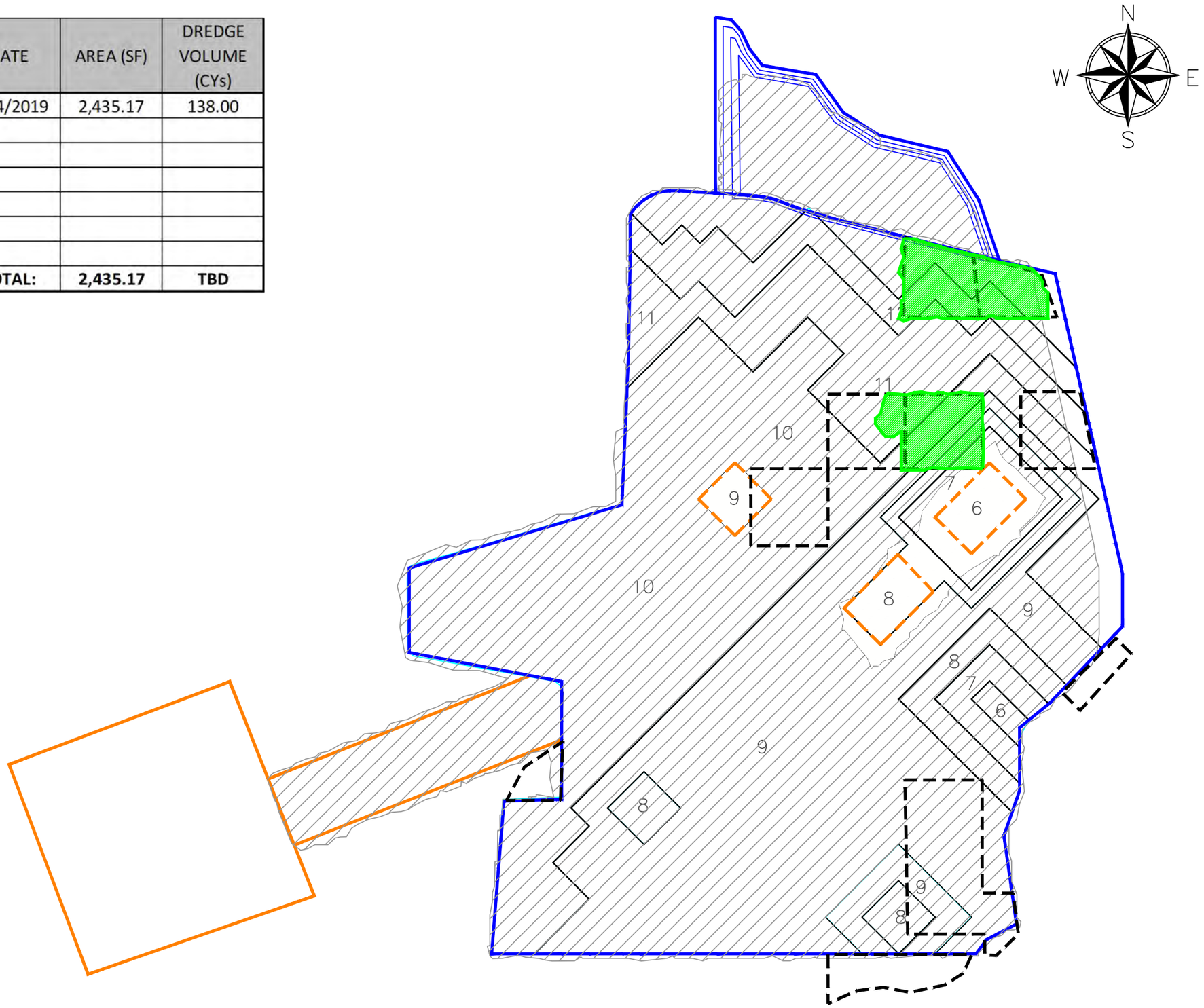

LEGEND

DAILY DREDGE PROGRESS

PREVIOUS DREDGE PROGRESS

NOTES:

1. DAILY PROGRESS/VOLUMES REPORTED ARE ESTIMATED BASED ON TRIMBLE'S MATRIX OUTPUT.
2. QUANTITIES REPORTED ONLY REFLECT THE SECONDARY DREDGE PROGRESS

0 40 80 Feet

WOODBRIDGE POND SECONDARY DREDGE PROGRESS 06-24-19

WOODBRIDGE POND
HATCO CORPORATION SITE

WOODBRIDGE TOWNSHIP, NJ

SEVENSON ENVIRONMENTAL SERVICES, INC.

DRAWING 1

DATE:	06-24-19
DRAWN BY:	KK
CHECKED BY:	JC
CAD FILE:	
SCALE:	AS SHOWN

DATE	AREA (SF)	DREDGE VOLUME (CYs)
6/14/2019	258.47	24.61
6/17/2019	1,059.19	105.92
6/18/2019	502.96	48.95
6/19/2019	1,319.25	138.64
6/20/2019	568.15	60.22
6/21/2019	182.93	13.55
6/24/2019	152.35	8.30
TOTAL:	**4,043.30**	**400.19**

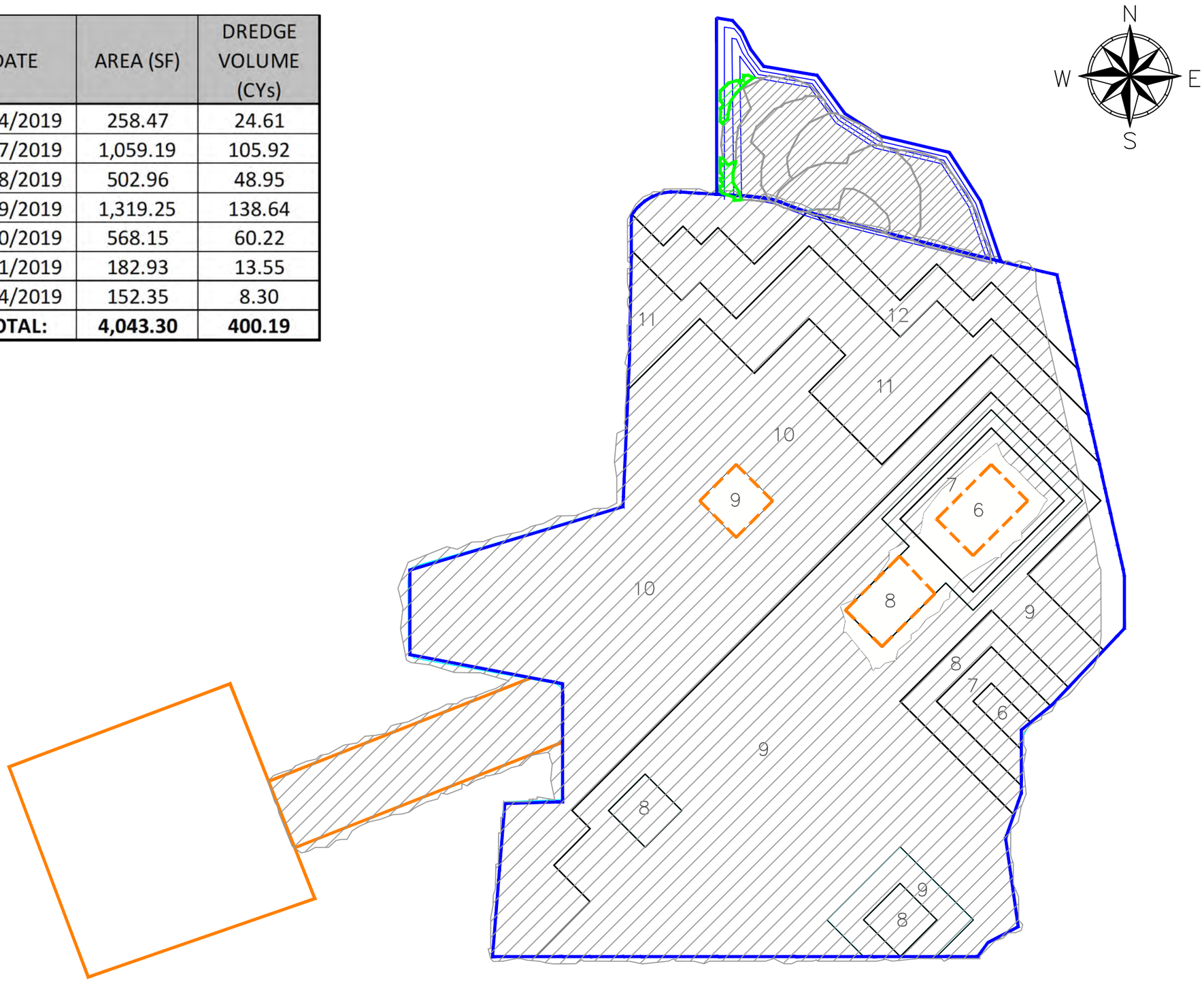

LEGEND

DAILY DREDGE PROGRESS

PREVIOUS DREDGE PROGRESS

NOTES:

1. DAILY PROGRESS/VOLUMES REPORTED ARE ESTIMATED BASED ON TRIMBLE'S MATRIX OUTPUT.
2. QUANTITIES REPORTED ONLY REFLECT THE WETLANDS ENHANCEMENT PROGRESS

0 40 80 Feet

WETLANDS ENHANCEMENT AREA DAILY PROGRESS 06-24-19

WOODBRIDGE POND
HATCO CORPORATION SITE

WOODBRIDGE TOWNSHIP, NJ

SEVENSON ENVIRONMENTAL SERVICES, INC.

DRAWING 1

DATE:	06-24-19
DRAWN BY:	KK
CHECKED BY:	JC
CAD FILE:	
SCALE:	AS SHOWN

DATE	AREA (SF)	DREDGE VOLUME (CYs)
6/14/2019	258.47	24.61
6/17/2019	1,059.19	105.92
6/18/2019	502.96	48.95
6/19/2019	1,319.25	138.64
6/20/2019	568.15	60.22
6/21/2019	182.93	13.55
6/24/2019	152.35	8.30
6/25/2019	74.30	0.54
TOTAL:	**3,859.13**	**376.12**

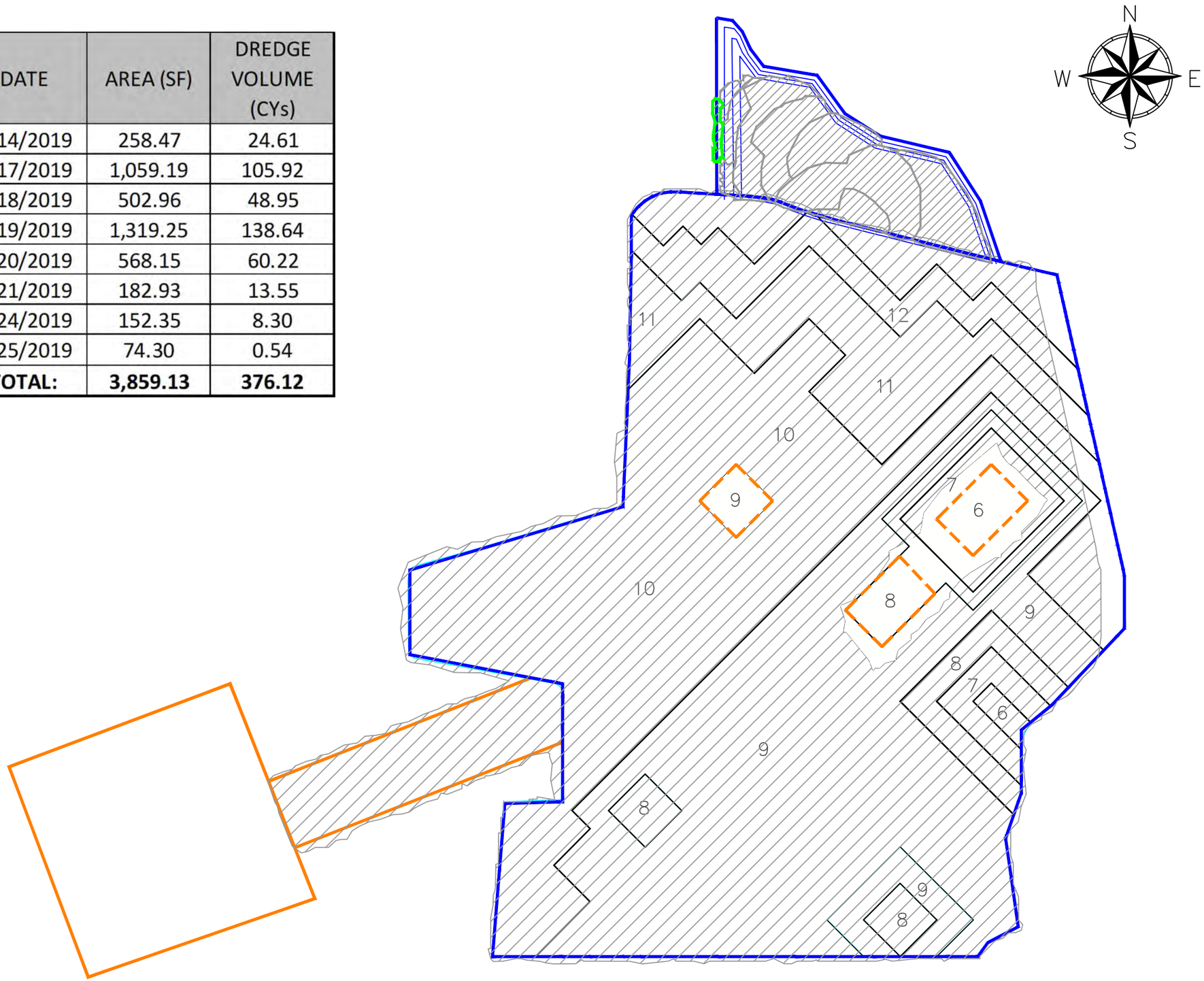

LEGEND

DAILY DREDGE PROGRESS

PREVIOUS DREDGE PROGRESS

NOTES:

1. DAILY PROGRESS/VOLUMES REPORTED ARE ESTIMATED BASED ON TRIMBLE'S MATRIX OUTPUT.
2. QUANTITIES REPORTED ONLY REFLECT THE WETLANDS ENHANCEMENT PROGRESS

0 40 80 Feet

WETLANDS ENHANCEMENT AREA DAILY PROGRESS 06-25-19

WOODBRIDGE POND
HATCO CORPORATION SITE

WOODBRIDGE TOWNSHIP, NJ

SEVENSON ENVIRONMENTAL SERVICES, INC.

DRAWING 1

DATE:	06-25-19
DRAWN BY:	KK
CHECKED BY:	JC
CAD FILE:	
SCALE:	AS SHOWN

DATE	AREA (SF)	DREDGE VOLUME (CYs)
6/24/2019	2,435.17	138.00
6/25/2019	2,585.98	109.00
TOTAL:	**5,021.16**	**247.00**

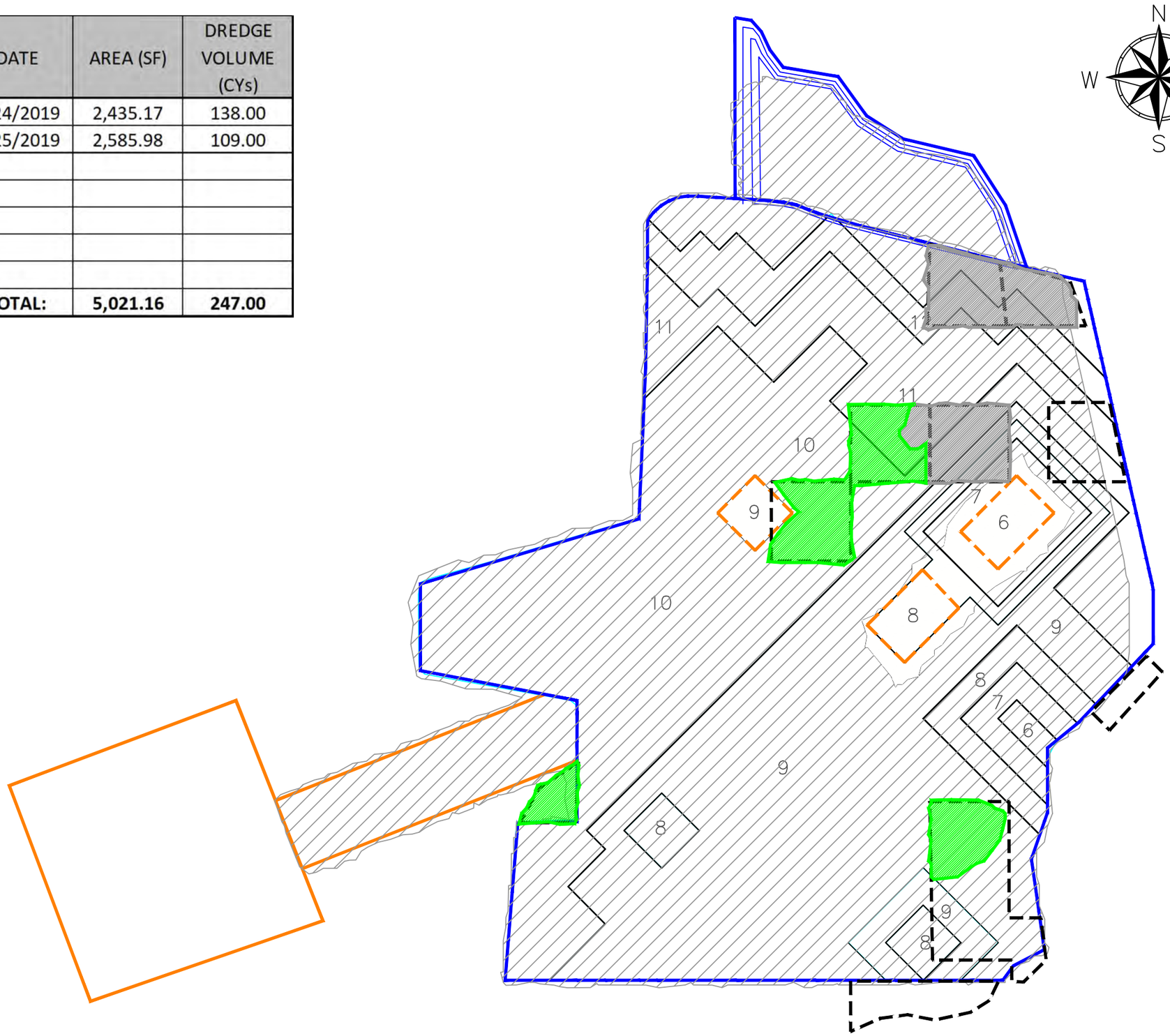

LEGEND

DAILY DREDGE PROGRESS

PREVIOUS DREDGE PROGRESS

NOTES:

1. DAILY PROGRESS/VOLUMES REPORTED ARE ESTIMATED BASED ON TRIMBLE'S MATRIX OUTPUT.
2. QUANTITIES REPORTED ONLY REFLECT THE SECONDARY DREDGE PROGRESS

0 40 80 Feet

WOODBRIDGE POND SECONDARY DREDGE PROGRESS 06-25-19

WOODBRIDGE POND
HATCO CORPORATION SITE

WOODBRIDGE TOWNSHIP, NJ

SEVENSON ENVIRONMENTAL SERVICES, INC.

DRAWING 1

DATE:	06–25–19
DRAWN BY:	KK
CHECKED BY:	JC
CAD FILE:	
SCALE:	AS SHOWN

DATE	AREA (SF)	DREDGE VOLUME (CYs)
Previous	57,731.47	5,026.74
6/26/2019	484.15	42.19
TOTAL:	**58,215.62**	**5,068.93**

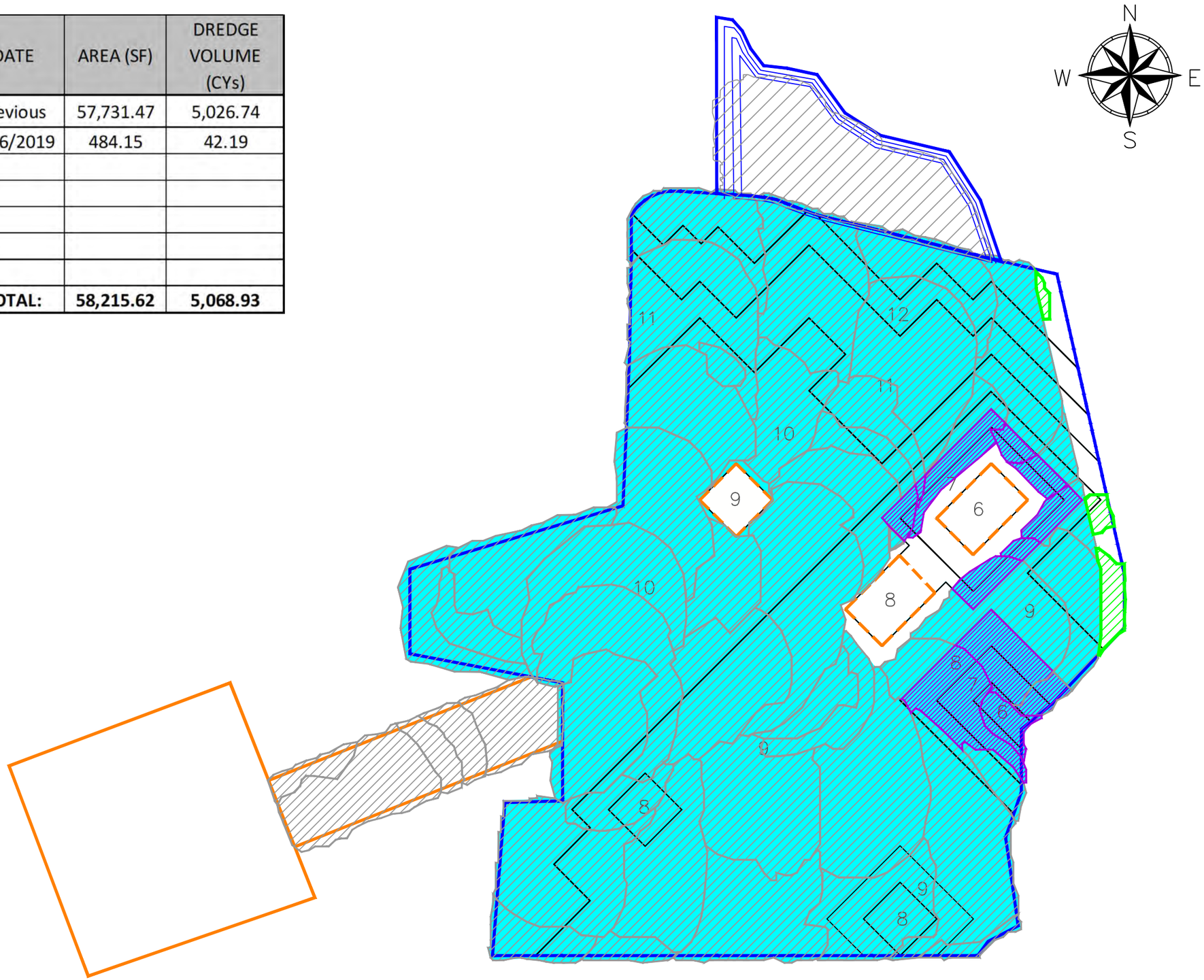

LEGEND

- DAILY DREDGE PROGRESS
- PREVIOUS DREDGE PROGRESS
- AREA NOT DREDGED TO DESIGN
- SURVEYED DREDGE AREA

NOTES:

1. DAILY PROGRESS/VOLUMES REPORTED ARE ESTIMATED BASED ON TRIMBLE'S MATRIX OUTPUT.
2. AREAS IN PURPLE ARE NOT DREDGE TO THEIR ORIGINAL DESIGN ELEVATION. HOWEVER, CONFIRMATORY SAMPLING IN THESE AREAS HAVE MET WESTON'S REQUIREMENTS.
3. THE OVERALL DREDGE VOLUME INCREASED BY APPROXIMATELY 374 CY BASED ON POST EXCAVATION SURVEY DATA.
4. QUANTITIES REPORTED ONLY REFLECT THE ORIGINAL DREDGE DESIGN PROGRESS. QUANTITIES FROM THE WETLANDS ENHANCEMENT AREA AND THE SECONDARY DREDGE ARE NOT INCLUDED.

0 40 80 Feet

WOODBRIDGE POND REMEDIATION DAILY PROGRESS 06-26-19

WOODBRIDGE POND
HATCO CORPORATION SITE

WOODBRIDGE TOWNSHIP, NJ

SEVENSON ENVIRONMENTAL SERVICES, INC.

DRAWING 1

DATE:	06-26-19
DRAWN BY:	KK
CHECKED BY:	JC
CAD FILE:	
SCALE:	AS SHOWN

DATE	AREA (SF)	DREDGE VOLUME (CYs)
6/24/2019	2,435.17	138.00
6/25/2019	2,585.98	109.00
6/26/2019	1,624.66	69.00
TOTAL:	**6,645.82**	**316.00**

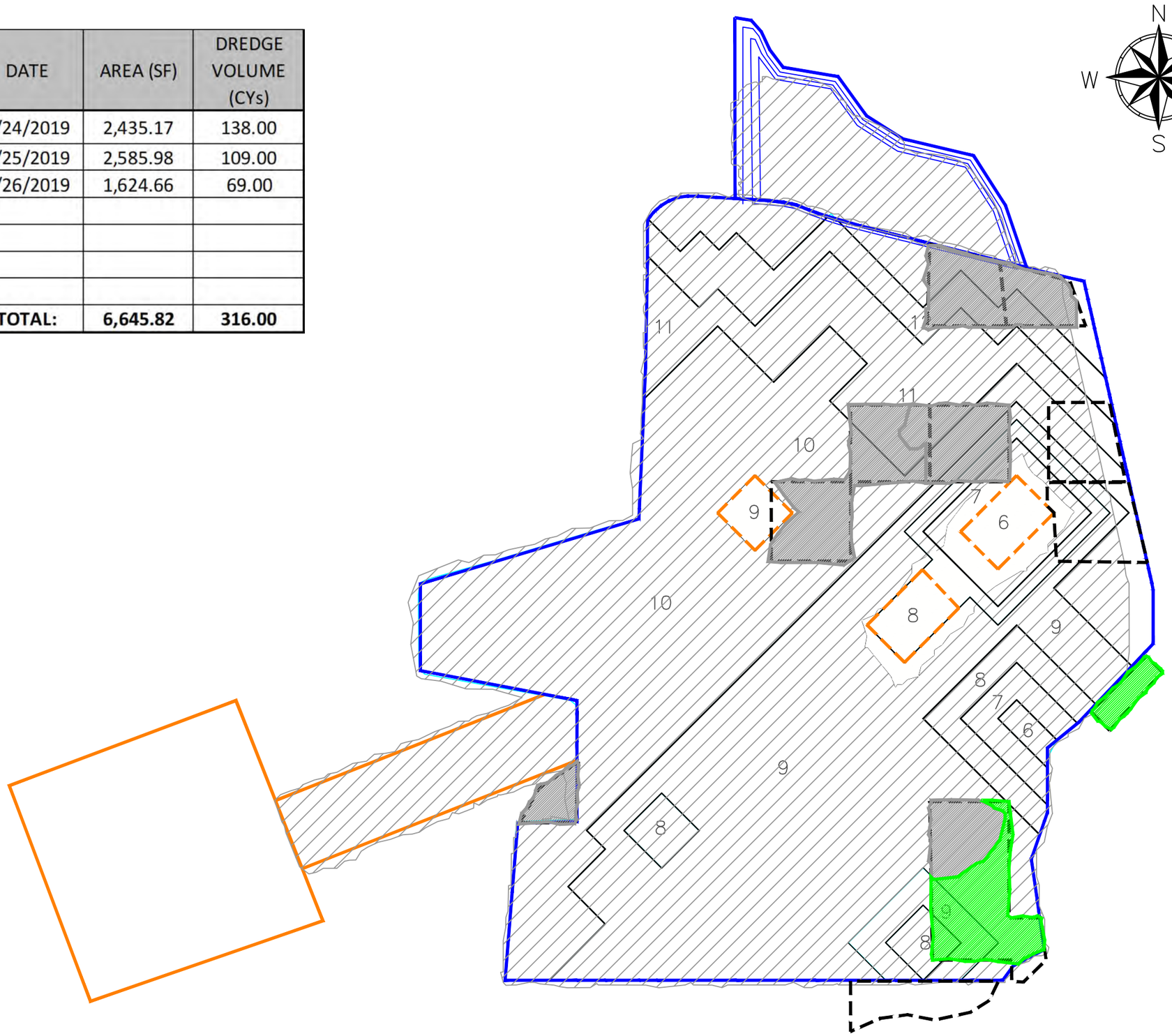

LEGEND

DAILY DREDGE PROGRESS

PREVIOUS DREDGE PROGRESS

NOTES:

1. DAILY PROGRESS/VOLUMES REPORTED ARE ESTIMATED BASED ON TRIMBLE'S MATRIX OUTPUT.
2. QUANTITIES REPORTED ONLY REFLECT THE SECONDARY DREDGE PROGRESS

0 40 80 Feet

WOODBRIDGE POND SECONDARY DREDGE PROGRESS 06-26-19

WOODBRIDGE POND
HATCO CORPORATION SITE

WOODBRIDGE TOWNSHIP, NJ

SEVENSON ENVIRONMENTAL SERVICES, INC.

DRAWING 1

DATE:	06-26-19
DRAWN BY:	KK
CHECKED BY:	JC
CAD FILE:	
SCALE:	AS SHOWN

DATE	AREA (SF)	DREDGE VOLUME (CYs)
Previous	57,731.47	5,026.74
6/26/2019	484.15	42.19
6/27/2019	347.63	25.37
TOTAL:	**58,563.25**	**5,094.30**

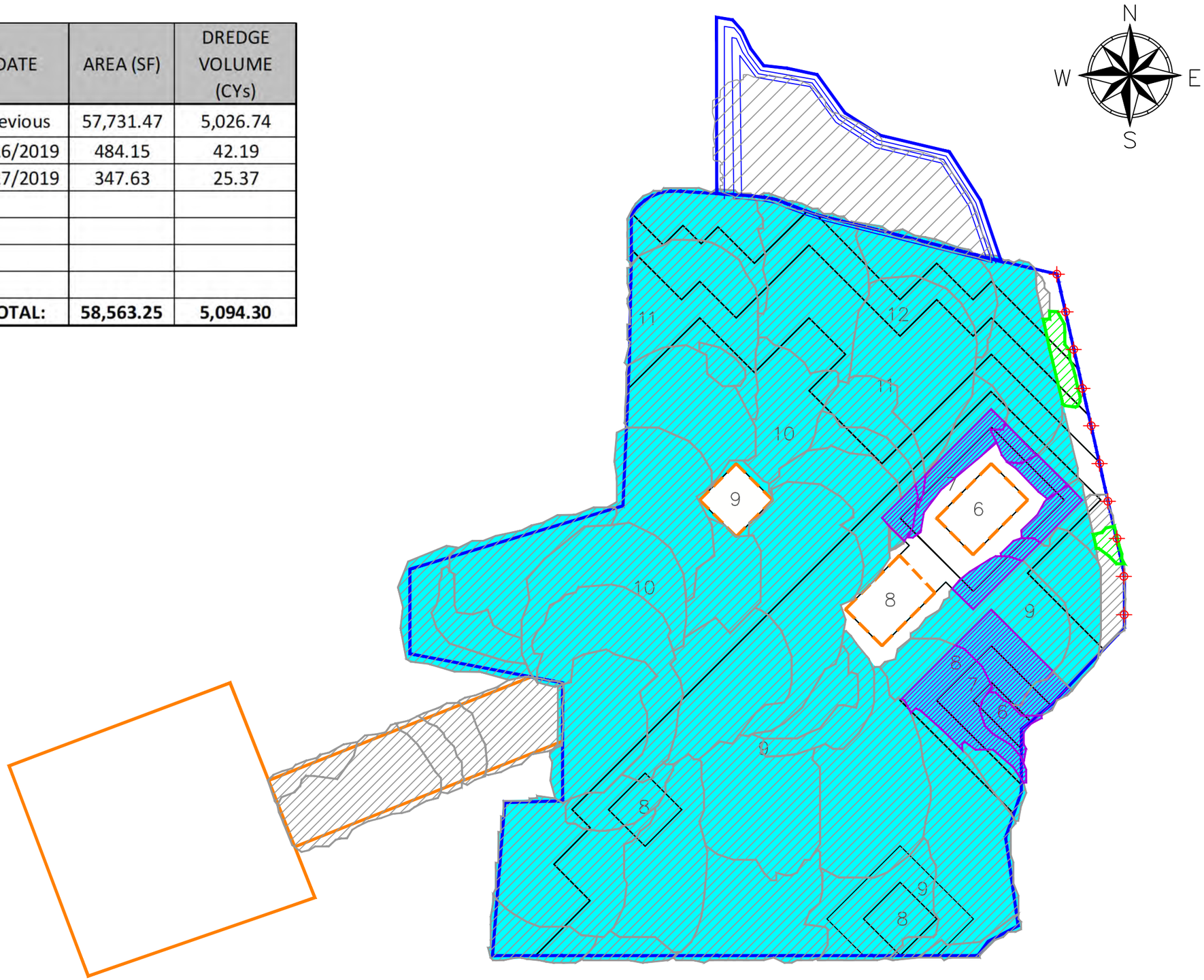

LEGEND

- DAILY DREDGE PROGRESS
- PREVIOUS DREDGE PROGRESS
- AREA NOT DREDGED TO DESIGN
- SURVEYED DREDGE AREA

NOTES:

1. DAILY PROGRESS/VOLUMES REPORTED ARE ESTIMATED BASED ON TRIMBLE'S MATRIX OUTPUT.
2. AREAS IN PURPLE ARE NOT DREDGE TO THEIR ORIGINAL DESIGN ELEVATION. HOWEVER, CONFIRMATORY SAMPLING IN THESE AREAS HAVE MET WESTON'S REQUIREMENTS.
3. THE OVERALL DREDGE VOLUME INCREASED BY APPROXIMATELY 374 CY BASED ON POST EXCAVATION SURVEY DATA.
4. QUANTITIES REPORTED ONLY REFLECT THE ORIGINAL DREDGE DESIGN PROGRESS. QUANTITIES FROM THE WETLANDS ENHANCEMENT AREA AND THE SECONDARY DREDGE ARE NOT INCLUDED.

0 40 80 Feet

WOODBRIDGE POND REMEDIATION DAILY PROGRESS 06-27-19

WOODBRIDGE POND
HATCO CORPORATION SITE

WOODBRIDGE TOWNSHIP, NJ

SEVENSON ENVIRONMENTAL SERVICES, INC.

DRAWING 1

DATE:	06-27-19
DRAWN BY:	KK
CHECKED BY:	JC
CAD FILE:	
SCALE:	AS SHOWN

DATE	AREA (SF)	DREDGE VOLUME (CYs)
6/24/2019	2,435.17	138.00
6/25/2019	2,585.98	109.00
6/26/2019	1,624.66	69.00
6/28/2019	381.50	40.00
TOTAL:	**7,027.32**	**356.00**

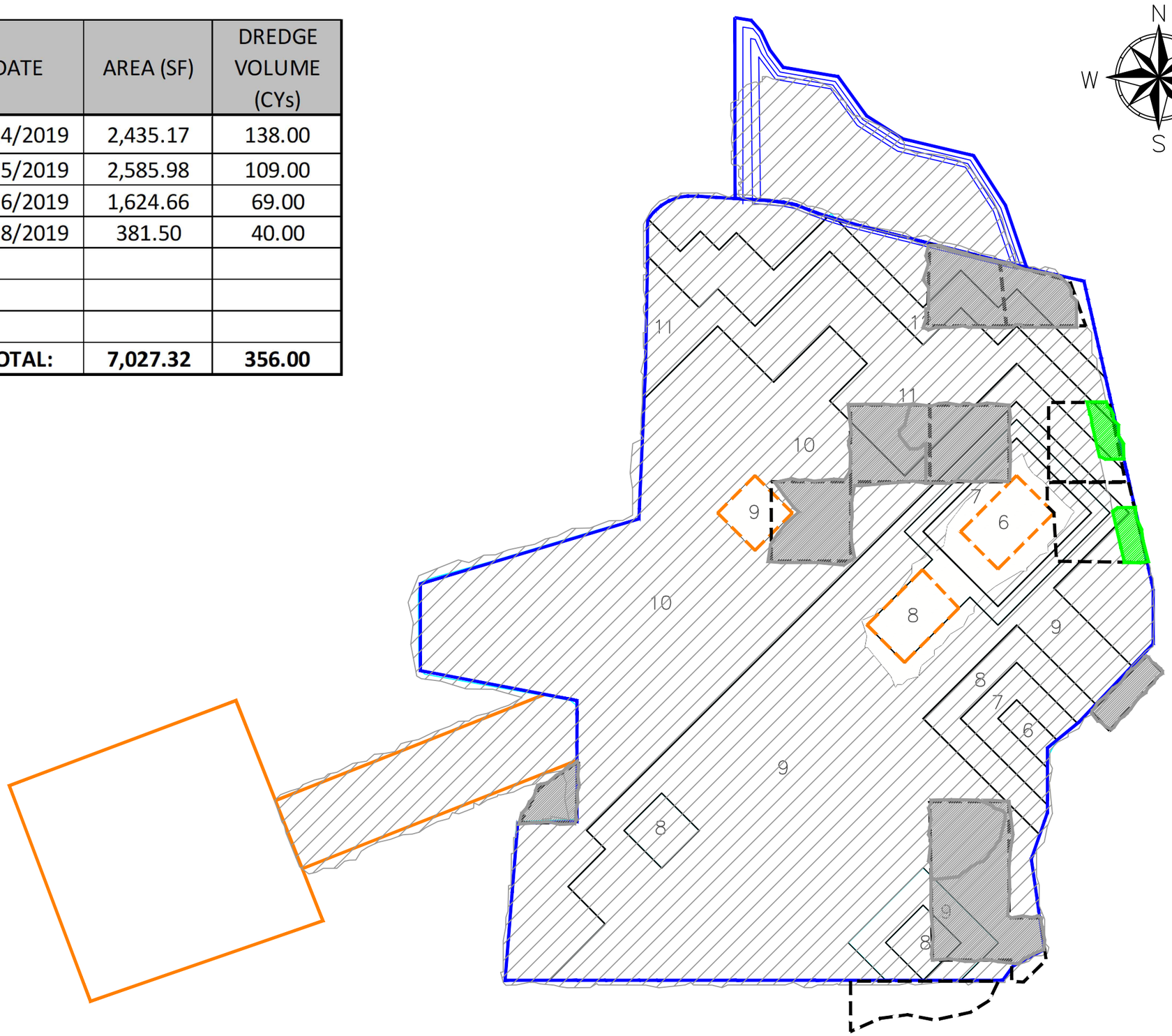

LEGEND

DAILY DREDGE PROGRESS

PREVIOUS DREDGE PROGRESS

NOTES:

1. DAILY PROGRESS/VOLUMES REPORTED ARE ESTIMATED BASED ON TRIMBLE'S MATRIX OUTPUT.
2. QUANTITIES REPORTED ONLY REFLECT THE SECONDARY DREDGE PROGRESS

0 40 80 Feet

WOODBRIDGE POND SECONDARY DREDGE PROGRESS 06-28-19

WOODBRIDGE POND
HATCO CORPORATION SITE

WOODBRIDGE TOWNSHIP, NJ

SEVENSON ENVIRONMENTAL SERVICES, INC.

DRAWING 1

DATE:	06-29-19
DRAWN BY:	KK
CHECKED BY:	JC
CAD FILE:	
SCALE:	AS SHOWN

DATE	AREA (SF)	DREDGE VOLUME (CYs)
Previous	57,731.47	5,026.74
6/26/2019	484.15	42.19
6/27/2019	347.63	25.37
6/28/2019	157.66	14.34
7/1/2019	172.23	20.87
TOTAL:	**58,893.14**	**5,129.51**

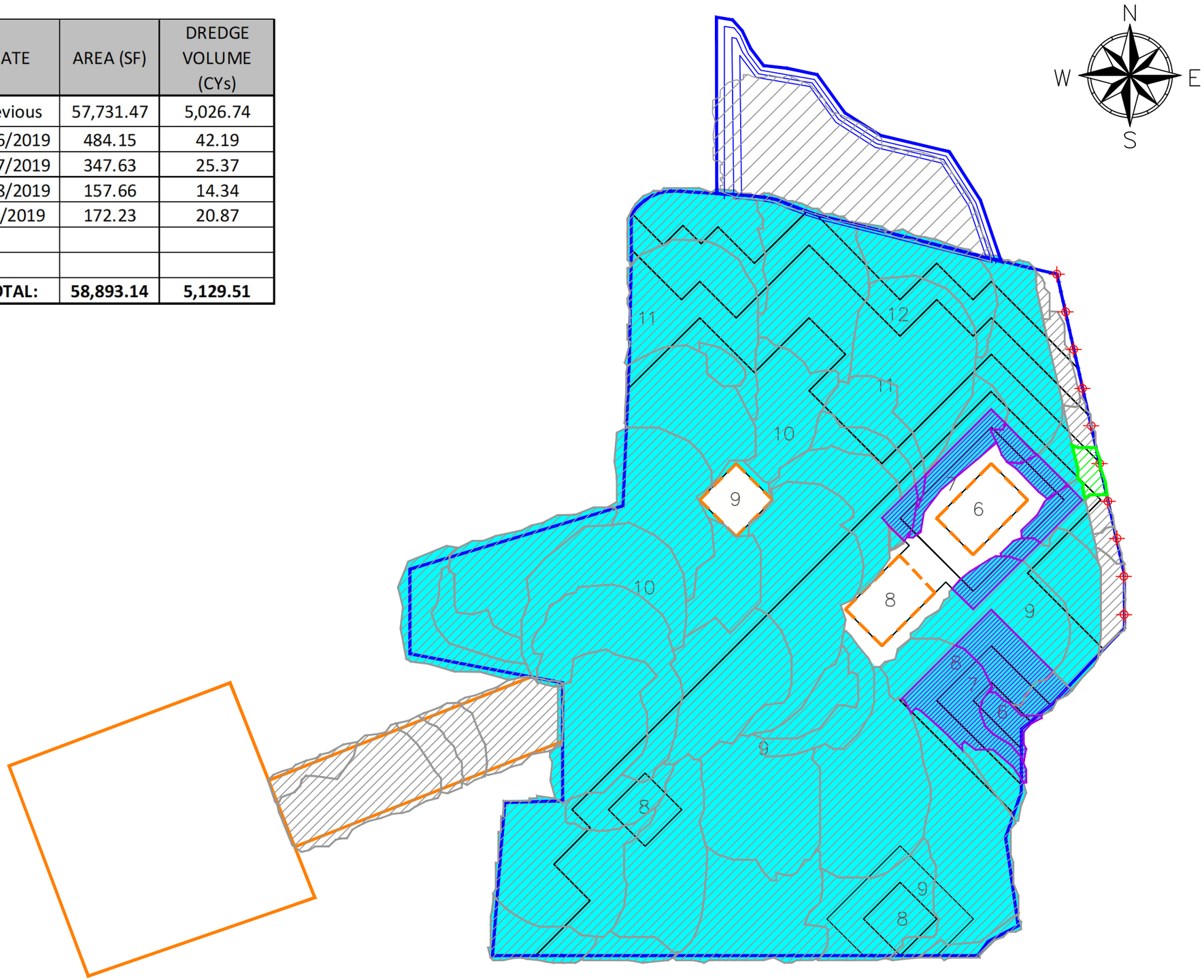

LEGEND

- DAILY DREDGE PROGRESS
- PREVIOUS DREDGE PROGRESS
- AREA NOT DREDGED TO DESIGN
- SURVEYED DREDGE AREA

NOTES:

1. DAILY PROGRESS/VOLUMES REPORTED ARE ESTIMATED BASED ON TRIMBLE'S MATRIX OUTPUT.
2. AREAS IN PURPLE ARE NOT DREDGE TO THEIR ORIGINAL DESIGN ELEVATION. HOWEVER, CONFIRMATORY SAMPLING IN THESE AREAS HAVE MET WESTON'S REQUIREMENTS.
3. THE OVERALL DREDGE VOLUME INCREASED BY APPROXIMATELY 374 CY BASED ON POST EXCAVATION SURVEY DATA.
4. QUANTITIES REPORTED ONLY REFLECT THE ORIGINAL DREDGE DESIGN PROGRESS. QUANTITIES FROM THE WETLANDS ENHANCEMENT AREA AND THE SECONDARY DREDGE ARE NOT INCLUDED.

0 40 80 Feet

WOODBRIDGE POND REMEDIATION DAILY PROGRESS 07-01-19

WOODBRIDGE POND
HATCO CORPORATION SITE

WOODBRIDGE TOWNSHIP, NJ

SEVENSON ENVIRONMENTAL SERVICES, INC.

DRAWING 1

DATE:	07-02-19
DRAWN BY:	KK
CHECKED BY:	JC
CAD FILE:	
SCALE:	AS SHOWN

DATE	AREA (SF)	DREDGE VOLUME (CYs)
6/24/2019	2,435.17	138.00
6/25/2019	2,585.98	109.00
6/26/2019	1,624.66	69.00
6/28/2019	381.50	40.00
7/1/2019	1,358.16	60.00
TOTAL:	**8,385.49**	**416.00**

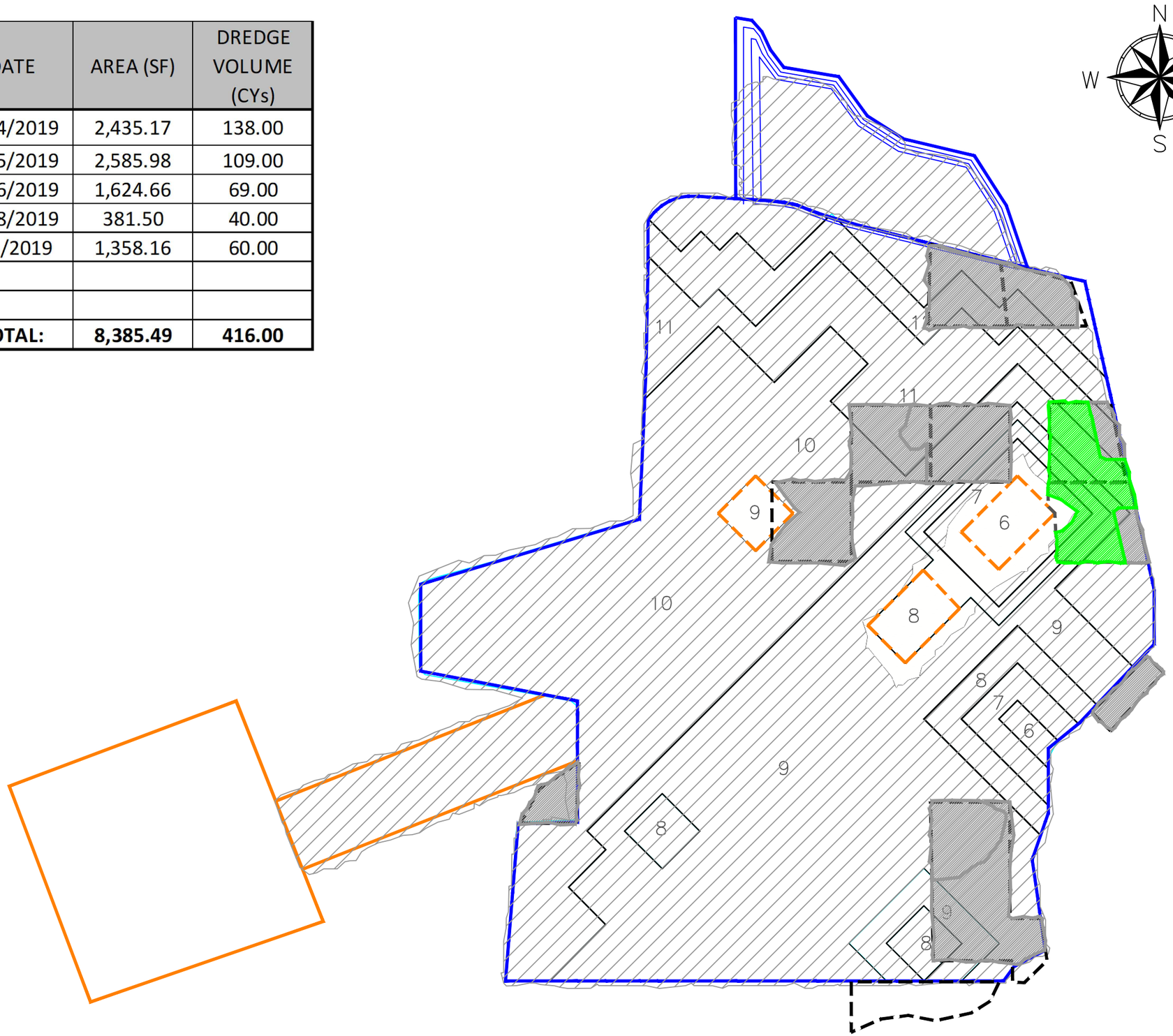

LEGEND

DAILY DREDGE PROGRESS

PREVIOUS DREDGE PROGRESS

NOTES:

1. DAILY PROGRESS/VOLUMES REPORTED ARE ESTIMATED BASED ON TRIMBLE'S MATRIX OUTPUT.
2. QUANTITIES REPORTED ONLY REFLECT THE SECONDARY DREDGE PROGRESS

0 40 80 Feet

WOODBRIDGE POND SECONDARY DREDGE PROGRESS 07-01-19

WOODBRIDGE POND
HATCO CORPORATION SITE

WOODBRIDGE TOWNSHIP, NJ

SEVENSON ENVIRONMENTAL SERVICES, INC.

DRAWING 1

DATE:	07-02-19
DRAWN BY:	KK
CHECKED BY:	JC
CAD FILE:	
SCALE:	AS SHOWN

DATE	AREA (SF)	DREDGE VOLUME (CYs)
6/24/2019	2,435.17	138.00
6/25/2019	2,585.98	109.00
6/26/2019	1,624.66	69.00
6/28/2019	381.50	40.00
7/1/2019	1,358.16	60.00
7/2/2019	837.60	103.00
TOTAL:	**9,223.09**	**519.00**

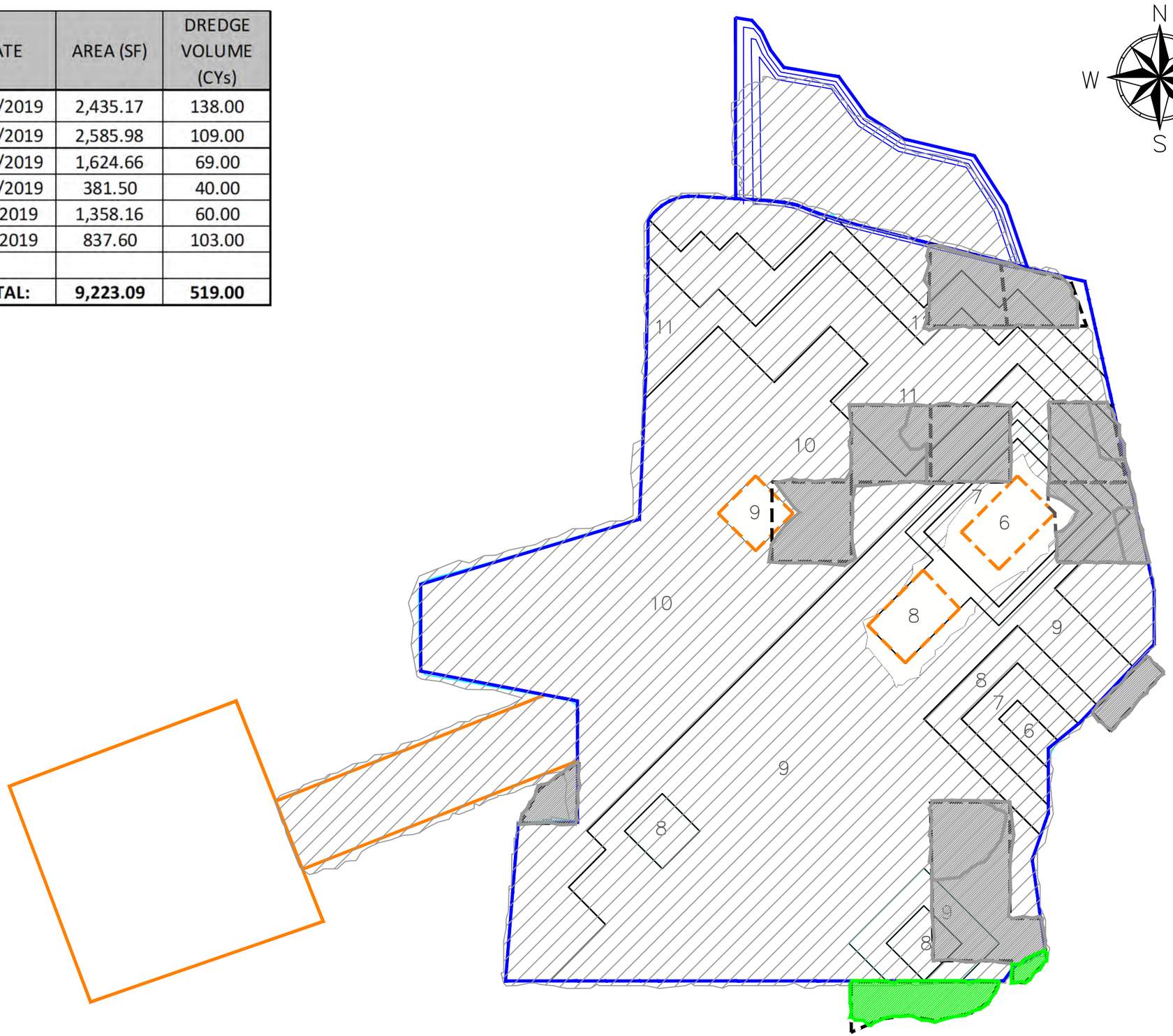

LEGEND

DAILY DREDGE PROGRESS

PREVIOUS DREDGE PROGRESS

NOTES:

1. DAILY PROGRESS/VOLUMES REPORTED ARE ESTIMATED BASED ON TRIMBLE'S MATRIX OUTPUT.
2. QUANTITIES REPORTED ONLY REFLECT THE SECONDARY DREDGE PROGRESS

0 40 80 Feet

WOODBRIDGE POND SECONDARY DREDGE PROGRESS 07-02-19

WOODBRIDGE POND
HATCO CORPORATION SITE

WOODBRIDGE TOWNSHIP, NJ

SEVENSON ENVIRONMENTAL SERVICES, INC.

DRAWING 1

DATE:	07-02-19
DRAWN BY:	KK
CHECKED BY:	JC
CAD FILE:	
SCALE:	AS SHOWN

DATE	AREA (SF)	DREDGE VOLUME (CYs)
6/24/2019	2,435.17	138.00
6/25/2019	2,585.98	109.00
6/26/2019	1,624.66	69.00
6/28/2019	381.50	40.00
7/1/2019	1,358.16	60.00
7/2/2019	837.60	103.00
7/3/2019	25.74	15.00
TOTAL:	**9,248.83**	**534.00**

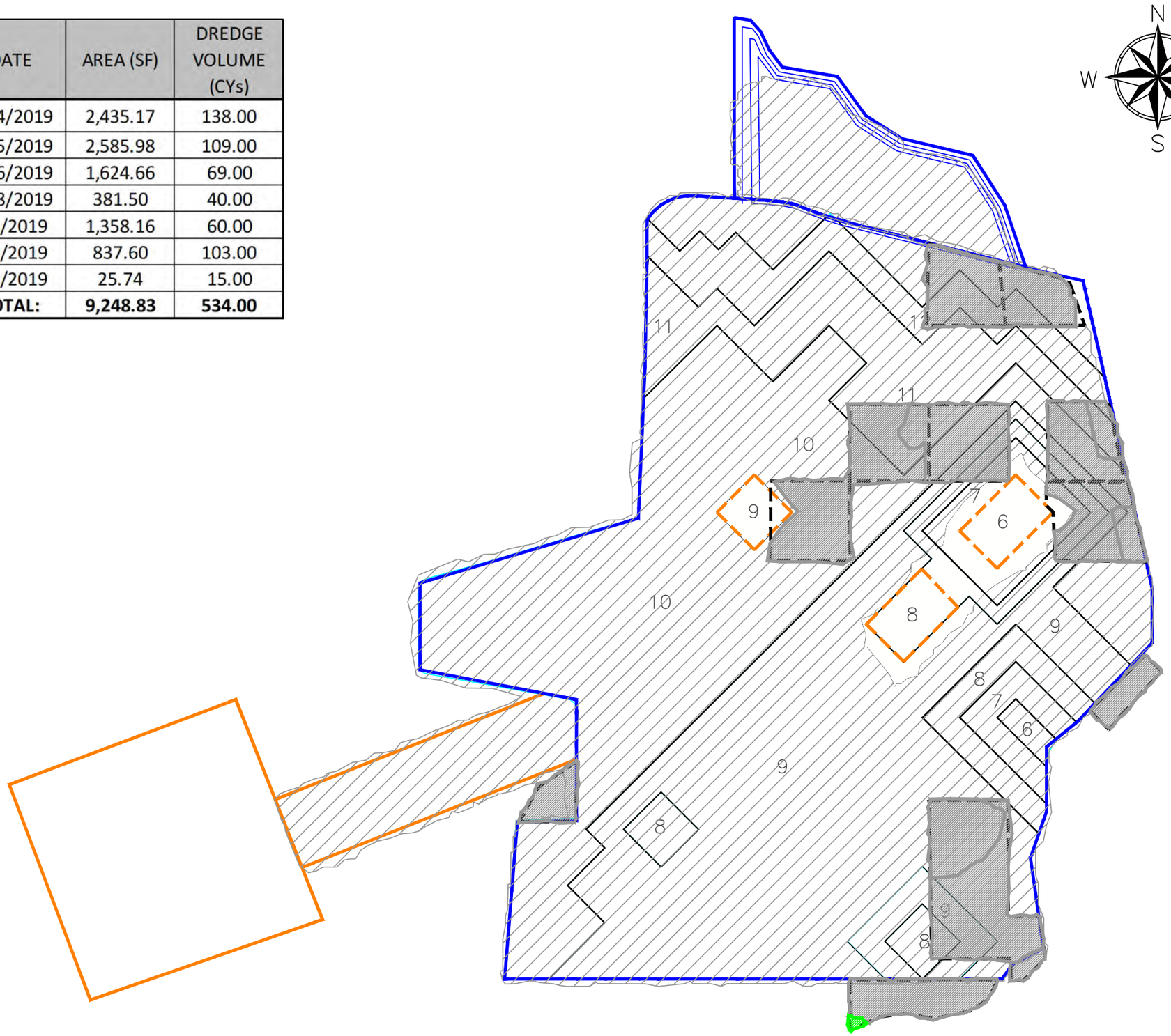

LEGEND

DAILY DREDGE PROGRESS

PREVIOUS DREDGE PROGRESS

NOTES:

1. DAILY PROGRESS/VOLUMES REPORTED ARE ESTIMATED BASED ON TRIMBLE'S MATRIX OUTPUT.
2. QUANTITIES REPORTED ONLY REFLECT THE SECONDARY DREDGE PROGRESS

0 40 80 Feet

WOODBRIDGE POND SECONDARY DREDGE PROGRESS 07-03-19

WOODBRIDGE POND
HATCO CORPORATION SITE

WOODBRIDGE TOWNSHIP, NJ

SEVENSON ENVIRONMENTAL SERVICES, INC.

DRAWING 1

DATE:	07-05-19
DRAWN BY:	KK
CHECKED BY:	JC
CAD FILE:	
SCALE:	AS SHOWN

DATE	AREA (SF)	DREDGE VOLUME (CYs)
Previous	57,731.47	5,026.74
6/26/2019	484.15	42.19
6/27/2019	347.63	25.37
6/28/2019	157.66	14.34
7/1/2019	172.23	20.87
7/8/2019	1,192.50	137.58
TOTAL:	**60,085.64**	**5,267.09**

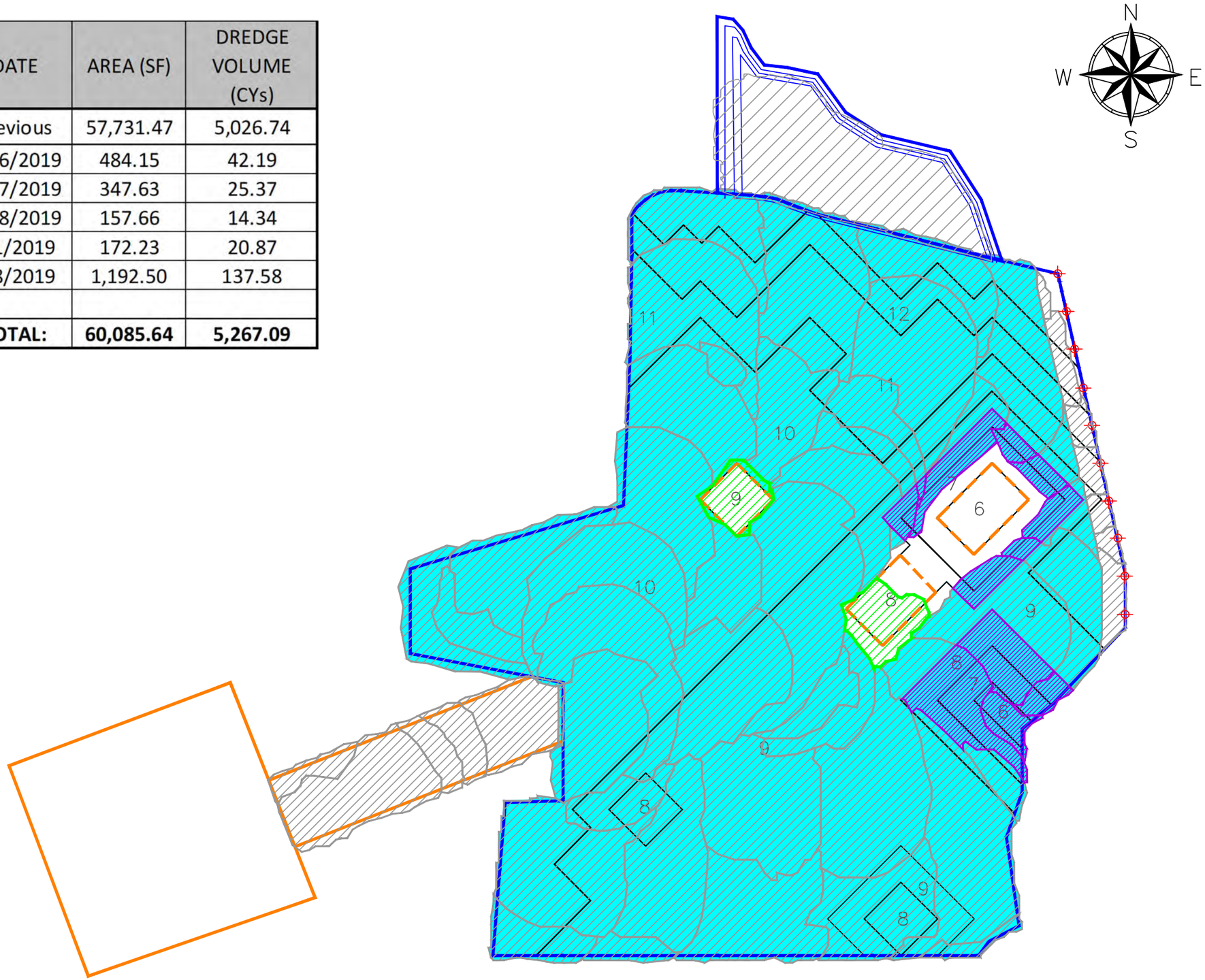

LEGEND

- DAILY DREDGE PROGRESS
- PREVIOUS DREDGE PROGRESS
- AREA NOT DREDGED TO DESIGN
- SURVEYED DREDGE AREA

NOTES:

1. DAILY PROGRESS/VOLUMES REPORTED ARE ESTIMATED BASED ON TRIMBLE'S MATRIX OUTPUT.
2. AREAS IN PURPLE ARE NOT DREDGE TO THEIR ORIGINAL DESIGN ELEVATION. HOWEVER, CONFIRMATORY SAMPLING IN THESE AREAS HAVE MET WESTON'S REQUIREMENTS.
3. THE OVERALL DREDGE VOLUME INCREASED BY APPROXIMATELY 374 CY BASED ON POST EXCAVATION SURVEY DATA.
4. QUANTITIES REPORTED ONLY REFLECT THE ORIGINAL DREDGE DESIGN PROGRESS. QUANTITIES FROM THE WETLANDS ENHANCEMENT AREA AND THE SECONDARY DREDGE ARE NOT INCLUDED.

0 40 80 Feet

WOODBRIDGE POND REMEDIATION DAILY PROGRESS 07-08-19

WOODBRIDGE POND
HATCO CORPORATION SITE

WOODBRIDGE TOWNSHIP, NJ

SEVENSON ENVIRONMENTAL SERVICES, INC.

DRAWING 1

DATE:	07-08-19
DRAWN BY:	KK
CHECKED BY:	JC
CAD FILE:	
SCALE:	AS SHOWN

DATE	AREA (SF)	DREDGE VOLUME (CYs)
Previous	57,731.47	5,026.74
6/26/2019	484.15	42.19
6/27/2019	347.63	25.37
6/28/2019	157.66	14.34
7/1/2019	172.23	20.87
7/8/2019	1,192.50	137.58
7/9/2019	552.99	63.45
TOTAL:	**60,638.63**	**5,330.54**

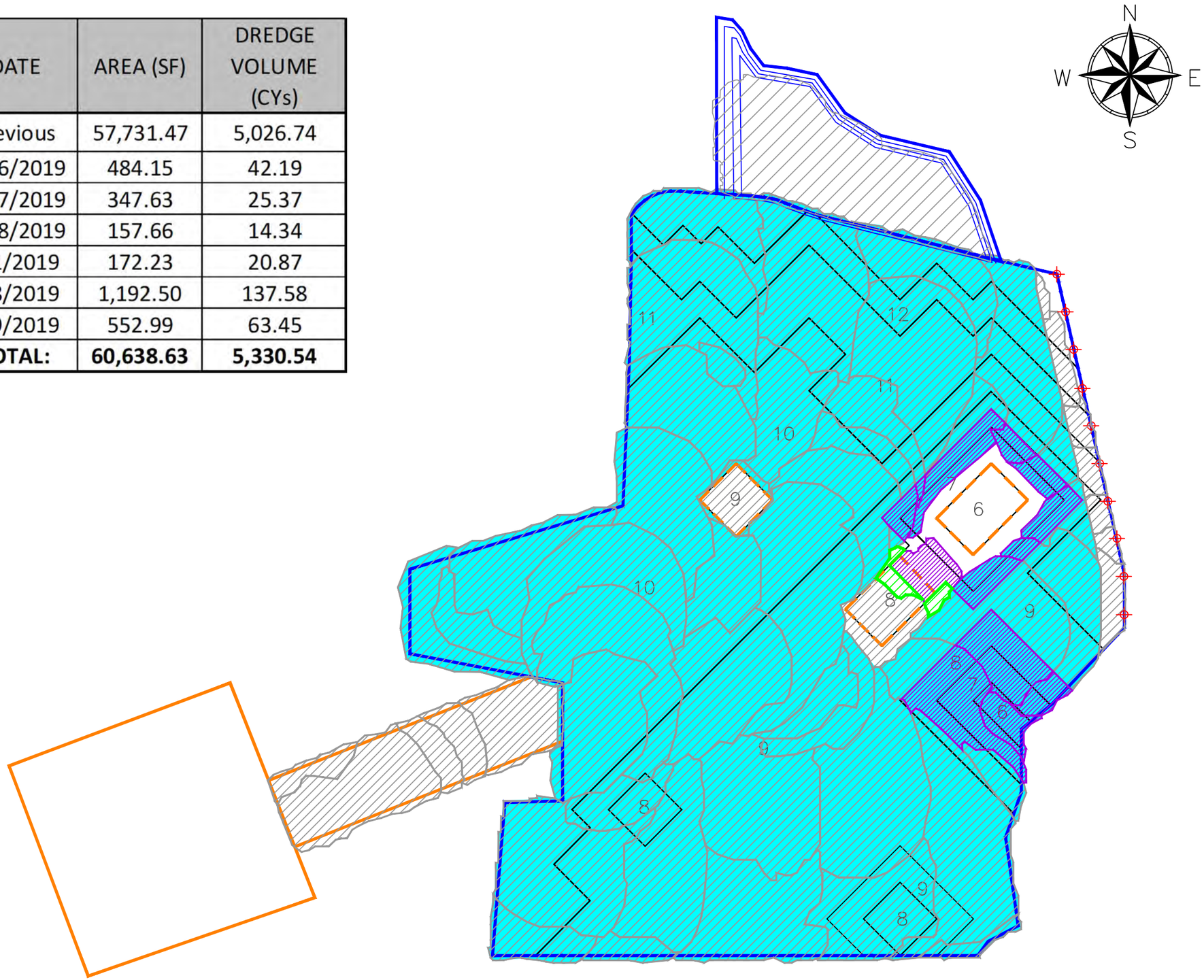

LEGEND

- DAILY DREDGE PROGRESS
- PREVIOUS DREDGE PROGRESS
- AREA NOT DREDGED TO DESIGN
- SURVEYED DREDGE AREA

NOTES:

1. DAILY PROGRESS/VOLUMES REPORTED ARE ESTIMATED BASED ON TRIMBLE'S MATRIX OUTPUT.
2. AREAS IN PURPLE ARE NOT DREDGE TO THEIR ORIGINAL DESIGN ELEVATION. HOWEVER, CONFIRMATORY SAMPLING IN THESE AREAS HAVE MET WESTON'S REQUIREMENTS.
3. THE OVERALL DREDGE VOLUME INCREASED BY APPROXIMATELY 374 CY BASED ON POST EXCAVATION SURVEY DATA.
4. QUANTITIES REPORTED ONLY REFLECT THE ORIGINAL DREDGE DESIGN PROGRESS. QUANTITIES FROM THE WETLANDS ENHANCEMENT AREA AND THE SECONDARY DREDGE ARE NOT INCLUDED.

0 40 80 Feet

WOODBRIDGE POND REMEDIATION DAILY PROGRESS 07-09-19

WOODBRIDGE POND
HATCO CORPORATION SITE

WOODBRIDGE TOWNSHIP, NJ

SEVENSON ENVIRONMENTAL SERVICES, INC.

DRAWING 1

DATE:	07-09-19
DRAWN BY:	KK
CHECKED BY:	JC
CAD FILE:	
SCALE:	AS SHOWN

DATE	AREA (SF)	DREDGE VOLUME (CYs)
Previous	57,731.47	5,026.74
6/26/2019	484.15	42.19
6/27/2019	347.63	25.37
6/28/2019	157.66	14.34
7/1/2019	172.23	20.87
7/8/2019	1,192.50	137.58
7/9/2019	552.99	63.45
7/10/2019	861.32	114.61
TOTAL:	**61,499.95**	**5,445.15**

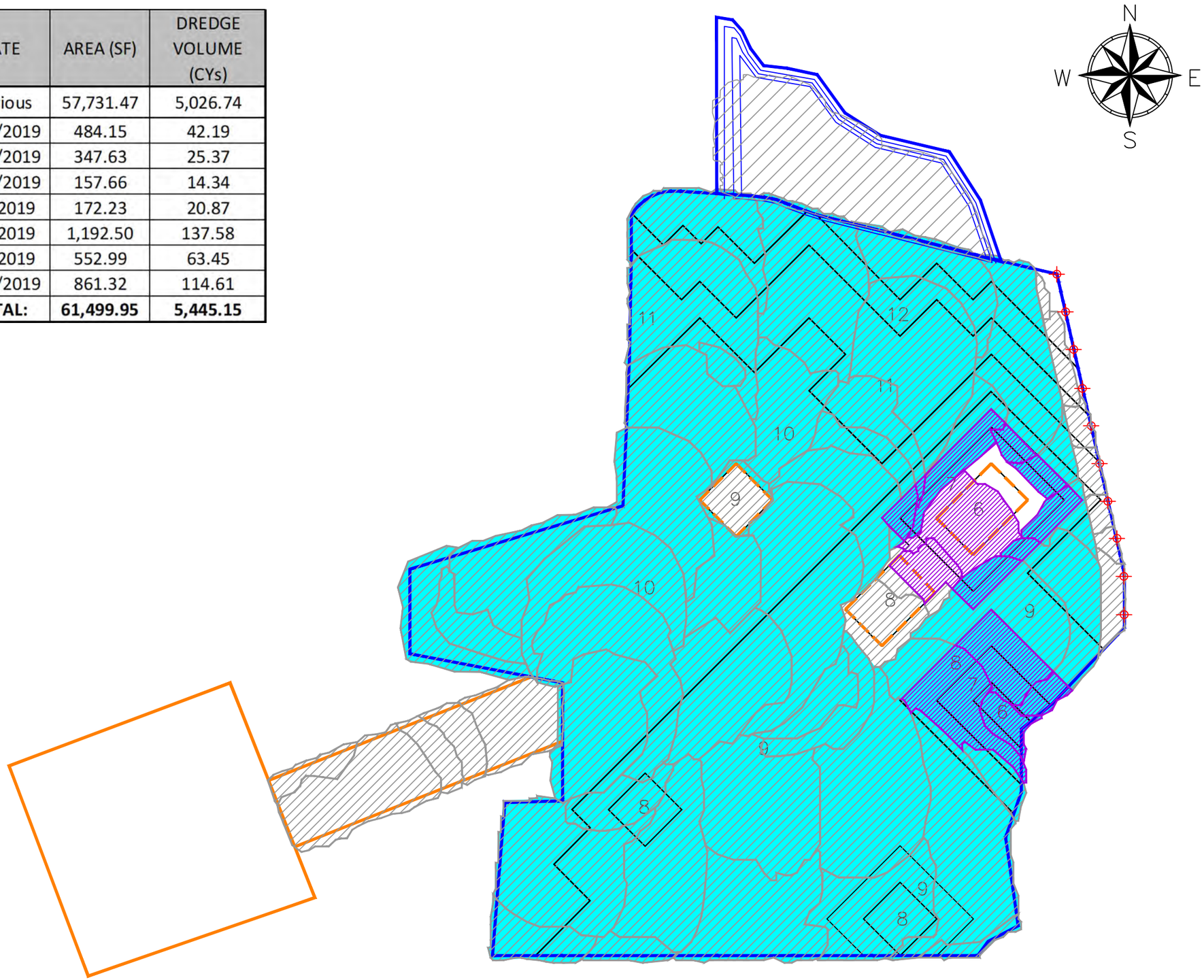

LEGEND

- DAILY DREDGE PROGRESS
- PREVIOUS DREDGE PROGRESS
- AREA NOT DREDGED TO DESIGN
- SURVEYED DREDGE AREA

NOTES:

1. DAILY PROGRESS/VOLUMES REPORTED ARE ESTIMATED BASED ON TRIMBLE'S MATRIX OUTPUT.
2. AREAS IN PURPLE ARE NOT DREDGE TO THEIR ORIGINAL DESIGN ELEVATION. HOWEVER, CONFIRMATORY SAMPLING IN THESE AREAS HAVE MET WESTON'S REQUIREMENTS.
3. THE OVERALL DREDGE VOLUME INCREASED BY APPROXIMATELY 374 CY BASED ON POST EXCAVATION SURVEY DATA.
4. QUANTITIES REPORTED ONLY REFLECT THE ORIGINAL DREDGE DESIGN PROGRESS. QUANTITIES FROM THE WETLANDS ENHANCEMENT AREA AND THE SECONDARY DREDGE ARE NOT INCLUDED.

0 40 80 Feet

WOODBRIDGE POND REMEDIATION DAILY PROGRESS 07-10-19

WOODBRIDGE POND
HATCO CORPORATION SITE

WOODBRIDGE TOWNSHIP, NJ

SEVENSON ENVIRONMENTAL SERVICES, INC.

DRAWING 1

DATE:	07–10–19
DRAWN BY:	KK
CHECKED BY:	JC
CAD FILE:	
SCALE:	AS SHOWN

DATE	AREA (SF)	DREDGE VOLUME (CYs)
Previous	61,499.95	5,445.15
7/11/2019	346.59	64.68
TOTAL:	**61,846.54**	**5,509.83**

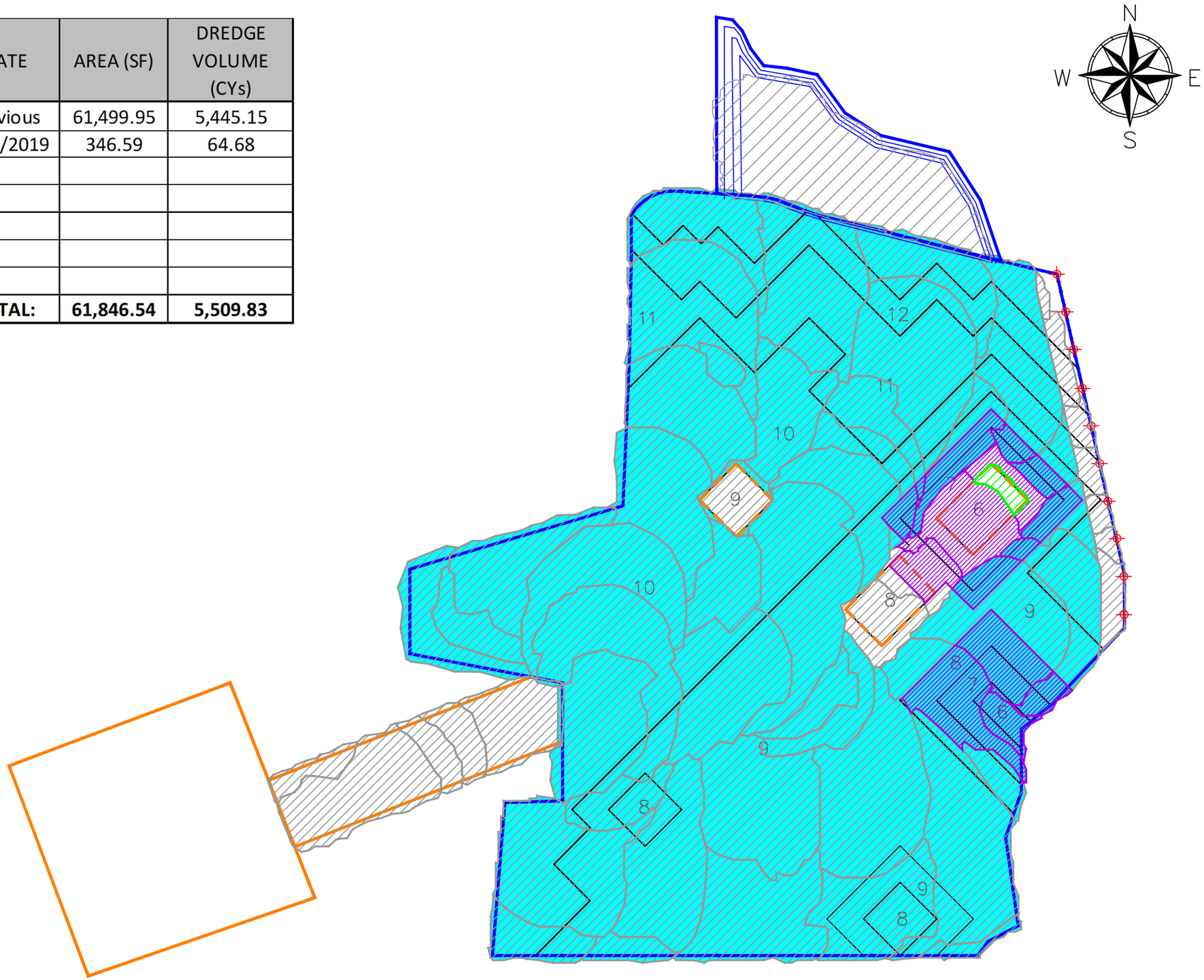

LEGEND

- DAILY DREDGE PROGRESS
- PREVIOUS DREDGE PROGRESS
- AREA NOT DREDGED TO DESIGN
- SURVEYED DREDGE AREA

NOTES:

1. DAILY PROGRESS/VOLUMES REPORTED ARE ESTIMATED BASED ON TRIMBLE'S MATRIX OUTPUT.
2. AREAS IN PURPLE ARE NOT DREDGE TO THEIR ORIGINAL DESIGN ELEVATION. HOWEVER, CONFIRMATORY SAMPLING IN SOME OF THESE AREAS HAVE MET WESTON'S REQUIREMENTS.
3. THE OVERALL DREDGE VOLUME INCREASED BY APPROXIMATELY 374 CY BASED ON POST EXCAVATION SURVEY DATA.
4. QUANTITIES REPORTED ONLY REFLECT THE ORIGINAL DREDGE DESIGN PROGRESS. QUANTITIES FROM THE WETLANDS ENHANCEMENT AREA AND THE SECONDARY DREDGE ARE NOT INCLUDED.

0 40 80 Feet

WOODBRIDGE POND REMEDIATION DAILY PROGRESS 07-11-19

WOODBRIDGE POND
HATCO CORPORATION SITE

WOODBRIDGE TOWNSHIP, NJ

SEVENSON ENVIRONMENTAL SERVICES, INC.

DRAWING 1

DATE:	07-11-19
DRAWN BY:	KK
CHECKED BY:	JC
CAD FILE:	
SCALE:	AS SHOWN

DATE	AREA (SF)	DREDGE VOLUME (CYs)
Previous	61,499.95	5,509.25
7/11/2019	346.59	64.68
7/12/2019	0.00	47.69
TOTAL:	**61,846.54**	**5,621.62**

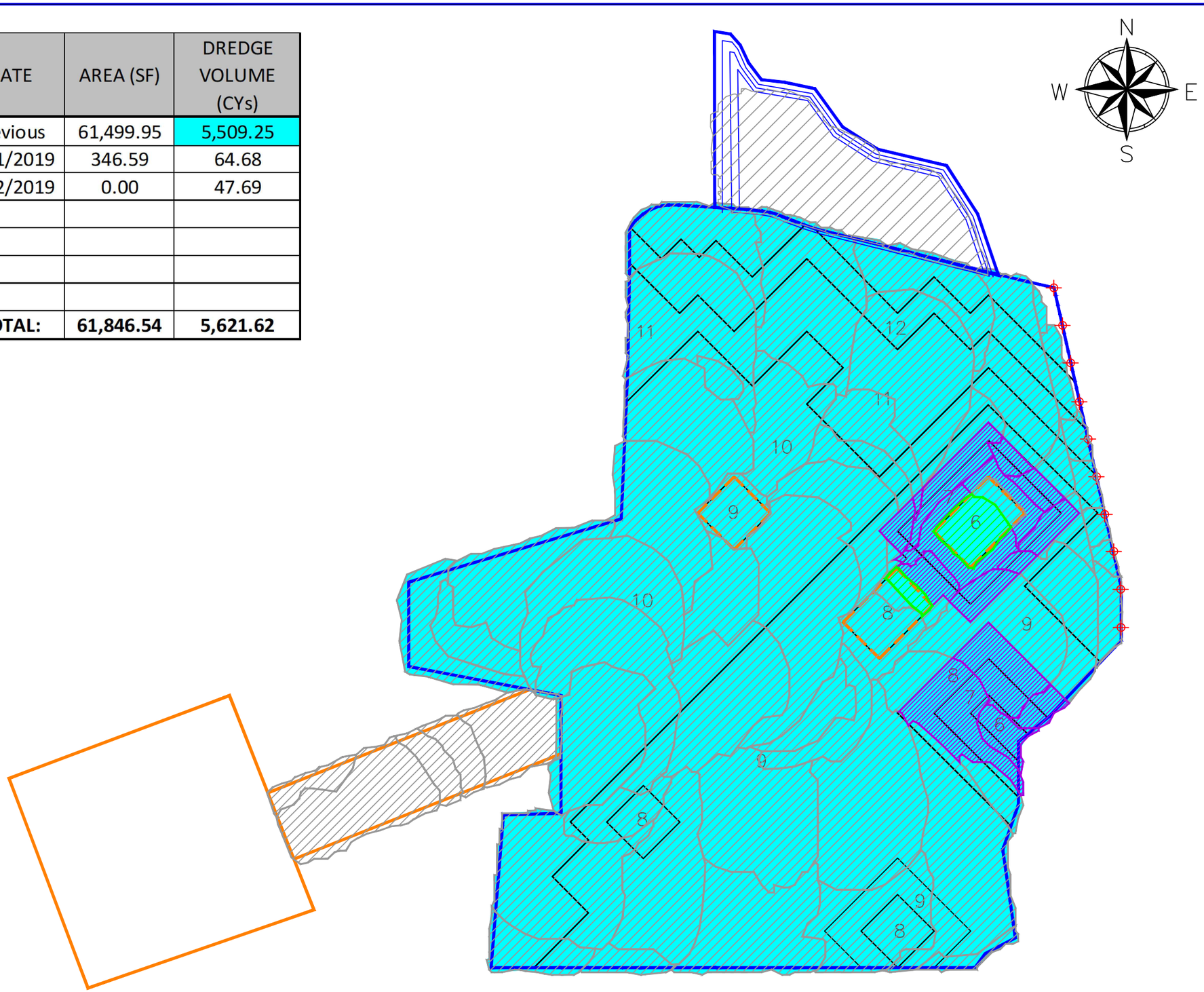

LEGEND

- DAILY DREDGE PROGRESS
- PREVIOUS DREDGE PROGRESS
- AREA NOT DREDGED TO DESIGN
- SURVEYED DREDGE AREA

NOTES:

1. DAILY PROGRESS/VOLUMES REPORTED ARE ESTIMATED BASED ON TRIMBLE'S MATRIX OUTPUT.
2. AREAS IN PURPLE ARE NOT DREDGE TO THEIR ORIGINAL DESIGN ELEVATION. HOWEVER, CONFIRMATORY SAMPLING IN SOME OF THESE AREAS HAVE MET WESTON'S REQUIREMENTS.
3. THE OVERALL DREDGE VOLUME INCREASED BY APPROXIMATELY 438 CY BASED ON POST EXCAVATION SURVEY DATA.
4. QUANTITIES REPORTED ONLY REFLECT THE ORIGINAL DREDGE DESIGN PROGRESS. QUANTITIES FROM THE WETLANDS ENHANCEMENT AREA AND THE SECONDARY DREDGE ARE NOT INCLUDED.

0 40 80 Feet

WOODBRIDGE POND REMEDIATION DAILY PROGRESS 07-12-19

WOODBRIDGE POND
HATCO CORPORATION SITE

WOODBRIDGE TOWNSHIP, NJ

SEVENSON ENVIRONMENTAL SERVICES, INC.

DRAWING 1

DATE:	07-14-19
DRAWN BY:	KK
CHECKED BY:	JC
CAD FILE:	
SCALE:	AS SHOWN

DATE	AREA (SF)	DREDGE VOLUME (CYs)
6/24/2019	2,435.17	138.00
6/25/2019	2,585.98	109.00
6/26/2019	1,624.66	69.00
6/28/2019	381.50	40.00
7/1/2019	1,358.16	60.00
7/2/2019	837.60	103.00
7/3/2019	25.74	15.00
7/12/2019	937.77	31.00
TOTAL:	**10,186.60**	**565.00**

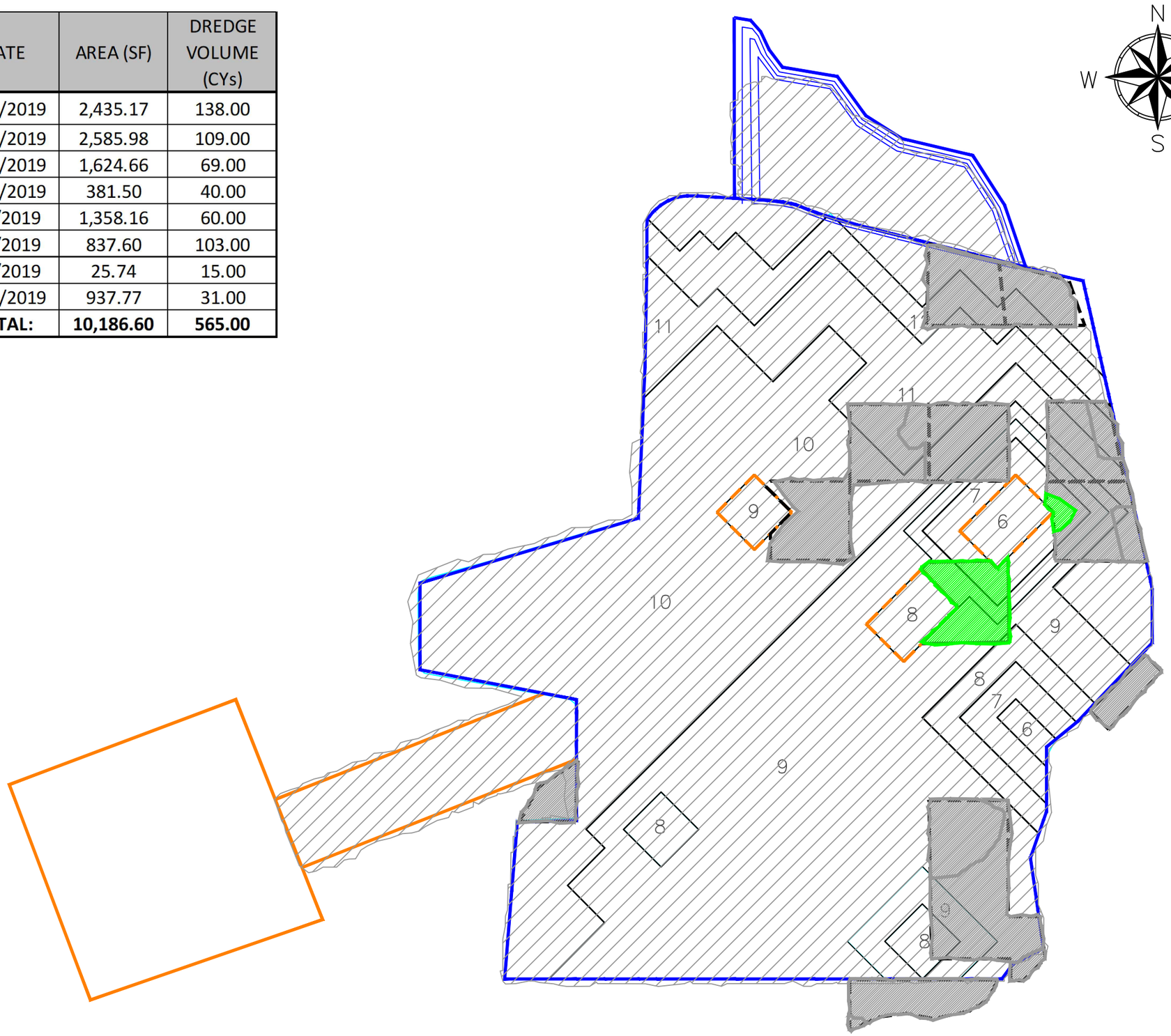

LEGEND

DAILY DREDGE PROGRESS

PREVIOUS DREDGE PROGRESS

NOTES:

1. DAILY PROGRESS/VOLUMES REPORTED ARE ESTIMATED BASED ON TRIMBLE'S MATRIX OUTPUT.
2. QUANTITIES REPORTED ONLY REFLECT THE SECONDARY DREDGE PROGRESS

0 40 80 Feet

WOODBRIDGE POND SECONDARY DREDGE PROGRESS 07-12-19

WOODBRIDGE POND
HATCO CORPORATION SITE

WOODBRIDGE TOWNSHIP, NJ

SEVENSON ENVIRONMENTAL SERVICES, INC.

DRAWING 1

DATE:	07–14–19
DRAWN BY:	KK
CHECKED BY:	JC
CAD FILE:	
SCALE:	AS SHOWN

DATE	AREA (SF)	DREDGE VOLUME (CYs)
Previous	3,859.13	376.12
7/15/2019	1,238.32	157.33
TOTAL:	**5,097.45**	**533.45**

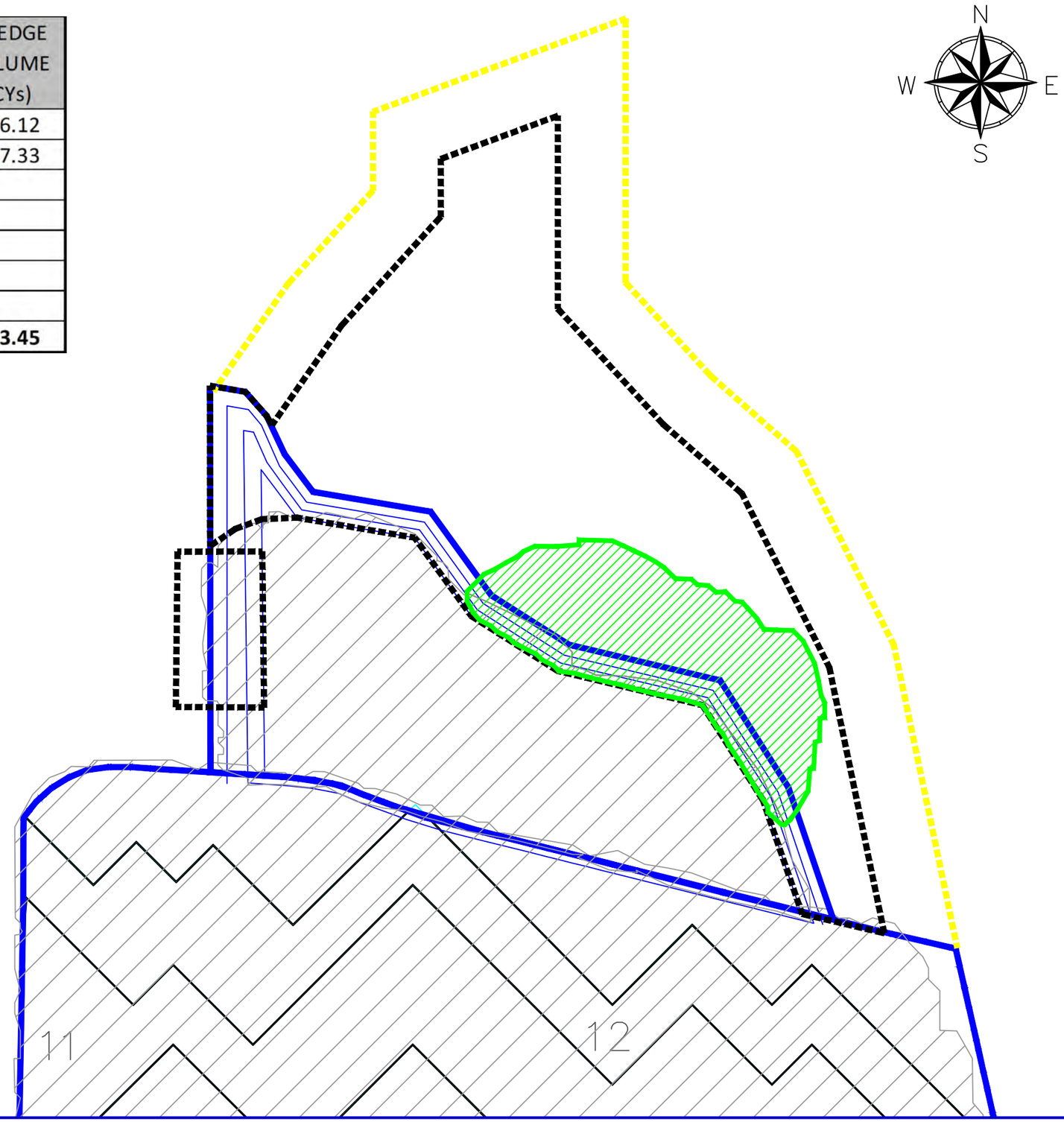

LEGEND

DAILY DREDGE PROGRESS

PREVIOUS DREDGE PROGRESS

NOTES:

1. DAILY PROGRESS/VOLUMES REPORTED ARE ESTIMATED BASED ON TRIMBLE'S MATRIX OUTPUT.
2. QUANTITIES REPORTED ONLY REFLECT THE WETLANDS ENHANCEMENT PROGRESS

0 20 40 Feet

WETLANDS ENHANCEMENT AREA DAILY PROGRESS 07-15-19

WOODBRIDGE POND
HATCO CORPORATION SITE

WOODBRIDGE TOWNSHIP, NJ

SEVENSON ENVIRONMENTAL SERVICES, INC.

DRAWING 1

DATE:	07–15–19
DRAWN BY:	KK
CHECKED BY:	JC
CAD FILE:	
SCALE:	AS SHOWN

DATE	AREA (SF)	DREDGE VOLUME (CYs)
Previous	3,859.13	376.12
7/15/2019	1,238.32	157.33
7/16/2019	956.55	108.58
TOTAL:	**6,054.00**	**642.03**

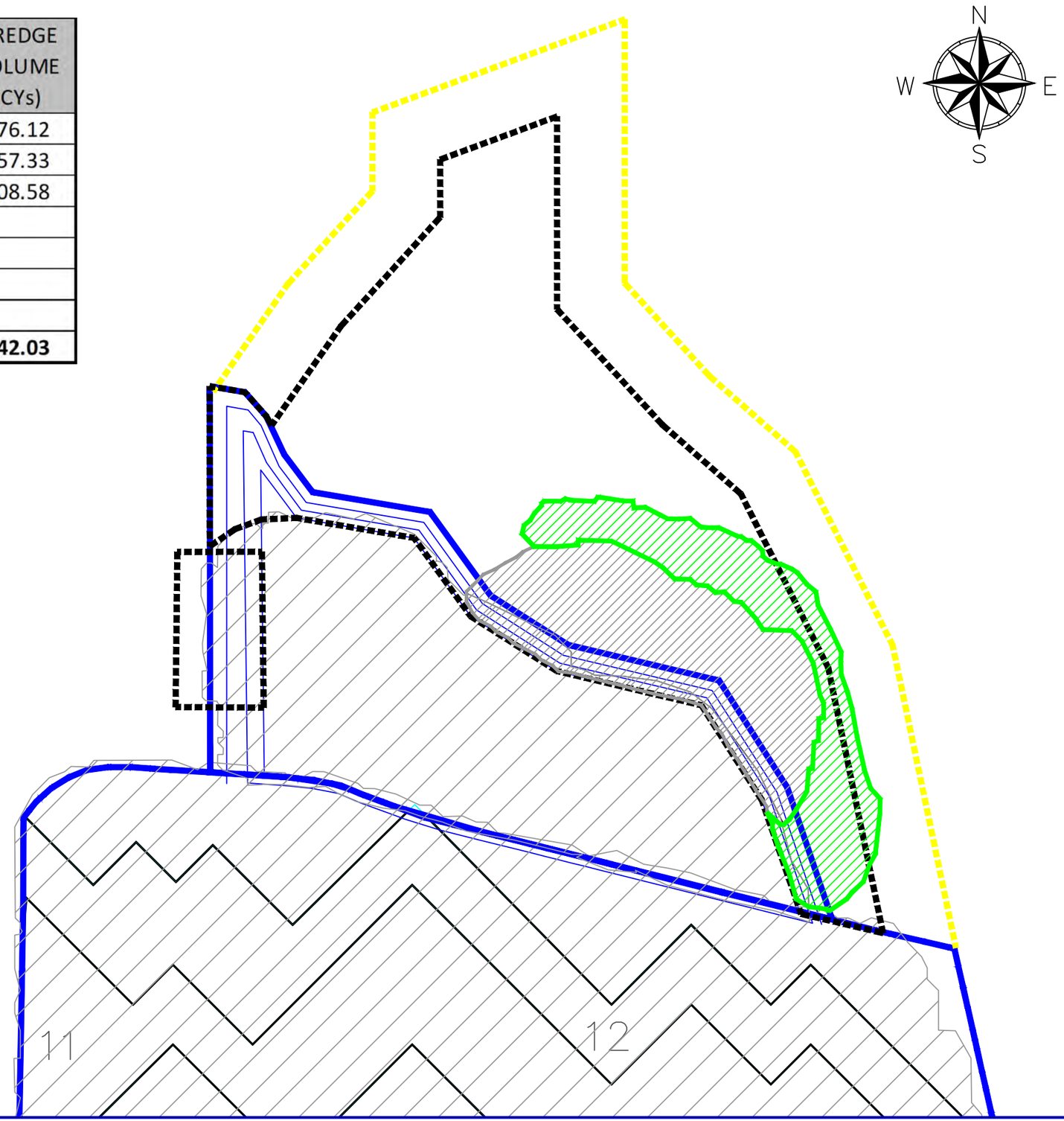

N
W
E
S

LEGEND

DAILY DREDGE PROGRESS

PREVIOUS DREDGE PROGRESS

NOTES:

1. DAILY PROGRESS/VOLUMES REPORTED ARE ESTIMATED BASED ON TRIMBLE'S MATRIX OUTPUT.
2. QUANTITIES REPORTED ONLY REFLECT THE WETLANDS ENHANCEMENT PROGRESS

0 20 40 Feet

WETLANDS ENHANCEMENT AREA DAILY PROGRESS 07-16-19

WOODBRIDGE POND
HATCO CORPORATION SITE

WOODBRIDGE TOWNSHIP, NJ

SEVENSON ENVIRONMENTAL SERVICES, INC.

DRAWING 1

DATE:	07–16–19
DRAWN BY:	KK
CHECKED BY:	JC
CAD FILE:	
SCALE:	AS SHOWN

DATE	AREA (SF)	DREDGE VOLUME (CYs)
Previous	3,859.13	376.12
7/15/2019	1,238.32	157.33
7/16/2019	956.55	108.58
7/17/2019	248.77	33.04
TOTAL:	**6,302.77**	**675.07**

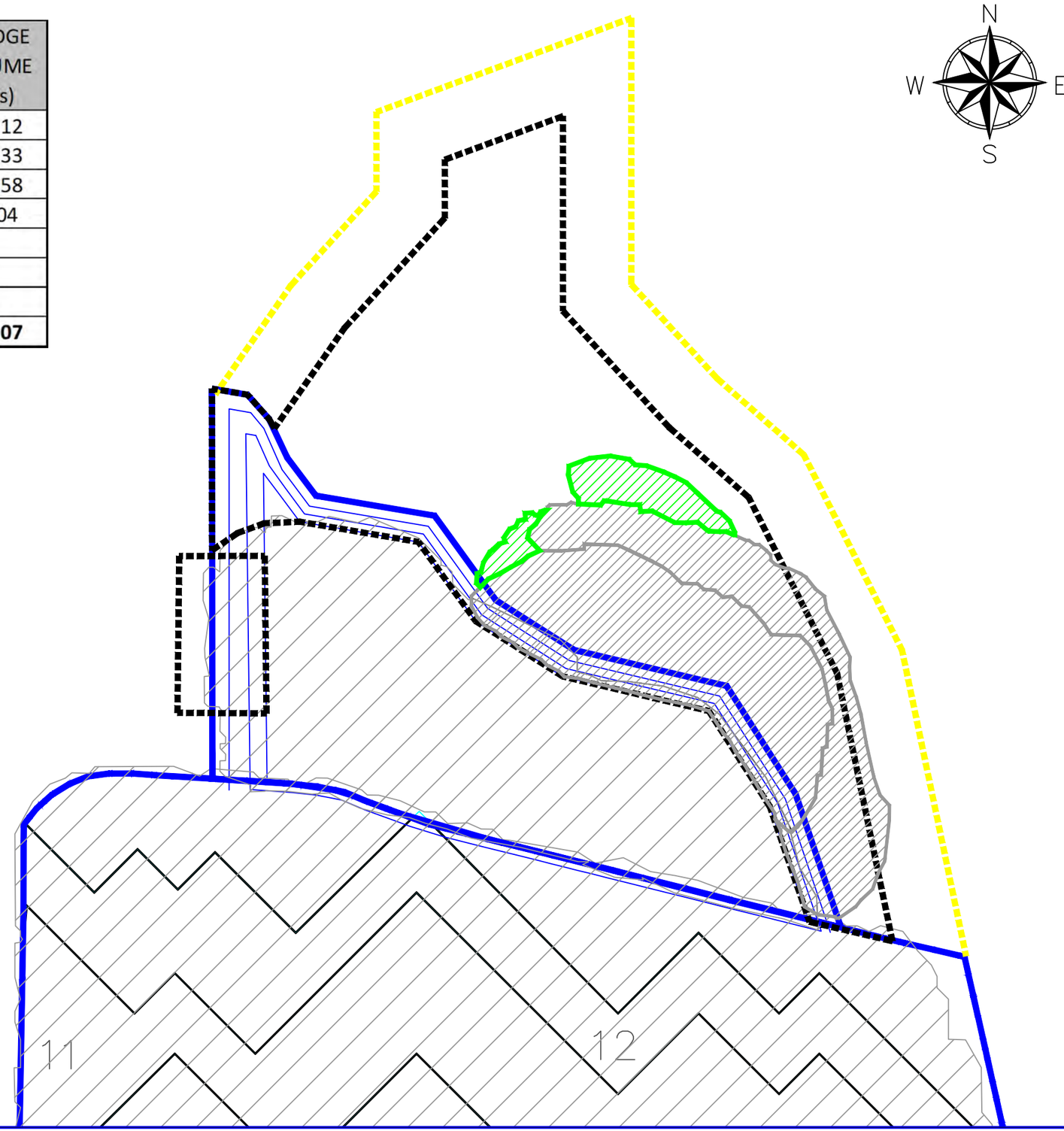

LEGEND

DAILY DREDGE PROGRESS

PREVIOUS DREDGE PROGRESS

NOTES:

1. DAILY PROGRESS/VOLUMES REPORTED ARE ESTIMATED BASED ON TRIMBLE'S MATRIX OUTPUT.
2. QUANTITIES REPORTED ONLY REFLECT THE WETLANDS ENHANCEMENT PROGRESS

0 20 40 Feet

WETLANDS ENHANCEMENT AREA DAILY PROGRESS 07-17-19

WOODBRIDGE POND
HATCO CORPORATION SITE

WOODBRIDGE TOWNSHIP, NJ

SEVENSON ENVIRONMENTAL SERVICES, INC.

DRAWING 1

DATE:	07–17–19
DRAWN BY:	KK
CHECKED BY:	JC
CAD FILE:	
SCALE:	AS SHOWN

DATE	AREA (SF)	DREDGE VOLUME (CYs)
Previous	8,951.00	919.96
7/23/2019	1,177.85	127.67
TOTAL:	**10,128.85**	**1,047.63**

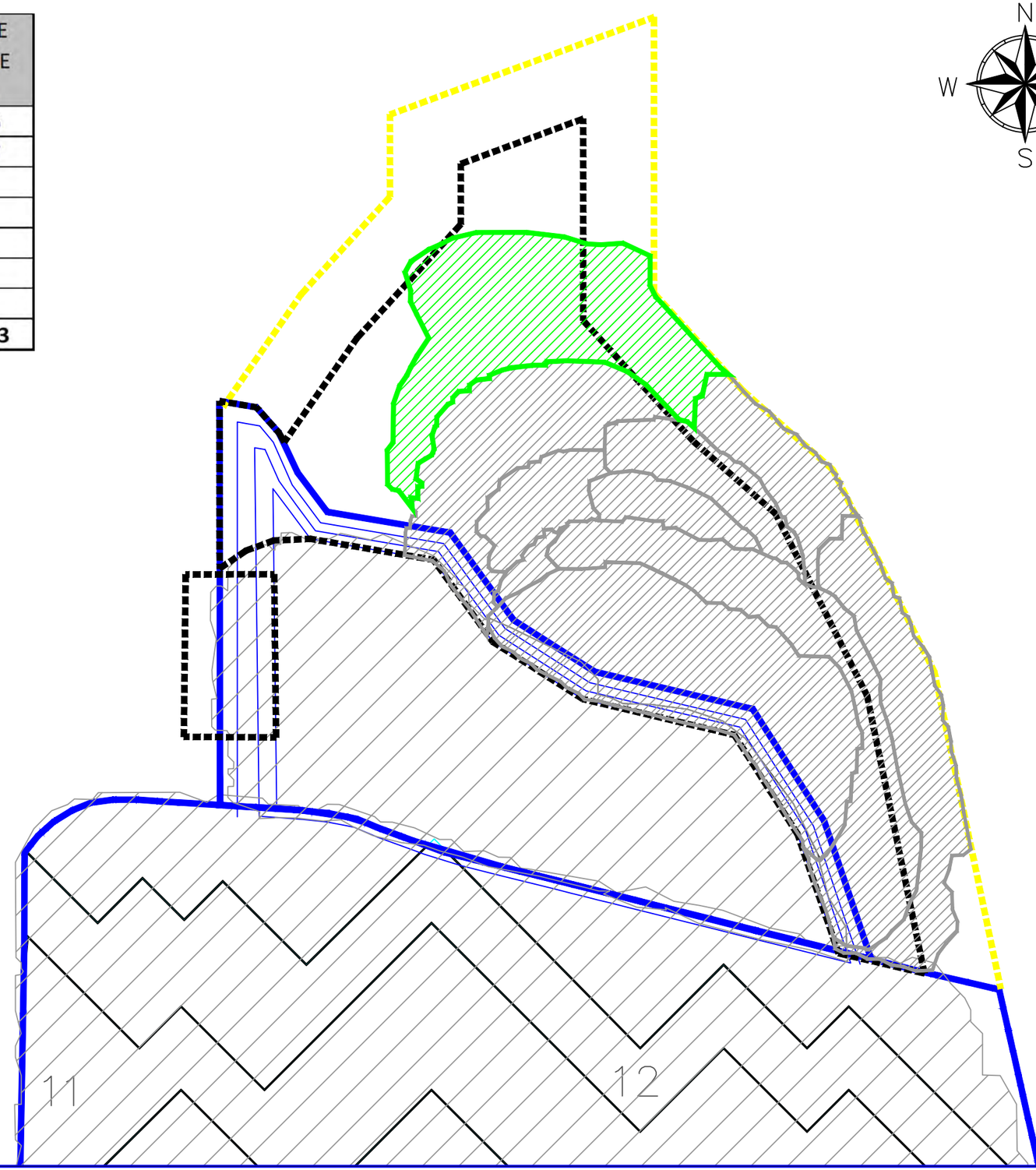

N
W E
S

LEGEND

DAILY DREDGE PROGRESS

PREVIOUS DREDGE PROGRESS

NOTES:

1. DAILY PROGRESS/VOLUMES REPORTED ARE ESTIMATED BASED ON TRIMBLE'S MATRIX OUTPUT.
2. QUANTITIES REPORTED ONLY REFLECT THE WETLANDS ENHANCEMENT PROGRESS

0 20 40 Feet

WETLANDS ENHANCEMENT AREA DAILY PROGRESS 07-23-19

WOODBRIDGE POND
HATCO CORPORATION SITE

WOODBRIDGE TOWNSHIP, NJ

SEVENSON ENVIRONMENTAL SERVICES, INC.

DRAWING 1

DATE:	07-23-19
DRAWN BY:	KK
CHECKED BY:	MM
CAD FILE:	
SCALE:	AS SHOWN

DATE	AREA (SF)	DREDGE VOLUME (CYs)
Previous	8,951.00	919.96
7/23/2019	1,177.85	127.67
7/24/2019	943.02	129.67
TOTAL:	**11,071.87**	**1,177.30**

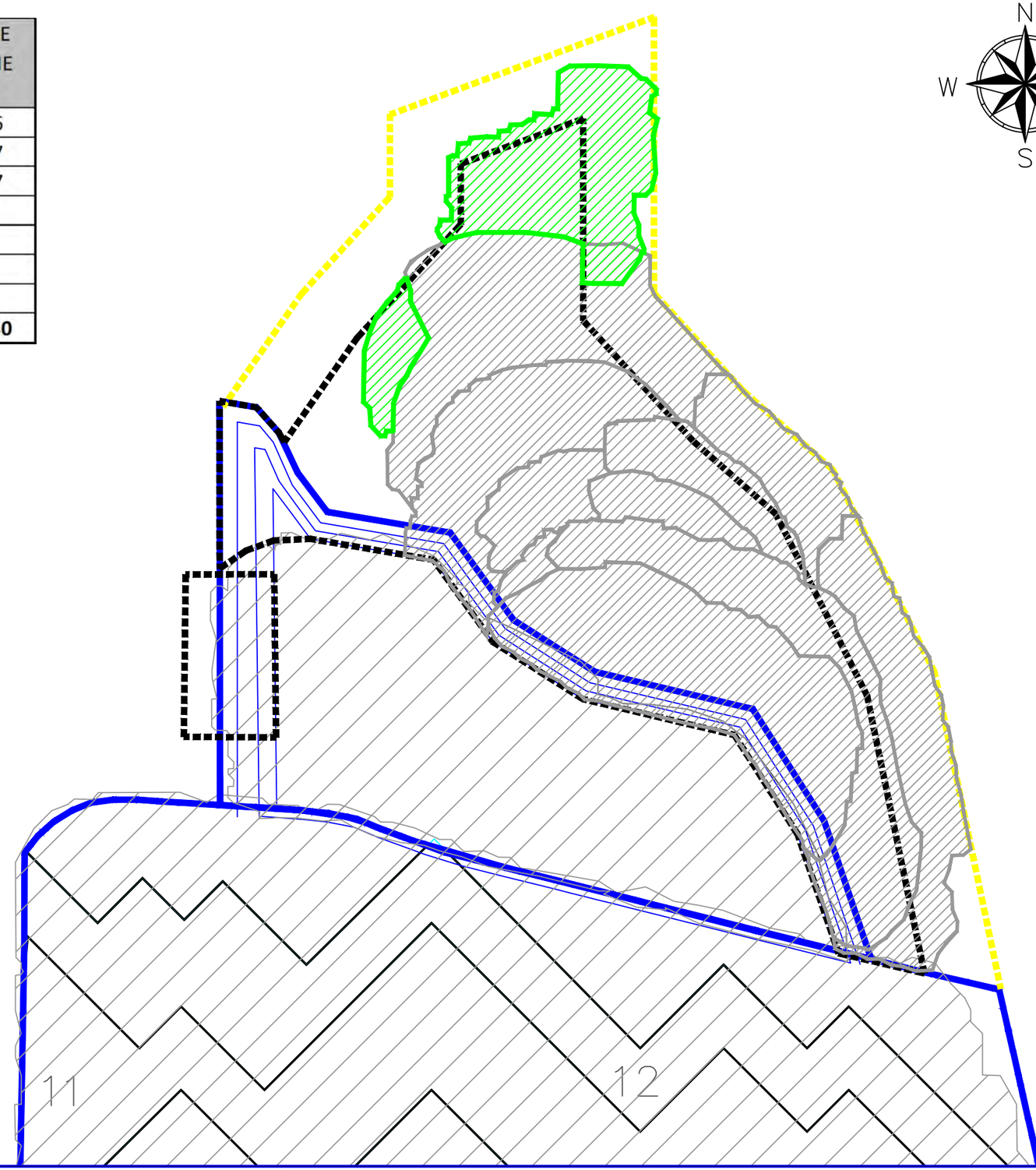

N
W
E
S

LEGEND

DAILY DREDGE PROGRESS

PREVIOUS DREDGE PROGRESS

NOTES:

1. DAILY PROGRESS/VOLUMES REPORTED ARE ESTIMATED BASED ON TRIMBLE'S MATRIX OUTPUT.
2. QUANTITIES REPORTED ONLY REFLECT THE WETLANDS ENHANCEMENT PROGRESS

0 20 40 Feet

WETLANDS ENHANCEMENT AREA DAILY PROGRESS 07-24-19

WOODBRIDGE POND
HATCO CORPORATION SITE

WOODBRIDGE TOWNSHIP, NJ

SEVENSON ENVIRONMENTAL SERVICES, INC.

DRAWING 1

DATE:	07-24-19
DRAWN BY:	KK
CHECKED BY:	MM
CAD FILE:	
SCALE:	AS SHOWN

DATE	AREA (SF)	DREDGE VOLUME (CYs)
Previous	8,951.00	919.96
7/23/2019	1,177.85	127.67
7/24/2019	943.02	129.67
7/25/2019	1,659.24	111.05
TOTAL:	**12,731.11**	**1,288.35**

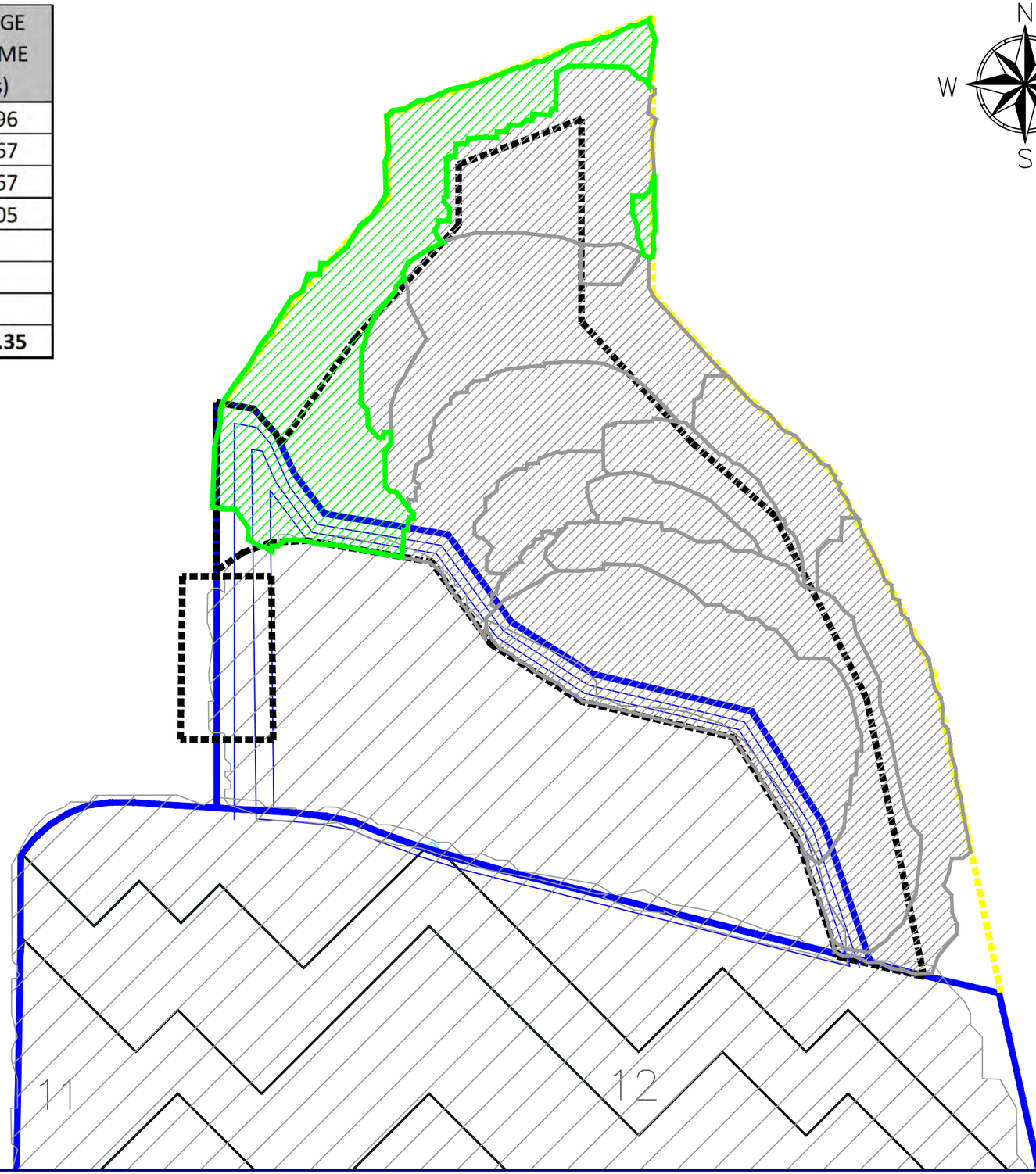

N
W E
S

LEGEND

DAILY DREDGE PROGRESS

PREVIOUS DREDGE PROGRESS

NOTES:

1. DAILY PROGRESS/VOLUMES REPORTED ARE ESTIMATED BASED ON TRIMBLE'S MATRIX OUTPUT.
2. QUANTITIES REPORTED ONLY REFLECT THE WETLANDS ENHANCEMENT PROGRESS

0 20 40 Feet

WETLANDS ENHANCEMENT AREA DAILY PROGRESS 07-25-19

WOODBRIDGE POND
HATCO CORPORATION SITE

WOODBRIDGE TOWNSHIP, NJ

SEVENSON ENVIRONMENTAL SERVICES, INC.

DRAWING 1

DATE:	07-26-19
DRAWN BY:	KK
CHECKED BY:	MM
CAD FILE:	
SCALE:	AS SHOWN

DATE	AREA (SF)	DREDGE VOLUME (CYs)
Previous	8,951.00	919.96
7/23/2019	1,177.85	127.67
7/24/2019	943.02	129.67
7/25/2019	1,659.24	111.05
7/26/2019	195.97	56.58
TOTAL:	**12,927.08**	**1,344.93**

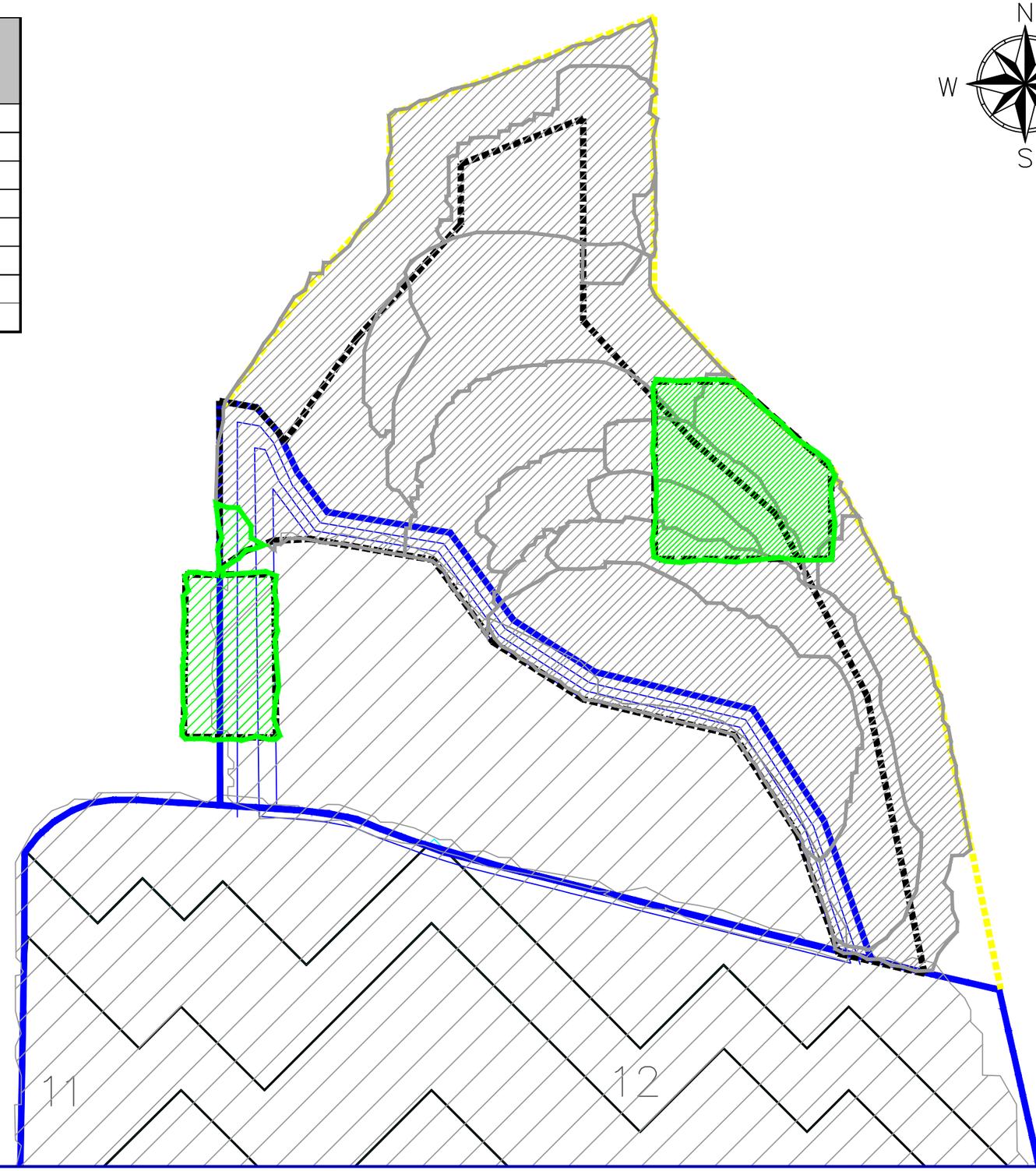

N
W E
S

LEGEND

DAILY DREDGE PROGRESS

PREVIOUS DREDGE PROGRESS

NOTES:
1. DAILY PROGRESS/VOLUMES REPORTED ARE ESTIMATED BASED ON TRIMBLE'S MATRIX OUTPUT.
2. QUANTITIES REPORTED ONLY REFLECT THE WETLANDS ENHANCEMENT PROGRESS

0 20 40 Feet

WETLANDS ENHANCEMENT AREA DAILY PROGRESS 07-26-19

WOODBRIDGE POND
HATCO CORPORATION SITE

WOODBRIDGE TOWNSHIP, NJ

SEVENSON ENVIRONMENTAL SERVICES, INC.

DRAWING 1

DATE:	07-26-19
DRAWN BY:	KK
CHECKED BY:	MM
CAD FILE:	
SCALE:	AS SHOWN

DATE	AREA (SF)	DREDGE VOLUME (CYs)
Previous	8,951.00	948.95
7/23/2019	1,177.85	127.67
7/24/2019	943.02	129.67
7/25/2019	1,659.24	111.05
7/26/2019	195.97	56.58
8/1/2019	609.92	73.14
TOTAL:	**13,537.00**	**1,447.06**

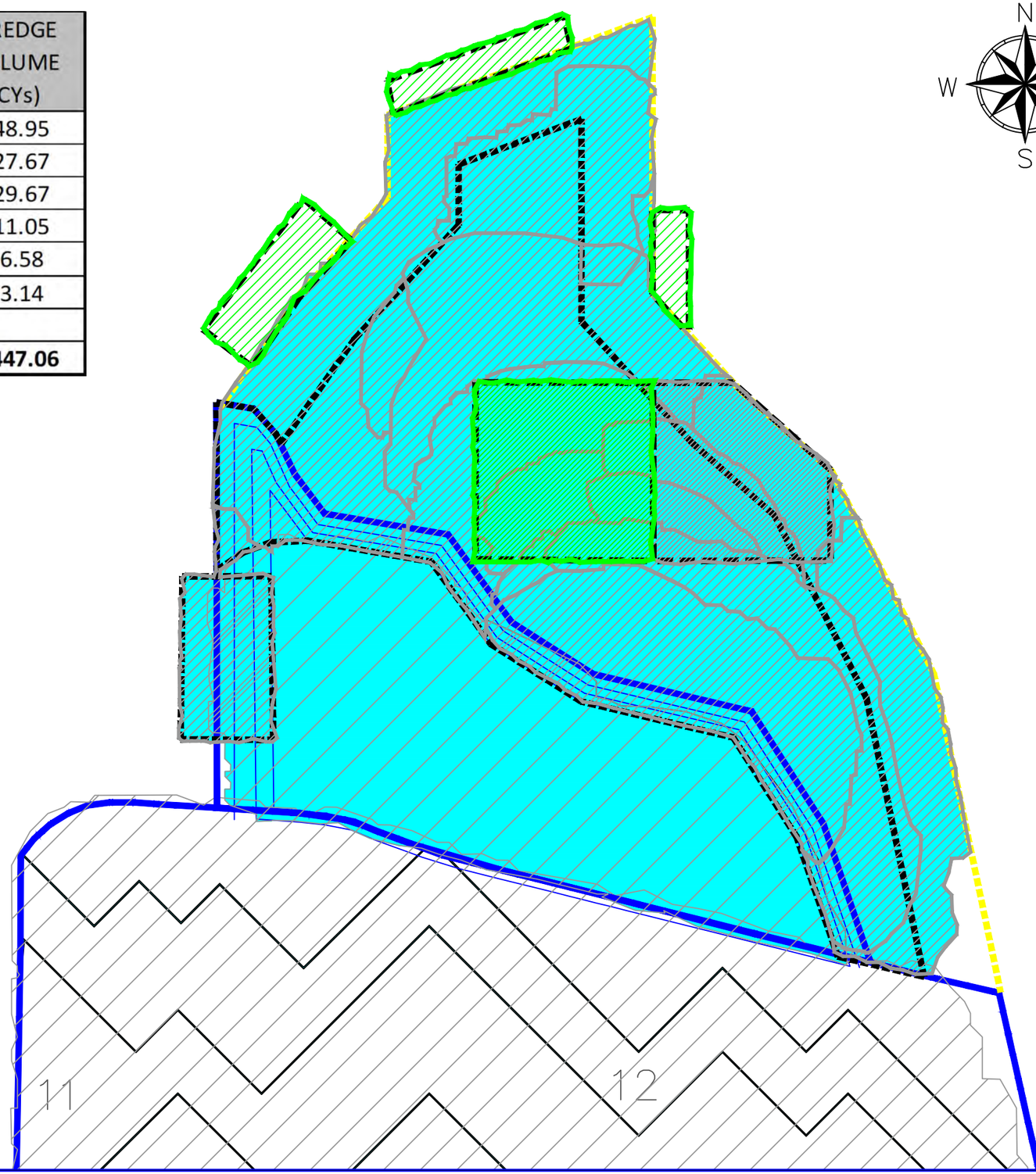

N
W E
S

LEGEND

- DAILY DREDGE PROGRESS
- PREVIOUS DREDGE PROGRESS
- SURVEYED DREDGE AREA

NOTES:

1. DAILY PROGRESS/VOLUMES REPORTED ARE ESTIMATED BASED ON TRIMBLE'S MATRIX OUTPUT.
2. QUANTITIES REPORTED ONLY REFLECT THE WETLANDS ENHANCEMENT PROGRESS
3. THE OVERALL WETLANDS ENHANCEMENT AREA DREDGE VOLUME HAS INCREASED BY APPROXIMATELY 65 CY BASED ON POST EXCAVATION SURVEY DATA.

0 20 40 Feet

WETLANDS ENHANCEMENT AREA DAILY PROGRESS 08-01-19

WOODBRIDGE POND
HATCO CORPORATION SITE

WOODBRIDGE TOWNSHIP, NJ

SEVENSON ENVIRONMENTAL SERVICES, INC.

DRAWING 1

DATE:	08-01-19
DRAWN BY:	KK
CHECKED BY:	MM
CAD FILE:	
SCALE:	AS SHOWN