Burger King

1102 SW Lee Boulevard

Lawton, OK 73501

Inquiry Number: 6299662.8

December 15, 2020

The EDR Aerial Photo Decade Package

6 Armstrong Road, 4th floor
Shelton, CT 06484
Toll Free: 800.352.0050
www.edrnet.com

EDR Aerial Photo Decade Package

12/15/20

Site Name:

Burger King
1102 SW Lee Boulevard
Lawton, OK 73501
EDR Inquiry # 6299662.8

Client Name:

KLH Environmental & Geological Consul
3309 West Gary Street
Broken Arrow, OK 74012
Contact: Kevin Howard

Environmental Data Resources, Inc. (EDR) Aerial Photo Decade Package is a screening tool designed to assist environmental professionals in evaluating potential liability on a target property resulting from past activities. EDR's professional researchers provide digitally reproduced historical aerial photographs, and when available, provide one photo per decade.

Search Results:

Year	***Scale***	***Details***	***Source***
2017	1"=500'	Flight Year: 2017	USDA/NAIP
2013	1"=500'	Flight Year: 2013	USDA/NAIP
2010	1"=500'	Flight Year: 2010	USDA/NAIP
2006	1"=500'	Flight Year: 2006	USDA/NAIP
1995	1"=500'	Acquisition Date: February 19, 1995	USGS/DOQQ
1987	1"=500'	Flight Date: March 01, 1987	USGS
1983	1"=500'	Flight Date: February 13, 1983	USDA
1979	1"=750'	Flight Date: February 23, 1979	USGS
1970	1"=500'	Flight Date: December 06, 1970	USGS
1954	1"=750'	Flight Date: February 16, 1954	USGS

When delivered electronically by EDR, the aerial photo images included with this report are for ONE TIME USE ONLY. Further reproduction of these aerial photo images is prohibited without permission from EDR. For more information contact your EDR Account Executive.

Disclaimer - Copyright and Trademark Notice

This Report contains certain information obtained from a variety of public and other sources reasonably available to Environmental Data Resources, Inc. It cannot be concluded from this Report that coverage information for the target and surrounding properties does not exist from other sources. NO WARRANTY EXPRESSED OR IMPLIED, IS MADE WHATSOEVER IN CONNECTION WITH THIS REPORT. ENVIRONMENTAL DATA RESOURCES, INC. SPECIFICALLY DISCLAIMS THE MAKING OF ANY SUCH WARRANTIES, INCLUDING WITHOUT LIMITATION, MERCHANTABILITY OR FITNESS FOR A PARTICULAR USE OR PURPOSE. ALL RISK IS ASSUMED BY THE USER. IN NO EVENT SHALL ENVIRONMENTAL DATA RESOURCES, INC. BE LIABLE TO ANYONE, WHETHER ARISING OUT OF ERRORS OR OMISSIONS, NEGLIGENCE, ACCIDENT OR ANY OTHER CAUSE, FOR ANY LOSS OF DAMAGE, INCLUDING, WITHOUT LIMITATION, SPECIAL, INCIDENTAL, CONSEQUENTIAL, OR EXEMPLARY DAMAGES. ANY LIABILITY ON THE PART OF ENVIRONMENTAL DATA RESOURCES, INC. IS STRICTLY LIMITED TO A REFUND OF THE AMOUNT PAID FOR THIS REPORT. Purchaser accepts this Report "AS IS". Any analyses, estimates, ratings, environmental risk levels or risk codes provided in this Report are provided for illustrative purposes only, and are not intended to provide, nor should they be interpreted as providing any facts regarding, or prediction or forecast of, any environmental risk for any property. Only a Phase I Environmental Site Assessment performed by an environmental professional can provide information regarding the environmental risk for any property. Additionally, the information provided in this Report is not to be construed as legal advice.

Copyright 2020 by Environmental Data Resources, Inc. All rights reserved. Reproduction in any media or format, in whole or in part, of any report or map of Environmental Data Resources, Inc., or its affiliates, is prohibited without prior written permission.

EDR and its logos (including Sanborn and Sanborn Map) are trademarks of Environmental Data Resources, Inc. or its affiliates. All other trademarks used herein are the property of their respective owners.

INQUIRY #: 6299662.8
YEAR: 2017
= 500'
N
EDR

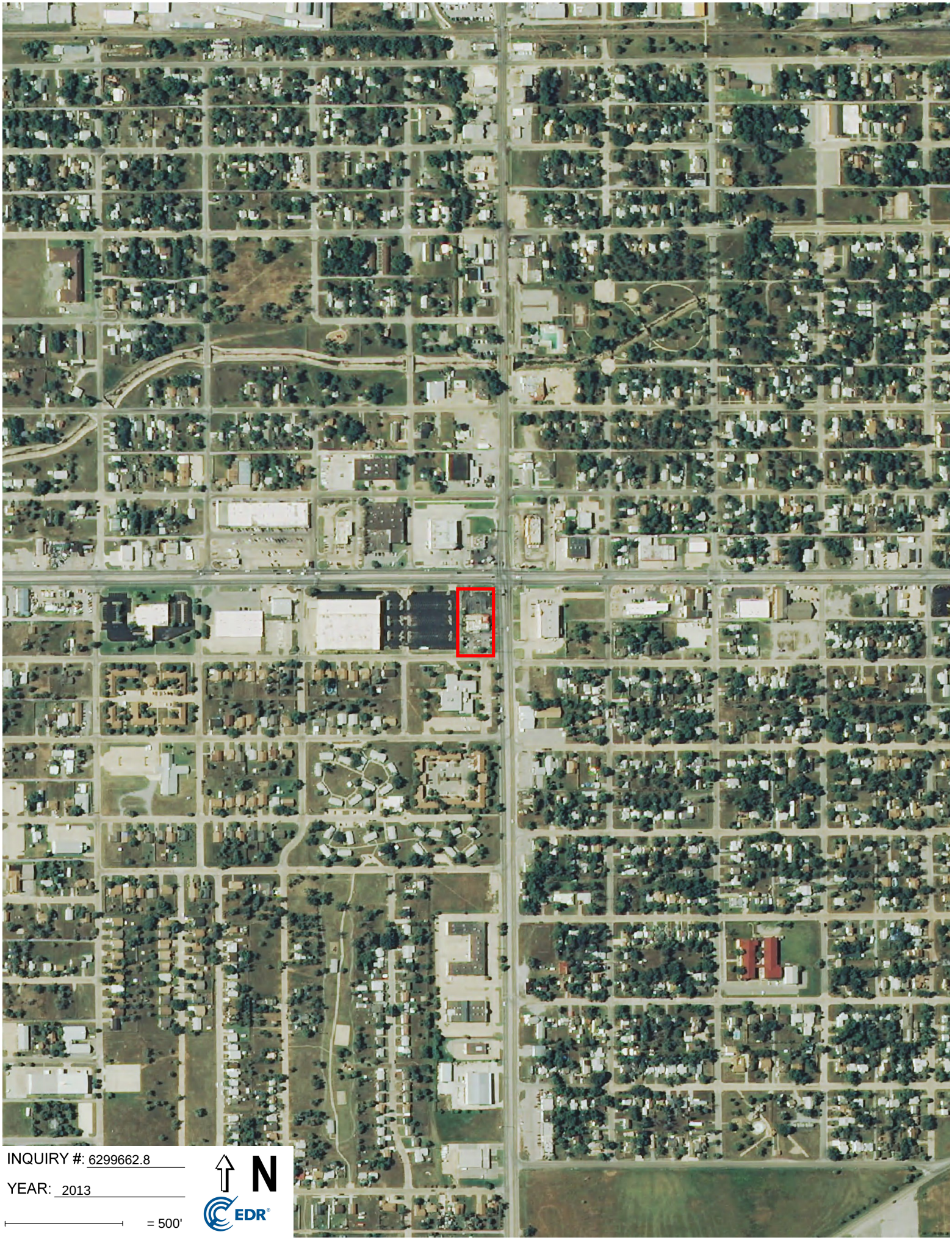

INQUIRY #: 6299662.8

YEAR: 2013

= 500'

N

EDR

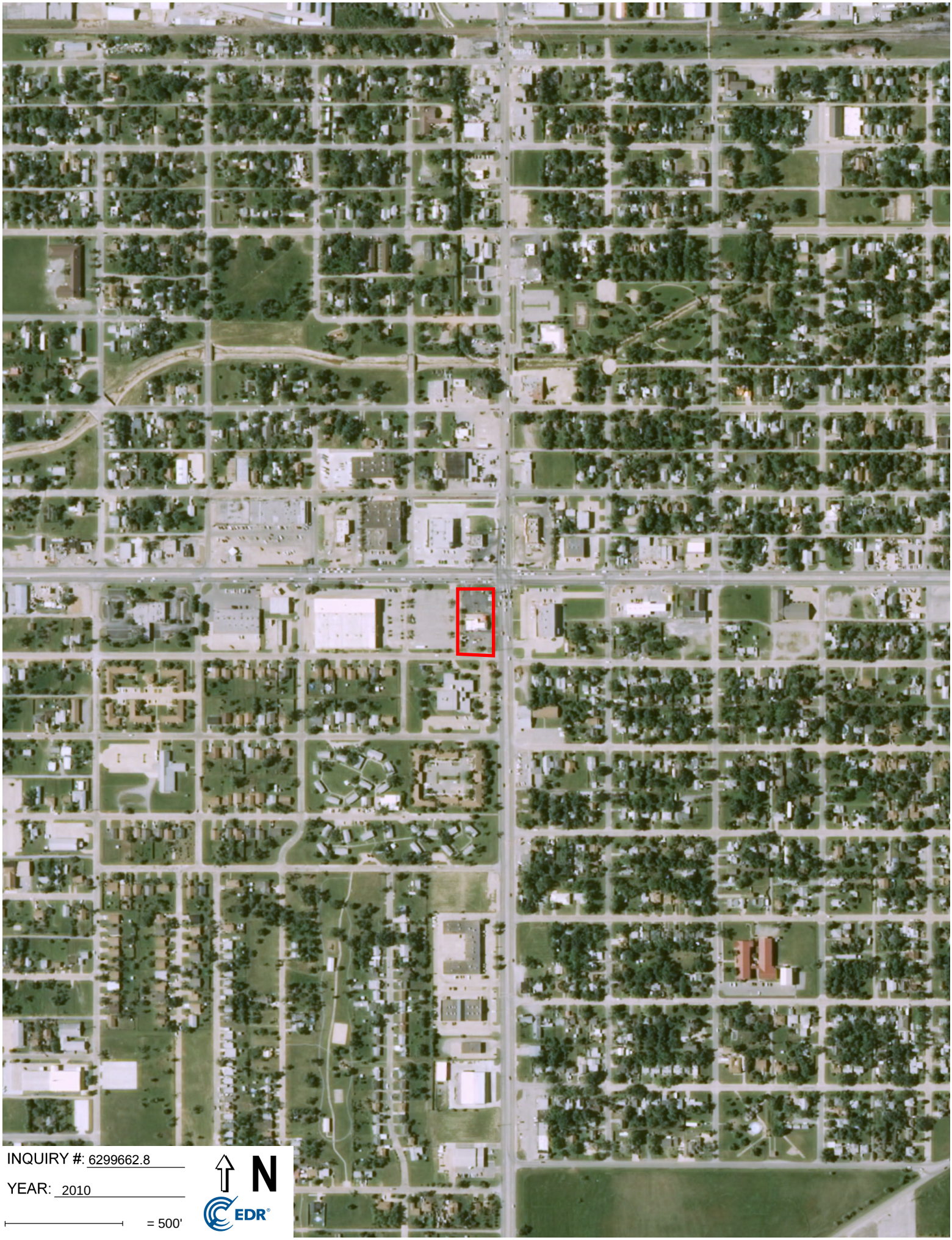

INQUIRY #: 6299662.8

YEAR: 2010

= 500'

N

EDR

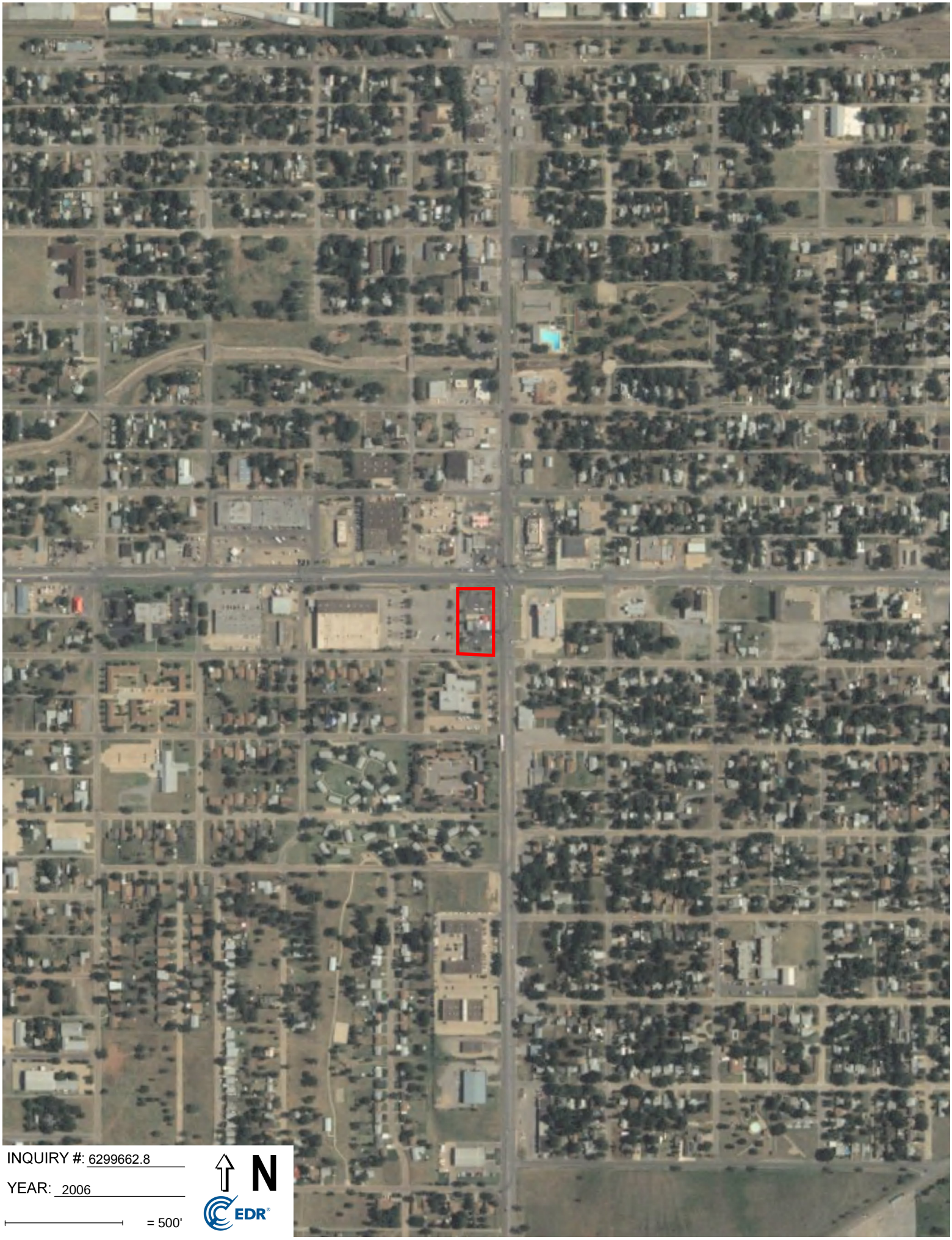
INQUIRY #: 6299662.8
YEAR: 2006
= 500'
N
EDR

INQUIRY #: 6299662.8

YEAR: 1995

= 500'

N

EDR

Subject boundary not shown because it exceeds image extent or image is not georeferenced.

INQUIRY #: 6299662.8

YEAR: 1987

= 500'

N

EDR

Subject boundary not shown because it exceeds image extent or image is not georeferenced.

INQUIRY #: 6299662.8
YEAR: 1983
= 500'
N
EDR

INQUIRY #: 6299662.8

YEAR: 1979

= 750'

N

EDR

Subject boundary not shown because it exceeds image extent or image is not georeferenced.

INQUIRY #: 6299662.8

YEAR: 1970

= 500'

N

EDR

INQUIRY #: 6299662.8

YEAR: 1954

= 750'

N

EDR

Subject boundary not shown because it exceeds image extent or image is not georeferenced.