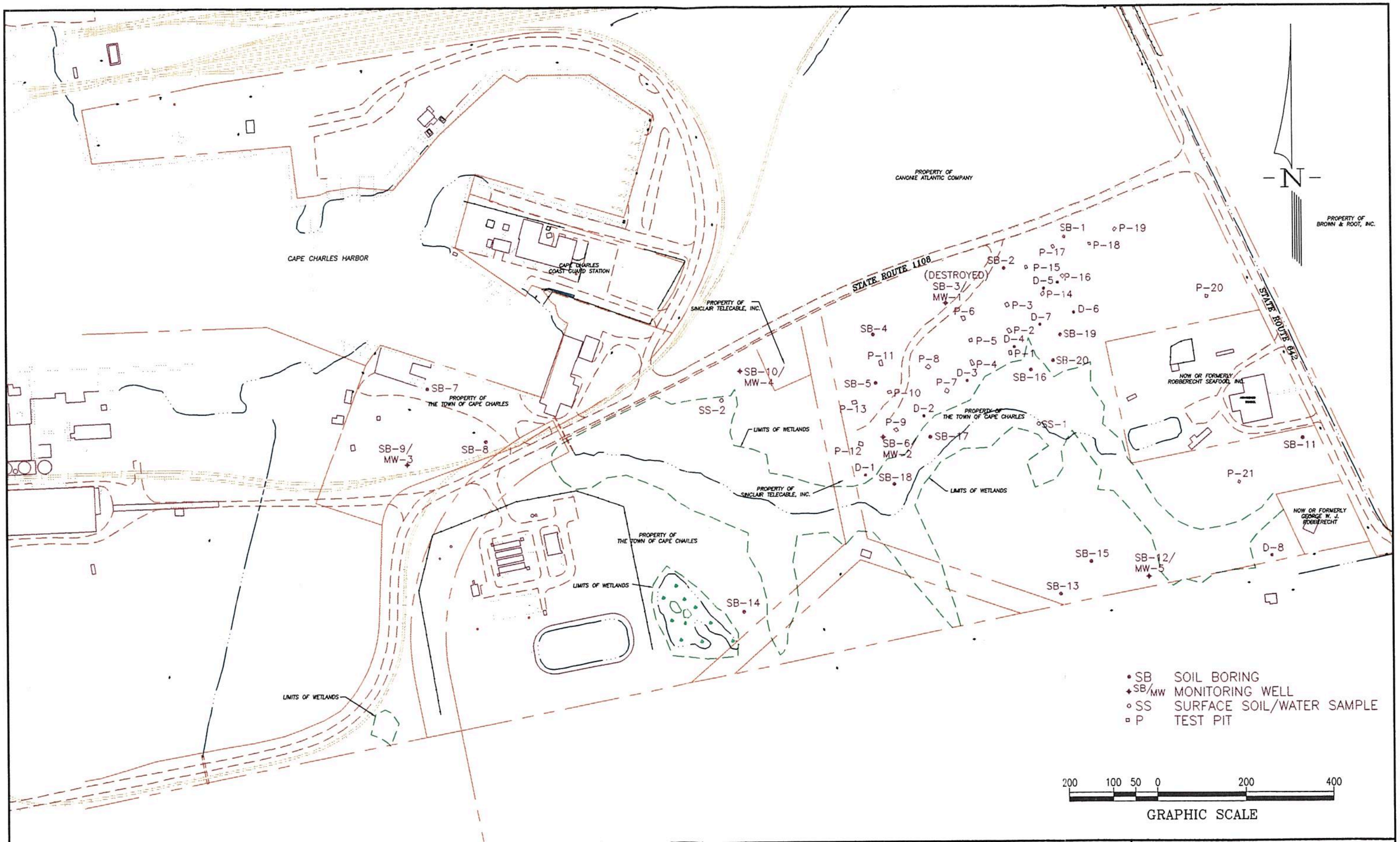

PBSJ POST, BUCKLEY, SCHUH & JERNIGAN, INC.

FIGURE 3
TOWN OF CAPE CHARLES
SAMPLING LOCATIONS

43011003

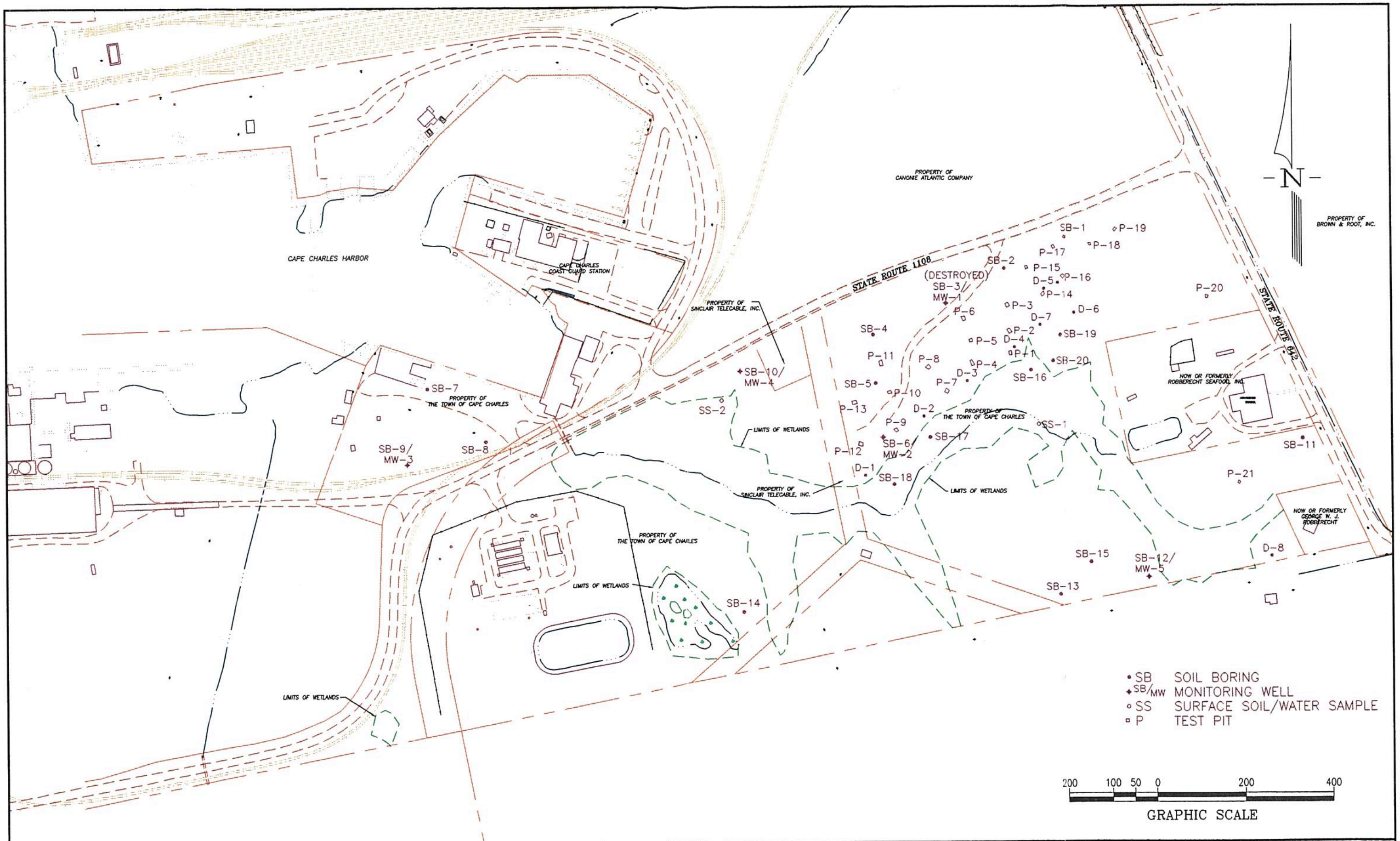

PBSJ POST, BUCKLEY, SCHUH & JERNIGAN, INC.

FIGURE 3
TOWN OF CAPE CHARLES
SAMPLING LOCATIONS

43011003

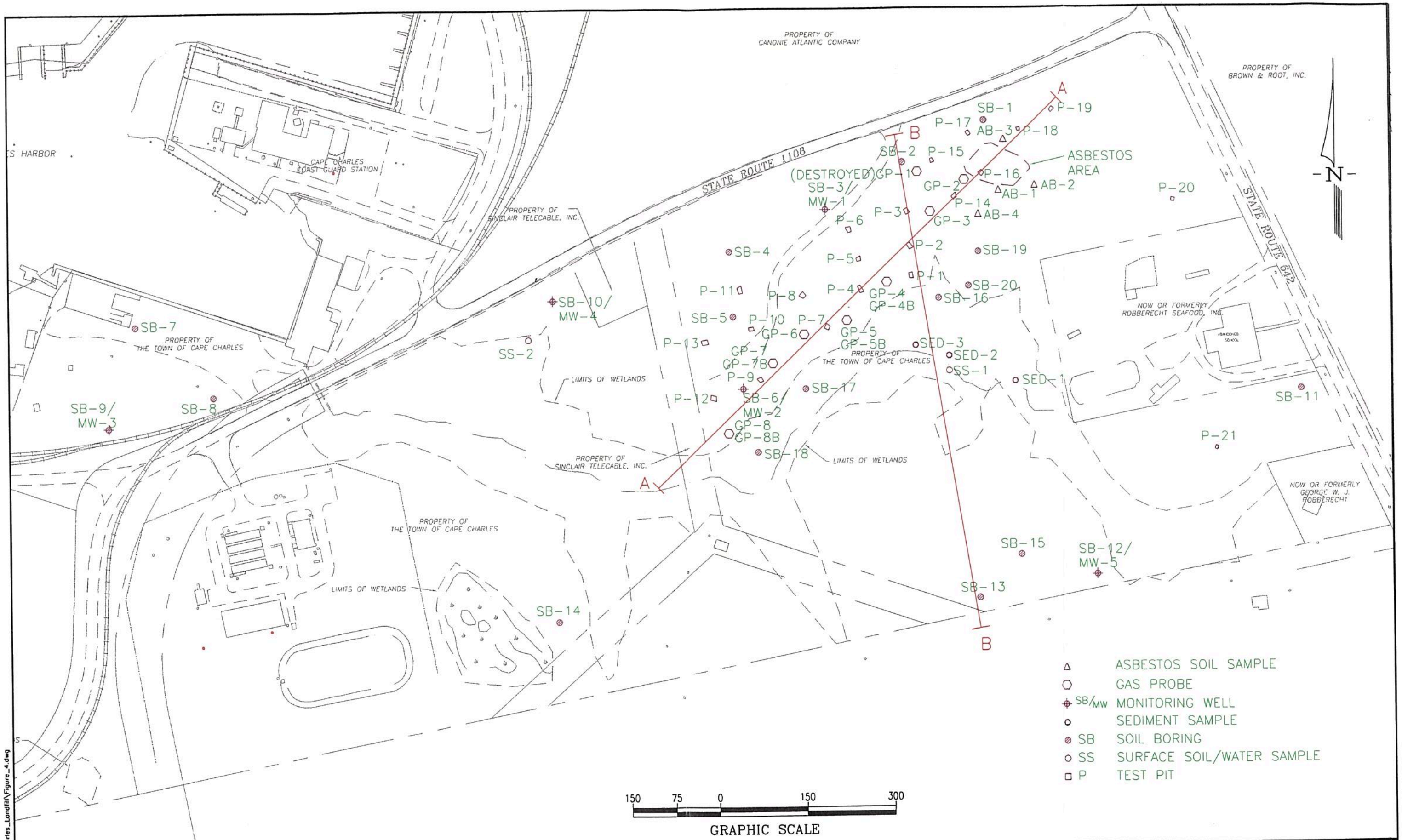

PBSJ POST, BUCKLEY, SCHUH & JERNIGAN, INC.

FIGURE 4
TOWN OF CAPE CHARLES
CROSS-SECTION LOCATION MAP

\\43011_Cape_Charles_Landfill\Figure_4.dwg

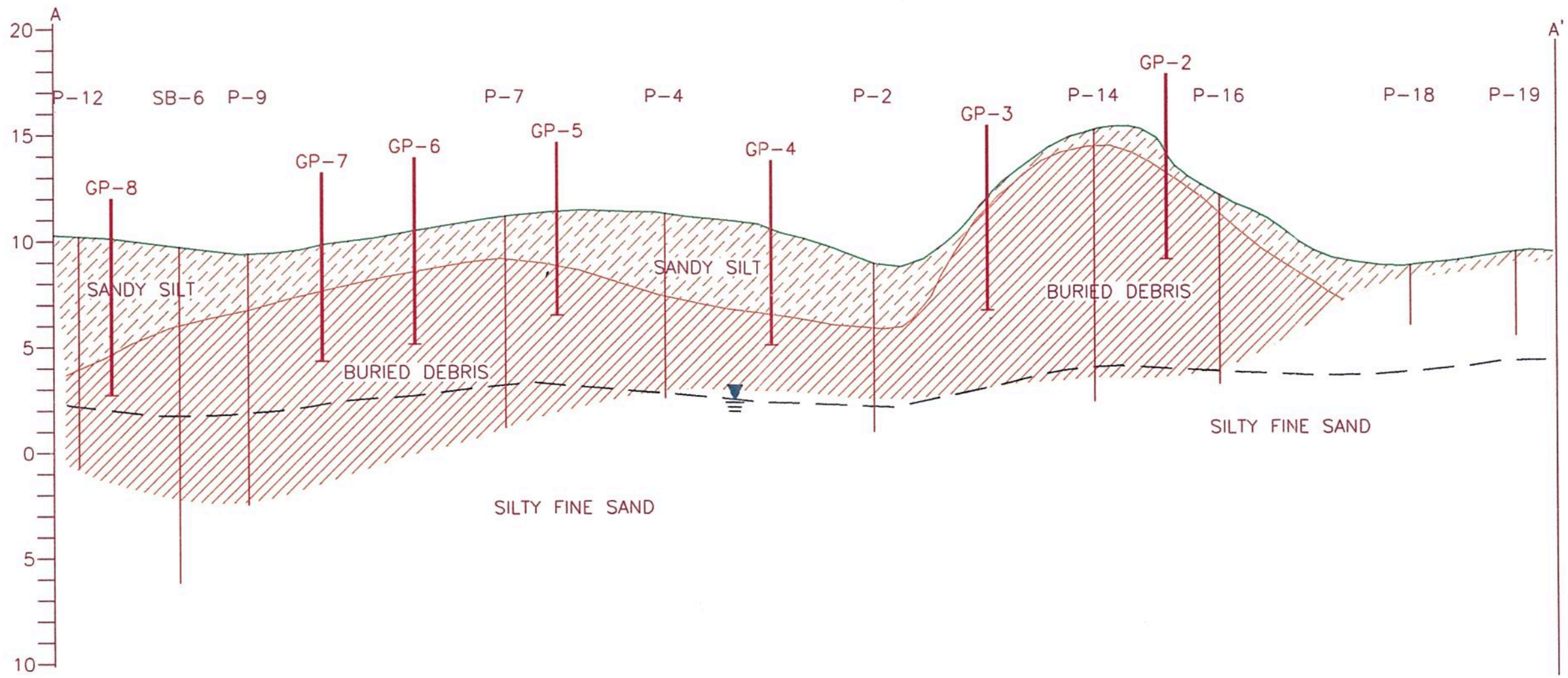

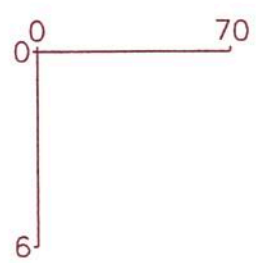

DARK BROWN SANDY SILT

ORANGE, GREY, DARK BROWN SILT CONTAINING GLASS, METAL, PLASTIC, CLOTH, WOOD, ASPHALT, CONCRETE (BURIED DEBRIS).

TAN, GREY, SILTY FINE SAND

OBSERVED WATER TABLE

PBSJ POST, BUCKLEY, SCHUH & JERNIGAN, INC.

FIGURE 5
TOWN OF CAPE CHARLES
GEOLOGIC CROSS-SECTION A-A'

..\\43011_Cape_Charles_Landfill\FIGURE_5.dwg

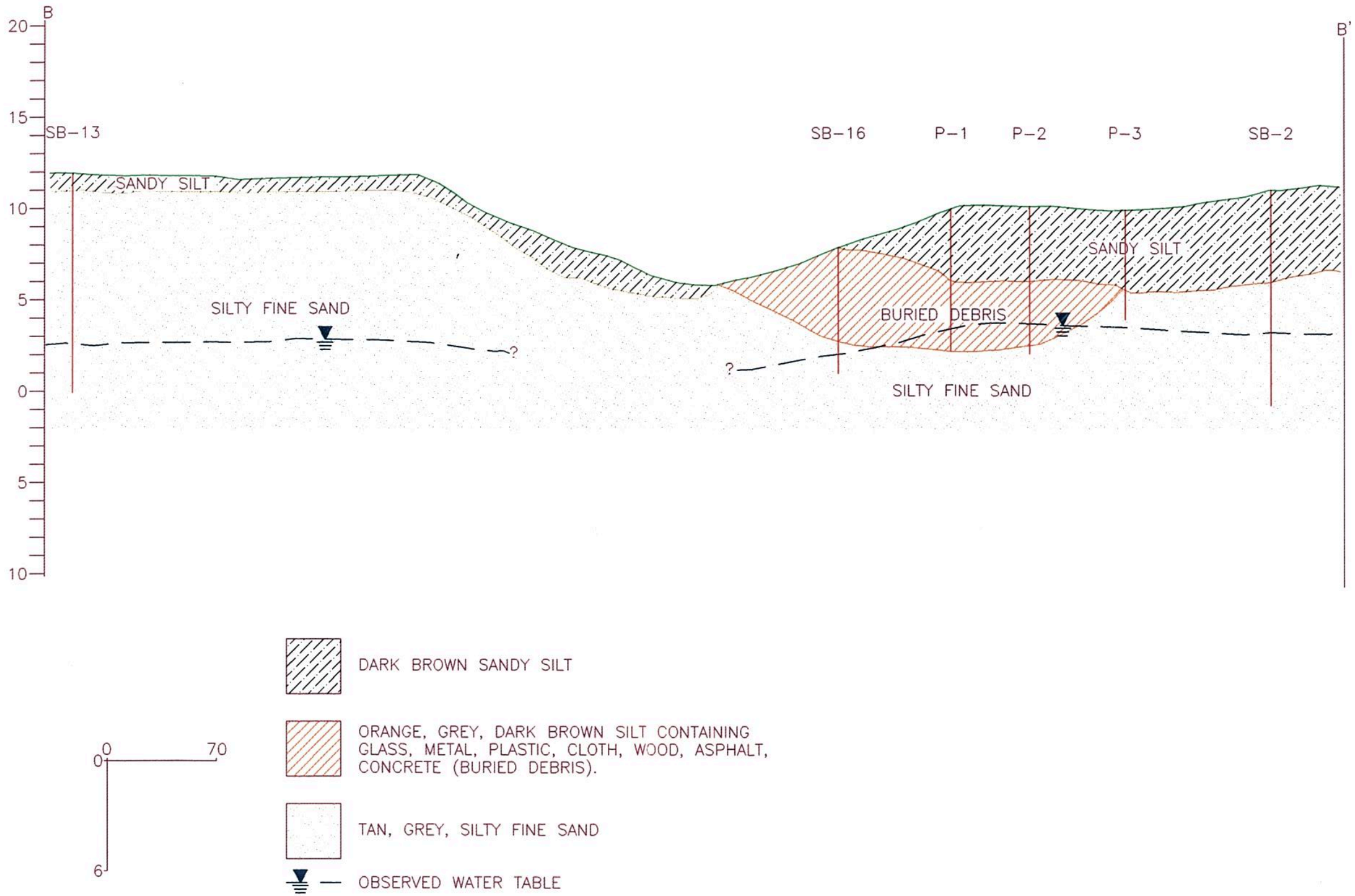

PBSJ POST, BUCKLEY, SCHUH & JERNIGAN, INC.

FIGURE 6
TOWN OF CAPE CHARLES
GEOLOGIC CROSS-SECTION B-B'

43011006

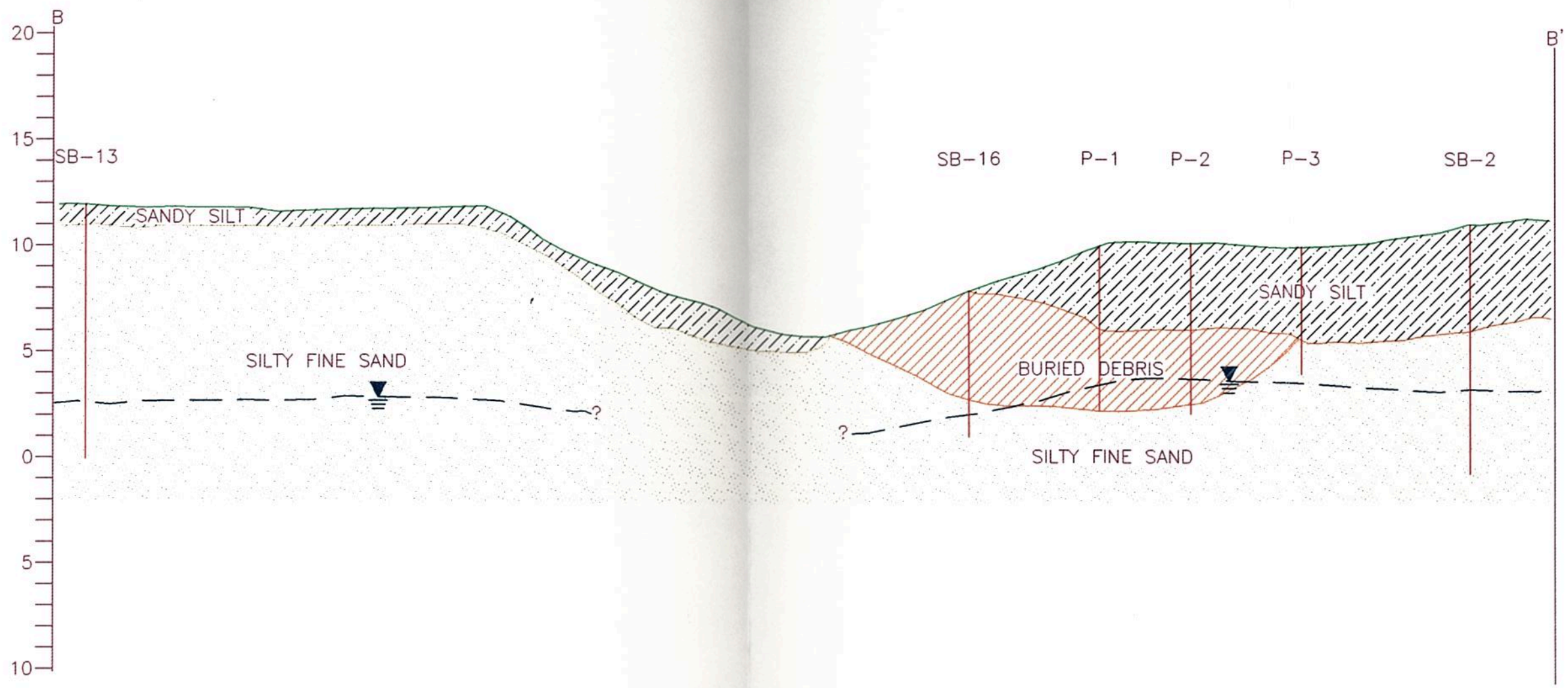

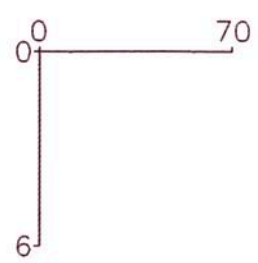

DARK BROWN SANDY SILT

ORANGE, GREY, DARK BROWN SILT CONTAINING GLASS, METAL, PLASTIC, CLOTH, WOOD, ASPHALT, CONCRETE (BURIED DEBRIS).

TAN, GREY, SILTY FINE SAND

OBSERVED WATER TABLE

PBSJ POST, BUCKLEY, SCHUH & JERNIGAN, INC.

43011006

FIGURE 6
TOWN OF CAPE CHARLES
GEOLOGIC CROSS-SECTION B-B'

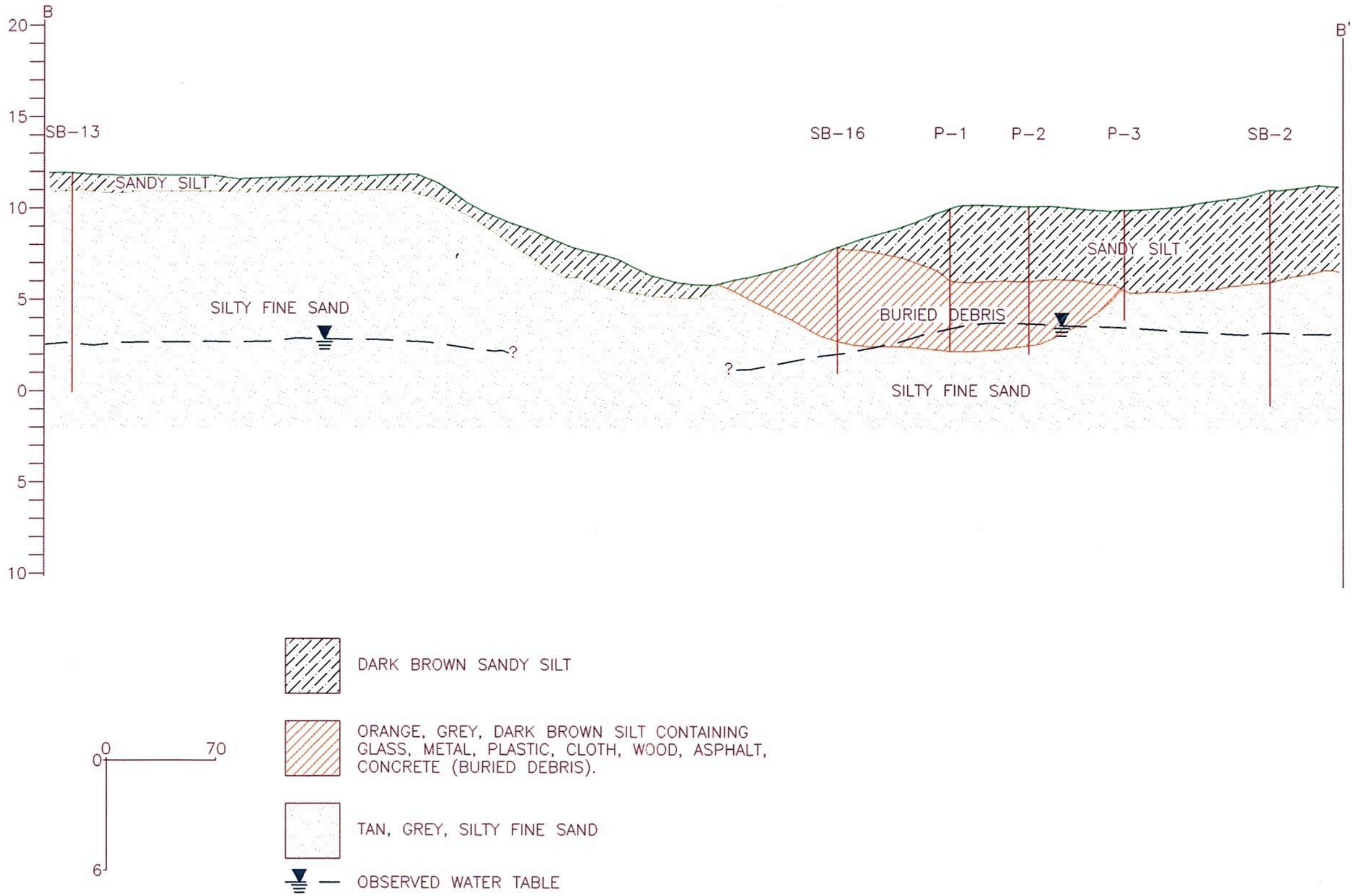

PBSJ POST, BUCKLEY, SCHUH & JERNIGAN, INC.

FIGURE 6
TOWN OF CAPE CHARLES
GEOLOGIC CROSS-SECTION B-B'

43011006